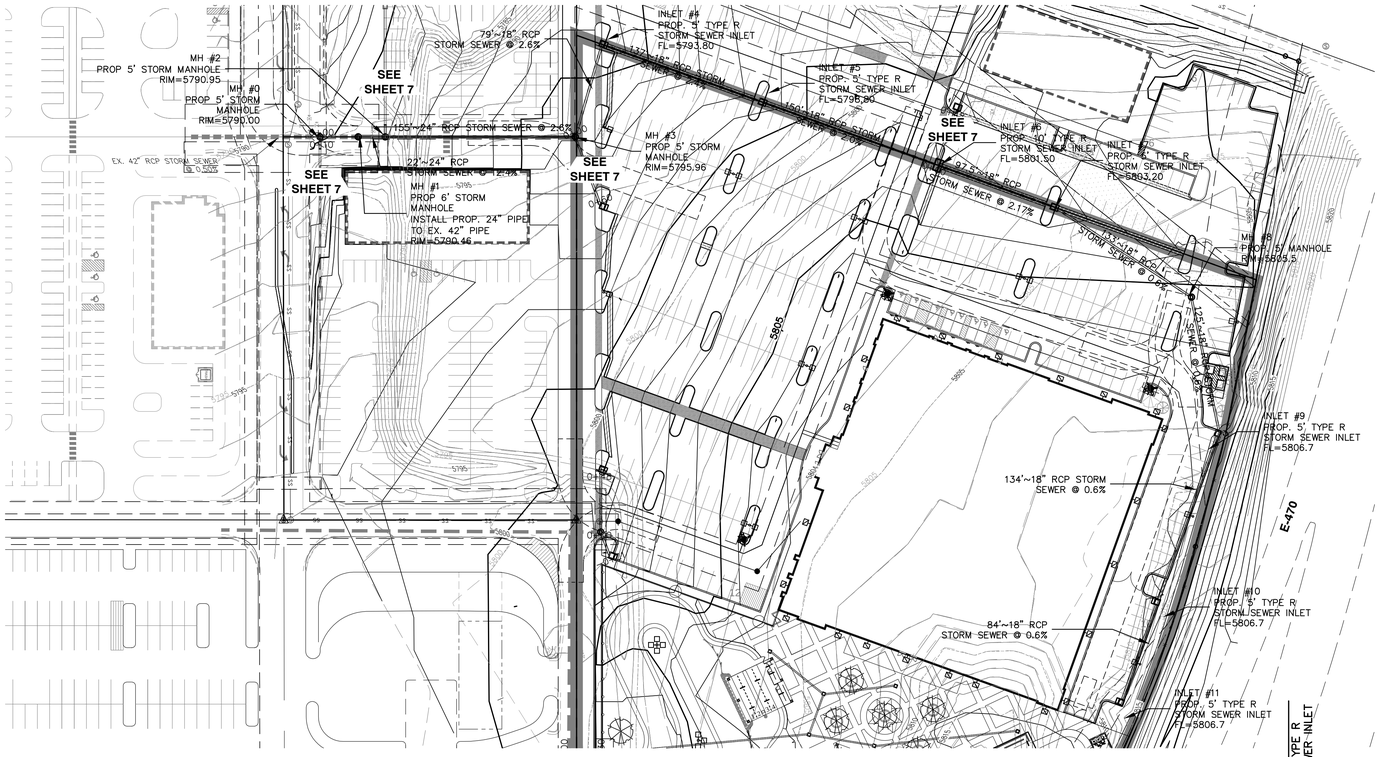

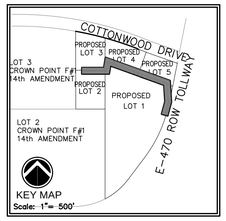

N

50' 0 50' 100'

HORIZONTAL SCALE: 1" = 50'
VERTICAL SCALE: 1" = 5'

Know what's below.
Call before you dig.

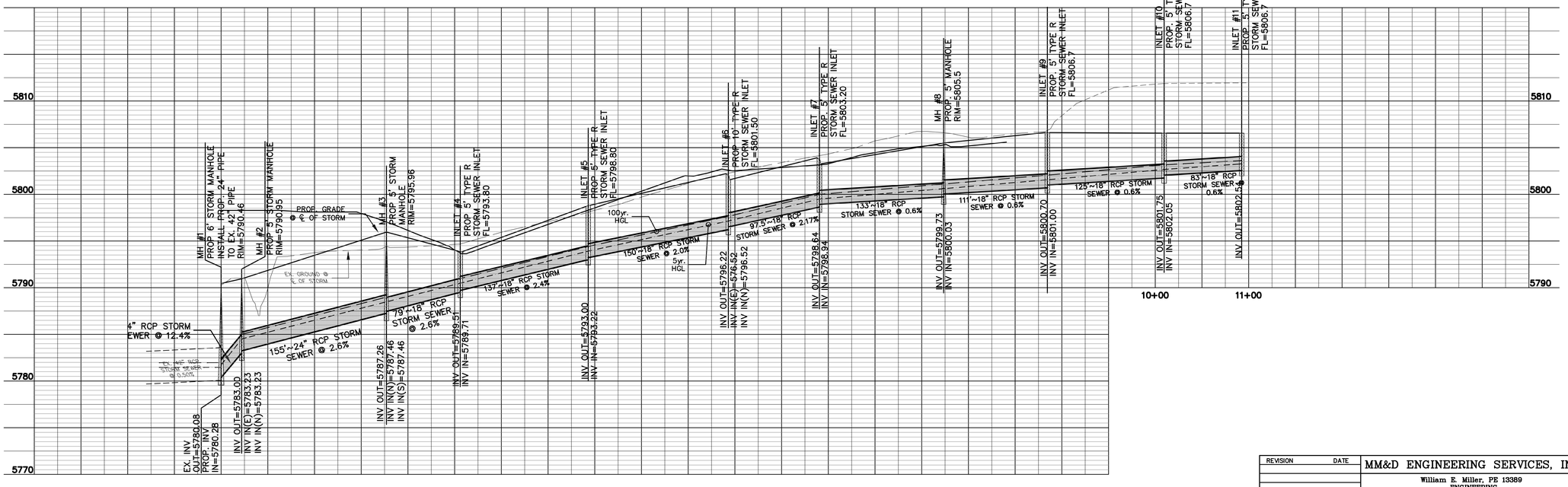

REVISIONS	
DESCRIPTION	DATE
OWNER CHANGES	2/16/15
SITE SUBMITTAL	3/11/15

OWNER

660 EAST FRANKLIN ROAD, MERIDIAN, ID 83642

PROJECT

Boondocks
Run Center
CROWN POINT DEVELOPMENT
PARKER, CO

COPYRIGHT
2015

Peter H. Rockwell, Architect
Architecture • Planning
595 S Americana Boulevard Boise, Idaho 83702
(208) 345-0566 (208) 345-1718 Fax (208) 387-0889
office@rboise.com

REVISION	DATE

MM&D ENGINEERING SERVICES, INC.

William E. Miller, PE 13389
ENGINEERING
CONSTRUCTION MANAGEMENT
9125 N. Clydesdale Road PH (303) 908-0062
Castle Rock, Colorado 80108 FAX (303) 708-8399

Boondocks
Parker, Colorado
Storm Plan & Profile
Site Plan

submittal 03/10/2015
DATE 09/16/2014
DES/DFT/CHK WEM/km
PROJ. NO. 13-343

SHEET DATA

DRAWN BY:	DG
CHECKED BY:	PR
SCALE:	AS NOTED
DATE:	3/11/15
PROJECT #:	14001

SHEET NUMBER

CP6