GROUND ENGINEERING

Phase I Environmental Site Assessment

SEC Parker Road & Stroh Road Parcels
Parker, Colorado

Prepared for:

Parker & Stroh, LLC
975 Lincoln Street, Suite 204
Denver, Colorado 80203

Attention: Mr. Dan Yacovetta

Job Number 17-3697 • October 9, 2017

TABLE OF CONTENTS

Acronyms i

Foreword ii

Section	Title	Page
1.0	**SUMMARY**	1
2.0	**INTRODUCTION**	2
2.1	**Purpose**	2
2.2	**Limitations and Exceptions**	2
3.0	**SITE LOCATION AND DESCRIPTION**	3
3.1	**Location and Legal Description**	3
3.2	**Site and Vicinity Characteristics**	7
3.2.1	Current and Past Uses of the General Area	7
3.2.2	Topography	7
3.2.3	Soils and Geology	7
3.2.4	Groundwater	8
3.3	**Improvements on the Site**	8
3.4	**Current Use of the Property**	8
3.5	**Past Use of the Property**	8
3.6	**Current and Past Use of Adjoining Properties**	9
4.0	**USER-PROVIDED INFORMATION**	9
5.0	**RECORDS REVIEW**	9
5.1	**Standard Records Sources; Federal, State, and Tribal**	9
5.1.1	National Priorities List (NPL)	11
5.1.2	CERCLIS/CERCLIS-NFRAP	11
5.1.3	CORRACTS	11
5.1.4	RCRAInfo TSD Facilities	11
5.1.5	RCRAInfo SQG & LQG Facilities (Small & Large Generators)	12
5.1.6	Federal and State Engineering and Institutional Controls	12
5.1.7	ERNS	12
5.1.8	TRIS	12
5.1.9	Solid Waste Facilities/Landfill Sites (SWF/LF)	12
5.1.10	Leaking Underground Storage Tanks (LUSTs)/LUST TRUST	12
5.1.11	Underground/Aboveground Storage Tanks (UST/AST/LAST)	13
5.1.12	Tribal Records	13

TABLE OF CONTENTS (cont.)

Section	Title	Page
5.1.13	VCP	14
5.1.14	Brownfield Sites	14
5.1.15	Registered Groundwater Wells	14
5.1.16	FINDS	14
5.1.17	Unmappable/Orphan Sites	14
5.2	**Additional Environmental Records Sources, State and Local**	15
5.3	**Historical Use Information**	15
5.4	**Additional Records Sources and Interviews**	17
5.4.1	Additional Record Sources	17
5.4.2	Interviews or Provided Additional Information	17
5.5	**Helpful Documents**	17
6.0	**INFORMATION FROM SITE RECONNAISSANCE**	17
6.1	**Hazardous Substances in Connection With Identified Uses**	17
6.2	**Hazardous and Unidentified Substance Containers**	17
6.3	**Storage Tanks**	17
6.4	**Indications of Polychlorinated Biphenyls (PCBs)**	18
6.5	**Indications of Solid Waste Disposal**	18
6.6	**Physical Setting Analysis**	18
6.7	**Any Other Conditions of Concern**	19
7.0	**MAP SOURCES**	19
8.0	**CONCLUSIONS**	19

MAPS and PHOTOGRAPHS

Title	Page
Site Map	4
Site Vicinity Map	5
Site Vicinity Topographic Map	6
Site Photographs	End of Text
Bibliography	After Site Photographs

APPENDIX

Appendix A: Agency Records / Correspondence / Documents

Appendix B: Qualifications

ACRONYMS

ACM	Asbestos-Containing Materials
AST	Aboveground Storage Tank
ASTM	American Society for Testing and Materials
BTEX	Benzene, Toluene, Ethylbenzene, Xylene
CAP	Corrective Action Plan
CDH	Colorado Department of Health
CDOT	Colorado Department of Transportation
CDPHE	Colorado Department of Public Health and Environment
CERCLA	Comprehensive Environmental Response, Compensation and Liability Act
CERCLIS	Comprehensive Environmental Response, Compensation, and Liability Information System
COC	Chain-of-Custody
CORRACTS	Corrective Action Sites
EPA	Environmental Protection Agency
ERNS	Emergency Response Notification System
ESA	Environmental Site Assessment
GNRTR	Generator of Hazardous Waste
GROUND	Ground Engineering Consultants, Inc.
LBP	Lead-Based Paint
LUST	Leaking Underground Storage Tank
MSL	Mean Sea Level
NPL	National Priority List
OPS	Oil & Public Safety, Colorado Department of Labor and Employment
PCB	Polychlorinated Biphenyl
pCi/L	Pico Curies Per Liter
ppb	Parts Per Billion
ppm	Parts Per Million
Property	Land, parcel, or Property included in report scope
RCRA	Resource Conservation and Recovery Act
RCRIS	Resource Conservation and Recovery Information System
SPILLS	State of Colorado Identified Spills List
SPL	State Priority List
SVOC	Semi-Volatile Organic Compounds
SWLF	Solid Waste Landfill Facilities
TCLP	Toxicity Characteristic Leaching Procedure
TEPH	Total Extractable Petroleum Hydrocarbons
TPH	Total Petroleum Hydrocarbons
TRIS	Toxic Release Inventory System
TSD	Treatment, Storage, and Disposal
TVPH	Total Volatile Petroleum Hydrocarbons
UST	Underground Storage Tank
USGS	United States Geological Survey
VOC	Volatile Organic Compounds

FOREWORD

Achieving the study objectives stated in this report has required us to arrive at conclusions based upon reasonably ascertainable information, presently available to us. No environmental site assessment can completely eliminate the possibility of obtaining partially imprecise or incomplete information; it can only reduce this possibility to a reasonable level. Professional judgment was exercised in gathering and reviewing the information obtained. It should be noted that a Phase I Environmental Site Assessment prepared in general accordance with ASTM Standard E 1527-13 does not generate new data or information rather it collects and presents relevant information regarding the Property under study. Like all professional persons rendering advice, we do not act as absolute insurers of the opinions we provide and conclusions we reach, but we commit ourselves to care and competence in reaching these conclusions and providing these opinions.

Documents, correspondence, and information including that provided by the Client, were reviewed by GROUND for applicable content. It must be noted that GROUND relied on any and all of the data/information as being accurate and correct. GROUND cannot be held responsible for errors as a result of the reliance on this information/documentation. Additionally, GROUND shall not be liable for the existence of any condition, the discovery of which required the performance of services not authorized under our proposal to the Client. The methodologies used to perform this study are not intended to produce all-inclusive or comprehensive results.

Our undertaking at GROUND therefore, is to perform our work, within the limits prescribed by the ASTM Standard as well as our Client, with the usual thoroughness and competence of the engineering and environmental professions. *Recognized Environmental Conditions* may be present at the Property but not identified by the information gathered and reviewed for this report preparation. The term *recognized environmental condition*, as defined by the ASTM Standard, means the presence or likely presence of any hazardous substance(s) or petroleum products in, on, or at a property due to any release to the environment, under conditions indicative of a release to the environment, or under conditions that pose a material threat of future release to the environment. The term includes hazardous substances or petroleum products even under conditions in compliance with laws. The term is not intended to include *de minimis* conditions that generally do not present a threat to human health or the environment and that generally would not be the subject of an enforcement action if brought to the attention of appropriate governmental agencies. Conditions determined to be *de minimis* are not recognized environmental conditions nor controlled recognized environmental conditions. Subsurface conditions may differ from the conditions implied by the surface observations and

can only be reliably evaluated through intrusive techniques. Furthermore, visual observations may not have identified subsurface equipment or conditions that may have been hidden from view due to snow cover, paving, or construction/debris pile storage.

The passage of time may result in changes in the environmental characteristics at the site and surrounding properties. As a result, this study also does not warrant against future operations or conditions. No warranty or representation, either expressed or implied, is included or intended in this report.

GROUND's proposal (No. 1705-0859, August 23, 2017) to the Client for this study is an integral part of this report. This Phase I Environmental Site Assessment does not provide any guarantee that the Property is "clean".

1.0 SUMMARY

Ground Engineering Consultants, Inc. (GROUND) was retained by Parker & Stroh, LLC (Client) to perform a Phase I Environmental Site Assessment (Phase I-ESA) for two parcels of land, approximately 15-acres (±) total in area, located near the southeast corner of the intersection of Parker Road and Stroh Road (Property) in Parker, Colorado. When practically examinable and available to GROUND, the assessment included the review of historical records, maps, aerial photographs, a search and review of select regulatory agency records, a site reconnaissance, obtainment of specialized knowledge, review of Client-provided information, and the preparation of this report. This assessment was conducted by Mr. Jason A. Smith, REM, P.E. and reviewed by Amy Crandall, P.E.

This assessment has revealed no evidence of “recognized environmental conditions” in connection with the subject Property at this time.

This summary should not be solely relied upon as a complete analysis of the information contained in this report; rather the entire report should be reviewed, as extensive commentary regarding the previous summarized information has been developed.

2.0 INTRODUCTION

2.1 Purpose

Ground Engineering Consultants, Inc. (GROUND) was retained by Parker & Stroh, LLC (Client) to perform a Phase I Environmental Site Assessment (Phase I-ESA) for two parcels of land, approximately 15-acres (±) total in area, located near the southeast corner of the intersection of Parker Road and Stroh Road (Property) in Parker, Colorado. When practically examinable and available to GROUND, the assessment included the review of historical records, maps, aerial photographs, a search and review of regulatory agency records, a site reconnaissance, obtainment of specialized knowledge, review of Client-provided information, and the preparation of this report.

This assessment was generally conducted to recognize obvious environmental conditions including those associated with hazardous substances and/or petroleum products with a potential to impact the Property and was performed in general accordance with GROUND's proposal with the Client dated August 23, 2017 (Proposal No. 1705-0859) and with the ASTM Standard Practice for Phase I Environmental Site Assessments, E 1527-13.

2.2 Limitations and Exceptions

The following tasks/subjects, as agreed to in our proposal with the Client and/or as modified, are not addressed herein:

- Asbestos-Containing Materials (ACM)/Building Materials (ACBM),
- Radon,
- Lead-based paint (LBP),
- Lead-in-Drinking Water (LIW),
- Biological agents,
- Mold,
- Building/facility condition assessment/inventory,
- Laboratory analytical testing of soils or groundwater,
- Wetlands, floodplain, ponds, or other water (bodies) investigation/delineation,
- Coal mine subsidence or uranium mine/mill/tailings investigation/discussion,
- Oil and gas exploration/process,
- Electromagnetic radiation investigation,
- Origin, composition, volumes of observed and/or present fill dirt or other refuse,
- Cultural and historic resources investigation/identification,

- Industrial hygiene and/or health and safety,
- Indoor air quality related/unrelated to releases of hazardous substances or petroleum products into the environment,
- Vapor intrusion/encroachment/migration/identification,
- Regulatory compliance,
- Investigation of adjacent property liabilities,
- Controlled substances,
- Roof observations of any on-site structures,
- Interior observations of any on-site structures,
- Threatened/endangered species investigation, and
- Title search and review.

The above list is not all-inclusive. Additionally, our scope did not include verification of any information provided to GROUND. More detailed evaluations of the significance of any Recognized Environmental Condition(s) to the Property are typically addressed in a Limited Environmental Sampling Program or other expanded-scope environmental investigation.

3.0 SITE LOCATION AND DESCRIPTION

3.1 Location and Legal Description

The subject Property is regionally located southeast of the intersection of Parker Road and Stroh Road in Parker, Colorado (see pages 4 through 6), and consists of two parcels of land with an approximate total area of 15+/- acres. The Property currently exists as residentially developed land. The Property is generally bound to the north by Stroh Road, to the west by Parker Road and retail development, to the east by open space/undeveloped areas, and to the south by Kinney Creek and open space/undeveloped areas. Upon review of information provided to GROUND by the Client and after additional review via the Douglas County assessor's office and GIS internet mapping applications, the parcels including the Property and associated ownership information are further described below:

Parcel #s: 2349-030-00-019 & 2349-030-00-020
Address: 6940 Stroh Road & No address assigned
Description: Tract in NE1/4 NE1/4 3-7-66 & Tract in E1/2 NE1/4 3-7-66
Owner: Lewis Wayne Secord et al (both parcels)
Parcel Size: 5± acres & 10± acres
Site Improvements: 1-story ranch residence, built 1942 & multiple outbuildings

SEC Parker Rd. & Stroh Rd.
Parker, Colorado

SITE MAP

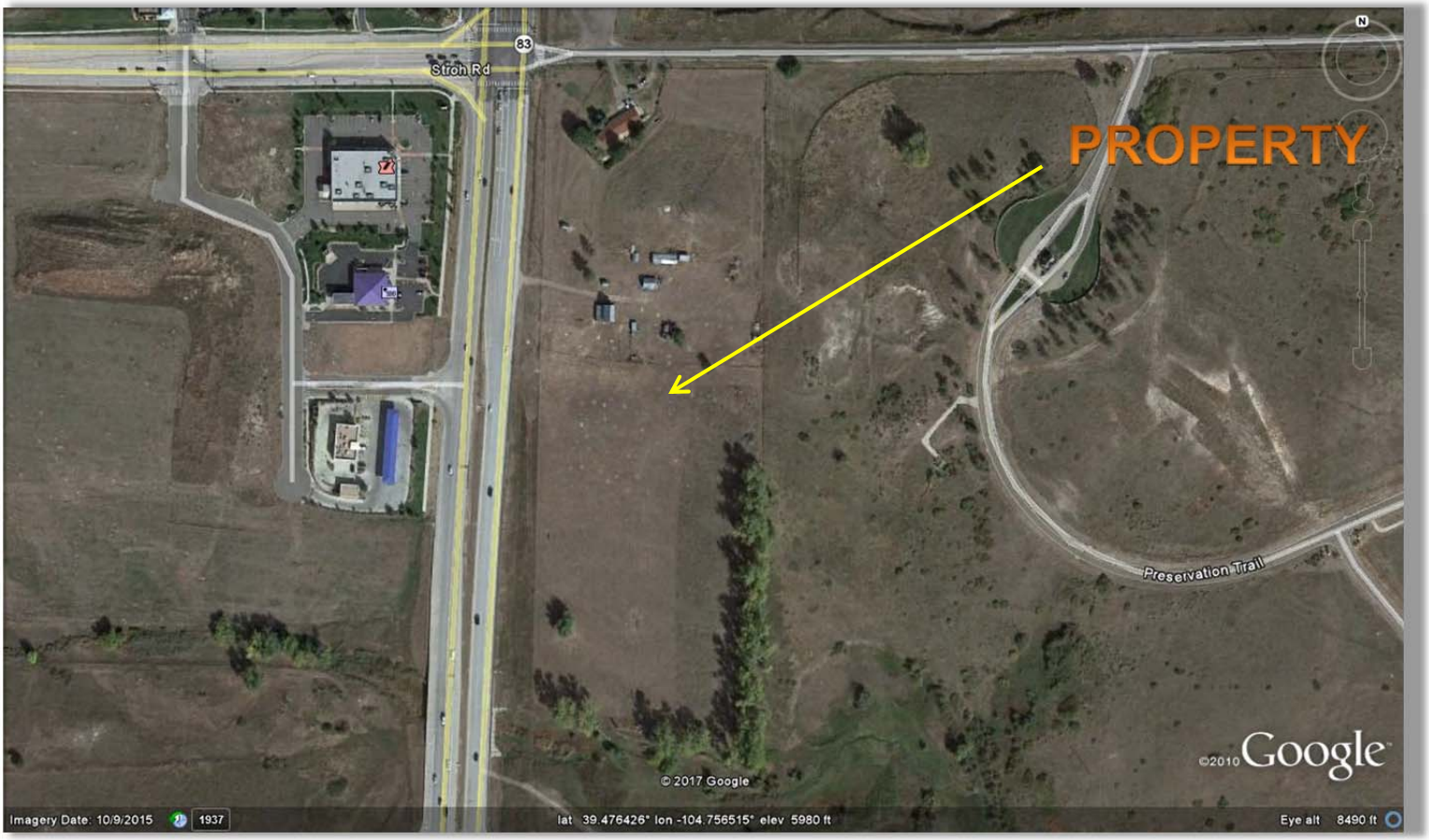

SITE VICINITY MAP

SITE VICINITY TOPOGRAPHIC MAP

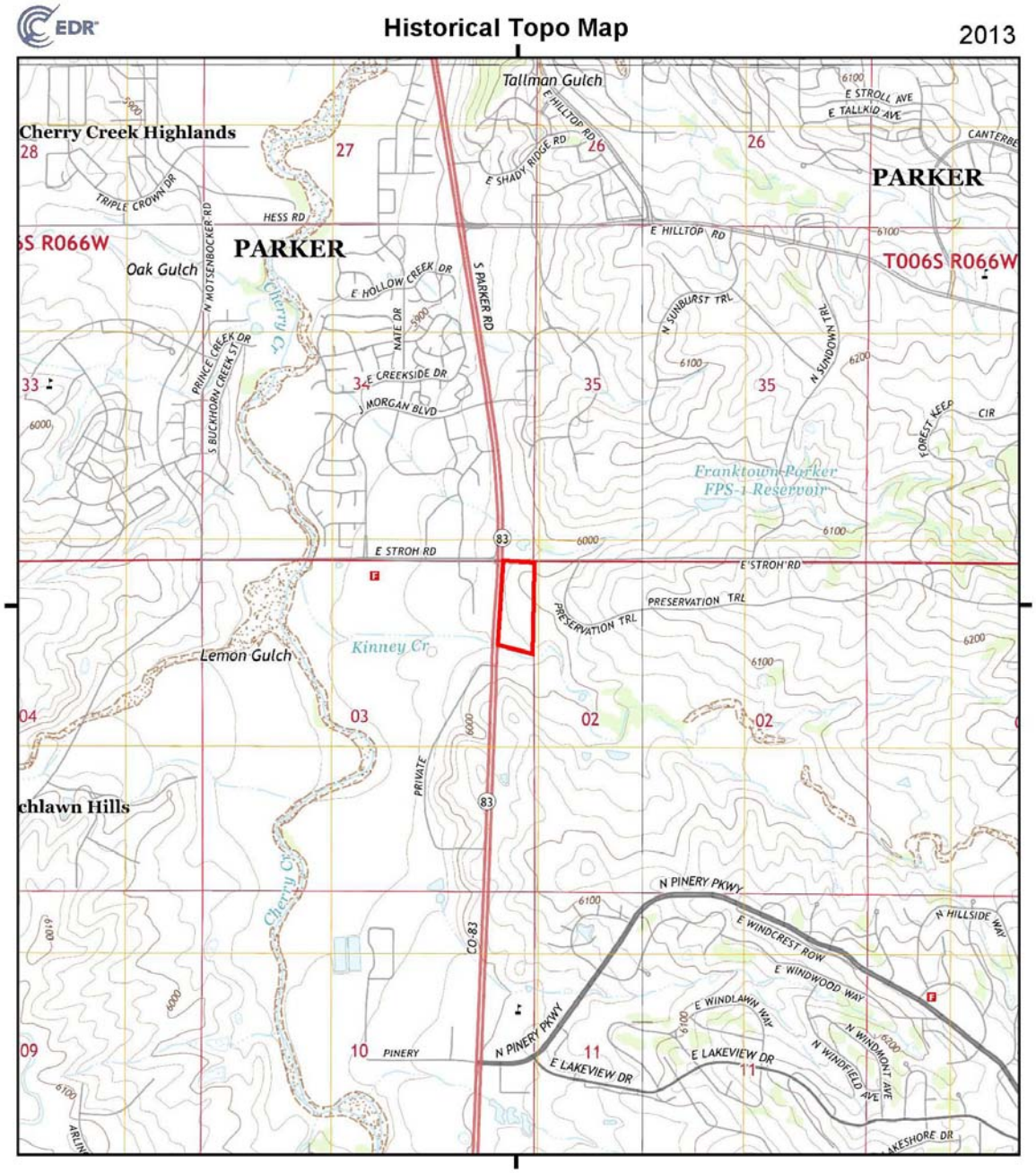

This report includes information from the following map sheet(s).

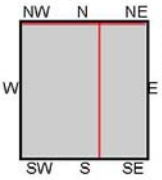

TP, Castle Rock North, 2013, 7.5-minute
NE, Piney Creek, 2013, 7.5-minute
SE, Ponderosa Park, 2013, 7.5-minute
NW, Parker, 2013, 7.5-minute

SITE NAME: SEC Parker Rd & Stroh Rd Parcels
ADDRESS: S Parker Rd & E Stroh Rd
Parker, CO 80134
CLIENT: Ground Engineering Consultants

N

5048691 - 4 Page 6

3.2 Site and Vicinity Characteristics

3.2.1 Current and Past Uses of the General Area

Current land use of the general area surrounding the subject Property generally consists of retail/commercially developed land and open space/undeveloped land. Outlying areas exist in a similar state.

According to the historical information obtained and reviewed for this assessment, past land use of the general area appears to generally be vacant, undeveloped land.

3.2.2 Topography

Topographic coverage of the site vicinity is provided by the U.S. Geological Survey (U.S.G.S.), 7.5 Minute, Castle Rock North, CO, map year 2013 (see page 6). Based on site observations, the general topography of the Property and immediate surrounding area ranges from gently sloping to moderately hilly terrain. Outlying areas exist in a similar state with localized areas very hilly. According to the topographic maps and other reviewed information, the elevation of the Property (approximate center) is approximately 5,991 feet above mean sea level (msl). The topographic gradient across the Property and site vicinity is generally to the west.

3.2.3 Soils and Geology

Published maps (e.g., Geologic Age and Rock Stratigraphic Unit Source: P.G. Schruben, R.E. Arndt and W.J. Bawiec, Geology of the Conterminous U.S. at 1:2,500,000 Scale – a digital representation of the 1974 P.B. King and H.M. Beikman Map, USGS Digital Data Series DDS – 11 (1994) indicate, with the exception of any placed man-made fill materials, the Property is overlain primarily by loam and sandy loams, underlain by weathered and competent bedrock.

Era:	Cenozoic
System:	Tertiary
Series:	Paleocene
Code:	Txc

Site overburden soils are anticipated to exhibit slow to moderate infiltration rates, are well drained, partially hydric, and likely exhibit moderate to high corrosion potential for uncoated steel when placed in direct contact.

3.2.4 Groundwater

Groundwater typically can commonly be encountered at depths ranging from less than 15 feet to greater than 100 feet. The shallowest depths to groundwater generally will occur along adjacent drainages/creeks/rivers. Based on a review of the obtained information, the direction of groundwater flow at the Property and in the immediate site vicinity is anticipated to be generally towards the west, generally mimicking the topographic gradient. Depth to groundwater and groundwater flow direction should be anticipated to fluctuate based on variations in precipitation, depth to bedrock, and from regional impacts such as drainages/creeks. Without specific groundwater wells/monitoring locations, depths to groundwater and/or flow direction cannot be accurately determined. Based on readily available information, it appears as though two water wells are located on-site. One well is indicated as being 30 feet in depth with a pumping rate of 10 gpm and the other well is indicated as being 160 feet in depth with a pumping rate of 15 gpm.

3.3 Improvements on the Site

The Property currently exists as residentially developed land supporting a single-story residential structure and several outbuildings. Indications of underground utilities were also observed during our site reconnaissance, generally along the northern and western Property boundaries. Localized electrical lines were observed within the Property as well, likely associated with the provision of power to the outbuildings. Two water wells are indicated in the records search as being located on the site; both were identified during our site reconnaissance. A paved driveway is located north of the residential structure. Numerous fences were also observed on the site.

3.4 Current Use of the Property

The Property currently exists as residentially developed land that has recently been vacated.

3.5 Past Use of the Property

Review of reasonably available information suggests that the subject Property appears to have generally existed as residentially developed land with livestock uses since at least the late 1950s. Indications that the Property was utilized for livestock purposes suggest early development in the late 1890s. Prior to this time, the Property appears to have been vacant.

3.6 Current and Past Use of Adjoining Properties

The properties adjoining the Property currently support retail/commercial development and vacant undeveloped land. Previous usage generally consisted of vacant, undeveloped land.

4.0 USER-PROVIDED INFORMATION

The following Property information was requested in our proposal with the Client. The GROUND-provided User Questionnaire was not completed by the Client. Proposal-requested information was also not provided by the Client.

Requested Information	Received by GROUND
Previous environmental studies	No
UST and AST registrations	No
Correspondence regarding any environmental law violations	No
Recorded activity and use limitations	No
Environmental liens	No
Purchase price vs. Property value comparison	No comment provided
Applicable current land title records	No
Site plan or ALTA/ACSM survey	No
Property address/legal description	No
Contact information for current and past owners and/or operators	No

5.0 RECORDS REVIEW

5.1 Standard Environmental Record Sources; Federal, State, and Tribal

GROUND analyzed a records search performed by Environmental Data Resources, Inc. (EDR®), a company specializing in environmental records searches. The records sources searched by EDR for property listings include, but were not limited to, the following.

- De-listed, proposed, and currently-listed National Priority List (NPL) sites under the Comprehensive Environmental Response, Compensation and Liability Act (CERCLA/Superfund);
- Comprehensive Environmental Response, Compensation and Liability Information System (CERCLIS) sites investigated under CERCLA;

- CERCLIS-NFRAP sites designated with “No Further Remedial Action Planned” that have been removed from the CERCLIS database;
- Corrective Action sites (CORRACTS) reported under the Resource Conservation and Recovery Act (RCRA) and registered in the RCRAInfo database;
- RCRAInfo facilities that are registered to generate, transport, store, treat and/or dispose of hazardous wastes as defined by the Resource Conservation and Recovery Act (RCRA);
- Sites with activity and use limitations (AUL) including engineering and institutional controls (US ENG CONTROLS and US INST CONTROLS) registered with the U.S. EPA and the Colorado Department of Public Health and Environment (CDPHE);
- Releases of oil and hazardous substances reported under the Emergency Response Notification System (ERNS);
- Toxic Chemical Release Inventory System (TRIS) facilities;
- Solid Waste Facilities/Landfill Sites (SWF/LF) known to the Colorado Department of Public Health and Environment (CDPHE);
- Leaking Underground Storage Tanks (LUSTs) registered with the Colorado Department of Labor and Employment, Division of Oil and Public Safety (OPS);
- Underground storage tanks (USTs) and aboveground storage tanks (ASTs) registered with the OPS;
- Tribal sites including Indian-administered lands of at least 640 acres (INDIAN RESERV), LUSTs on Indian Land (INDIAN LUST), and USTs on Indian Land (INDIAN UST);
- Voluntary Cleanup and Redevelopment Act Application Tracking Report (VCP) sites registered with the CDPHE;
- Brownfield (US BROWNFIELDS) sites registered with the U.S. EPA;
- Registered Groundwater Wells; and
- Facility Index System/Facility Identification Initiative Program Summary Report (FINDS).

Copies of the records obtained from the agency records search are contained in Appendix A of this report. The following subsections present a summary evaluation of the agency records search.

5.1.1 National Priorities List (NPL)

The NPL records search identified listings of de-listed, proposed, and currently-listed high priority hazardous waste sites (established by CERCLA/Superfund), within a 1.0-mile radius of the subject Property. No sites were identified within the search area, including the subject Property.

5.1.2 CERCLIS/CERLIS-NFRAP

The CERCLIS and CERCLIS-NFRAP databases were searched for identifying Resource Conservation and Recovery Act (RCRA) sites under investigation or previously under investigation for possible contamination (established by CERCLA) within a 0.5-mile radius of the Property. No sites were identified within the search area, including the subject Property.

5.1.3 CORRACTS

The records search of the database for sites/handlers undergoing corrective action (CORRACTS) identified listings of facilities within a 1.0-mile radius of the subject Property. No sites were identified within the search area, including the subject Property, with the exception of the following:

- Peakview Center Lot 1B – 12550 S. Parker Rd. Lot 1B, Parker, Colorado 8134. This site is located approximately 0.66-miles topographically downgradient to the north of the subject Property. Based on this site's location, it is GROUND's opinion it does not present a recognized environmental condition to the Property.

5.1.4 RCRAInfo TSD Facilities (Treatment/Storage/Disposal)

The RCRAInfo database was searched for facilities permitted to treat, store, or dispose (TSD) of hazardous material under the Resource Conservation and Recovery Act (RCRA). The records search identified listings within a 0.5-mile radius of the subject Property. No sites were identified within the search area, including the subject Property.

5.1.5 RCRAInfo SQG and LQG Facilities (Small and Large Quantity Generators)

The RCRAInfo database was searched for sites permitted as generators of hazardous material under the Resource Conservation and Recovery Act (RCRA). The records search identified listings within a 0.25-mile radius of the subject Property. No sites were identified within the search area, including the subject Property.

5.1.6 Federal and State Engineering and Institutional Controls

The U.S. EPA and the CDPHE maintain databases of sites subject to Federal and State activity and use limitations (AUL) including engineering and institutional controls. The records search identified listings within a 0.5-mile radius of the subject Property. No sites were identified within the search area, including the subject Property.

5.1.7 ERNS

The records search of the databases for the Environmental Response Notification System (ERNS) and State (Colorado) spills list (CO ERNS) identified listings of hazardous material spills reported at the subject Property. No incidents were identified.

5.1.8 TRIS

The records search of the Toxic Chemical Release Inventory System (TRIS) database identified respective listings of facilities subject to reporting toxic chemical releases under RCRA located at the subject Property. The Property was not identified.

5.1.9 Solid Waste Facilities/Landfill Sites (SWF/LF)

The solid waste facilities and landfill sites records search along with the Historical Landfill List identified current or historic landfill listings within 0.5 mile of the subject Property. No sites were identified, including the subject Property.

5.1.10 Leaking Underground Storage Tanks (LUSTs) and LUST TRUST

The LUST (non-reimbursed) and LUST TRUST (State of Colorado Reimbursement Leaking Underground Storage Tanks) records search identified listings of sites reporting leaks from USTs within a 0.5-mile radius of the subject Property. No sites were identified, including the subject Property.

5.1.11 Underground/Aboveground Storage Tanks (USTs/ASTs) and Leaking Aboveground Storage Tanks (LASTs)

The registered UST/AST and LAST records searches identified listings within a 0.25-mile radius and 0.5-mile radius, respectively, of the subject Property. No sites were identified, including the subject Property, with the exception of the following:

- CST Metro LLC dba Corner Store #1126 – 13185 S. Parker Rd., Parker, Colorado 80134. This site is located approximately 0.06-miles topographically downgradient to the west of the subject Property. According to reviewed information, this site supports two gasoline storage tanks and a diesel storage tank. Based on this site's location as well as regulatory status (non-LUST), it is GROUND's opinion this site does not present a recognized environmental condition to the Property.

- King Soopers Fuel Center #675 – 13057 S. Parker Rd., Parker, Colorado 80134. This site is located approximately 0.07-miles topographically downgradient to the north-northwest of the subject Property. According to reviewed information, this site supports one gasoline tank and one diesel/gasoline (multi-compartment) tank. Based on this site's location as well as regulatory status (non-LUST), it is GROUND's opinion this site does not present a recognized environmental condition to the Property.

- Grease Monkey #657 – 12908 Stroh Ranch Ct., Parker, Colorado 80134. This site is located approximately 0.2-miles topographically downgradient to the west-northwest of the subject Property. According to reviewed information, this site supports two lube oil tanks (ASTs) and one waste oil tank (AST). Based on this site's location as well as regulatory status (non-LAST), it is GROUND's opinion this site does not present a recognized environmental condition to the Property.

5.1.12 Tribal Records

The records search identifies Indian-administered lands of at least 640 acres within 1.0 mile of the subject Property, and registered USTs and LUSTs on Indian Land within 0.25 and 0.5 mile, respectively, of the subject Property. No sites were identified within the search area, including the subject Property.

5.1.13 VCP

The CDPHE's Voluntary Cleanup and Redevelopment Act Application Tracking Report (VCP) database search identified sites within 0.5 mile of the subject Property. No sites were identified within the search area; the Property was not identified.

5.1.14 Brownfield Sites

The US BROWNFIELDS database was searched for sites registered with the U.S. EPA located within 0.5 mile of the subject Property. No sites were identified within the search area, including the subject Property.

5.1.15 Registered Groundwater Wells

The records search includes a listing of registered water wells, both State and Federal (USGS) that are located within a 1.0-mile radius of the subject Property. Several water wells were identified within the search area and are explained in additional detail in the search records.

In particular, two (2) wells were potentially identified as being located on the subject Property. Following additional review, it appears these wells were constructed around 1890 (south well) and 1958 (north well). Both wells are indicated to be used for residential, irrigation, and livestock purposes. The south well is indicated as being approximately 30 feet deep and the north well is indicated as being approximately 160 feet deep. Both wells were identified during the site reconnaissance.

5.1.16 Facility Index System/Facility Identification Initiative Program Summary Report

This database (FINDS), although not required for records search review, contains both facility information and "pointers" to other sources that contain more detail. The search radius includes the subject Property only. The Property was not identified.

5.1.17 Unmappable/Orphan Sites

The records search includes a review of sites contained in the entire database, which may be listed or partially identifiable, and are described as unmappable due to incomplete addresses or location descriptions. One site was identified. Additional investigation of unmappable sites is outside the scope of this study.

5.2 Additional Environmental Record Sources, State and Local

The State of Colorado Department of Labor and Employment's Division of Oil and Public Safety COSTIS database was reviewed for indication whether or not there were any registered on-site storage tanks on the subject Property. No registrations were associated with the Property address (overall parcel). This database was also reviewed for applicable information in addition to that provided by the EDR records.

According to the State of Colorado Senate Bill 01-145 Public Guidance Document, "Environmental Covenants", March 2002, information regarding environmental real covenants and land use restrictions can be found within a property's land title documentation, through the Colorado Department of Public Health and Environment Hazardous Materials and Waste Management Division's internet-based Site Locator Mapping Application, and/or through the U.S. EPA's internet-based EnviroMapper application. A review of limited land title documentation available to GROUND and these State and Federal internet-based mapping applications did not reveal evidence of environmental real covenants, activity and land use restrictions (environmental), or institutional or engineering controls in place at or immediately adjacent to the subject Property. No additional sources of information (state or local) were obtained or reviewed.

GROUND contacted South Metro Fire Rescue requesting any information they may possess regarding hazardous material spills, chemical recovery, hazardous materials permitting, etc., at or near the subject Property. No return correspondence was provided at the time of this report preparation.

U.S. EPA's internet-based EnviroMapper application and website was used to search the subject Property and surrounding area for information regarding environmental sites. Several RCRAinfo sites were identified within the surrounding area; no sites were identified as being associated with the Property nor as being located immediately adjacent to the Property that are anticipated to be of concern.

No additional sources of information (state or local) were obtained or reviewed.

5.3 Historical Use Information

Copies of the available historical use information were reviewed for this assessment in the form of historical topographic maps, aerial photographs, and historical street directories. GROUND reviewed U.S.G.S. topographic maps, aerial photography, and historical street directories

covering the Property. Sanborn® maps were requested but determined to not be available. The Douglas County Assessor and GIS internet websites were also reviewed for relevant Property information including sales history, zoning information, property tax history, parcel map, property appraisal, and listed structures, as applicable.

Historical Topographic Maps
1894, 1913, 1939, 1940, 1945, 1965, 1966, 1971, 1994, 2013

- Multiple structures are indicated as being located on the Property commencing with the 1913 map thru the 1994 map.

Historical Aerial Photographs
1939, 1953, 1964, 1971, 1978, 1984, 1988, 1994, 1999, 2002, 2005, 2006, 2009, 2011

- The residential structure is initially clearly visible on the 1964 photograph. At least one outbuilding is clearly visible on the 1939 photograph. Additional outbuildings are shown on subsequent photographs.

Historical City Directories
1977, 1982, 1987, 1992, 1995, 1999, 2003, 2008, 2013

- Mr. Lewis Secord is indicated as occupying the Property (6940 E. Stroh Rd.) in the 1982, 1987, 1992, 1995, 1999, and 2003 directories. The 2008 directory indicates Ms. Eileen Secord (spouse) occupying the Property. Mr. and Mrs. Secord appear to have passed in 2004 and 2011, respectively, based on additional limited research.

GROUND attempted to review standard historical sources specified in ASTM E 1527-13 in order to identify the Property's historical development back to its first obvious use or 1940, whichever was earlier. No detailed historical Property usage/development information was provided by the Client. Based on our review of the historical information, it is GROUND's opinion that we were able to determine that the Property appears to have been first developed in the late 1890s in support of livestock uses / homestead. In the late 1950s, it appears as though the Property was developed with a residential structure and additional outbuildings. It is GROUND's opinion that a Data Failure exists as we were not able to interview the previous or current Property owners. Even so, no evidence regarding potential recognized environmental conditions associated with previous Property usage was obtained. Additionally, it is GROUND's opinion that a Data Gap does not exist regarding historical Property usage due to our ability to review extensive historical information. While the potential of historical recognized environmental conditions always exists, (beyond those addressed herein), it is our opinion this potential is low.

5.4 Additional Record Sources and Interviews

5.4.1 Additional Record Sources

- No additional record sources were reviewed.

5.4.2 Interviews or Provided Additional Information

No interviews were performed as contact information regarding the current and past Property owners was not provided by the Client.

5.5 Helpful Documents

No additional document(s) or information to that cited herein, was reviewed for inclusion in GROUND's study.

6.0 INFORMATION FROM SITE RECONNAISSANCE

GROUND representative, Mr. Jason A. Smith, REM, P.E., conducted a site reconnaissance of the subject Property on September 29, 2017 to aid in visually identifying obvious environmental concerns on or immediately adjacent to the subject Property. The weather conditions at the time of the visit were approximately 70 degrees Fahrenheit and partly cloudy. Site photographs taken at the time of the site reconnaissance are included immediately following this report text.

6.1 Hazardous Substances in Connection with Identified Uses

GROUND observed no presence of hazardous substances or identified uses of hazardous substances at the subject Property.

6.2 Hazardous Substance Containers and Unidentified Substance Containers

GROUND observed no hazardous substance containers or unidentified substance containers at the subject Property.

6.3 Storage Tanks

GROUND did not observe any storage tanks or indications suggesting the presence of storage tanks on the subject Property. Review of the agency records search suggested that there were no facilities on the subject Property which accommodate registered USTs or ASTs for storing petroleum products, nor any LUST sites.

6.4 Indications of Polychlorinated Biphenyls (PCBs)

Several pole-mounted transformers were observed on/adjacent to the Property. No obvious indications of significant staining to suggest improper function/leakage were obviously observed on or adjacent to the transformers. Transformers may contain insulating fluids/oil that historically contained small quantities of PCBs. Transformers are the responsibility of the respective owner, most typically the electric company, and should damage or improper function of the transformers occur resulting in any leakage, the transformer owner maintains responsibility. IREA appears to own these transformers.

At the time of our visit, there were no other obvious indications of equipment or items visually apparent on or near the subject Property that had an obvious potential to contain PCB insulating fluids.

6.5 Indications of Solid Waste Disposal

No major debris of significant concern was observed during GROUND's site reconnaissance. Numerous stockpiles of debris containing wood, timber, metal, plastic, steel, concrete, and various other materials were observed on the Property. Visual observations also indicated the local presence of wind-blown trash on the Property surface. The agency records search did not identify any registered landfill activities on the Property. While it is GROUND's opinion the observed debris does not present a recognized environmental condition to the subject Property, only surface observations were made and the contents of materials within any certain stockpile was not further investigated.

6.6 Physical Setting Analysis

The subject Property is regionally located southeast of the intersection of Parker Road and Stroh Road in Parker, Colorado (see pages 4 through 6), and consists of two parcels of land with an approximate total area of 15+/- acres. The Property is generally bound to the north by Stroh Road, to the west by Parker Road and retail development, to the east by open space/undeveloped areas, and to the south by Kinney Creek and open space/undeveloped areas. Exposed site surfaces on the subject Property generally consist of grass, weeds, trees, and localized paved areas. Indications of underground and overhead utilities on and adjacent to the Property were observed, generally along the northern and western Property boundaries.

The Property currently exists as residentially developed land supporting a single-story residential structure and several outbuildings. The structures are of wood-frame, concrete, and

masonry construction. Localized electrical lines were observed within the Property as well, likely associated with the provision of power to the outbuildings. Two water wells are indicated in the records search as being located on the site; both were identified during our site reconnaissance. A paved driveway is located north of the residential structure. Numerous fences were also observed on the site. The Property appears to have been recently vacated.

Based on a review of the obtained, provided, and reviewed information, it is GROUND's opinion that the likelihood of historical Property usage having had a significant negative impact on the subject Property is low.

6.7 Any Other Conditions of Concern

No other conditions of concern or obvious recognized environmental conditions were observed on or immediately adjacent to the subject Property during the site reconnaissance.

7.0 MAP SOURCES

A Site Map is presented as page 4, a Site Vicinity Map is presented as page 5, and a Site Vicinity Topographic Map is presented as page 6. The Site Map was derived from the Google Earth mapping program, Client-provided information, and our site reconnaissance, the Site Vicinity Map was derived from the Google internet mapping application, and the Site Vicinity Topographic Map was derived from the 7.5 minute, U.S.G.S. topographic map of the Castle Rock North Quadrangle through the use of EDR-supplied maps.

8.0 CONCLUSIONS

Ground Engineering Consultants, Inc. (GROUND) was retained by Parker & Stroh, LLC (Client) to perform a Phase I Environmental Site Assessment (Phase I-ESA) for two parcels of land, approximately 15-acres (±) total in area, located near the southeast corner of the intersection of Parker Road and Stroh Road (Property) in Parker, Colorado. When practically examinable and available to GROUND, the assessment included the review of historical records, maps, aerial photographs, a search and review of select regulatory agency records, a site reconnaissance, obtainment of specialized knowledge, review of Client-provided information, and the preparation of this report.

This assessment has revealed no evidence of "recognized environmental conditions" in connection with the subject Property. No additional inquiry appears necessary at this time, as it relates to potential recognized environmental conditions.

Should you have any questions or concerns regarding this assessment or require further assistance, please do not hesitate to contact us. We appreciate the opportunity of completing this portion of the project for you.

Sincerely,
GROUND ENGINEERING CONSULTANTS, INC.

Jason A. Smith, REM, P.E. Reviewed by Amy Crandall, P.E.

I, Jason A. Smith declare that, to the best of my professional knowledge and belief, I meet the definition of Environmental Professional as defined in 40 CFR §312.10, and I have the specific qualifications based on education, training, and experience to assess a property of the nature, history, and setting of the subject Property. I have developed and performed the all appropriate inquiry in general conformance with the standards and practices set forth in 40 CFR Part 312.

BIBLIOGRAPHY

Colorado Department of Labor and Employment, Division of Oil and Public Safety, internet-based database review, accessed September 2017/October.

Colorado Department of Public Health and Environment Hazardous Materials and Waste Management Division's internet-based Site Locator Mapping Application and/or U.S. EPA's internet-based EnviroMapper application, accessed September/October 2017.

Douglas County Assessor's Office and GIS Mapping, internet-based database review, accessed September 2017.

Environmental Data Resources, Inc. (EDR), various databases, various dates, September 2017.

Google Earth internet-based digital aerial mapping software, various dates, accessed September/October 2017.

APPENDIX A

AGENCY RECORDS / CORRESPONDENCE / DOCUMENTS

SEC Parker Rd & Stroh Rd Parcels
S Parker Rd & E Stroh Rd
Parker, CO 80134

Inquiry Number: 5048691.2s
September 13, 2017

The EDR Radius Map™ Report with GeoCheck®

6 Armstrong Road, 4th floor
Shelton, CT 06484
Toll Free: 800.352.0050
www.edrnet.com

TABLE OF CONTENTS

SECTION	PAGE
Executive Summary	ES1
Overview Map	2
Detail Map	3
Map Findings Summary	4
Map Findings	8
Orphan Summary	14
Government Records Searched/Data Currency Tracking	GR-1

GEOCHECK ADDENDUM

Physical Setting Source Addendum	A-1
Physical Setting Source Summary	A-2
Physical Setting SSURGO Soil Map	A-5
Physical Setting Source Map	A-17
Physical Setting Source Map Findings	A-19
Physical Setting Source Records Searched	PSGR-1

Thank you for your business.
Please contact EDR at 1-800-352-0050
with any questions or comments.

Disclaimer - Copyright and Trademark Notice

This Report contains certain information obtained from a variety of public and other sources reasonably available to Environmental Data Resources, Inc. It cannot be concluded from this Report that coverage information for the target and surrounding properties does not exist from other sources. **NO WARRANTY EXPRESSED OR IMPLIED, IS MADE WHATSOEVER IN CONNECTION WITH THIS REPORT. ENVIRONMENTAL DATA RESOURCES, INC. SPECIFICALLY DISCLAIMS THE MAKING OF ANY SUCH WARRANTIES, INCLUDING WITHOUT LIMITATION, MERCHANTABILITY OR FITNESS FOR A PARTICULAR USE OR PURPOSE. ALL RISK IS ASSUMED BY THE USER. IN NO EVENT SHALL ENVIRONMENTAL DATA RESOURCES, INC. BE LIABLE TO ANYONE, WHETHER ARISING OUT OF ERRORS OR OMISSIONS, NEGLIGENCE, ACCIDENT OR ANY OTHER CAUSE, FOR ANY LOSS OF DAMAGE, INCLUDING, WITHOUT LIMITATION, SPECIAL, INCIDENTAL, CONSEQUENTIAL, OR EXEMPLARY DAMAGES. ANY LIABILITY ON THE PART OF ENVIRONMENTAL DATA RESOURCES, INC. IS STRICTLY LIMITED TO A REFUND OF THE AMOUNT PAID FOR THIS REPORT.** Purchaser accepts this Report "AS IS". Any analyses, estimates, ratings, environmental risk levels or risk codes provided in this Report are provided for illustrative purposes only, and are not intended to provide, nor should they be interpreted as providing any facts regarding, or prediction or forecast of, any environmental risk for any property. Only a Phase I Environmental Site Assessment performed by an environmental professional can provide information regarding the environmental risk for any property. Additionally, the information provided in this Report is not to be construed as legal advice.

Copyright 2017 by Environmental Data Resources, Inc. All rights reserved. Reproduction in any media or format, in whole or in part, of any report or map of Environmental Data Resources, Inc., or its affiliates, is prohibited without prior written permission.

EDR and its logos (including Sanborn and Sanborn Map) are trademarks of Environmental Data Resources, Inc. or its affiliates. All other trademarks used herein are the property of their respective owners.

EXECUTIVE SUMMARY

A search of available environmental records was conducted by Environmental Data Resources, Inc (EDR). The report was designed to assist parties seeking to meet the search requirements of EPA's Standards and Practices for All Appropriate Inquiries (40 CFR Part 312), the ASTM Standard Practice for Environmental Site Assessments (E 1527-13) or custom requirements developed for the evaluation of environmental risk associated with a parcel of real estate.

TARGET PROPERTY INFORMATION

ADDRESS

S PARKER RD & E STROH RD
PARKER, CO 80134

COORDINATES

Latitude (North):	39.4765720 - 39˚ 28' 35.65''
Longitude (West):	104.7569110 - 104˚ 45' 24.87''
Universal Tranverse Mercator:	Zone 13
UTM X (Meters):	520908.1
UTM Y (Meters):	4369483.5
Elevation:	5991 ft. above sea level

USGS TOPOGRAPHIC MAP ASSOCIATED WITH TARGET PROPERTY

Target Property Map:	5960340 CASTLE ROCK NORTH, CO
Version Date:	2013
Southeast Map:	5961147 PONDEROSA PARK, CO
Version Date:	2013

AERIAL PHOTOGRAPHY IN THIS REPORT

Portions of Photo from:	20150910
Source:	USDA

MAPPED SITES SUMMARY

Target Property Address:
S PARKER RD & E STROH RD
PARKER, CO 80134

Click on Map ID to see full detail.

MAP ID	SITE NAME	ADDRESS	DATABASE ACRONYMS	RELATIVE ELEVATION	DIST (ft. & mi.) DIRECTION
1	JOHNSON PIT		MINES	Lower	1 ft.
2	CST METRO LLC DBA CO	13185 S PARKER RD	UST	Lower	313, 0.059, West
3	KING SOOPERS FUEL CE	13057 S PARKER RD	UST	Lower	370, 0.070, NNW
4	GREASE MONKEY #657	12908 STROH RANCH CT	AST	Lower	1068, 0.202, NNW
5	PEAKVIEW CENTER LOT	12550 S PARKER RD LO	CORRACTS, RCRA NonGen / NLR, FINDS, ECHO	Lower	3486, 0.660, North

EXECUTIVE SUMMARY

TARGET PROPERTY SEARCH RESULTS

The target property was not listed in any of the databases searched by EDR.

DATABASES WITH NO MAPPED SITES

No mapped sites were found in EDR's search of available ("reasonably ascertainable ") government records either on the target property or within the search radius around the target property for the following databases:

STANDARD ENVIRONMENTAL RECORDS

Federal NPL site list

NPL ..... National Priority List
Proposed NPL ..... Proposed National Priority List Sites
NPL LIENS ..... Federal Superfund Liens

Federal Delisted NPL site list

Delisted NPL ..... National Priority List Deletions

Federal CERCLIS list

FEDERAL FACILITY ..... Federal Facility Site Information listing
SEMS ..... Superfund Enterprise Management System

Federal CERCLIS NFRAP site list

SEMS-ARCHIVE ..... Superfund Enterprise Management System Archive

Federal RCRA non-CORRACTS TSD facilities list

RCRA-TSDF ..... RCRA - Treatment, Storage and Disposal

Federal RCRA generators list

RCRA-LQG ..... RCRA - Large Quantity Generators
RCRA-SQG ..... RCRA - Small Quantity Generators
RCRA-CESQG ..... RCRA - Conditionally Exempt Small Quantity Generator

Federal institutional controls / engineering controls registries

LUCIS ..... Land Use Control Information System
US ENG CONTROLS ..... Engineering Controls Sites List
US INST CONTROL ..... Sites with Institutional Controls

Federal ERNS list

ERNS ..... Emergency Response Notification System

EXECUTIVE SUMMARY

State- and tribal - equivalent CERCLIS

SHWS..... This state does not maintain a SHWS list. See the Federal CERCLIS list and Federal NPL list.

State and tribal landfill and/or solid waste disposal site lists

SWF/LF..... Solid Waste Sites & Facilities

State and tribal leaking storage tank lists

LAST..... Leaking Aboveground Storage Tank Listing
LUST..... Leaking Underground Storage Tank List
INDIAN LUST..... Leaking Underground Storage Tanks on Indian Land
LUST TRUST..... RAP Site Listing

State and tribal registered storage tank lists

FEMA UST..... Underground Storage Tank Listing
INDIAN UST..... Underground Storage Tanks on Indian Land

State and tribal institutional control / engineering control registries

AUL..... Environmental Covenants and Environmental Use Restrictions List

State and tribal voluntary cleanup sites

VCP..... Voluntary Cleanup & Redevelopment Act Application Tracking Report
INDIAN VCP..... Voluntary Cleanup Priority Listing

State and tribal Brownfields sites

BROWNFIELDS..... Brownfields Sites Listing

ADDITIONAL ENVIRONMENTAL RECORDS

Local Brownfield lists

US BROWNFIELDS..... A Listing of Brownfields Sites

Local Lists of Landfill / Solid Waste Disposal Sites

SWRCY..... Registered Recyclers Listing
HIST LF..... Historical Landfill List
INDIAN ODI..... Report on the Status of Open Dumps on Indian Lands
DEBRIS REGION 9..... Torres Martinez Reservation Illegal Dump Site Locations
ODI..... Open Dump Inventory
IHS OPEN DUMPS..... Open Dumps on Indian Land

Local Lists of Hazardous waste / Contaminated Sites

US HIST CDL..... Delisted National Clandestine Laboratory Register
CDL..... Meth Lab Locations

US CDL ..... National Clandestine Laboratory Register

Local Land Records

LIENS 2 ..... CERCLA Lien Information

Records of Emergency Release Reports

HMIRS ..... Hazardous Materials Information Reporting System
CO ERNS ..... Spills Database
SPILLS 90 ..... SPILLS 90 data from FirstSearch

Other Ascertainable Records

RCRA NonGen / NLR ..... RCRA - Non Generators / No Longer Regulated
FUDS ..... Formerly Used Defense Sites
DOD ..... Department of Defense Sites
SCRD DRYCLEANERS ..... State Coalition for Remediation of Drycleaners Listing
US FIN ASSUR ..... Financial Assurance Information
EPA WATCH LIST ..... EPA WATCH LIST
2020 COR ACTION ..... 2020 Corrective Action Program List
TSCA ..... Toxic Substances Control Act
TRIS ..... Toxic Chemical Release Inventory System
SSTS ..... Section 7 Tracking Systems
ROD ..... Records Of Decision
RMP ..... Risk Management Plans
RAATS ..... RCRA Administrative Action Tracking System
PRP ..... Potentially Responsible Parties
PADS ..... PCB Activity Database System
ICIS ..... Integrated Compliance Information System
FTTS ..... FIFRA/ TSCA Tracking System - FIFRA (Federal Insecticide, Fungicide, & Rodenticide Act)/TSCA (Toxic Substances Control Act)
MLTS ..... Material Licensing Tracking System
COAL ASH DOE ..... Steam-Electric Plant Operation Data
COAL ASH EPA ..... Coal Combustion Residues Surface Impoundments List
PCB TRANSFORMER ..... PCB Transformer Registration Database
RADINFO ..... Radiation Information Database
HIST FTTS ..... FIFRA/TSCA Tracking System Administrative Case Listing
DOT OPS ..... Incident and Accident Data
CONSENT ..... Superfund (CERCLA) Consent Decrees
INDIAN RESERV ..... Indian Reservations
FUSRAP ..... Formerly Utilized Sites Remedial Action Program
UMTRA ..... Uranium Mill Tailings Sites
LEAD SMELTERS ..... Lead Smelter Sites
US AIRS ..... Aerometric Information Retrieval System Facility Subsystem
US MINES ..... Mines Master Index File
ABANDONED MINES ..... Abandoned Mines
FINDS ..... Facility Index System/Facility Registry System
UXO ..... Unexploded Ordnance Sites
DOCKET HWC ..... Hazardous Waste Compliance Docket Listing
ECHO ..... Enforcement & Compliance History Information
FUELS PROGRAM ..... EPA Fuels Program Registered Listing
AIRS ..... Permitted Facility & Emissions Listing
ASBESTOS ..... Asbestos Abatement & Demolition Projects
METHANE SITE ..... Methane Site Investigations - Jefferson County 1980

EXECUTIVE SUMMARY

Methane Investigation..... Methane Gas & Swamp Findings
DRYCLEANERS..... Drycleaner Facilities
Financial Assurance..... Financial Assurance Information Listing
NPDES..... Permitted Facility Listing
UMTRA..... Uranium Mill Tailings Sites

EDR HIGH RISK HISTORICAL RECORDS

EDR Exclusive Records

EDR MGP..... EDR Proprietary Manufactured Gas Plants
EDR Hist Auto..... EDR Exclusive Historic Gas Stations
EDR Hist Cleaner..... EDR Exclusive Historic Dry Cleaners

EDR RECOVERED GOVERNMENT ARCHIVES

Exclusive Recovered Govt. Archives

RGA LF..... Recovered Government Archive Solid Waste Facilities List
RGA LUST..... Recovered Government Archive Leaking Underground Storage Tank

SURROUNDING SITES: SEARCH RESULTS

Surrounding sites were identified in the following databases.

Elevations have been determined from the USGS Digital Elevation Model and should be evaluated on a relative (not an absolute) basis. Relative elevation information between sites of close proximity should be field verified. Sites with an elevation equal to or higher than the target property have been differentiated below from sites with an elevation lower than the target property.
Page numbers and map identification numbers refer to the EDR Radius Map report where detailed data on individual sites can be reviewed.

Sites listed in ***bold italics*** are in multiple databases.

Unmappable (orphan) sites are not considered in the foregoing analysis.

STANDARD ENVIRONMENTAL RECORDS

Federal RCRA CORRACTS facilities list

CORRACTS: CORRACTS is a list of handlers with RCRA Corrective Action Activity. This report shows which nationally-defined corrective action core events have occurred for every handler that has had corrective action activity.

A review of the CORRACTS list, as provided by EDR, and dated 12/12/2016 has revealed that there is 1 CORRACTS site within approximately 1 mile of the target property.

Lower Elevation	Address	Direction / Distance	Map ID	Page
PEAKVIEW CENTER LOT	***12550 S PARKER RD LO***	***N 1/2 - 1 (0.660 mi.)***	***5***	***10***

EXECUTIVE SUMMARY

State and tribal registered storage tank lists

UST: The Underground Storage Tank database contains registered USTs. USTs are regulated under Subtitle I of the Resource Conservation and Recovery Act (RCRA). The source is the State Oil Inspector's Office's Tank List.

A review of the UST list, as provided by EDR, and dated 06/06/2017 has revealed that there are 2 UST sites within approximately 0.25 miles of the target property.

Lower Elevation	Address	Direction / Distance	Map ID	Page
CST METRO LLC DBA CO Tank Status: Currently In Use Facility Id: 18459	13185 S PARKER RD	W 0 - 1/8 (0.059 mi.)	2	8
KING SOOPERS FUEL CE Tank Status: Currently In Use Facility Id: 15241	13057 S PARKER RD	NNW 0 - 1/8 (0.070 mi.)	3	9

AST: The Aboveground Storage Tank database contains registered ASTs. The source is the State Oil Inspector's Office's Tank List.

A review of the AST list, as provided by EDR, and dated 06/06/2017 has revealed that there is 1 AST site within approximately 0.25 miles of the target property.

Lower Elevation	Address	Direction / Distance	Map ID	Page
GREASE MONKEY #657 Tank Status: Currently In Use Facility Id: 16424	12908 STROH RANCH CT	NNW 1/8 - 1/4 (0.202 mi.)	4	10

ADDITIONAL ENVIRONMENTAL RECORDS

Other Ascertainable Records

MINES: This dataset represents permitted mines in the State of Colorado

A review of the MINES list, as provided by EDR, and dated 07/27/2015 has revealed that there is 1 MINES site within approximately 0.25 miles of the target property.

Lower Elevation	Address	Direction / Distance	Map ID	Page
JOHNSON PIT Facility Id: M1998028		0 - 1/8 (0.000 mi.)	1	8

EXECUTIVE SUMMARY

Due to poor or inadequate address information, the following sites were not mapped. Count: 1 records.

Site Name	Database(s)
FORT LOGAN TARGET RANGE	SEMS-ARCHIVE

OVERVIEW MAP - 5048691.2S

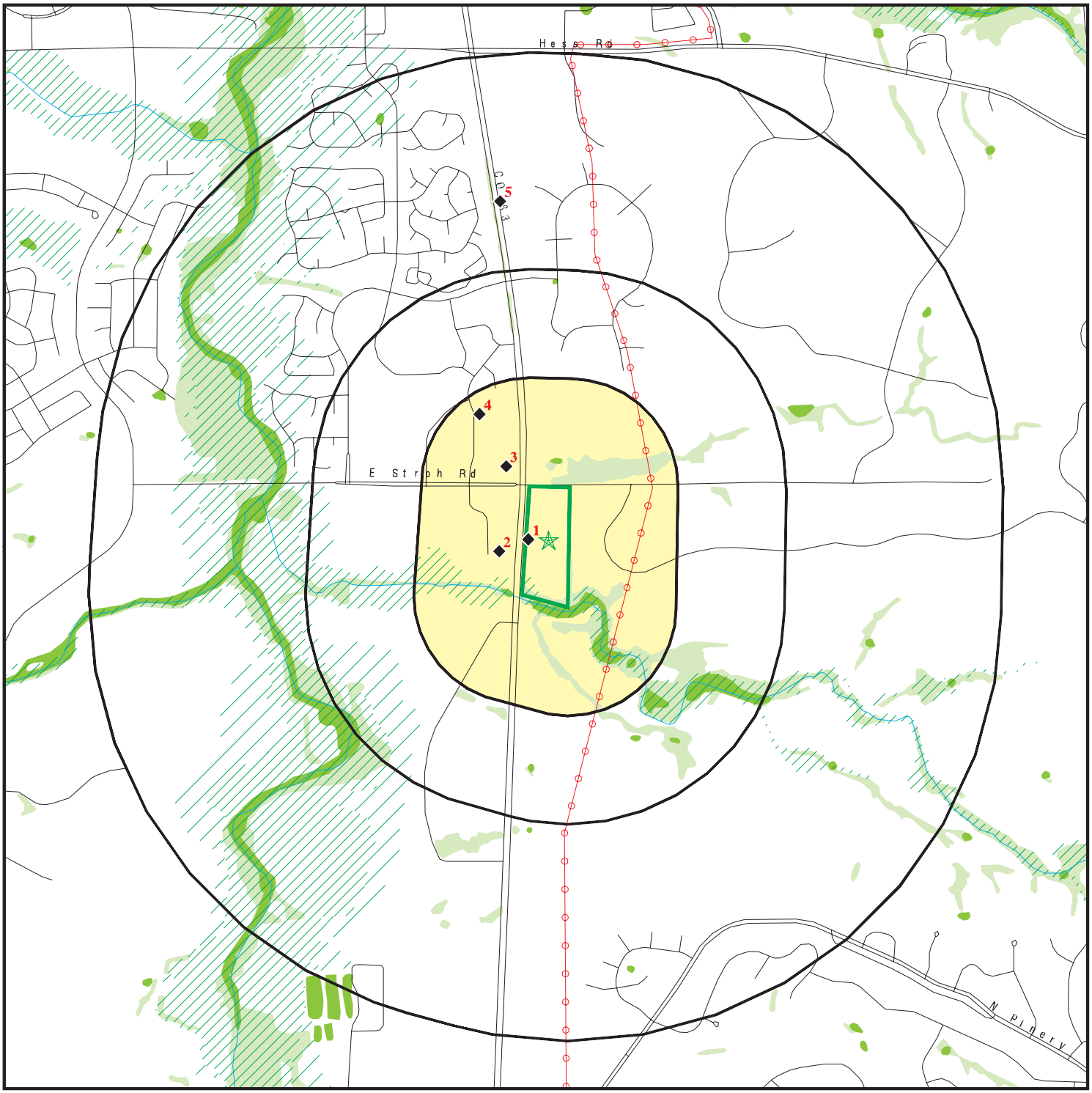

Target Property

Sites at elevations higher than or equal to the target property

Sites at elevations lower than the target property

Manufactured Gas Plants

National Priority List Sites

Dept. Defense Sites

0 1/4 1/2 1 Miles

Indian Reservations BIA

Power transmission lines

100-year flood zone

500-year flood zone

National Wetland Inventory

State Wetlands

Upgradient Area

This report includes Interactive Map Layers to display and/or hide map information. The legend includes only those icons for the default map view.

SITE NAME:	SEC Parker Rd & Stroh Rd Parcels	CLIENT:	Ground Engineering Consultants
ADDRESS:	S Parker Rd & E Stroh Rd Parker CO 80134	CONTACT:	Jason A. Smith
		INQUIRY #:	5048691.2s
LAT/LONG:	39.476572 / 104.756911	DATE:	September 13, 2017 12:02 pm

Copyright © 2017 EDR, Inc. © 2015 TomTom Rel. 2015.

DETAIL MAP - 5048691.2S

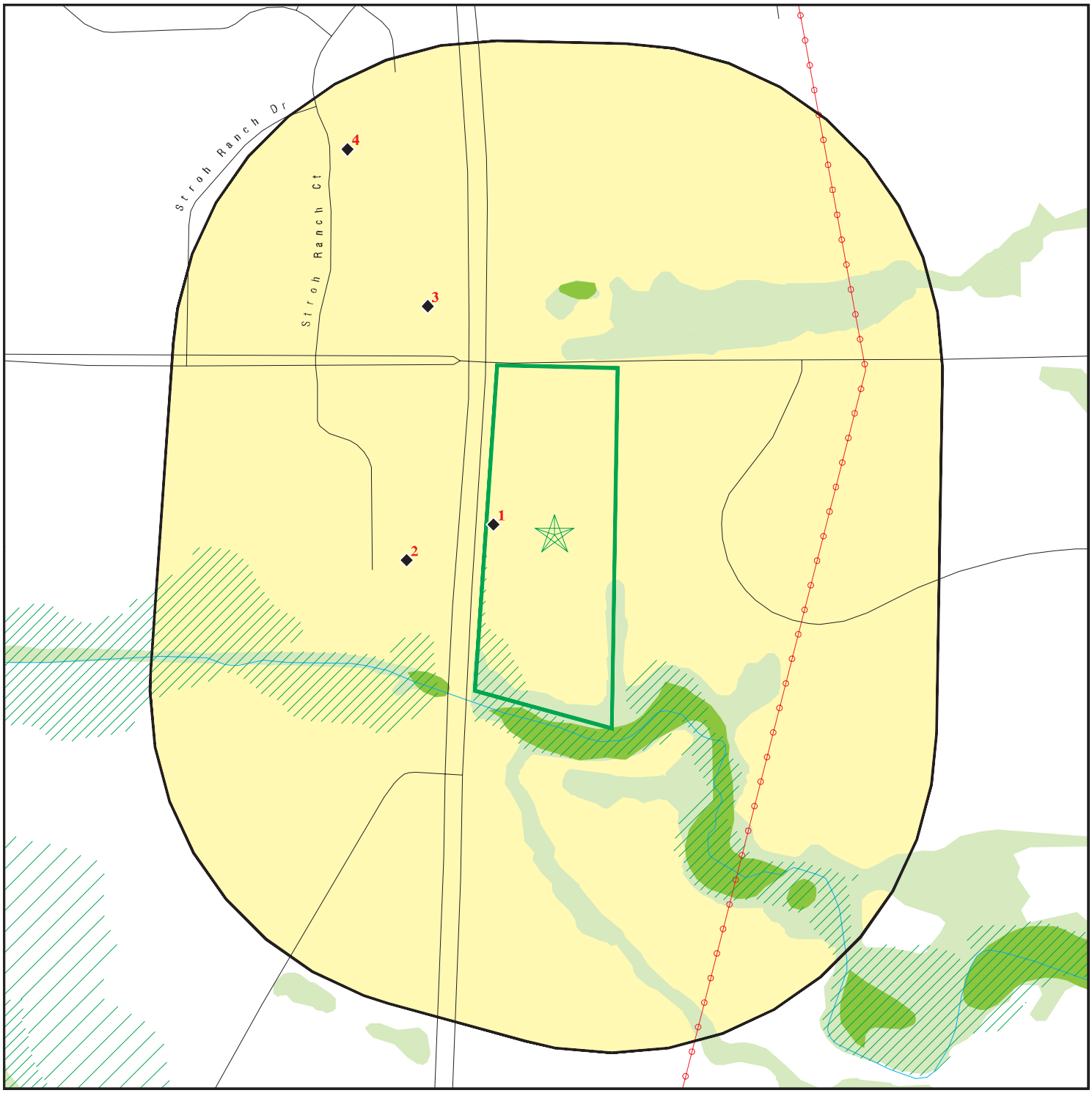

Target Property

Sites at elevations higher than or equal to the target property

Sites at elevations lower than the target property

Manufactured Gas Plants

Sensitive Receptors

National Priority List Sites

Dept. Defense Sites

0 1/16 1/8 1/4 Miles

Indian Reservations BIA

Power transmission lines

100-year flood zone

500-year flood zone

National Wetland Inventory

State Wetlands

This report includes Interactive Map Layers to display and/or hide map information. The legend includes only those icons for the default map view.

SITE NAME:	SEC Parker Rd & Stroh Rd Parcels	CLIENT:	Ground Engineering Consultants
ADDRESS:	S Parker Rd & E Stroh Rd Parker CO 80134	CONTACT:	Jason A. Smith
		INQUIRY #:	5048691.2s
LAT/LONG:	39.476572 / 104.756911	DATE:	September 13, 2017 12:03 pm

Copyright © 2017 EDR, Inc. © 2015 TomTom Rel. 2015.

MAP FINDINGS SUMMARY

Database	Search Distance (Miles)	Target Property	< 1/8	1/8 - 1/4	1/4 - 1/2	1/2 - 1	> 1	Total Plotted
STANDARD ENVIRONMENTAL RECORDS								
Federal NPL site list								
NPL	1.000		0	0	0	0	NR	0
Proposed NPL	1.000		0	0	0	0	NR	0
NPL LIENS	0.001		0	NR	NR	NR	NR	0
Federal Delisted NPL site list								
Delisted NPL	1.000		0	0	0	0	NR	0
Federal CERCLIS list								
FEDERAL FACILITY	0.500		0	0	0	NR	NR	0
SEMS	0.500		0	0	0	NR	NR	0
Federal CERCLIS NFRAP site list								
SEMS-ARCHIVE	0.500		0	0	0	NR	NR	0
Federal RCRA CORRACTS facilities list								
CORRACTS	1.000		0	0	0	1	NR	1
Federal RCRA non-CORRACTS TSD facilities list								
RCRA-TSDF	0.500		0	0	0	NR	NR	0
Federal RCRA generators list								
RCRA-LQG	0.250		0	0	NR	NR	NR	0
RCRA-SQG	0.250		0	0	NR	NR	NR	0
RCRA-CESQG	0.250		0	0	NR	NR	NR	0
Federal institutional controls / engineering controls registries								
LUCIS	0.500		0	0	0	NR	NR	0
US ENG CONTROLS	0.500		0	0	0	NR	NR	0
US INST CONTROL	0.500		0	0	0	NR	NR	0
Federal ERNS list								
ERNS	0.001		0	NR	NR	NR	NR	0
State- and tribal - equivalent CERCLIS								
SHWS	N/A		N/A	N/A	N/A	N/A	N/A	N/A
State and tribal landfill and/or solid waste disposal site lists								
SWF/LF	0.500		0	0	0	NR	NR	0
State and tribal leaking storage tank lists								
LAST	0.500		0	0	0	NR	NR	0
LUST	0.500		0	0	0	NR	NR	0
INDIAN LUST	0.500		0	0	0	NR	NR	0
LUST TRUST	0.500		0	0	0	NR	NR	0

MAP FINDINGS SUMMARY

Database	Search Distance (Miles)	Target Property	< 1/8	1/8 - 1/4	1/4 - 1/2	1/2 - 1	> 1	Total Plotted
State and tribal registered storage tank lists								
FEMA UST	0.250		0	0	NR	NR	NR	0
UST	0.250		2	0	NR	NR	NR	2
AST	0.250		0	1	NR	NR	NR	1
INDIAN UST	0.250		0	0	NR	NR	NR	0
State and tribal institutional control / engineering control registries								
AUL	0.500		0	0	0	NR	NR	0
State and tribal voluntary cleanup sites								
VCP	0.500		0	0	0	NR	NR	0
INDIAN VCP	0.500		0	0	0	NR	NR	0
State and tribal Brownfields sites								
BROWNFIELDS	0.500		0	0	0	NR	NR	0
ADDITIONAL ENVIRONMENTAL RECORDS								
Local Brownfield lists								
US BROWNFIELDS	0.500		0	0	0	NR	NR	0
Local Lists of Landfill / Solid Waste Disposal Sites								
SWRCY	0.500		0	0	0	NR	NR	0
HIST LF	0.500		0	0	0	NR	NR	0
INDIAN ODI	0.500		0	0	0	NR	NR	0
DEBRIS REGION 9	0.500		0	0	0	NR	NR	0
ODI	0.500		0	0	0	NR	NR	0
IHS OPEN DUMPS	0.500		0	0	0	NR	NR	0
Local Lists of Hazardous waste / Contaminated Sites								
US HIST CDL	0.001		0	NR	NR	NR	NR	0
CDL	0.001		0	NR	NR	NR	NR	0
US CDL	0.001		0	NR	NR	NR	NR	0
Local Land Records								
LIENS 2	0.001		0	NR	NR	NR	NR	0
Records of Emergency Release Reports								
HMIRS	0.001		0	NR	NR	NR	NR	0
CO ERNS	0.001		0	NR	NR	NR	NR	0
SPILLS 90	0.001		0	NR	NR	NR	NR	0
Other Ascertainable Records								
RCRA NonGen / NLR	0.250		0	0	NR	NR	NR	0
FUDS	1.000		0	0	0	0	NR	0
DOD	1.000		0	0	0	0	NR	0

MAP FINDINGS SUMMARY

Database	Search Distance (Miles)	Target Property	< 1/8	1/8 - 1/4	1/4 - 1/2	1/2 - 1	> 1	Total Plotted
SCRD DRYCLEANERS	0.500		0	0	0	NR	NR	0
US FIN ASSUR	0.001		0	NR	NR	NR	NR	0
EPA WATCH LIST	0.001		0	NR	NR	NR	NR	0
2020 COR ACTION	0.250		0	0	NR	NR	NR	0
TSCA	0.001		0	NR	NR	NR	NR	0
TRIS	0.001		0	NR	NR	NR	NR	0
SSTS	0.001		0	NR	NR	NR	NR	0
ROD	1.000		0	0	0	0	NR	0
RMP	0.001		0	NR	NR	NR	NR	0
RAATS	0.001		0	NR	NR	NR	NR	0
PRP	0.001		0	NR	NR	NR	NR	0
PADS	0.001		0	NR	NR	NR	NR	0
ICIS	0.001		0	NR	NR	NR	NR	0
FTTS	0.001		0	NR	NR	NR	NR	0
MLTS	0.001		0	NR	NR	NR	NR	0
COAL ASH DOE	0.001		0	NR	NR	NR	NR	0
COAL ASH EPA	0.500		0	0	0	NR	NR	0
PCB TRANSFORMER	0.001		0	NR	NR	NR	NR	0
RADINFO	0.001		0	NR	NR	NR	NR	0
HIST FTTS	0.001		0	NR	NR	NR	NR	0
DOT OPS	0.001		0	NR	NR	NR	NR	0
CONSENT	1.000		0	0	0	0	NR	0
INDIAN RESERV	0.001		0	NR	NR	NR	NR	0
FUSRAP	1.000		0	0	0	0	NR	0
UMTRA	0.500		0	0	0	NR	NR	0
LEAD SMELTERS	0.001		0	NR	NR	NR	NR	0
US AIRS	0.001		0	NR	NR	NR	NR	0
US MINES	0.250		0	0	NR	NR	NR	0
ABANDONED MINES	0.001		0	NR	NR	NR	NR	0
FINDS	0.001		0	NR	NR	NR	NR	0
UXO	1.000		0	0	0	0	NR	0
DOCKET HWC	0.001		0	NR	NR	NR	NR	0
ECHO	0.001		0	NR	NR	NR	NR	0
FUELS PROGRAM	0.250		0	0	NR	NR	NR	0
AIRS	0.001		0	NR	NR	NR	NR	0
ASBESTOS	0.001		0	NR	NR	NR	NR	0
METHANE SITE	0.001		0	NR	NR	NR	NR	0
Methane Investigation	0.001		0	NR	NR	NR	NR	0
DRYCLEANERS	0.250		0	0	NR	NR	NR	0
Financial Assurance	0.001		0	NR	NR	NR	NR	0
MINES	0.250		1	0	NR	NR	NR	1
NPDES	0.001		0	NR	NR	NR	NR	0
UMTRA	0.500		0	0	0	NR	NR	0
EDR HIGH RISK HISTORICAL RECORDS								
EDR Exclusive Records								
EDR MGP	1.000		0	0	0	0	NR	0
EDR Hist Auto	0.125		0	NR	NR	NR	NR	0
EDR Hist Cleaner	0.125		0	NR	NR	NR	NR	0

MAP FINDINGS SUMMARY

Database	Search Distance (Miles)	Target Property	< 1/8	1/8 - 1/4	1/4 - 1/2	1/2 - 1	> 1	Total Plotted
EDR RECOVERED GOVERNMENT ARCHIVES								
Exclusive Recovered Govt. Archives								
RGA LF	0.001		0	NR	NR	NR	NR	0
RGA LUST	0.001		0	NR	NR	NR	NR	0
- Totals --		0	3	1	0	1	0	5

NOTES:

TP = Target Property

NR = Not Requested at this Search Distance

Sites may be listed in more than one database

N/A = This State does not maintain a SHWS list. See the Federal CERCLIS list.

1 **JOHNSON PIT** **MINES** **S112331647**
N/A

< 1/8 **DOUGLAS (County), CO**
1 ft.

Relative:
Lower

Actual:
5980 ft.

MINES:

Facility Id:	M1998028
Mine Type:	Surface
Status Description:	Terminated
Date Status:	07/24/2002
Permittee:	Castle Rock Construction Company
Permit Type:	111
Date Permit Issued:	04/02/1998
Permit Acreage:	20
Commodity 2:	Borrow material for construction
Annual Fee:	438
Required Surety:	50000
Required I:	12
Actual Surety:	0
Township:	7
North or South:	S
Range:	66
Range Direction:	W
Prime Meridian:	06
Section:	3
Quarter:	NE
Quarter Quarter:	NE
Quarter1:	Not reported
UTM X:	520832.5
UTM Y:	4369493.2000000002
PS X UTM:	520832.5
PS Y UTM:	4369493.2000000002
Latitutde:	39.476660000000003
Longitude:	-104.75779
Post Mining:	General Agriculture
Pre Mining:	Not reported
Max Allowed Disturbed Acres:	20
Affected Acres:	5
Date Last Inspection:	05/29/2002
Mineral Owner:	Private
Surface Owner:	Private
Permit Specialist Assigned:	BMK

---

2 **CST METRO LLC DBA CORNER STORE #1126** **UST** **U004117666**
West **13185 S PARKER RD** **N/A**
< 1/8 **PARKER, CO 80134**
0.059 mi.
313 ft.

Relative:
Lower

Actual:
5969 ft.

CO UST:

Facility ID:	18459

Owner:

Owner Id:	22345
Owner Name:	CST Metro LLC
Owner Address:	5590 Havana St Unit B
Owner City/State/Zip:	Denver, CO 80239
Owner County:	Denver

CST METRO LLC DBA CORNER STORE #1126 (Continued) **U004117666**

Tank Tag: 18459-1
Tank Status: Currently In Use
Date Tank Installed: 02/27/2008
Tank Age: Not reported
Tank Chemical: Gasoline - Unleaded Regular (RUL)
Tank Type: UST

Tank Tag: 18459-2
Tank Status: Currently In Use
Date Tank Installed: 02/27/2008
Tank Age: Not reported
Tank Chemical: Gasoline - Premium (PUL)
Tank Type: UST

Tank Tag: 18459-3
Tank Status: Currently In Use
Date Tank Installed: 02/27/2008
Tank Age: Not reported
Tank Chemical: Diesel
Tank Type: UST

Click here for COSTIS:

---

3 NNW < 1/8 0.070 mi. 370 ft. | **KING SOOPERS FUEL CENTER #675** | **UST** | **U003748651**
13057 S PARKER RD | **N/A**
PARKER, CO 80134

Relative: Lower

Actual: 5966 ft.

CO UST:
Facility ID: 15241

Owner:
Owner Id: 18261
Owner Name: King Soopers Aka Dillon Companies
Owner Address: 65 Tejon St
Owner City/State/Zip: Denver, CO 80223
Owner County: Denver

Tank Tag: 15241-1
Tank Status: Currently In Use
Date Tank Installed: 07/18/2000
Tank Age: Not reported
Tank Chemical: Gasoline - Unleaded Regular (RUL)
Tank Type: UST

Tank Tag: 15241-2
Tank Status: Currently In Use
Date Tank Installed: 07/18/2000
Tank Age: Not reported
Tank Chemical: Diesel/Gasoline (Multi-Comp)
Tank Type: UST

KING SOOPERS FUEL CENTER #675 (Continued) **U003748651**

Click here for COSTIS:

4
NNW
1/8-1/4
0.202 mi.
1068 ft.

GREASE MONKEY #657
12908 STROH RANCH CT
PARKER, CO 80134

AST **A100266415**
N/A

Relative:
Lower

Actual:
5947 ft.

AST:

Facility ID:	16424

Owner:

Owner Id:	20118
Owner Name:	Dan Farmer
Owner:	Dan Farmer
Owner Address:	11071 Callaway Ct
Owner City/State/Zip:	Parker, CO 80138
Owner County:	Douglas

Tank Tag:	16424-1
Tank Status:	Currently In Use
Date Tank Installed:	01/01/2002
Tank Age:	Not reported
Tank Contents:	Lube Oil
Tank Type:	AST

Tank Tag:	16424-2
Tank Status:	Currently In Use
Date Tank Installed:	01/01/2002
Tank Age:	Not reported
Tank Contents:	Waste Oil
Tank Type:	AST

Tank Tag:	16424-3
Tank Status:	Currently In Use
Date Tank Installed:	01/01/2002
Tank Age:	Not reported
Tank Contents:	Lube Oil
Tank Type:	AST

Click here for COSTIS:

5
North
1/2-1
0.660 mi.
3486 ft.

PEAKVIEW CENTER LOT 1B
12550 S PARKER RD LOT 1B
PARKER, CO 80134

CORRACTS **1005904588**
RCRA NonGen / NLR **COR000204131**
FINDS
ECHO

Relative:
Lower

Actual:
5938 ft.

CORRACTS:

EPA ID:	COR000204131
EPA Region:	8
Area Name:	ENTIRE FACILITY
Actual Date:	20020823
Action:	CA100 - RFI Imposition
NAICS Code(s):	Not reported

PEAKVIEW CENTER LOT 1B (Continued) **1005904588**

Original schedule date: Not reported
Schedule end date: Not reported

EPA ID: COR000204131
EPA Region: 8
Area Name: ENTIRE FACILITY
Actual Date: 20020823
Action: CA060 - Notice of Contamination
NAICS Code(s): Not reported
Original schedule date: Not reported
Schedule end date: Not reported

EPA ID: COR000204131
EPA Region: 8
Area Name: ENTIRE FACILITY
Actual Date: 20020826
Action: CA999NF - Corrective Action Process Terminated, No Further Action
NAICS Code(s): Not reported
Original schedule date: Not reported
Schedule end date: Not reported

EPA ID: COR000204131
EPA Region: 8
Area Name: ENTIRE FACILITY
Actual Date: 20020826
Action: CA070NO - RFA Determination Of Need For An RFI, RFI is Not Necessary
NAICS Code(s): Not reported
Original schedule date: Not reported
Schedule end date: Not reported

RCRA NonGen / NLR:
Date form received by agency: 09/04/2002
Facility name: PEAKVIEW CENTER LOT 1B
Facility address: 12550 S PARKER RD LOT 1B
PARKER, CO 80134
EPA ID: COR000204131
Mailing address: S PARKER RD LOT 1B
PARKER, CO 80134
Contact: Not reported
Contact address: Not reported
Not reported
Contact country: US
Contact telephone: Not reported
Contact email: Not reported
EPA Region: 08
Land type: Facility is not located on Indian land. Additional information is not known.
Classification: Non-Generator
Description: Handler: Non-Generators do not presently generate hazardous waste

Owner/Operator Summary:
Owner/operator name: Not reported
Owner/operator address: Not reported
Not reported
Owner/operator country: Not reported
Owner/operator telephone: Not reported
Legal status: Not reported

PEAKVIEW CENTER LOT 1B (Continued) **1005904588**

Owner/Operator Type: Owner
Owner/Op start date: 01/01/1800
Owner/Op end date: Not reported

Handler Activities Summary:
U.S. importer of hazardous waste: No
Mixed waste (haz. and radioactive): No
Recycler of hazardous waste: No
Transporter of hazardous waste: No
Treater, storer or disposer of HW: No
Underground injection activity: No
On-site burner exemption: No
Furnace exemption: No
Used oil fuel burner: No
Used oil processor: No
User oil refiner: No
Used oil fuel marketer to burner: No
Used oil Specification marketer: No
Used oil transfer facility: No
Used oil transporter: No

Corrective Action Summary:
Event date: 08/23/2002
Event: RFI Imposition

Event date: 08/23/2002
Event: Notice of Contamination

Event date: 08/26/2002
Event: Corrective Action Process Terminated, No Further Action

Event date: 08/26/2002
Event: RFA Determination Of Need For An RFI, RFI is Not Necessary;

Violation Status: No violations found

Evaluation Action Summary:
Evaluation date: 08/26/2002
Evaluation: FOCUSED COMPLIANCE INSPECTION
Area of violation: Not reported
Date achieved compliance: Not reported
Evaluation lead agency: State

FINDS:

Registry ID: 110013304600

Environmental Interest/Information System
Colorado's Department of Public Health & Environment (CDPHE)'s web-based database that allows environmental program managers to edit their facility locations and allows users to view this information read-only.

RCRAInfo is a national information system that supports the Resource Conservation and Recovery Act (RCRA) program through the tracking of events and activities related to facilities that generate, transport,

PEAKVIEW CENTER LOT 1B (Continued) **1005904588**

and treat, store, or dispose of hazardous waste. RCRAInfo allows RCRA program staff to track the notification, permit, compliance, and corrective action activities required under RCRA.

Click this hyperlink while viewing on your computer to access additional FINDS: detail in the EDR Site Report.

ECHO:

Envid:	1005904588
Registry ID:	110013304600
DFR URL:	http://echo.epa.gov/detailed-facility-report?fid=110013304600

Count: 1 records.

ORPHAN SUMMARY

City	EDR ID	Site Name	Site Address	Zip	Database(s)
PARKER	1008879686	FORT LOGAN TARGET RANGE	TWO MILES WEST OF PARKER	80134	SEMS-ARCHIVE

GOVERNMENT RECORDS SEARCHED / DATA CURRENCY TRACKING

To maintain currency of the following federal and state databases, EDR contacts the appropriate governmental agency on a monthly or quarterly basis, as required.

Number of Days to Update: Provides confirmation that EDR is reporting records that have been updated within 90 days from the date the government agency made the information available to the public.

STANDARD ENVIRONMENTAL RECORDS

Federal NPL site list

NPL: National Priority List

National Priorities List (Superfund). The NPL is a subset of CERCLIS and identifies over 1,200 sites for priority cleanup under the Superfund Program. NPL sites may encompass relatively large areas. As such, EDR provides polygon coverage for over 1,000 NPL site boundaries produced by EPA's Environmental Photographic Interpretation Center (EPIC) and regional EPA offices.

Date of Government Version: 04/05/2017
Date Data Arrived at EDR: 04/21/2017
Date Made Active in Reports: 05/12/2017
Number of Days to Update: 21

Source: EPA
Telephone: N/A
Last EDR Contact: 07/07/2017
Next Scheduled EDR Contact: 10/16/2017
Data Release Frequency: Quarterly

NPL Site Boundaries

Sources:

EPA's Environmental Photographic Interpretation Center (EPIC)
Telephone: 202-564-7333

EPA Region 1
Telephone 617-918-1143

EPA Region 6
Telephone: 214-655-6659

EPA Region 3
Telephone 215-814-5418

EPA Region 7
Telephone: 913-551-7247

EPA Region 4
Telephone 404-562-8033

EPA Region 8
Telephone: 303-312-6774

EPA Region 5
Telephone 312-886-6686

EPA Region 9
Telephone: 415-947-4246

EPA Region 10
Telephone 206-553-8665

Proposed NPL: Proposed National Priority List Sites

A site that has been proposed for listing on the National Priorities List through the issuance of a proposed rule in the Federal Register. EPA then accepts public comments on the site, responds to the comments, and places on the NPL those sites that continue to meet the requirements for listing.

Date of Government Version: 04/05/2017
Date Data Arrived at EDR: 04/21/2017
Date Made Active in Reports: 05/12/2017
Number of Days to Update: 21

Source: EPA
Telephone: N/A
Last EDR Contact: 07/07/2017
Next Scheduled EDR Contact: 10/16/2017
Data Release Frequency: Quarterly

NPL LIENS: Federal Superfund Liens

Federal Superfund Liens. Under the authority granted the USEPA by CERCLA of 1980, the USEPA has the authority to file liens against real property in order to recover remedial action expenditures or when the property owner received notification of potential liability. USEPA compiles a listing of filed notices of Superfund Liens.

Date of Government Version: 10/15/1991
Date Data Arrived at EDR: 02/02/1994
Date Made Active in Reports: 03/30/1994
Number of Days to Update: 56

Source: EPA
Telephone: 202-564-4267
Last EDR Contact: 08/15/2011
Next Scheduled EDR Contact: 11/28/2011
Data Release Frequency: No Update Planned

Federal Delisted NPL site list

Delisted NPL: National Priority List Deletions

The National Oil and Hazardous Substances Pollution Contingency Plan (NCP) establishes the criteria that the EPA uses to delete sites from the NPL. In accordance with 40 CFR 300.425.(e), sites may be deleted from the NPL where no further response is appropriate.

Date of Government Version: 04/05/2017	Source: EPA
Date Data Arrived at EDR: 04/21/2017	Telephone: N/A
Date Made Active in Reports: 05/12/2017	Last EDR Contact: 07/07/2017
Number of Days to Update: 21	Next Scheduled EDR Contact: 10/16/2017
	Data Release Frequency: Quarterly

Federal CERCLIS list

FEDERAL FACILITY: Federal Facility Site Information listing

A listing of National Priority List (NPL) and Base Realignment and Closure (BRAC) sites found in the Comprehensive Environmental Response, Compensation and Liability Information System (CERCLIS) Database where EPA Federal Facilities Restoration and Reuse Office is involved in cleanup activities.

Date of Government Version: 11/07/2016	Source: Environmental Protection Agency
Date Data Arrived at EDR: 01/05/2017	Telephone: 703-603-8704
Date Made Active in Reports: 04/07/2017	Last EDR Contact: 07/07/2017
Number of Days to Update: 92	Next Scheduled EDR Contact: 10/16/2017
	Data Release Frequency: Varies

SEMS: Superfund Enterprise Management System

SEMS (Superfund Enterprise Management System) tracks hazardous waste sites, potentially hazardous waste sites, and remedial activities performed in support of EPA's Superfund Program across the United States. The list was formerly know as CERCLIS, renamed to SEMS by the EPA in 2015. The list contains data on potentially hazardous waste sites that have been reported to the USEPA by states, municipalities, private companies and private persons, pursuant to Section 103 of the Comprehensive Environmental Response, Compensation, and Liability Act (CERCLA). This dataset also contains sites which are either proposed to or on the National Priorities List (NPL) and the sites which are in the screening and assessment phase for possible inclusion on the NPL.

Date of Government Version: 02/07/2017	Source: EPA
Date Data Arrived at EDR: 04/19/2017	Telephone: 800-424-9346
Date Made Active in Reports: 05/05/2017	Last EDR Contact: 07/21/2017
Number of Days to Update: 16	Next Scheduled EDR Contact: 10/30/2017
	Data Release Frequency: Quarterly

Federal CERCLIS NFRAP site list

SEMS-ARCHIVE: Superfund Enterprise Management System Archive

SEMS-ARCHIVE (Superfund Enterprise Management System Archive) tracks sites that have no further interest under the Federal Superfund Program based on available information. The list was formerly known as the CERCLIS-NFRAP, renamed to SEMS ARCHIVE by the EPA in 2015. EPA may perform a minimal level of assessment work at a site while it is archived if site conditions change and/or new information becomes available. Archived sites have been removed and archived from the inventory of SEMS sites. Archived status indicates that, to the best of EPA's knowledge, assessment at a site has been completed and that EPA has determined no further steps will be taken to list the site on the National Priorities List (NPL), unless information indicates this decision was not appropriate or other considerations require a recommendation for listing at a later time. The decision does not necessarily mean that there is no hazard associated with a given site; it only means that. based upon available information, the location is not judged to be potential NPL site.

Date of Government Version: 02/07/2017
Date Data Arrived at EDR: 04/19/2017
Date Made Active in Reports: 05/05/2017
Number of Days to Update: 16

Source: EPA
Telephone: 800-424-9346
Last EDR Contact: 07/28/2017
Next Scheduled EDR Contact: 10/30/2017
Data Release Frequency: Quarterly

Federal RCRA CORRACTS facilities list

CORRACTS: Corrective Action Report

CORRACTS identifies hazardous waste handlers with RCRA corrective action activity.

Date of Government Version: 12/12/2016
Date Data Arrived at EDR: 12/28/2016
Date Made Active in Reports: 02/10/2017
Number of Days to Update: 44

Source: EPA
Telephone: 800-424-9346
Last EDR Contact: 08/11/2017
Next Scheduled EDR Contact: 10/09/2017
Data Release Frequency: Quarterly

Federal RCRA non-CORRACTS TSD facilities list

RCRA-TSDF: RCRA - Treatment, Storage and Disposal

RCRAInfo is EPA's comprehensive information system, providing access to data supporting the Resource Conservation and Recovery Act (RCRA) of 1976 and the Hazardous and Solid Waste Amendments (HSWA) of 1984. The database includes selective information on sites which generate, transport, store, treat and/or dispose of hazardous waste as defined by the Resource Conservation and Recovery Act (RCRA). Transporters are individuals or entities that move hazardous waste from the generator offsite to a facility that can recycle, treat, store, or dispose of the waste. TSDFs treat, store, or dispose of the waste.

Date of Government Version: 12/12/2016
Date Data Arrived at EDR: 12/28/2016
Date Made Active in Reports: 02/10/2017
Number of Days to Update: 44

Source: Environmental Protection Agency
Telephone: 303-312-6149
Last EDR Contact: 08/11/2017
Next Scheduled EDR Contact: 10/09/2017
Data Release Frequency: Quarterly

Federal RCRA generators list

RCRA-LQG: RCRA - Large Quantity Generators

RCRAInfo is EPA's comprehensive information system, providing access to data supporting the Resource Conservation and Recovery Act (RCRA) of 1976 and the Hazardous and Solid Waste Amendments (HSWA) of 1984. The database includes selective information on sites which generate, transport, store, treat and/or dispose of hazardous waste as defined by the Resource Conservation and Recovery Act (RCRA). Large quantity generators (LQGs) generate over 1,000 kilograms (kg) of hazardous waste, or over 1 kg of acutely hazardous waste per month.

Date of Government Version: 12/12/2016
Date Data Arrived at EDR: 12/28/2016
Date Made Active in Reports: 02/10/2017
Number of Days to Update: 44

Source: Environmental Protection Agency
Telephone: 303-312-6149
Last EDR Contact: 08/11/2017
Next Scheduled EDR Contact: 10/09/2017
Data Release Frequency: Quarterly

RCRA-SQG: RCRA - Small Quantity Generators

RCRAInfo is EPA's comprehensive information system, providing access to data supporting the Resource Conservation and Recovery Act (RCRA) of 1976 and the Hazardous and Solid Waste Amendments (HSWA) of 1984. The database includes selective information on sites which generate, transport, store, treat and/or dispose of hazardous waste as defined by the Resource Conservation and Recovery Act (RCRA). Small quantity generators (SQGs) generate between 100 kg and 1,000 kg of hazardous waste per month.

Date of Government Version: 12/12/2016
Date Data Arrived at EDR: 12/28/2016
Date Made Active in Reports: 02/10/2017
Number of Days to Update: 44

Source: Environmental Protection Agency
Telephone: 303-312-6149
Last EDR Contact: 08/11/2017
Next Scheduled EDR Contact: 10/09/2017
Data Release Frequency: Quarterly

RCRA-CESQG: RCRA - Conditionally Exempt Small Quantity Generators

RCRAInfo is EPA's comprehensive information system, providing access to data supporting the Resource Conservation and Recovery Act (RCRA) of 1976 and the Hazardous and Solid Waste Amendments (HSWA) of 1984. The database includes selective information on sites which generate, transport, store, treat and/or dispose of hazardous waste as defined by the Resource Conservation and Recovery Act (RCRA). Conditionally exempt small quantity generators (CESQGs) generate less than 100 kg of hazardous waste, or less than 1 kg of acutely hazardous waste per month.

Date of Government Version: 12/12/2016
Date Data Arrived at EDR: 12/28/2016
Date Made Active in Reports: 02/10/2017
Number of Days to Update: 44

Source: Environmental Protection Agency
Telephone: 303-312-6149
Last EDR Contact: 08/11/2017
Next Scheduled EDR Contact: 10/09/2017
Data Release Frequency: Varies

Federal institutional controls / engineering controls registries

LUCIS: Land Use Control Information System

LUCIS contains records of land use control information pertaining to the former Navy Base Realignment and Closure properties.

Date of Government Version: 12/28/2016
Date Data Arrived at EDR: 01/04/2017
Date Made Active in Reports: 04/07/2017
Number of Days to Update: 93

Source: Department of the Navy
Telephone: 843-820-7326
Last EDR Contact: 08/10/2017
Next Scheduled EDR Contact: 11/27/2017
Data Release Frequency: Varies

US ENG CONTROLS: Engineering Controls Sites List

A listing of sites with engineering controls in place. Engineering controls include various forms of caps, building foundations, liners, and treatment methods to create pathway elimination for regulated substances to enter environmental media or effect human health.

Date of Government Version: 02/13/2017
Date Data Arrived at EDR: 02/28/2017
Date Made Active in Reports: 06/09/2017
Number of Days to Update: 101

Source: Environmental Protection Agency
Telephone: 703-603-0695
Last EDR Contact: 08/30/2017
Next Scheduled EDR Contact: 12/11/2017
Data Release Frequency: Varies

US INST CONTROL: Sites with Institutional Controls

A listing of sites with institutional controls in place. Institutional controls include administrative measures, such as groundwater use restrictions, construction restrictions, property use restrictions, and post remediation care requirements intended to prevent exposure to contaminants remaining on site. Deed restrictions are generally required as part of the institutional controls.

Date of Government Version: 02/13/2017
Date Data Arrived at EDR: 02/28/2017
Date Made Active in Reports: 06/09/2017
Number of Days to Update: 101

Source: Environmental Protection Agency
Telephone: 703-603-0695
Last EDR Contact: 08/30/2017
Next Scheduled EDR Contact: 12/11/2017
Data Release Frequency: Varies

Federal ERNS list

ERNS: Emergency Response Notification System

Emergency Response Notification System. ERNS records and stores information on reported releases of oil and hazardous substances.

Date of Government Version: 09/26/2016
Date Data Arrived at EDR: 09/29/2016
Date Made Active in Reports: 11/11/2016
Number of Days to Update: 43

Source: National Response Center, United States Coast Guard
Telephone: 202-267-2180
Last EDR Contact: 06/28/2017
Next Scheduled EDR Contact: 10/09/2017
Data Release Frequency: Annually

State- and tribal - equivalent CERCLIS

SHWS: This state does not maintain a SHWS list. See the Federal CERCLIS list and Federal NPL list.

State Hazardous Waste Sites. State hazardous waste site records are the states' equivalent to CERCLIS. These sites may or may not already be listed on the federal CERCLIS list. Priority sites planned for cleanup using state funds (state equivalent of Superfund) are identified along with sites where cleanup will be paid for by potentially responsible parties. Available information varies by state.

Date of Government Version: N/A
Date Data Arrived at EDR: N/A
Date Made Active in Reports: N/A
Number of Days to Update: N/A

Source: Department of Public Health & Environment
Telephone: 303-692-3300
Last EDR Contact: 08/10/2017
Next Scheduled EDR Contact: 11/27/2017
Data Release Frequency: N/A

State and tribal landfill and/or solid waste disposal site lists

SWF/LF: Solid Waste Sites & Facilities

Solid Waste Facilities/Landfill Sites. SWF/LF type records typically contain an inventory of solid waste disposal facilities or landfills in a particular state. Depending on the state, these may be active or inactive facilities or open dumps that failed to meet RCRA Subtitle D Section 4004 criteria for solid waste landfills or disposal sites.

Date of Government Version: 12/04/2014
Date Data Arrived at EDR: 02/13/2015
Date Made Active in Reports: 03/04/2015
Number of Days to Update: 19

Source: Department of Public Health & Environment
Telephone: 303-692-3300
Last EDR Contact: 08/11/2017
Next Scheduled EDR Contact: 11/20/2017
Data Release Frequency: Annually

State and tribal leaking storage tank lists

LAST: Leaking Aboveground Storage Tank Listing

A listing of leaking aboveground storage tank sites.

Date of Government Version: 05/02/2017
Date Data Arrived at EDR: 06/07/2017
Date Made Active in Reports: 08/22/2017
Number of Days to Update: 76

Source: Department of Labor & Employment
Telephone: 303-318-8525
Last EDR Contact: 09/06/2017
Next Scheduled EDR Contact: 12/18/2017
Data Release Frequency: Varies

LUST: Leaking Underground Storage Tank List

Leaking Underground Storage Tank Incident Reports. LUST records contain an inventory of reported leaking underground storage tank incidents. Not all states maintain these records, and the information stored varies by state.

Date of Government Version: 05/02/2017
Date Data Arrived at EDR: 06/07/2017
Date Made Active in Reports: 08/22/2017
Number of Days to Update: 76

Source: Department of Labor and Employment, Oil Inspection Section
Telephone: 303-318-8521
Last EDR Contact: 09/06/2017
Next Scheduled EDR Contact: 12/18/2017
Data Release Frequency: Quarterly

INDIAN LUST R5: Leaking Underground Storage Tanks on Indian Land
Leaking underground storage tanks located on Indian Land in Michigan, Minnesota and Wisconsin.

Date of Government Version: 11/14/2016
Date Data Arrived at EDR: 01/26/2017
Date Made Active in Reports: 05/05/2017
Number of Days to Update: 99

Source: EPA, Region 5
Telephone: 312-886-7439
Last EDR Contact: 07/27/2017
Next Scheduled EDR Contact: 11/08/2017
Data Release Frequency: Varies

INDIAN LUST R8: Leaking Underground Storage Tanks on Indian Land
LUSTs on Indian land in Colorado, Montana, North Dakota, South Dakota, Utah and Wyoming.

Date of Government Version: 10/17/2016
Date Data Arrived at EDR: 01/26/2017
Date Made Active in Reports: 05/05/2017
Number of Days to Update: 99

Source: EPA Region 8
Telephone: 303-312-6271
Last EDR Contact: 07/27/2017
Next Scheduled EDR Contact: 11/08/2017
Data Release Frequency: Quarterly

INDIAN LUST R10: Leaking Underground Storage Tanks on Indian Land
LUSTs on Indian land in Alaska, Idaho, Oregon and Washington.

Date of Government Version: 10/07/2016
Date Data Arrived at EDR: 01/26/2017
Date Made Active in Reports: 05/05/2017
Number of Days to Update: 99

Source: EPA Region 10
Telephone: 206-553-2857
Last EDR Contact: 07/27/2017
Next Scheduled EDR Contact: 11/08/2017
Data Release Frequency: Quarterly

INDIAN LUST R9: Leaking Underground Storage Tanks on Indian Land
LUSTs on Indian land in Arizona, California, New Mexico and Nevada

Date of Government Version: 10/06/2016
Date Data Arrived at EDR: 01/26/2017
Date Made Active in Reports: 05/05/2017
Number of Days to Update: 99

Source: Environmental Protection Agency
Telephone: 415-972-3372
Last EDR Contact: 07/27/2017
Next Scheduled EDR Contact: 11/08/2017
Data Release Frequency: Quarterly

INDIAN LUST R7: Leaking Underground Storage Tanks on Indian Land
LUSTs on Indian land in Iowa, Kansas, and Nebraska

Date of Government Version: 09/01/2016
Date Data Arrived at EDR: 01/26/2017
Date Made Active in Reports: 05/05/2017
Number of Days to Update: 99

Source: EPA Region 7
Telephone: 913-551-7003
Last EDR Contact: 07/27/2017
Next Scheduled EDR Contact: 11/08/2017
Data Release Frequency: Varies

INDIAN LUST R6: Leaking Underground Storage Tanks on Indian Land
LUSTs on Indian land in New Mexico and Oklahoma.

Date of Government Version: 10/01/2016
Date Data Arrived at EDR: 01/26/2017
Date Made Active in Reports: 05/05/2017
Number of Days to Update: 99

Source: EPA Region 6
Telephone: 214-665-6597
Last EDR Contact: 07/27/2017
Next Scheduled EDR Contact: 11/08/2017
Data Release Frequency: Varies

INDIAN LUST R4: Leaking Underground Storage Tanks on Indian Land
LUSTs on Indian land in Florida, Mississippi and North Carolina.

Date of Government Version: 10/14/2016
Date Data Arrived at EDR: 01/27/2017
Date Made Active in Reports: 05/05/2017
Number of Days to Update: 98

Source: EPA Region 4
Telephone: 404-562-8677
Last EDR Contact: 07/28/2017
Next Scheduled EDR Contact: 11/08/2017
Data Release Frequency: Semi-Annually

INDIAN LUST R1: Leaking Underground Storage Tanks on Indian Land
A listing of leaking underground storage tank locations on Indian Land.

Date of Government Version: 11/14/2016
Date Data Arrived at EDR: 01/26/2017
Date Made Active in Reports: 05/05/2017
Number of Days to Update: 99

Source: EPA Region 1
Telephone: 617-918-1313
Last EDR Contact: 07/27/2017
Next Scheduled EDR Contact: 11/08/2017
Data Release Frequency: Varies

TRUST: Lust Trust Sites
Reimbursement application package. The 1989 Colorado General Assembly established Colorado's Petroleum Storage Tank Fund. The Fund reimburses eligible applicants for allowable costs incurred in cleaning up petroleum contamination from underground and aboveground petroleum storage tanks, as well as for third-party liability expenses. Remediation of contamination caused by railroad or aircraft fuel is not eligible for reimbursement. The Fund satisfies federal Environmental Protection Agency financial assurance requirements. Monies in the Fund come from various sources, predominantly the state environmental surcharge imposed on all petroleum products except railroad or aircraft fuel.

Date of Government Version: 03/16/2017
Date Data Arrived at EDR: 03/17/2017
Date Made Active in Reports: 05/01/2017
Number of Days to Update: 45

Source: Department of Labor and Employment, Oil Inspection Section
Telephone: 303-318-8521
Last EDR Contact: 06/21/2017
Next Scheduled EDR Contact: 10/09/2017
Data Release Frequency: Varies

State and tribal registered storage tank lists

FEMA UST: Underground Storage Tank Listing
A listing of all FEMA owned underground storage tanks.

Date of Government Version: 01/01/2010
Date Data Arrived at EDR: 02/16/2010
Date Made Active in Reports: 04/12/2010
Number of Days to Update: 55

Source: FEMA
Telephone: 202-646-5797
Last EDR Contact: 07/14/2017
Next Scheduled EDR Contact: 10/23/2017
Data Release Frequency: Varies

UST: Underground Storage Tank Database
Registered Underground Storage Tanks. UST's are regulated under Subtitle I of the Resource Conservation and Recovery Act (RCRA) and must be registered with the state department responsible for administering the UST program. Available information varies by state program.

Date of Government Version: 06/06/2017
Date Data Arrived at EDR: 06/09/2017
Date Made Active in Reports: 09/11/2017
Number of Days to Update: 94

Source: Department of Labor and Employment, Oil Inspection Section
Telephone: 303-318-8521
Last EDR Contact: 08/24/2017
Next Scheduled EDR Contact: 12/18/2017
Data Release Frequency: Quarterly

AST: Aboveground Tank List
Aboveground storage tank locations.

Date of Government Version: 06/06/2017
Date Data Arrived at EDR: 06/09/2017
Date Made Active in Reports: 09/11/2017
Number of Days to Update: 94

Source: Department of Labor and Employment, Oil Inspection Section
Telephone: 303-318-8521
Last EDR Contact: 08/24/2017
Next Scheduled EDR Contact: 12/18/2017
Data Release Frequency: Semi-Annually

INDIAN UST R9: Underground Storage Tanks on Indian Land
The Indian Underground Storage Tank (UST) database provides information about underground storage tanks on Indian land in EPA Region 9 (Arizona, California, Hawaii, Nevada, the Pacific Islands, and Tribal Nations).

Date of Government Version: 10/06/2016
Date Data Arrived at EDR: 01/26/2017
Date Made Active in Reports: 05/05/2017
Number of Days to Update: 99

Source: EPA Region 9
Telephone: 415-972-3368
Last EDR Contact: 07/27/2017
Next Scheduled EDR Contact: 11/08/2017
Data Release Frequency: Quarterly

INDIAN UST R6: Underground Storage Tanks on Indian Land

The Indian Underground Storage Tank (UST) database provides information about underground storage tanks on Indian land in EPA Region 6 (Louisiana, Arkansas, Oklahoma, New Mexico, Texas and 65 Tribes).

Date of Government Version: 10/01/2016
Date Data Arrived at EDR: 01/26/2017
Date Made Active in Reports: 05/05/2017
Number of Days to Update: 99

Source: EPA Region 6
Telephone: 214-665-7591
Last EDR Contact: 07/27/2017
Next Scheduled EDR Contact: 11/08/2017
Data Release Frequency: Semi-Annually

INDIAN UST R5: Underground Storage Tanks on Indian Land

The Indian Underground Storage Tank (UST) database provides information about underground storage tanks on Indian land in EPA Region 5 (Michigan, Minnesota and Wisconsin and Tribal Nations).

Date of Government Version: 01/14/2017
Date Data Arrived at EDR: 01/26/2017
Date Made Active in Reports: 05/05/2017
Number of Days to Update: 99

Source: EPA Region 5
Telephone: 312-886-6136
Last EDR Contact: 07/27/2017
Next Scheduled EDR Contact: 11/08/2017
Data Release Frequency: Varies

INDIAN UST R4: Underground Storage Tanks on Indian Land

The Indian Underground Storage Tank (UST) database provides information about underground storage tanks on Indian land in EPA Region 4 (Alabama, Florida, Georgia, Kentucky, Mississippi, North Carolina, South Carolina, Tennessee and Tribal Nations)

Date of Government Version: 10/14/2016
Date Data Arrived at EDR: 01/27/2017
Date Made Active in Reports: 05/05/2017
Number of Days to Update: 98

Source: EPA Region 4
Telephone: 404-562-9424
Last EDR Contact: 07/28/2017
Next Scheduled EDR Contact: 11/08/2017
Data Release Frequency: Semi-Annually

INDIAN UST R1: Underground Storage Tanks on Indian Land

The Indian Underground Storage Tank (UST) database provides information about underground storage tanks on Indian land in EPA Region 1 (Connecticut, Maine, Massachusetts, New Hampshire, Rhode Island, Vermont and ten Tribal Nations).

Date of Government Version: 11/14/2016
Date Data Arrived at EDR: 01/26/2017
Date Made Active in Reports: 05/05/2017
Number of Days to Update: 99

Source: EPA, Region 1
Telephone: 617-918-1313
Last EDR Contact: 07/27/2017
Next Scheduled EDR Contact: 11/08/2017
Data Release Frequency: Varies

INDIAN UST R8: Underground Storage Tanks on Indian Land

The Indian Underground Storage Tank (UST) database provides information about underground storage tanks on Indian land in EPA Region 8 (Colorado, Montana, North Dakota, South Dakota, Utah, Wyoming and 27 Tribal Nations).

Date of Government Version: 10/17/2016
Date Data Arrived at EDR: 01/26/2017
Date Made Active in Reports: 05/05/2017
Number of Days to Update: 99

Source: EPA Region 8
Telephone: 303-312-6137
Last EDR Contact: 07/27/2017
Next Scheduled EDR Contact: 11/08/2017
Data Release Frequency: Quarterly

INDIAN UST R7: Underground Storage Tanks on Indian Land

The Indian Underground Storage Tank (UST) database provides information about underground storage tanks on Indian land in EPA Region 7 (Iowa, Kansas, Missouri, Nebraska, and 9 Tribal Nations).

Date of Government Version: 09/01/2016
Date Data Arrived at EDR: 01/26/2017
Date Made Active in Reports: 05/05/2017
Number of Days to Update: 99

Source: EPA Region 7
Telephone: 913-551-7003
Last EDR Contact: 07/27/2017
Next Scheduled EDR Contact: 11/08/2017
Data Release Frequency: Varies

INDIAN UST R10: Underground Storage Tanks on Indian Land

The Indian Underground Storage Tank (UST) database provides information about underground storage tanks on Indian land in EPA Region 10 (Alaska, Idaho, Oregon, Washington, and Tribal Nations).

Date of Government Version: 10/07/2016
Date Data Arrived at EDR: 01/26/2017
Date Made Active in Reports: 05/05/2017
Number of Days to Update: 99

Source: EPA Region 10
Telephone: 206-553-2857
Last EDR Contact: 07/27/2017
Next Scheduled EDR Contact: 11/08/2017
Data Release Frequency: Quarterly

State and tribal institutional control / engineering control registries

AUL: Environmental Real Covenants List

Senate Bill 01-145 gave authority to the Colorado Department of Public Health and Environment to approve requests to restrict the future use of a property using an enforceable agreement called an environmental covenant. When a contaminated site is not cleaned up completely, land use restrictions may be used to ensure that the selected cleanup remedy is adequately protective of human health and the environment.

Date of Government Version: 07/27/2017
Date Data Arrived at EDR: 07/31/2017
Date Made Active in Reports: 09/06/2017
Number of Days to Update: 37

Source: Department of Public Health & Environment
Telephone: 303-692-3331
Last EDR Contact: 07/27/2017
Next Scheduled EDR Contact: 11/13/2017
Data Release Frequency: Varies

State and tribal voluntary cleanup sites

INDIAN VCP R1: Voluntary Cleanup Priority Listing

A listing of voluntary cleanup priority sites located on Indian Land located in Region 1.

Date of Government Version: 07/27/2015
Date Data Arrived at EDR: 09/29/2015
Date Made Active in Reports: 02/18/2016
Number of Days to Update: 142

Source: EPA, Region 1
Telephone: 617-918-1102
Last EDR Contact: 06/27/2017
Next Scheduled EDR Contact: 10/09/2017
Data Release Frequency: Varies

VCP: Voluntary Cleanup & Redevelopment Act Application Tracking Report

The Voluntary Cleanup and Redevelopment Act is intended to permit and encourage voluntary cleanups by providing a method to determine clean-up responsibilities in planning the reuse of property. The VCRA was intended for sites which were not covered by existing regulatory programs.

Date of Government Version: 05/11/2017
Date Data Arrived at EDR: 07/12/2017
Date Made Active in Reports: 09/06/2017
Number of Days to Update: 56

Source: Department of Public Health and Environmental
Telephone: 303-692-3331
Last EDR Contact: 07/12/2017
Next Scheduled EDR Contact: 10/23/2017
Data Release Frequency: Semi-Annually

INDIAN VCP R7: Voluntary Cleanup Priority Lisitng

A listing of voluntary cleanup priority sites located on Indian Land located in Region 7.

Date of Government Version: 03/20/2008
Date Data Arrived at EDR: 04/22/2008
Date Made Active in Reports: 05/19/2008
Number of Days to Update: 27

Source: EPA, Region 7
Telephone: 913-551-7365
Last EDR Contact: 04/20/2009
Next Scheduled EDR Contact: 07/20/2009
Data Release Frequency: Varies

State and tribal Brownfields sites

BROWNFIELDS: Brownfields Sites Listing
Brownfields Sites Listing

Date of Government Version: 07/24/2017
Date Data Arrived at EDR: 07/25/2017
Date Made Active in Reports: 09/06/2017
Number of Days to Update: 43

Source: Department of Public Health & Environment
Telephone: 303-692-3331
Last EDR Contact: 07/21/2017
Next Scheduled EDR Contact: 11/08/2017
Data Release Frequency: Varies

ADDITIONAL ENVIRONMENTAL RECORDS

Local Brownfield lists

US BROWNFIELDS: A Listing of Brownfields Sites
Brownfields are real property, the expansion, redevelopment, or reuse of which may be complicated by the presence or potential presence of a hazardous substance, pollutant, or contaminant. Cleaning up and reinvesting in these properties takes development pressures off of undeveloped, open land, and both improves and protects the environment. Assessment, Cleanup and Redevelopment Exchange System (ACRES) stores information reported by EPA Brownfields grant recipients on brownfields properties assessed or cleaned up with grant funding as well as information on Targeted Brownfields Assessments performed by EPA Regions. A listing of ACRES Brownfield sites is obtained from Cleanups in My Community. Cleanups in My Community provides information on Brownfields properties for which information is reported back to EPA, as well as areas served by Brownfields grant programs.

Date of Government Version: 03/02/2017
Date Data Arrived at EDR: 03/02/2017
Date Made Active in Reports: 04/07/2017
Number of Days to Update: 36

Source: Environmental Protection Agency
Telephone: 202-566-2777
Last EDR Contact: 06/20/2017
Next Scheduled EDR Contact: 10/02/2017
Data Release Frequency: Semi-Annually

Local Lists of Landfill / Solid Waste Disposal Sites

HISTORICAL LANDFILL: Historical Landfill List
Abandoned/Inactive Landfills.

Date of Government Version: 01/31/1993
Date Data Arrived at EDR: 04/24/1994
Date Made Active in Reports: 05/30/1994
Number of Days to Update: 36

Source: Department of Public Health & Environment
Telephone: 303-692-3300
Last EDR Contact: 09/05/1996
Next Scheduled EDR Contact: N/A
Data Release Frequency: No Update Planned

SWRCY: Registered Recyclers Listing
A listing of registered recycler locations in the state of Colorado.

Date of Government Version: 03/13/2017
Date Data Arrived at EDR: 03/14/2017
Date Made Active in Reports: 05/03/2017
Number of Days to Update: 50

Source: Department of Public Health & Environment
Telephone: 303-692-3337
Last EDR Contact: 09/05/2017
Next Scheduled EDR Contact: 12/25/2017
Data Release Frequency: Varies

INDIAN ODI: Report on the Status of Open Dumps on Indian Lands
Location of open dumps on Indian land.

Date of Government Version: 12/31/1998
Date Data Arrived at EDR: 12/03/2007
Date Made Active in Reports: 01/24/2008
Number of Days to Update: 52

Source: Environmental Protection Agency
Telephone: 703-308-8245
Last EDR Contact: 08/01/2017
Next Scheduled EDR Contact: 11/13/2017
Data Release Frequency: Varies

ODI: Open Dump Inventory
An open dump is defined as a disposal facility that does not comply with one or more of the Part 257 or Part 258 Subtitle D Criteria.

Date of Government Version: 06/30/1985
Date Data Arrived at EDR: 08/09/2004
Date Made Active in Reports: 09/17/2004
Number of Days to Update: 39

Source: Environmental Protection Agency
Telephone: 800-424-9346
Last EDR Contact: 06/09/2004
Next Scheduled EDR Contact: N/A
Data Release Frequency: No Update Planned

DEBRIS REGION 9: Torres Martinez Reservation Illegal Dump Site Locations
A listing of illegal dump sites location on the Torres Martinez Indian Reservation located in eastern Riverside County and northern Imperial County, California.

Date of Government Version: 01/12/2009
Date Data Arrived at EDR: 05/07/2009
Date Made Active in Reports: 09/21/2009
Number of Days to Update: 137

Source: EPA, Region 9
Telephone: 415-947-4219
Last EDR Contact: 07/24/2017
Next Scheduled EDR Contact: 11/08/2017
Data Release Frequency: No Update Planned

IHS OPEN DUMPS: Open Dumps on Indian Land
A listing of all open dumps located on Indian Land in the United States.

Date of Government Version: 04/01/2014
Date Data Arrived at EDR: 08/06/2014
Date Made Active in Reports: 01/29/2015
Number of Days to Update: 176

Source: Department of Health & Human Serivces, Indian Health Service
Telephone: 301-443-1452
Last EDR Contact: 08/29/2017
Next Scheduled EDR Contact: 11/13/2017
Data Release Frequency: Varies

Local Lists of Hazardous waste / Contaminated Sites

US HIST CDL: National Clandestine Laboratory Register
A listing of clandestine drug lab locations that have been removed from the DEAs National Clandestine Laboratory Register.

Date of Government Version: 02/09/2017
Date Data Arrived at EDR: 03/08/2017
Date Made Active in Reports: 06/09/2017
Number of Days to Update: 93

Source: Drug Enforcement Administration
Telephone: 202-307-1000
Last EDR Contact: 08/30/2017
Next Scheduled EDR Contact: 12/11/2017
Data Release Frequency: No Update Planned

CDL: Meth Lab Locations
Meth lab locations that were reported to the Department of Public Health & Environment.

Date of Government Version: 06/29/2017
Date Data Arrived at EDR: 07/05/2017
Date Made Active in Reports: 09/06/2017
Number of Days to Update: 63

Source: Department of Public Health and Environment
Telephone: 303-692-3023
Last EDR Contact: 06/29/2017
Next Scheduled EDR Contact: 10/16/2017
Data Release Frequency: Quarterly

US CDL: Clandestine Drug Labs
A listing of clandestine drug lab locations. The U.S. Department of Justice ("the Department") provides this web site as a public service. It contains addresses of some locations where law enforcement agencies reported they found chemicals or other items that indicated the presence of either clandestine drug laboratories or dumpsites. In most cases, the source of the entries is not the Department, and the Department has not verified the entry and does not guarantee its accuracy. Members of the public must verify the accuracy of all entries by, for example, contacting local law enforcement and local health departments.

Date of Government Version: 02/09/2017
Date Data Arrived at EDR: 03/08/2017
Date Made Active in Reports: 06/09/2017
Number of Days to Update: 93

Source: Drug Enforcement Administration
Telephone: 202-307-1000
Last EDR Contact: 08/30/2017
Next Scheduled EDR Contact: 12/11/2017
Data Release Frequency: Quarterly

Local Land Records

LIENS 2: CERCLA Lien Information

A Federal CERCLA ('Superfund') lien can exist by operation of law at any site or property at which EPA has spent Superfund monies. These monies are spent to investigate and address releases and threatened releases of contamination. CERCLIS provides information as to the identity of these sites and properties.

Date of Government Version: 02/18/2014
Date Data Arrived at EDR: 03/18/2014
Date Made Active in Reports: 04/24/2014
Number of Days to Update: 37

Source: Environmental Protection Agency
Telephone: 202-564-6023
Last EDR Contact: 07/26/2017
Next Scheduled EDR Contact: 11/08/2017
Data Release Frequency: Varies

Records of Emergency Release Reports

HMIRS: Hazardous Materials Information Reporting System

Hazardous Materials Incident Report System. HMIRS contains hazardous material spill incidents reported to DOT.

Date of Government Version: 12/28/2016
Date Data Arrived at EDR: 12/28/2016
Date Made Active in Reports: 02/03/2017
Number of Days to Update: 37

Source: U.S. Department of Transportation
Telephone: 202-366-4555
Last EDR Contact: 06/28/2017
Next Scheduled EDR Contact: 10/09/2017
Data Release Frequency: Annually

CO ERNS: Spills Database

State reported spills.

Date of Government Version: 06/29/2017
Date Data Arrived at EDR: 07/05/2017
Date Made Active in Reports: 09/06/2017
Number of Days to Update: 63

Source: Department of Public Health and Environmental
Telephone: 303-692-2000
Last EDR Contact: 06/29/2017
Next Scheduled EDR Contact: 10/16/2017
Data Release Frequency: Quarterly

SPILLS 90: SPILLS90 data from FirstSearch

Spills 90 includes those spill and release records available exclusively from FirstSearch databases. Typically, they may include chemical, oil and/or hazardous substance spills recorded after 1990. Duplicate records that are already included in EDR incident and release records are not included in Spills 90.

Date of Government Version: 10/15/2012
Date Data Arrived at EDR: 01/03/2013
Date Made Active in Reports: 02/06/2013
Number of Days to Update: 34

Source: FirstSearch
Telephone: N/A
Last EDR Contact: 01/03/2013
Next Scheduled EDR Contact: N/A
Data Release Frequency: No Update Planned

Other Ascertainable Records

RCRA NonGen / NLR: RCRA - Non Generators / No Longer Regulated

RCRAInfo is EPA's comprehensive information system, providing access to data supporting the Resource Conservation and Recovery Act (RCRA) of 1976 and the Hazardous and Solid Waste Amendments (HSWA) of 1984. The database includes selective information on sites which generate, transport, store, treat and/or dispose of hazardous waste as defined by the Resource Conservation and Recovery Act (RCRA). Non-Generators do not presently generate hazardous waste.

Date of Government Version: 12/12/2016
Date Data Arrived at EDR: 12/28/2016
Date Made Active in Reports: 02/10/2017
Number of Days to Update: 44

Source: Environmental Protection Agency
Telephone: 303-312-6149
Last EDR Contact: 08/11/2017
Next Scheduled EDR Contact: 10/09/2017
Data Release Frequency: Varies

FUDS: Formerly Used Defense Sites

The listing includes locations of Formerly Used Defense Sites properties where the US Army Corps of Engineers is actively working or will take necessary cleanup actions.

Date of Government Version: 01/31/2015
Date Data Arrived at EDR: 07/08/2015
Date Made Active in Reports: 10/13/2015
Number of Days to Update: 97

Source: U.S. Army Corps of Engineers
Telephone: 202-528-4285
Last EDR Contact: 08/25/2017
Next Scheduled EDR Contact: 12/04/2017
Data Release Frequency: Varies

DOD: Department of Defense Sites

This data set consists of federally owned or administered lands, administered by the Department of Defense, that have any area equal to or greater than 640 acres of the United States, Puerto Rico, and the U.S. Virgin Islands.

Date of Government Version: 12/31/2005
Date Data Arrived at EDR: 11/10/2006
Date Made Active in Reports: 01/11/2007
Number of Days to Update: 62

Source: USGS
Telephone: 888-275-8747
Last EDR Contact: 07/12/2017
Next Scheduled EDR Contact: 10/23/2017
Data Release Frequency: Semi-Annually

FEDLAND: Federal and Indian Lands

Federally and Indian administrated lands of the United States. Lands included are administrated by: Army Corps of Engineers, Bureau of Reclamation, National Wild and Scenic River, National Wildlife Refuge, Public Domain Land, Wilderness, Wilderness Study Area, Wildlife Management Area, Bureau of Indian Affairs, Bureau of Land Management, Department of Justice, Forest Service, Fish and Wildlife Service, National Park Service.

Date of Government Version: 12/31/2005
Date Data Arrived at EDR: 02/06/2006
Date Made Active in Reports: 01/11/2007
Number of Days to Update: 339

Source: U.S. Geological Survey
Telephone: 888-275-8747
Last EDR Contact: 07/14/2017
Next Scheduled EDR Contact: 10/23/2017
Data Release Frequency: N/A

SCRD DRYCLEANERS: State Coalition for Remediation of Drycleaners Listing

The State Coalition for Remediation of Drycleaners was established in 1998, with support from the U.S. EPA Office of Superfund Remediation and Technology Innovation. It is comprised of representatives of states with established drycleaner remediation programs. Currently the member states are Alabama, Connecticut, Florida, Illinois, Kansas, Minnesota, Missouri, North Carolina, Oregon, South Carolina, Tennessee, Texas, and Wisconsin.

Date of Government Version: 01/01/2017
Date Data Arrived at EDR: 02/03/2017
Date Made Active in Reports: 04/07/2017
Number of Days to Update: 63

Source: Environmental Protection Agency
Telephone: 615-532-8599
Last EDR Contact: 08/18/2017
Next Scheduled EDR Contact: 11/27/2017
Data Release Frequency: Varies

US FIN ASSUR: Financial Assurance Information

All owners and operators of facilities that treat, store, or dispose of hazardous waste are required to provide proof that they will have sufficient funds to pay for the clean up, closure, and post-closure care of their facilities.

Date of Government Version: 02/13/2017
Date Data Arrived at EDR: 02/15/2017
Date Made Active in Reports: 05/12/2017
Number of Days to Update: 86

Source: Environmental Protection Agency
Telephone: 202-566-1917
Last EDR Contact: 08/11/2017
Next Scheduled EDR Contact: 10/09/2017
Data Release Frequency: Quarterly

EPA WATCH LIST: EPA WATCH LIST

EPA maintains a "Watch List" to facilitate dialogue between EPA, state and local environmental agencies on enforcement matters relating to facilities with alleged violations identified as either significant or high priority. Being on the Watch List does not mean that the facility has actually violated the law only that an investigation by EPA or a state or local environmental agency has led those organizations to allege that an unproven violation has in fact occurred. Being on the Watch List does not represent a higher level of concern regarding the alleged violations that were detected, but instead indicates cases requiring additional dialogue between EPA, state and local agencies - primarily because of the length of time the alleged violation has gone unaddressed or unresolved.

Date of Government Version: 08/30/2013
Date Data Arrived at EDR: 03/21/2014
Date Made Active in Reports: 06/17/2014
Number of Days to Update: 88

Source: Environmental Protection Agency
Telephone: 617-520-3000
Last EDR Contact: 08/07/2017
Next Scheduled EDR Contact: 11/20/2017
Data Release Frequency: Quarterly

2020 COR ACTION: 2020 Corrective Action Program List

The EPA has set ambitious goals for the RCRA Corrective Action program by creating the 2020 Corrective Action Universe. This RCRA cleanup baseline includes facilities expected to need corrective action. The 2020 universe contains a wide variety of sites. Some properties are heavily contaminated while others were contaminated but have since been cleaned up. Still others have not been fully investigated yet, and may require little or no remediation. Inclusion in the 2020 Universe does not necessarily imply failure on the part of a facility to meet its RCRA obligations.

Date of Government Version: 04/22/2013
Date Data Arrived at EDR: 03/03/2015
Date Made Active in Reports: 03/09/2015
Number of Days to Update: 6

Source: Environmental Protection Agency
Telephone: 703-308-4044
Last EDR Contact: 08/24/2017
Next Scheduled EDR Contact: 11/20/2017
Data Release Frequency: Varies

TSCA: Toxic Substances Control Act

Toxic Substances Control Act. TSCA identifies manufacturers and importers of chemical substances included on the TSCA Chemical Substance Inventory list. It includes data on the production volume of these substances by plant site.

Date of Government Version: 12/31/2012
Date Data Arrived at EDR: 01/15/2015
Date Made Active in Reports: 01/29/2015
Number of Days to Update: 14

Source: EPA
Telephone: 202-260-5521
Last EDR Contact: 06/21/2017
Next Scheduled EDR Contact: 10/02/2017
Data Release Frequency: Every 4 Years

TRIS: Toxic Chemical Release Inventory System

Toxic Release Inventory System. TRIS identifies facilities which release toxic chemicals to the air, water and land in reportable quantities under SARA Title III Section 313.

Date of Government Version: 12/31/2014
Date Data Arrived at EDR: 11/24/2015
Date Made Active in Reports: 04/05/2016
Number of Days to Update: 133

Source: EPA
Telephone: 202-566-0250
Last EDR Contact: 08/23/2017
Next Scheduled EDR Contact: 12/04/2017
Data Release Frequency: Annually

SSTS: Section 7 Tracking Systems

Section 7 of the Federal Insecticide, Fungicide and Rodenticide Act, as amended (92 Stat. 829) requires all registered pesticide-producing establishments to submit a report to the Environmental Protection Agency by March 1st each year. Each establishment must report the types and amounts of pesticides, active ingredients and devices being produced, and those having been produced and sold or distributed in the past year.

Date of Government Version: 12/31/2009
Date Data Arrived at EDR: 12/10/2010
Date Made Active in Reports: 02/25/2011
Number of Days to Update: 77

Source: EPA
Telephone: 202-564-4203
Last EDR Contact: 07/28/2017
Next Scheduled EDR Contact: 11/08/2017
Data Release Frequency: Annually

ROD: Records Of Decision

Record of Decision. ROD documents mandate a permanent remedy at an NPL (Superfund) site containing technical and health information to aid in the cleanup.

Date of Government Version: 11/25/2013
Date Data Arrived at EDR: 12/12/2013
Date Made Active in Reports: 02/24/2014
Number of Days to Update: 74

Source: EPA
Telephone: 703-416-0223
Last EDR Contact: 09/08/2017
Next Scheduled EDR Contact: 12/18/2017
Data Release Frequency: Annually

RMP: Risk Management Plans

When Congress passed the Clean Air Act Amendments of 1990, it required EPA to publish regulations and guidance for chemical accident prevention at facilities using extremely hazardous substances. The Risk Management Program Rule (RMP Rule) was written to implement Section 112(r) of these amendments. The rule, which built upon existing industry codes and standards, requires companies of all sizes that use certain flammable and toxic substances to develop a Risk Management Program, which includes a(n): Hazard assessment that details the potential effects of an accidental release, an accident history of the last five years, and an evaluation of worst-case and alternative accidental releases; Prevention program that includes safety precautions and maintenance, monitoring, and employee training measures; and Emergency response program that spells out emergency health care, employee training measures and procedures for informing the public and response agencies (e.g the fire department) should an accident occur.

Date of Government Version: 02/01/2017
Date Data Arrived at EDR: 02/09/2017
Date Made Active in Reports: 04/07/2017
Number of Days to Update: 57

Source: Environmental Protection Agency
Telephone: 202-564-8600
Last EDR Contact: 07/24/2017
Next Scheduled EDR Contact: 11/08/2017
Data Release Frequency: Varies

RAATS: RCRA Administrative Action Tracking System

RCRA Administration Action Tracking System. RAATS contains records based on enforcement actions issued under RCRA pertaining to major violators and includes administrative and civil actions brought by the EPA. For administration actions after September 30, 1995, data entry in the RAATS database was discontinued. EPA will retain a copy of the database for historical records. It was necessary to terminate RAATS because a decrease in agency resources made it impossible to continue to update the information contained in the database.

Date of Government Version: 04/17/1995
Date Data Arrived at EDR: 07/03/1995
Date Made Active in Reports: 08/07/1995
Number of Days to Update: 35

Source: EPA
Telephone: 202-564-4104
Last EDR Contact: 06/02/2008
Next Scheduled EDR Contact: 09/01/2008
Data Release Frequency: No Update Planned

PRP: Potentially Responsible Parties

A listing of verified Potentially Responsible Parties

Date of Government Version: 10/25/2013
Date Data Arrived at EDR: 10/17/2014
Date Made Active in Reports: 10/20/2014
Number of Days to Update: 3

Source: EPA
Telephone: 202-564-6023
Last EDR Contact: 08/08/2017
Next Scheduled EDR Contact: 11/20/2017
Data Release Frequency: Quarterly

PADS: PCB Activity Database System

PCB Activity Database. PADS Identifies generators, transporters, commercial storers and/or brokers and disposers of PCB's who are required to notify the EPA of such activities.

Date of Government Version: 01/20/2016
Date Data Arrived at EDR: 04/28/2016
Date Made Active in Reports: 09/02/2016
Number of Days to Update: 127

Source: EPA
Telephone: 202-566-0500
Last EDR Contact: 04/10/2017
Next Scheduled EDR Contact: 07/24/2017
Data Release Frequency: Annually

ICIS: Integrated Compliance Information System

The Integrated Compliance Information System (ICIS) supports the information needs of the national enforcement and compliance program as well as the unique needs of the National Pollutant Discharge Elimination System (NPDES) program.

Date of Government Version: 11/18/2016
Date Data Arrived at EDR: 11/23/2016
Date Made Active in Reports: 02/10/2017
Number of Days to Update: 79

Source: Environmental Protection Agency
Telephone: 202-564-2501
Last EDR Contact: 07/28/2017
Next Scheduled EDR Contact: 10/23/2017
Data Release Frequency: Quarterly

FTTS: FIFRA/ TSCA Tracking System - FIFRA (Federal Insecticide, Fungicide, & Rodenticide Act)/TSCA (Toxic Substances Control Act)
FTTS tracks administrative cases and pesticide enforcement actions and compliance activities related to FIFRA, TSCA and EPCRA (Emergency Planning and Community Right-to-Know Act). To maintain currency, EDR contacts the Agency on a quarterly basis.

Date of Government Version: 04/09/2009
Date Data Arrived at EDR: 04/16/2009
Date Made Active in Reports: 05/11/2009
Number of Days to Update: 25

Source: EPA/Office of Prevention, Pesticides and Toxic Substances
Telephone: 202-566-1667
Last EDR Contact: 08/18/2017
Next Scheduled EDR Contact: 12/04/2017
Data Release Frequency: Quarterly

FTTS INSP: FIFRA/ TSCA Tracking System - FIFRA (Federal Insecticide, Fungicide, & Rodenticide Act)/TSCA (Toxic Substances Control Act)
A listing of FIFRA/TSCA Tracking System (FTTS) inspections and enforcements.

Date of Government Version: 04/09/2009
Date Data Arrived at EDR: 04/16/2009
Date Made Active in Reports: 05/11/2009
Number of Days to Update: 25

Source: EPA
Telephone: 202-566-1667
Last EDR Contact: 08/18/2017
Next Scheduled EDR Contact: 12/04/2017
Data Release Frequency: Quarterly

MLTS: Material Licensing Tracking System
MLTS is maintained by the Nuclear Regulatory Commission and contains a list of approximately 8,100 sites which possess or use radioactive materials and which are subject to NRC licensing requirements. To maintain currency, EDR contacts the Agency on a quarterly basis.

Date of Government Version: 08/30/2016
Date Data Arrived at EDR: 09/08/2016
Date Made Active in Reports: 10/21/2016
Number of Days to Update: 43

Source: Nuclear Regulatory Commission
Telephone: 301-415-7169
Last EDR Contact: 08/01/2017
Next Scheduled EDR Contact: 11/20/2017
Data Release Frequency: Quarterly

COAL ASH DOE: Steam-Electric Plant Operation Data
A listing of power plants that store ash in surface ponds.

Date of Government Version: 12/31/2005
Date Data Arrived at EDR: 08/07/2009
Date Made Active in Reports: 10/22/2009
Number of Days to Update: 76

Source: Department of Energy
Telephone: 202-586-8719
Last EDR Contact: 09/08/2017
Next Scheduled EDR Contact: 12/18/2017
Data Release Frequency: Varies

COAL ASH EPA: Coal Combustion Residues Surface Impoundments List
A listing of coal combustion residues surface impoundments with high hazard potential ratings.

Date of Government Version: 07/01/2014
Date Data Arrived at EDR: 09/10/2014
Date Made Active in Reports: 10/20/2014
Number of Days to Update: 40

Source: Environmental Protection Agency
Telephone: N/A
Last EDR Contact: 09/08/2017
Next Scheduled EDR Contact: 12/18/2017
Data Release Frequency: Varies

PCB TRANSFORMER: PCB Transformer Registration Database
The database of PCB transformer registrations that includes all PCB registration submittals.

Date of Government Version: 02/01/2011
Date Data Arrived at EDR: 10/19/2011
Date Made Active in Reports: 01/10/2012
Number of Days to Update: 83

Source: Environmental Protection Agency
Telephone: 202-566-0517
Last EDR Contact: 07/28/2017
Next Scheduled EDR Contact: 11/08/2017
Data Release Frequency: Varies

RADINFO: Radiation Information Database
The Radiation Information Database (RADINFO) contains information about facilities that are regulated by U.S. Environmental Protection Agency (EPA) regulations for radiation and radioactivity.

Date of Government Version: 01/04/2017
Date Data Arrived at EDR: 01/06/2017
Date Made Active in Reports: 02/10/2017
Number of Days to Update: 35

Source: Environmental Protection Agency
Telephone: 202-343-9775
Last EDR Contact: 07/12/2017
Next Scheduled EDR Contact: 10/16/2017
Data Release Frequency: Quarterly

HIST FTTS: FIFRA/TSCA Tracking System Administrative Case Listing

A complete administrative case listing from the FIFRA/TSCA Tracking System (FTTS) for all ten EPA regions. The information was obtained from the National Compliance Database (NCDB). NCDB supports the implementation of FIFRA (Federal Insecticide, Fungicide, and Rodenticide Act) and TSCA (Toxic Substances Control Act). Some EPA regions are now closing out records. Because of that, and the fact that some EPA regions are not providing EPA Headquarters with updated records, it was decided to create a HIST FTTS database. It included records that may not be included in the newer FTTS database updates. This database is no longer updated.

Date of Government Version: 10/19/2006
Date Data Arrived at EDR: 03/01/2007
Date Made Active in Reports: 04/10/2007
Number of Days to Update: 40

Source: Environmental Protection Agency
Telephone: 202-564-2501
Last EDR Contact: 12/17/2007
Next Scheduled EDR Contact: 03/17/2008
Data Release Frequency: No Update Planned

HIST FTTS INSP: FIFRA/TSCA Tracking System Inspection & Enforcement Case Listing

A complete inspection and enforcement case listing from the FIFRA/TSCA Tracking System (FTTS) for all ten EPA regions. The information was obtained from the National Compliance Database (NCDB). NCDB supports the implementation of FIFRA (Federal Insecticide, Fungicide, and Rodenticide Act) and TSCA (Toxic Substances Control Act). Some EPA regions are now closing out records. Because of that, and the fact that some EPA regions are not providing EPA Headquarters with updated records, it was decided to create a HIST FTTS database. It included records that may not be included in the newer FTTS database updates. This database is no longer updated.

Date of Government Version: 10/19/2006
Date Data Arrived at EDR: 03/01/2007
Date Made Active in Reports: 04/10/2007
Number of Days to Update: 40

Source: Environmental Protection Agency
Telephone: 202-564-2501
Last EDR Contact: 12/17/2008
Next Scheduled EDR Contact: 03/17/2008
Data Release Frequency: No Update Planned

DOT OPS: Incident and Accident Data

Department of Transporation, Office of Pipeline Safety Incident and Accident data.

Date of Government Version: 07/31/2012
Date Data Arrived at EDR: 08/07/2012
Date Made Active in Reports: 09/18/2012
Number of Days to Update: 42

Source: Department of Transporation, Office of Pipeline Safety
Telephone: 202-366-4595
Last EDR Contact: 08/01/2017
Next Scheduled EDR Contact: 11/13/2017
Data Release Frequency: Varies

CONSENT: Superfund (CERCLA) Consent Decrees

Major legal settlements that establish responsibility and standards for cleanup at NPL (Superfund) sites. Released periodically by United States District Courts after settlement by parties to litigation matters.

Date of Government Version: 09/30/2016
Date Data Arrived at EDR: 11/18/2016
Date Made Active in Reports: 02/03/2017
Number of Days to Update: 77

Source: Department of Justice, Consent Decree Library
Telephone: Varies
Last EDR Contact: 06/21/2017
Next Scheduled EDR Contact: 10/09/2017
Data Release Frequency: Varies

BRS: Biennial Reporting System

The Biennial Reporting System is a national system administered by the EPA that collects data on the generation and management of hazardous waste. BRS captures detailed data from two groups: Large Quantity Generators (LQG) and Treatment, Storage, and Disposal Facilities.

Date of Government Version: 12/31/2013
Date Data Arrived at EDR: 02/24/2015
Date Made Active in Reports: 09/30/2015
Number of Days to Update: 218

Source: EPA/NTIS
Telephone: 800-424-9346
Last EDR Contact: 08/25/2017
Next Scheduled EDR Contact: 12/04/2017
Data Release Frequency: Biennially

INDIAN RESERV: Indian Reservations

This map layer portrays Indian administered lands of the United States that have any area equal to or greater than 640 acres.

Date of Government Version: 12/31/2014
Date Data Arrived at EDR: 07/14/2015
Date Made Active in Reports: 01/10/2017
Number of Days to Update: 546

Source: USGS
Telephone: 202-208-3710
Last EDR Contact: 07/11/2017
Next Scheduled EDR Contact: 10/23/2017
Data Release Frequency: Semi-Annually

FUSRAP: Formerly Utilized Sites Remedial Action Program

DOE established the Formerly Utilized Sites Remedial Action Program (FUSRAP) in 1974 to remediate sites where radioactive contamination remained from Manhattan Project and early U.S. Atomic Energy Commission (AEC) operations.

Date of Government Version: 12/23/2016
Date Data Arrived at EDR: 12/27/2016
Date Made Active in Reports: 02/17/2017
Number of Days to Update: 52

Source: Department of Energy
Telephone: 202-586-3559
Last EDR Contact: 08/03/2017
Next Scheduled EDR Contact: 11/20/2017
Data Release Frequency: Varies

UMTRA: Uranium Mill Tailings Sites

Uranium ore was mined by private companies for federal government use in national defense programs. When the mills shut down, large piles of the sand-like material (mill tailings) remain after uranium has been extracted from the ore. Levels of human exposure to radioactive materials from the piles are low; however, in some cases tailings were used as construction materials before the potential health hazards of the tailings were recognized.

Date of Government Version: 09/14/2010
Date Data Arrived at EDR: 10/07/2011
Date Made Active in Reports: 03/01/2012
Number of Days to Update: 146

Source: Department of Energy
Telephone: 505-845-0011
Last EDR Contact: 08/22/2017
Next Scheduled EDR Contact: 12/04/2017
Data Release Frequency: Varies

LEAD SMELTER 1: Lead Smelter Sites

A listing of former lead smelter site locations.

Date of Government Version: 12/05/2016
Date Data Arrived at EDR: 01/05/2017
Date Made Active in Reports: 02/10/2017
Number of Days to Update: 36

Source: Environmental Protection Agency
Telephone: 703-603-8787
Last EDR Contact: 07/07/2017
Next Scheduled EDR Contact: 10/16/2017
Data Release Frequency: Varies

LEAD SMELTER 2: Lead Smelter Sites

A list of several hundred sites in the U.S. where secondary lead smelting was done from 1931and 1964. These sites may pose a threat to public health through ingestion or inhalation of contaminated soil or dust

Date of Government Version: 04/05/2001
Date Data Arrived at EDR: 10/27/2010
Date Made Active in Reports: 12/02/2010
Number of Days to Update: 36

Source: American Journal of Public Health
Telephone: 703-305-6451
Last EDR Contact: 12/02/2009
Next Scheduled EDR Contact: N/A
Data Release Frequency: No Update Planned

US AIRS (AFS): Aerometric Information Retrieval System Facility Subsystem (AFS)

The database is a sub-system of Aerometric Information Retrieval System (AIRS). AFS contains compliance data on air pollution point sources regulated by the U.S. EPA and/or state and local air regulatory agencies. This information comes from source reports by various stationary sources of air pollution, such as electric power plants, steel mills, factories, and universities, and provides information about the air pollutants they produce. Action, air program, air program pollutant, and general level plant data. It is used to track emissions and compliance data from industrial plants.

Date of Government Version: 10/12/2016
Date Data Arrived at EDR: 10/26/2016
Date Made Active in Reports: 02/03/2017
Number of Days to Update: 100

Source: EPA
Telephone: 202-564-2496
Last EDR Contact: 08/11/2017
Next Scheduled EDR Contact: 10/09/2017
Data Release Frequency: Annually

US AIRS MINOR: Air Facility System Data
A listing of minor source facilities.

Date of Government Version: 10/12/2016
Date Data Arrived at EDR: 10/26/2016
Date Made Active in Reports: 02/03/2017
Number of Days to Update: 100

Source: EPA
Telephone: 202-564-2496
Last EDR Contact: 08/11/2017
Next Scheduled EDR Contact: 10/09/2017
Data Release Frequency: Annually

US MINES: Mines Master Index File
Contains all mine identification numbers issued for mines active or opened since 1971. The data also includes violation information.

Date of Government Version: 02/08/2017
Date Data Arrived at EDR: 02/28/2017
Date Made Active in Reports: 04/07/2017
Number of Days to Update: 38

Source: Department of Labor, Mine Safety and Health Administration
Telephone: 303-231-5959
Last EDR Contact: 08/30/2017
Next Scheduled EDR Contact: 12/11/2017
Data Release Frequency: Semi-Annually

US MINES 2: Ferrous and Nonferrous Metal Mines Database Listing
This map layer includes ferrous (ferrous metal mines are facilities that extract ferrous metals, such as iron ore or molybdenum) and nonferrous (Nonferrous metal mines are facilities that extract nonferrous metals, such as gold, silver, copper, zinc, and lead) metal mines in the United States.

Date of Government Version: 12/05/2005
Date Data Arrived at EDR: 02/29/2008
Date Made Active in Reports: 04/18/2008
Number of Days to Update: 49

Source: USGS
Telephone: 703-648-7709
Last EDR Contact: 09/01/2017
Next Scheduled EDR Contact: 12/11/2017
Data Release Frequency: Varies

US MINES 3: Active Mines & Mineral Plants Database Listing
Active Mines and Mineral Processing Plant operations for commodities monitored by the Minerals Information Team of the USGS.

Date of Government Version: 04/14/2011
Date Data Arrived at EDR: 06/08/2011
Date Made Active in Reports: 09/13/2011
Number of Days to Update: 97

Source: USGS
Telephone: 703-648-7709
Last EDR Contact: 09/01/2017
Next Scheduled EDR Contact: 12/11/2017
Data Release Frequency: Varies

ABANDONED MINES: Abandoned Mines
An inventory of land and water impacted by past mining (primarily coal mining) is maintained by OSMRE to provide information needed to implement the Surface Mining Control and Reclamation Act of 1977 (SMCRA). The inventory contains information on the location, type, and extent of AML impacts, as well as, information on the cost associated with the reclamation of those problems. The inventory is based upon field surveys by State, Tribal, and OSMRE program officials. It is dynamic to the extent that it is modified as new problems are identified and existing problems are reclaimed.

Date of Government Version: 03/14/2017
Date Data Arrived at EDR: 03/17/2017
Date Made Active in Reports: 04/07/2017
Number of Days to Update: 21

Source: Department of Interior
Telephone: 202-208-2609
Last EDR Contact: 09/07/2017
Next Scheduled EDR Contact: 12/25/2017
Data Release Frequency: Quarterly

GOVERNMENT RECORDS SEARCHED / DATA CURRENCY TRACKING

FINDS: Facility Index System/Facility Registry System

Facility Index System. FINDS contains both facility information and 'pointers' to other sources that contain more detail. EDR includes the following FINDS databases in this report: PCS (Permit Compliance System), AIRS (Aerometric Information Retrieval System), DOCKET (Enforcement Docket used to manage and track information on civil judicial enforcement cases for all environmental statutes), FURS (Federal Underground Injection Control), C-DOCKET (Criminal Docket System used to track criminal enforcement actions for all environmental statutes), FFIS (Federal Facilities Information System), STATE (State Environmental Laws and Statutes), and PADS (PCB Activity Data System).

Date of Government Version: 04/04/2017
Date Data Arrived at EDR: 04/07/2017
Date Made Active in Reports: 05/12/2017
Number of Days to Update: 35

Source: EPA
Telephone: (303) 312-6312
Last EDR Contact: 09/06/2017
Next Scheduled EDR Contact: 12/18/2017
Data Release Frequency: Quarterly

ECHO: Enforcement & Compliance History Information

ECHO provides integrated compliance and enforcement information for about 800,000 regulated facilities nationwide.

Date of Government Version: 03/19/2017
Date Data Arrived at EDR: 03/21/2017
Date Made Active in Reports: 05/12/2017
Number of Days to Update: 52

Source: Environmental Protection Agency
Telephone: 202-564-2280
Last EDR Contact: 09/06/2017
Next Scheduled EDR Contact: 12/18/2017
Data Release Frequency: Quarterly

DOCKET HWC: Hazardous Waste Compliance Docket Listing

A complete list of the Federal Agency Hazardous Waste Compliance Docket Facilities.

Date of Government Version: 06/02/2016
Date Data Arrived at EDR: 06/03/2016
Date Made Active in Reports: 09/02/2016
Number of Days to Update: 91

Source: Environmental Protection Agency
Telephone: 202-564-0527
Last EDR Contact: 08/24/2017
Next Scheduled EDR Contact: 12/11/2017
Data Release Frequency: Varies

UXO: Unexploded Ordnance Sites

A listing of unexploded ordnance site locations

Date of Government Version: 10/25/2015
Date Data Arrived at EDR: 01/29/2016
Date Made Active in Reports: 04/05/2016
Number of Days to Update: 67

Source: Department of Defense
Telephone: 571-373-0407
Last EDR Contact: 07/17/2017
Next Scheduled EDR Contact: 10/30/2017
Data Release Frequency: Varies

FUELS PROGRAM: EPA Fuels Program Registered Listing

This listing includes facilities that are registered under the Part 80 (Code of Federal Regulations) EPA Fuels Programs. All companies now are required to submit new and updated registrations.

Date of Government Version: 02/22/2017
Date Data Arrived at EDR: 02/22/2017
Date Made Active in Reports: 05/12/2017
Number of Days to Update: 79

Source: EPA
Telephone: 800-385-6164
Last EDR Contact: 08/17/2017
Next Scheduled EDR Contact: 12/04/2017
Data Release Frequency: Quarterly

AIRS: Permitted Facility & Emissions Listing

A listing of Air Pollution Control Division permits and emissions data.

Date of Government Version: 06/05/2017
Date Data Arrived at EDR: 06/09/2017
Date Made Active in Reports: 09/06/2017
Number of Days to Update: 89

Source: Department of Public Health & Environment
Telephone: 303-692-3213
Last EDR Contact: 08/31/2017
Next Scheduled EDR Contact: 12/18/2017
Data Release Frequency: Varies

ASBESTOS: Asbestos Abatement & Demolition Projects
Asbestos abatement and demolition projects by the contractor.

Date of Government Version: 03/31/2017
Date Data Arrived at EDR: 05/09/2017
Date Made Active in Reports: 09/07/2017
Number of Days to Update: 121

Source: Department of Public Health & Environment
Telephone: 303-692-3100
Last EDR Contact: 08/11/2017
Next Scheduled EDR Contact: 11/20/2017
Data Release Frequency: Semi-Annually

METHANE SITE: Methane Site Investigations - Jefferson County 1980
The objectives of the study are to define as closely as possible the boundaries of methane producing solid waste landfills.

Date of Government Version: 12/31/1980
Date Data Arrived at EDR: 02/13/1995
Date Made Active in Reports: 04/04/1995
Number of Days to Update: 50

Source: Jefferson County Health Department
Telephone: 303-239-7175
Last EDR Contact: 01/27/1995
Next Scheduled EDR Contact: N/A
Data Release Frequency: No Update Planned

METHANE INVESTIGATION: Methane Gas & Swamp Findings
The primary objective of this study was to assess methane gas related hazards at selected landfill sites in Colorado. These sites were selected by the Colorado Department of Health following evaluation of responses received from County and Municipal agencies about completed and existing landfills within their jurisdiction.

Date of Government Version: 03/15/1979
Date Data Arrived at EDR: 02/13/1995
Date Made Active in Reports: 04/04/1995
Number of Days to Update: 50

Source: Department of Health
Telephone: 303-640-3335
Last EDR Contact: 01/27/1995
Next Scheduled EDR Contact: N/A
Data Release Frequency: No Update Planned

DRYCLEANERS: Drycleaner Facilities
A listing of drycleaning facilities.

Date of Government Version: 06/05/2017
Date Data Arrived at EDR: 06/09/2017
Date Made Active in Reports: 09/06/2017
Number of Days to Update: 89

Source: Department of Public Health & Environment
Telephone: 303-692-3213
Last EDR Contact: 08/31/2017
Next Scheduled EDR Contact: 12/18/2017
Data Release Frequency: Varies

Financial Assurance 1: Financial Assurance Information Listing
A listing of financial assurance information for hazardous waste facilities. Financial assurance is intended to ensure that resources are available to pay for the cost of closure, post-closure care, and corrective measures if the owner or operator of a regulated facility is unable or unwilling to pay.

Date of Government Version: 07/07/2017
Date Data Arrived at EDR: 07/11/2017
Date Made Active in Reports: 09/06/2017
Number of Days to Update: 57

Source: Department of Public Health & Environment
Telephone: 303-692-3350
Last EDR Contact: 06/29/2017
Next Scheduled EDR Contact: 10/16/2017
Data Release Frequency: Varies

Financial Assurance 2: Financial Assurance Information Listing
A listing of financial assurance information for solid waste facilities. Financial assurance is intended to ensure that resources are available to pay for the cost of closure, post-closure care, and corrective measures if the owner or operator of a regulated facility is unable or unwilling to pay.

Date of Government Version: 04/13/2017
Date Data Arrived at EDR: 04/14/2017
Date Made Active in Reports: 04/26/2017
Number of Days to Update: 12

Source: Department of Public Health & Environment
Telephone: 303-392-3350
Last EDR Contact: 06/29/2017
Next Scheduled EDR Contact: 10/16/2017
Data Release Frequency: Varies

MINES: Permitted Mines Listing
This dataset represents permitted mines in the State of Colorado

Date of Government Version: 07/27/2015
Date Data Arrived at EDR: 04/19/2016
Date Made Active in Reports: 05/23/2016
Number of Days to Update: 34

Source: Division of Reclamation Mining and safety
Telephone: 303-866-3567
Last EDR Contact: 07/18/2017
Next Scheduled EDR Contact: 10/30/2017
Data Release Frequency: Varies

NPDES: Permitted Facility Listing
A listing of permitted facilities from the Water Quality Control Division.

Date of Government Version: 07/27/2017
Date Data Arrived at EDR: 07/31/2017
Date Made Active in Reports: 08/15/2017
Number of Days to Update: 15

Source: Department of Public Health & Environment
Telephone: 303-692-3611
Last EDR Contact: 07/27/2017
Next Scheduled EDR Contact: 11/13/2017
Data Release Frequency: Varies

UMTRA: Uranium Mill Tailings Sites
There were nine uranium mill tailings sites in Colorado designated for cleanup under the federal Uranium Mill Tailings Radiation Control Act. These nine sites, know commonly as UMTRA sites, were remediated jointly by the State of Colorado and the U.S. Department of Energy during the late 1980's and early 1990's. Mill tailings were removed from 8 of the mill sites and relocated in engineered disposal cells. A disposal cell is designed to encapsulate the material, reduce radon emanation, and prevent the movement of water through the material. At one site, Maybell, CO, the tailings were stabilized in-place at the mill site. After remediation of the tailings was completed, the State and DOE began to investigate the residual impacts to groundwater at the mill sites. The groundwater phase of the UMTRA program is on-going.

Date of Government Version: 11/23/2004
Date Data Arrived at EDR: 03/21/2007
Date Made Active in Reports: 05/02/2007
Number of Days to Update: 42

Source: Department of Public Health & Environment
Telephone: 970-248-7164
Last EDR Contact: 08/24/2017
Next Scheduled EDR Contact: 12/04/2017
Data Release Frequency: Varies

EDR HIGH RISK HISTORICAL RECORDS

EDR Exclusive Records

EDR MGP: EDR Proprietary Manufactured Gas Plants
The EDR Proprietary Manufactured Gas Plant Database includes records of coal gas plants (manufactured gas plants) compiled by EDR's researchers. Manufactured gas sites were used in the United States from the 1800's to 1950's to produce a gas that could be distributed and used as fuel. These plants used whale oil, rosin, coal, or a mixture of coal, oil, and water that also produced a significant amount of waste. Many of the byproducts of the gas production, such as coal tar (oily waste containing volatile and non-volatile chemicals), sludges, oils and other compounds are potentially hazardous to human health and the environment. The byproduct from this process was frequently disposed of directly at the plant site and can remain or spread slowly, serving as a continuous source of soil and groundwater contamination.

Date of Government Version: N/A
Date Data Arrived at EDR: N/A
Date Made Active in Reports: N/A
Number of Days to Update: N/A

Source: EDR, Inc.
Telephone: N/A
Last EDR Contact: N/A
Next Scheduled EDR Contact: N/A
Data Release Frequency: No Update Planned

EDR Hist Auto: EDR Exclusive Historic Gas Stations
EDR has searched selected national collections of business directories and has collected listings of potential gas station/filling station/service station sites that were available to EDR researchers. EDR's review was limited to those categories of sources that might, in EDR's opinion, include gas station/filling station/service station establishments. The categories reviewed included, but were not limited to gas, gas station, gasoline station, filling station, auto, automobile repair, auto service station, service station, etc. This database falls within a category of information EDR classifies as "High Risk Historical Records", or HRHR. EDR's HRHR effort presents unique and sometimes proprietary data about past sites and operations that typically create environmental concerns, but may not show up in current government records searches.

Date of Government Version: N/A
Date Data Arrived at EDR: N/A
Date Made Active in Reports: N/A
Number of Days to Update: N/A

Source: EDR, Inc.
Telephone: N/A
Last EDR Contact: N/A
Next Scheduled EDR Contact: N/A
Data Release Frequency: Varies

EDR Hist Cleaner: EDR Exclusive Historic Dry Cleaners

EDR has searched selected national collections of business directories and has collected listings of potential dry cleaner sites that were available to EDR researchers. EDR's review was limited to those categories of sources that might, in EDR's opinion, include dry cleaning establishments. The categories reviewed included, but were not limited to dry cleaners, cleaners, laundry, laundromat, cleaning/laundry, wash & dry etc. This database falls within a category of information EDR classifies as "High Risk Historical Records", or HRHR. EDR's HRHR effort presents unique and sometimes proprietary data about past sites and operations that typically create environmental concerns, but may not show up in current government records searches.

Date of Government Version: N/A
Date Data Arrived at EDR: N/A
Date Made Active in Reports: N/A
Number of Days to Update: N/A

Source: EDR, Inc.
Telephone: N/A
Last EDR Contact: N/A
Next Scheduled EDR Contact: N/A
Data Release Frequency: Varies

EDR RECOVERED GOVERNMENT ARCHIVES

Exclusive Recovered Govt. Archives

RGA LF: Recovered Government Archive Solid Waste Facilities List

The EDR Recovered Government Archive Landfill database provides a list of landfills derived from historical databases and includes many records that no longer appear in current government lists. Compiled from Records formerly available from the Department of Public Health & Environment in Colorado.

Date of Government Version: N/A
Date Data Arrived at EDR: 07/01/2013
Date Made Active in Reports: 01/15/2014
Number of Days to Update: 198

Source: Department of Public Health & Environment
Telephone: N/A
Last EDR Contact: 06/01/2012
Next Scheduled EDR Contact: N/A
Data Release Frequency: Varies

RGA LUST: Recovered Government Archive Leaking Underground Storage Tank

The EDR Recovered Government Archive Leaking Underground Storage Tank database provides a list of LUST incidents derived from historical databases and includes many records that no longer appear in current government lists. Compiled from Records formerly available from the Department of Labor and Employment, Oil Inspection Section in Colorado.

Date of Government Version: N/A
Date Data Arrived at EDR: 07/01/2013
Date Made Active in Reports: 01/02/2014
Number of Days to Update: 185

Source: Department of Labor and Employment, Oil Inspection Section
Telephone: N/A
Last EDR Contact: 06/01/2012
Next Scheduled EDR Contact: N/A
Data Release Frequency: Varies

COUNTY RECORDS

ADAMS COUNTY:

Summary Report on Methane Gas Hazards and Surveys Conducted on Domestic and Demolition Landfills in Adams County

As of May 8, 1978, all known landfills or dumping sites in the Adams County area have been surveyed.

Date of Government Version: 05/08/1978
Date Data Arrived at EDR: 02/16/1995
Date Made Active in Reports: 04/04/1995
Number of Days to Update: 47

Source: Tri-County Health Department
Telephone: 303-761-1340
Last EDR Contact: 01/27/1995
Next Scheduled EDR Contact: N/A
Data Release Frequency: No Update Planned

ARAPAHOE COUNTY:

A Survey of Landfills in Arapahoe County

A survey of Arapahoe County was conducted from August through November, 1977, of all open and closed landfills and dumpsites in the county. Each of the sites found was classified as domestic or demolition.

Date of Government Version: 12/31/1978
Date Data Arrived at EDR: 02/16/1995
Date Made Active in Reports: 04/04/1995
Number of Days to Update: 47

Source: Tri-County Health Department
Telephone: 303-761-1340
Last EDR Contact: 01/27/1995
Next Scheduled EDR Contact: N/A
Data Release Frequency: No Update Planned

BOULDER COUNTY:

Old Landfill Sites

Landfill sites in Boulder county.

Date of Government Version: 05/01/1986
Date Data Arrived at EDR: 11/14/1995
Date Made Active in Reports: 12/07/1995
Number of Days to Update: 23

Source: Boulder County Health Department
Telephone: 303-441-1182
Last EDR Contact: 01/30/1998
Next Scheduled EDR Contact: N/A
Data Release Frequency: No Update Planned

DENVER COUNTY:

Landfills in Denver County

Landfill sites in the city and county of Denver.

Date of Government Version: 06/23/2017
Date Data Arrived at EDR: 06/23/2017
Date Made Active in Reports: 09/06/2017
Number of Days to Update: 75

Source: City and County of Denver
Telephone: 720-913-4839
Last EDR Contact: 06/23/2017
Next Scheduled EDR Contact: 10/02/2017
Data Release Frequency: No Update Planned

Investigation of Methane Gas Hazards

The purpose of this study was to assess the actual and potential generation, migration, explosive and related problem associated with specified old landfills, and to identify existing and potential problems, suggested strategies to prevent, abate, and control such problems and recommend investigative and monitoring functions as may be deemed necessary. Eight sites determined to be priorities due to population density and potential hazards to population and property were selected by the Colorado Department of Health.

Date of Government Version: 01/01/1981
Date Data Arrived at EDR: 01/29/2013
Date Made Active in Reports: 03/08/2013
Number of Days to Update: 38

Source: City and County of Denver Department of Environmental Health
Telephone: 720-865-5522
Last EDR Contact: 01/15/2013
Next Scheduled EDR Contact: N/A
Data Release Frequency: No Update Planned

DOUGLAS COUNTY:

Douglas County Landfill Key

Landfill sites in Douglas county.

Date of Government Version: 06/12/1991
Date Data Arrived at EDR: 02/16/1995
Date Made Active in Reports: 04/04/1995
Number of Days to Update: 47

Source: Tri-County Health Department
Telephone: 303-761-1340
Last EDR Contact: 01/27/1995
Next Scheduled EDR Contact: N/A
Data Release Frequency: No Update Planned

PUEBLO COUNTY:

Designated Disposal & Landfill Sites
Only inert materials. Asphalt, cement, dirt & rock unless otherwise specified. These sites are no longer active.

Date of Government Version: 04/30/1990
Date Data Arrived at EDR: 11/16/1995
Date Made Active in Reports: 12/07/1995
Number of Days to Update: 21

Source: Pueblo City-County Health Department
Telephone: 719-583-4300
Last EDR Contact: 11/13/1995
Next Scheduled EDR Contact: N/A
Data Release Frequency: No Update Planned

TRI COUNTY:

Tri-County Area Solid Waste Facilities List (Adams, Arapahoe and Douglas Counties)
Closed Domestic Landfills in Adams County, Closed Domestic Landfills in Arapahoe County, Closed Demolition Landfills in Arapahoe County, Closed Domestic Landfills in Douglas County.

Date of Government Version: 10/15/1983
Date Data Arrived at EDR: 02/16/1995
Date Made Active in Reports: 04/04/1995
Number of Days to Update: 47

Source: Tri-County Health Department
Telephone: 303-761-1340
Last EDR Contact: 01/27/1995
Next Scheduled EDR Contact: N/A
Data Release Frequency: No Update Planned

WELD COUNTY:

Solid Waste Facilities in Weld County
Solid Waste Facilities in Weld County.

Date of Government Version: 04/23/2017
Date Data Arrived at EDR: 08/15/2017
Date Made Active in Reports: 09/06/2017
Number of Days to Update: 22

Source: Weld County Department of Public Health
Telephone: 970-304-6415
Last EDR Contact: 08/11/2017
Next Scheduled EDR Contact: 11/20/2017
Data Release Frequency: No Update Planned

OTHER DATABASE(S)

Depending on the geographic area covered by this report, the data provided in these specialty databases may or may not be complete. For example, the existence of wetlands information data in a specific report does not mean that all wetlands in the area covered by the report are included. Moreover, the absence of any reported wetlands information does not necessarily mean that wetlands do not exist in the area covered by the report.

CT MANIFEST: Hazardous Waste Manifest Data
Facility and manifest data. Manifest is a document that lists and tracks hazardous waste from the generator through transporters to a tsd facility.

Date of Government Version: 07/30/2013
Date Data Arrived at EDR: 08/19/2013
Date Made Active in Reports: 10/03/2013
Number of Days to Update: 45

Source: Department of Energy & Environmental Protection
Telephone: 860-424-3375
Last EDR Contact: 08/18/2017
Next Scheduled EDR Contact: 11/27/2017
Data Release Frequency: No Update Planned

NY MANIFEST: Facility and Manifest Data
Manifest is a document that lists and tracks hazardous waste from the generator through transporters to a TSD facility.

Date of Government Version: 01/30/2017
Date Data Arrived at EDR: 02/01/2017
Date Made Active in Reports: 02/13/2017
Number of Days to Update: 12

Source: Department of Environmental Conservation
Telephone: 518-402-8651
Last EDR Contact: 08/03/2017
Next Scheduled EDR Contact: 11/13/2017
Data Release Frequency: Annually

PA MANIFEST: Manifest Information
Hazardous waste manifest information.

Date of Government Version: 12/31/2015
Date Data Arrived at EDR: 07/22/2016
Date Made Active in Reports: 11/22/2016
Number of Days to Update: 123

Source: Department of Environmental Protection
Telephone: 717-783-8990
Last EDR Contact: 07/17/2017
Next Scheduled EDR Contact: 10/30/2017
Data Release Frequency: Annually

WI MANIFEST: Manifest Information
Hazardous waste manifest information.

Date of Government Version: 12/31/2016
Date Data Arrived at EDR: 04/13/2017
Date Made Active in Reports: 07/14/2017
Number of Days to Update: 92

Source: Department of Natural Resources
Telephone: N/A
Last EDR Contact: 09/11/2017
Next Scheduled EDR Contact: 12/25/2017
Data Release Frequency: Annually

Oil/Gas Pipelines
Source: PennWell Corporation
Petroleum Bundle (Crude Oil, Refined Products, Petrochemicals, Gas Liquids (LPG/NGL), and Specialty Gases (Miscellaneous)) N = Natural Gas Bundle (Natural Gas, Gas Liquids (LPG/NGL), and Specialty Gases (Miscellaneous)). This map includes information copyrighted by PennWell Corporation. This information is provided on a best effort basis and PennWell Corporation does not guarantee its accuracy nor warrant its fitness for any particular purpose. Such information has been reprinted with the permission of PennWell.

Electric Power Transmission Line Data
Source: PennWell Corporation
This map includes information copyrighted by PennWell Corporation. This information is provided on a best effort basis and PennWell Corporation does not guarantee its accuracy nor warrant its fitness for any particular purpose. Such information has been reprinted with the permission of PennWell.

Sensitive Receptors: There are individuals deemed sensitive receptors due to their fragile immune systems and special sensitivity to environmental discharges. These sensitive receptors typically include the elderly, the sick, and children. While the location of all sensitive receptors cannot be determined, EDR indicates those buildings and facilities - schools, daycares, hospitals, medical centers, and nursing homes - where individuals who are sensitive receptors are likely to be located.

AHA Hospitals:
Source: American Hospital Association, Inc.
Telephone: 312-280-5991
The database includes a listing of hospitals based on the American Hospital Association's annual survey of hospitals.

Medical Centers: Provider of Services Listing
Source: Centers for Medicare & Medicaid Services
Telephone: 410-786-3000
A listing of hospitals with Medicare provider number, produced by Centers of Medicare & Medicaid Services, a federal agency within the U.S. Department of Health and Human Services.

Nursing Homes
Source: National Institutes of Health
Telephone: 301-594-6248
Information on Medicare and Medicaid certified nursing homes in the United States.

Public Schools
Source: National Center for Education Statistics
Telephone: 202-502-7300
The National Center for Education Statistics' primary database on elementary and secondary public education in the United States. It is a comprehensive, annual, national statistical database of all public elementary and secondary schools and school districts, which contains data that are comparable across all states.

Private Schools
Source: National Center for Education Statistics
Telephone: 202-502-7300
The National Center for Education Statistics' primary database on private school locations in the United States.

Daycare Centers: Daycare Listing
Source: Department of Human Services
Telephone: 303-866-5958

Flood Zone Data: This data was obtained from the Federal Emergency Management Agency (FEMA). It depicts 100-year and 500-year flood zones as defined by FEMA. It includes the National Flood Hazard Layer (NFHL) which incorporates Flood Insurance Rate Map (FIRM) data and Q3 data from FEMA in areas not covered by NFHL.
Source: FEMA
Telephone: 877-336-2627
Date of Government Version: 2003, 2015

NWI: National Wetlands Inventory. This data, available in select counties across the country, was obtained by EDR in 2002, 2005 and 2010 from the U.S. Fish and Wildlife Service.

State Wetlands Data: Riparian Vegetation Data
Source: Division of Wildlife
Telephone: 970-416-3360

Current USGS 7.5 Minute Topographic Map
Source: U.S. Geological Survey

STREET AND ADDRESS INFORMATION

© 2015 TomTom North America, Inc. All rights reserved. This material is proprietary and the subject of copyright protection and other intellectual property rights owned by or licensed to Tele Atlas North America, Inc. The use of this material is subject to the terms of a license agreement. You will be held liable for any unauthorized copying or disclosure of this material.

GEOCHECK ®- PHYSICAL SETTING SOURCE ADDENDUM

TARGET PROPERTY ADDRESS

SEC PARKER RD & STROH RD PARCELS
S PARKER RD & E STROH RD
PARKER, CO 80134

TARGET PROPERTY COORDINATES

Latitude (North):	39.476572 - 39˚ 28’ 35.66’’
Longitude (West):	104.756911 - 104˚ 45’ 24.88’’
Universal Tranverse Mercator:	Zone 13
UTM X (Meters):	520908.1
UTM Y (Meters):	4369483.5
Elevation:	5991 ft. above sea level

USGS TOPOGRAPHIC MAP

Target Property Map:	5960340 CASTLE ROCK NORTH, CO
Version Date:	2013
Southeast Map:	5961147 PONDEROSA PARK, CO
Version Date:	2013

EDR’s GeoCheck Physical Setting Source Addendum is provided to assist the environmental professional in forming an opinion about the impact of potential contaminant migration.

Assessment of the impact of contaminant migration generally has two principal investigative components:

1. Groundwater flow direction, and
2. Groundwater flow velocity.

Groundwater flow direction may be impacted by surface topography, hydrology, hydrogeology, characteristics of the soil, and nearby wells. Groundwater flow velocity is generally impacted by the nature of the geologic strata.

GEOCHECK® - PHYSICAL SETTING SOURCE SUMMARY

GROUNDWATER FLOW DIRECTION INFORMATION

Groundwater flow direction for a particular site is best determined by a qualified environmental professional using site-specific well data. If such data is not reasonably ascertainable, it may be necessary to rely on other sources of information, such as surface topographic information, hydrologic information, hydrogeologic data collected on nearby properties, and regional groundwater flow information (from deep aquifers).

TOPOGRAPHIC INFORMATION

Surface topography may be indicative of the direction of surficial groundwater flow. This information can be used to assist the environmental professional in forming an opinion about the impact of nearby contaminated properties or, should contamination exist on the target property, what downgradient sites might be impacted.

TARGET PROPERTY TOPOGRAPHY

General Topographic Gradient: General West

SURROUNDING TOPOGRAPHY: ELEVATION PROFILES

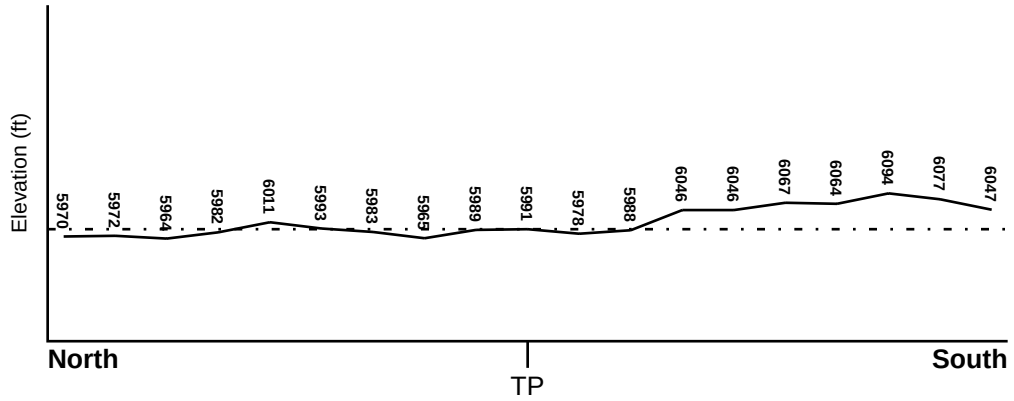

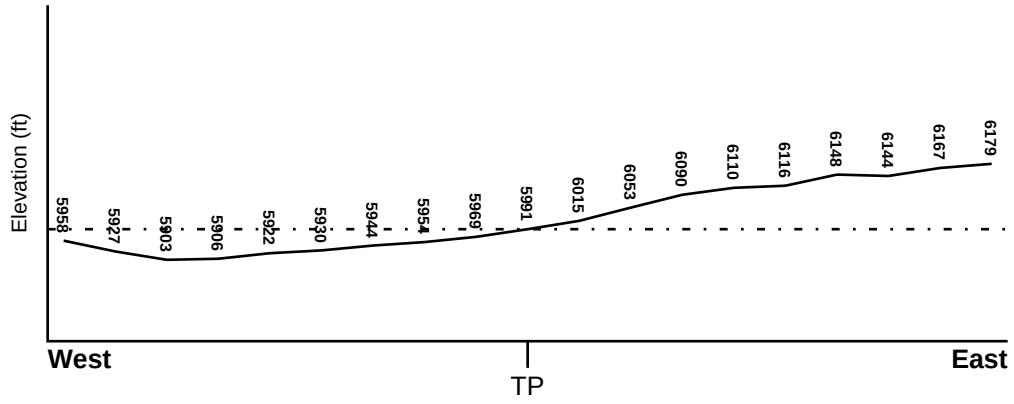

Target Property Elevation: 5991 ft.

0 1/2 1 Miles

Source: Topography has been determined from the USGS 7.5' Digital Elevation Model and should be evaluated on a relative (not an absolute) basis. Relative elevation information between sites of close proximity should be field verified.

GEOCHECK® - PHYSICAL SETTING SOURCE SUMMARY

HYDROLOGIC INFORMATION

Surface water can act as a hydrologic barrier to groundwater flow. Such hydrologic information can be used to assist the environmental professional in forming an opinion about the impact of nearby contaminated properties or, should contamination exist on the target property, what downgradient sites might be impacted.

Refer to the Physical Setting Source Map following this summary for hydrologic information (major waterways and bodies of water).

FEMA FLOOD ZONE

Flood Plain Panel at Target Property	FEMA Source Type
08035C0182F	FEMA FIRM Flood data

Additional Panels in search area:	FEMA Source Type
08035C0201F	FEMA FIRM Flood data
08035C0184F	FEMA FIRM Flood data
08035C0203F	FEMA FIRM Flood data

NATIONAL WETLAND INVENTORY

NWI Quad at Target Property	NWI Electronic Data Coverage
CASTLE ROCK NORTH	YES - refer to the Overview Map and Detail Map

HYDROGEOLOGIC INFORMATION

Hydrogeologic information obtained by installation of wells on a specific site can often be an indicator of groundwater flow direction in the immediate area. Such hydrogeologic information can be used to assist the environmental professional in forming an opinion about the impact of nearby contaminated properties or, should contamination exist on the target property, what downgradient sites might be impacted.

AQUIFLOW®

Search Radius: 1.000 Mile.

EDR has developed the AQUIFLOW Information System to provide data on the general direction of groundwater flow at specific points. EDR has reviewed reports submitted by environmental professionals to regulatory authorities at select sites and has extracted the date of the report, groundwater flow direction as determined hydrogeologically, and the depth to water table.

MAP ID	LOCATION FROM TP	GENERAL DIRECTION GROUNDWATER FLOW
50	1/2 - 1 Mile South	W
1G	1/2 - 1 Mile South	W

For additional site information, refer to Physical Setting Source Map Findings.

GEOCHECK® - PHYSICAL SETTING SOURCE SUMMARY

GROUNDWATER FLOW VELOCITY INFORMATION

Groundwater flow velocity information for a particular site is best determined by a qualified environmental professional using site specific geologic and soil strata data. If such data are not reasonably ascertainable, it may be necessary to rely on other sources of information, including geologic age identification, rock stratigraphic unit and soil characteristics data collected on nearby properties and regional soil information. In general, contaminant plumes move more quickly through sandy-gravelly types of soils than silty-clayey types of soils.

GEOLOGIC INFORMATION IN GENERAL AREA OF TARGET PROPERTY

Geologic information can be used by the environmental professional in forming an opinion about the relative speed at which contaminant migration may be occurring.

ROCK STRATIGRAPHIC UNIT

Era:	Cenozoic
System:	Tertiary
Series:	Paleocene
Code:	Txc *(decoded above as Era, System & Series)*

GEOLOGIC AGE IDENTIFICATION

Category: Continental Deposits

Geologic Age and Rock Stratigraphic Unit Source: P.G. Schruben, R.E. Arndt and W.J. Bawiec, Geology of the Conterminous U.S. at 1:2,500,000 Scale - a digital representation of the 1974 P.B. King and H.M. Beikman Map, USGS Digital Data Series DDS - 11 (1994).

SSURGO SOIL MAP - 5048691.2s

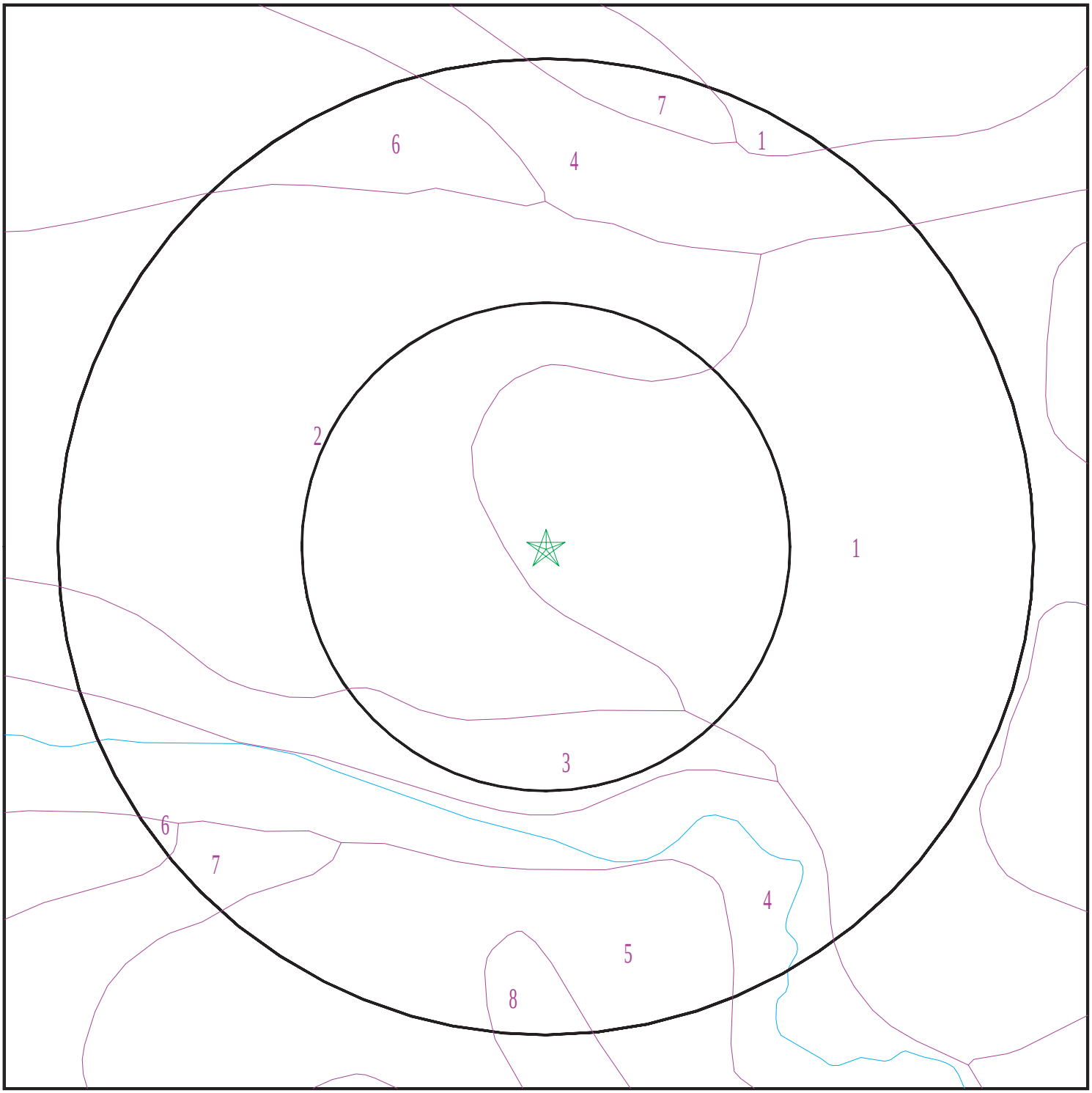

Target Property
SSURGO Soil
Water

0 1/16 1/8 1/4 Miles

N

SITE NAME:	SEC Parker Rd & Stroh Rd Parcels	CLIENT:	Ground Engineering Consultants
ADDRESS:	S Parker Rd & E Stroh Rd Parker CO 80134	CONTACT:	Jason A. Smith
		INQUIRY #:	5048691.2s
LAT/LONG:	39.476572 / 104.756911	DATE:	September 13, 2017 12:03 pm

Copyright © 2017 EDR, Inc. © 2015 TomTom Rel. 2015.

GEOCHECK® - PHYSICAL SETTING SOURCE SUMMARY

DOMINANT SOIL COMPOSITION IN GENERAL AREA OF TARGET PROPERTY

The U.S. Department of Agriculture's (USDA) Soil Conservation Service (SCS) leads the National Cooperative Soil Survey (NCSS) and is responsible for collecting, storing, maintaining and distributing soil survey information for privately owned lands in the United States. A soil map in a soil survey is a representation of soil patterns in a landscape. The following information is based on Soil Conservation Service SSURGO data.

Soil Map ID: 1

Soil Component Name: Bresser

Soil Surface Texture: sandy loam

Hydrologic Group: Class B - Moderate infiltration rates. Deep and moderately deep, moderately well and well drained soils with moderately coarse textures.

Soil Drainage Class: Well drained

Hydric Status: Partially hydric

Corrosion Potential - Uncoated Steel: Moderate

Depth to Bedrock Min: > 0 inches

Depth to Watertable Min: > 0 inches

Soil Layer Information							
	Boundary			Classification		Saturated hydraulic conductivity micro m/sec	Soil Reaction (pH)
Layer	Upper	Lower	Soil Texture Class	AASHTO Group	Unified Soil		
1	0 inches	7 inches	sandy loam	Granular materials (35 pct. or less passing No. 200), Silty, or Clayey Gravel and Sand.	COARSE-GRAINED SOILS, Sands, Sands with fines, Clayey sand. COARSE-GRAINED SOILS, Sands, Sands with fines, Silty Sand.	Max: 42.34 Min: 4.23	Max: 7.3 Min: 6.1
2	7 inches	29 inches	sandy clay loam	Silt-Clay Materials (more than 35 pct. passing No. 200), Silty Soils.	COARSE-GRAINED SOILS, Sands, Sands with fines, Clayey sand. COARSE-GRAINED SOILS, Sands, Sands with fines, Silty Sand.	Max: 14.11 Min: 1.41	Max: 7.3 Min: 6.6
3	29 inches	59 inches	loamy sand	Granular materials (35 pct. or less passing No. 200), Stone Fragments, Gravel and Sand.	COARSE-GRAINED SOILS, Sands, Sands with fines, Clayey sand. COARSE-GRAINED SOILS, Sands, Sands with fines, Silty Sand.	Max: 141.14 Min: 14.11	Max: 7.3 Min: 6.6

Soil Map ID: 2

Soil Component Name: Sampson

Soil Surface Texture: loam

Hydrologic Group: Class B - Moderate infiltration rates. Deep and moderately deep, moderately well and well drained soils with moderately coarse textures.

Soil Drainage Class: Well drained

Hydric Status: Partially hydric

Corrosion Potential - Uncoated Steel: High

Depth to Bedrock Min: > 0 inches

Depth to Watertable Min: > 0 inches

Soil Layer Information

	Boundary			Classification		Saturated hydraulic conductivity micro m/sec	Soil Reaction (pH)
Layer	**Upper**	**Lower**	**Soil Texture Class**	**AASHTO Group**	**Unified Soil**		
1	0 inches	9 inches	loam	Silt-Clay Materials (more than 35 pct. passing No. 200), Silty Soils.	FINE-GRAINED SOILS, Silts and Clays (liquid limit less than 50%), Lean Clay	Max: 14.11 Min: 4.23	Max: 7.8 Min: 6.1
2	9 inches	27 inches	clay loam	Granular materials (35 pct. or less passing No. 200), Silty, or Clayey Gravel and Sand.	COARSE-GRAINED SOILS, Sands, Sands with fines, Clayey sand.	Max: 14.11 Min: 4.23	Max: 7.8 Min: 6.1
3	27 inches	38 inches	loam	Silt-Clay Materials (more than 35 pct. passing No. 200), Silty Soils.	FINE-GRAINED SOILS, Silts and Clays (liquid limit less than 50%), Lean Clay	Max: 42.34 Min: 4.23	Max: 8.4 Min: 7.4
4	38 inches	59 inches	silt loam	Silt-Clay Materials (more than 35 pct. passing No. 200), Silty Soils.	FINE-GRAINED SOILS, Silts and Clays (liquid limit less than 50%), silt.	Max: 42.34 Min: 4.23	Max: 8.4 Min: 7.4

GEOCHECK® - PHYSICAL SETTING SOURCE SUMMARY

Soil Map ID: 3

Soil Component Name: Loamy alluvial land

Soil Surface Texture: sandy loam

Hydrologic Group: Class C - Slow infiltration rates. Soils with layers impeding downward movement of water, or soils with moderately fine or fine textures.

Soil Drainage Class: Well drained

Hydric Status: Partially hydric

Corrosion Potential - Uncoated Steel: Moderate

Depth to Bedrock Min: > 0 inches

Depth to Watertable Min: > 153 inches

Soil Layer Information							
	Boundary			Classification		Saturated hydraulic conductivity micro m/sec	Soil Reaction (pH)
Layer	Upper	Lower	Soil Texture Class	AASHTO Group	Unified Soil		
1	0 inches	20 inches	sandy loam	Silt-Clay Materials (more than 35 pct. passing No. 200), Silty Soils.	FINE-GRAINED SOILS, Silts and Clays (liquid limit less than 50%), Lean Clay. FINE-GRAINED SOILS, Silts and Clays (liquid limit less than 50%), silt.	Max: 42.34 Min: 1.41	Max: 9 Min: 6.6
2	20 inches	40 inches	stratified loamy sand to clay loam	Granular materials (35 pct. or less passing No. 200), Silty, or Clayey Gravel and Sand.	FINE-GRAINED SOILS, Silts and Clays (liquid limit less than 50%), Lean Clay. FINE-GRAINED SOILS, Silts and Clays (liquid limit less than 50%), silt.	Max: 42.34 Min: 1.41	Max: 9 Min: 6.6
3	40 inches	59 inches	sand and gravel	Granular materials (35 pct. or less passing No. 200), Stone Fragments, Gravel and Sand.	COARSE-GRAINED SOILS, Sands, Clean Sands, Well-graded sand.	Max: 705 Min: 141.14	Max: 9 Min: 6.6

Soil Map ID: 4

Soil Component Name: Sandy alluvial land

Soil Surface Texture: loamy sand

Hydrologic Group: Class A - High infiltration rates. Soils are deep, well drained to excessively drained sands and gravels.

Soil Drainage Class: Excessively drained

Hydric Status: Partially hydric

Corrosion Potential - Uncoated Steel: Moderate

Depth to Bedrock Min: > 0 inches

Depth to Watertable Min: > 152 inches

Soil Layer Information							
	Boundary			Classification		Saturated hydraulic conductivity micro m/sec	Soil Reaction (pH)
Layer	Upper	Lower	Soil Texture Class	AASHTO Group	Unified Soil		
1	0 inches	20 inches	loamy sand	Granular materials (35 pct. or less passing No. 200), Stone Fragments, Gravel and Sand.	COARSE-GRAINED SOILS, Sands, Sands with fines, Clayey sand. COARSE-GRAINED SOILS, Sands, Sands with fines, Silty Sand.	Max: 141.14 Min: 42.34	Max: 8.4 Min: 6.6
2	20 inches	59 inches	stratified sand to sandy loam	Silt-Clay Materials (more than 35 pct. passing No. 200), Silty Soils.	COARSE-GRAINED SOILS, Sands, Sands with fines, Clayey sand. COARSE-GRAINED SOILS, Sands, Sands with fines, Silty Sand.	Max: 141.14 Min: 14.11	Max: 8.4 Min: 6.6

Soil Map ID: 5

Soil Component Name: Truckton

Soil Surface Texture: sandy loam

Hydrologic Group: Class B - Moderate infiltration rates. Deep and moderately deep, moderately well and well drained soils with moderately coarse textures.

Soil Drainage Class: Well drained

Hydric Status: Not hydric

Corrosion Potential - Uncoated Steel: Moderate

Depth to Bedrock Min: > 0 inches

Depth to Watertable Min: > 0 inches

Soil Layer Information							
	Boundary			Classification		Saturated hydraulic conductivity micro m/sec	Soil Reaction (pH)
Layer	Upper	Lower	Soil Texture Class	AASHTO Group	Unified Soil		
1	0 inches	3 inches	sandy loam	Granular materials (35 pct. or less passing No. 200), Silty, or Clayey Gravel and Sand.	COARSE-GRAINED SOILS, Sands, Sands with fines, Clayey sand. COARSE-GRAINED SOILS, Sands, Sands with fines, Silty Sand.	Max: 42.34 Min: 14.11	Max: 7.3 Min: 5.6
2	3 inches	18 inches	sandy loam	Granular materials (35 pct. or less passing No. 200), Silty, or Clayey Gravel and Sand.	COARSE-GRAINED SOILS, Sands, Sands with fines, Silty Sand.	Max: 42.34 Min: 14.11	Max: 7.3 Min: 6.1
3	18 inches	59 inches	sandy loam	Granular materials (35 pct. or less passing No. 200), Silty, or Clayey Gravel and Sand.	COARSE-GRAINED SOILS, Sands, Sands with fines, Silty Sand.	Max: 141.14 Min: 14.11	Max: 7.3 Min: 6.1

Soil Map ID: 6

Soil Component Name: Blakeland

Soil Surface Texture: sandy loam

Hydrologic Group: Class A - High infiltration rates. Soils are deep, well drained to excessively drained sands and gravels.

Soil Drainage Class: Well drained

Hydric Status: Not hydric

Corrosion Potential - Uncoated Steel: Moderate

Depth to Bedrock Min: > 0 inches

Depth to Watertable Min: > 0 inches

Soil Layer Information							
	Boundary			Classification		Saturated hydraulic conductivity micro m/sec	Soil Reaction (pH)
Layer	Upper	Lower	Soil Texture Class	AASHTO Group	Unified Soil		
1	0 inches	12 inches	sandy loam	Silt-Clay Materials (more than 35 pct. passing No. 200), Silty Soils.	COARSE-GRAINED SOILS, Sands, Sands with fines, Clayey sand.	Max: 42.34 Min: 14.11	Max: 7.3 Min: 6.1
2	12 inches	24 inches	loamy coarse sand	Granular materials (35 pct. or less passing No. 200), Stone Fragments, Gravel and Sand.	COARSE-GRAINED SOILS, Sands, Sands with fines, Clayey sand. COARSE-GRAINED SOILS, Sands, Sands with fines, Silty Sand.	Max: 141.14 Min: 14.11	Max: 7.3 Min: 6.1
3	24 inches	59 inches	loamy coarse sand	Granular materials (35 pct. or less passing No. 200), Fine Sand.	COARSE-GRAINED SOILS, Sands, Clean Sands, Well-graded sand. COARSE-GRAINED SOILS, Sands, Sands with fines, Silty Sand.	Max: 705 Min: 141.14	Max: 7.3 Min: 6.1

Soil Map ID: 7

Soil Component Name: Bresser

Soil Surface Texture: sandy loam

Hydrologic Group: Class B - Moderate infiltration rates. Deep and moderately deep, moderately well and well drained soils with moderately coarse textures.

Soil Drainage Class: Well drained

Hydric Status: Partially hydric

Corrosion Potential - Uncoated Steel: Moderate

Depth to Bedrock Min: > 0 inches

Depth to Watertable Min: > 0 inches

Soil Layer Information							
	Boundary			Classification		Saturated hydraulic conductivity micro m/sec	Soil Reaction (pH)
Layer	Upper	Lower	Soil Texture Class	AASHTO Group	Unified Soil		
1	0 inches	7 inches	sandy loam	Silt-Clay Materials (more than 35 pct. passing No. 200), Silty Soils.	COARSE-GRAINED SOILS, Sands, Sands with fines, Clayey sand. COARSE-GRAINED SOILS, Sands, Sands with fines, Silty Sand.	Max: 42.34 Min: 4.23	Max: 7.3 Min: 6.1
2	7 inches	29 inches	sandy clay loam	Silt-Clay Materials (more than 35 pct. passing No. 200), Silty Soils.	FINE-GRAINED SOILS, Silts and Clays (liquid limit less than 50%), Lean Clay. FINE-GRAINED SOILS, Silts and Clays (liquid limit less than 50%), silt.	Max: 14.11 Min: 1.41	Max: 7.3 Min: 6.6
3	29 inches	59 inches	loamy sand	Granular materials (35 pct. or less passing No. 200), Stone Fragments, Gravel and Sand.	COARSE-GRAINED SOILS, Sands, Sands with fines, Clayey sand. COARSE-GRAINED SOILS, Sands, Sands with fines, Silty Sand.	Max: 141.14 Min: 14.11	Max: 7.3 Min: 6.6

Soil Map ID: 8

Soil Component Name: Newlin

Soil Surface Texture: gravelly sandy loam

Hydrologic Group: Class B - Moderate infiltration rates. Deep and moderately deep, moderately well and well drained soils with moderately coarse textures.

Soil Drainage Class: Well drained

Hydric Status: Partially hydric

Corrosion Potential - Uncoated Steel: Moderate

Depth to Bedrock Min: > 0 inches

Depth to Watertable Min: > 0 inches

GEOCHECK® - PHYSICAL SETTING SOURCE SUMMARY

Soil Layer Information							
	Boundary			Classification		Saturated hydraulic conductivity micro m/sec	Soil Reaction (pH)
Layer	Upper	Lower	Soil Texture Class	AASHTO Group	Unified Soil		
1	0 inches	7 inches	gravelly sandy loam	Granular materials (35 pct. or less passing No. 200), Stone Fragments, Gravel and Sand.	COARSE-GRAINED SOILS, Sands, Sands with fines, Clayey sand. COARSE-GRAINED SOILS, Sands, Sands with fines, Silty Sand.	Max: 42.34 Min: 4.23	Max: 7.8 Min: 6.1
2	7 inches	16 inches	gravelly sandy clay loam	Granular materials (35 pct. or less passing No. 200), Silty, or Clayey Gravel and Sand.	COARSE-GRAINED SOILS, Sands, Sands with fines, Clayey sand. COARSE-GRAINED SOILS, Sands, Sands with fines, Silty Sand.	Max: 14.11 Min: 1.41	Max: 7.8 Min: 6.1
3	16 inches	22 inches	gravelly sandy loam	Granular materials (35 pct. or less passing No. 200), Stone Fragments, Gravel and Sand.	COARSE-GRAINED SOILS, Sands, Sands with fines, Silty Sand.	Max: 42.34 Min: 4.23	Max: 7.8 Min: 6.1
4	22 inches	59 inches	very gravelly sand	Granular materials (35 pct. or less passing No. 200), Stone Fragments, Gravel and Sand.	COARSE-GRAINED SOILIS, Gravels, Clean Gravels, Well-graded gravel. COARSE-GRAINED SOILS, Gravels, Gravels with fines, Silty Gravel.	Max: 705 Min: 141.14	Max: 7.8 Min: 6.1

LOCAL / REGIONAL WATER AGENCY RECORDS

EDR Local/Regional Water Agency records provide water well information to assist the environmental professional in assessing sources that may impact ground water flow direction, and in forming an opinion about the impact of contaminant migration on nearby drinking water wells.

GEOCHECK® - PHYSICAL SETTING SOURCE SUMMARY

WELL SEARCH DISTANCE INFORMATION

DATABASE	SEARCH DISTANCE (miles)
Federal USGS	1.000
Federal FRDS PWS	Nearest PWS within 0.001 miles
State Database	1.000

FEDERAL USGS WELL INFORMATION

MAP ID	WELL ID	LOCATION FROM TP
21	USGS40000208077	1/4 - 1/2 Mile WSW
25	USGS40000208062	1/4 - 1/2 Mile WSW
29	USGS40000208093	1/2 - 1 Mile West
H31	USGS40000208103	1/2 - 1 Mile West
J39	USGS40000208063	1/2 - 1 Mile WSW
L47	USGS40000208104	1/2 - 1 Mile West
O55	USGS40000208049	1/2 - 1 Mile SE
L56	USGS40000208107	1/2 - 1 Mile WNW
P57	USGS40000208136	1/2 - 1 Mile WNW
AE107	USGS40000208001	1/2 - 1 Mile SSW
140	USGS40000208161	1/2 - 1 Mile WNW
AO143	USGS40000207989	1/2 - 1 Mile SSE
153	USGS40000208177	1/2 - 1 Mile NW
154	USGS40000208201	1/2 - 1 Mile NNW

FEDERAL FRDS PUBLIC WATER SUPPLY SYSTEM INFORMATION

MAP ID	WELL ID	LOCATION FROM TP
No PWS System Found		

Note: PWS System location is not always the same as well location.

STATE DATABASE WELL INFORMATION

MAP ID	WELL ID	LOCATION FROM TP
A1	CO6000000334449	0 - 1/8 Mile WSW
A2	CO6000000060057	0 - 1/8 Mile West
A3	CO6000000059908	0 - 1/8 Mile West
A4	CO6000000060670	0 - 1/8 Mile West
A5	CO6000000060631	0 - 1/8 Mile West
B6	CO6000000334450	0 - 1/8 Mile North
B7	CO6000000002630	0 - 1/8 Mile NNE
8	CO6000000002631	1/8 - 1/4 Mile NE
C9	CO6000000062074	1/8 - 1/4 Mile East
C10	CO6000000062101	1/8 - 1/4 Mile East
11	CO6000000060235	1/4 - 1/2 Mile SSW
12	CO6000000277012	1/4 - 1/2 Mile East

STATE DATABASE WELL INFORMATION

MAP ID	WELL ID	LOCATION FROM TP
D13	CO6000000060070	1/4 - 1/2 Mile SE
D14	CO6000000209020	1/4 - 1/2 Mile SE
15	CO6000000284186	1/4 - 1/2 Mile North
16	CO6000000060632	1/4 - 1/2 Mile West
E17	CO6000000000199	1/4 - 1/2 Mile NW
E18	CO6000000063830	1/4 - 1/2 Mile NW
F19	CO6000000377079	1/4 - 1/2 Mile ENE
20	CO6000000270972	1/4 - 1/2 Mile WNW
22	CO6000000060673	1/4 - 1/2 Mile East
F23	CO6000000064000	1/4 - 1/2 Mile ENE
24	CO6000000258662	1/4 - 1/2 Mile NE
26	CO6000000251166	1/4 - 1/2 Mile ESE
27	CO6000000293544	1/4 - 1/2 Mile ENE
28	CO6000000060409	1/2 - 1 Mile SW
G30	CO6000000060200	1/2 - 1 Mile NW
32	CO6000000063999	1/2 - 1 Mile ENE
H33	CO6000000060717	1/2 - 1 Mile WNW
I34	CO6000000010742	1/2 - 1 Mile ESE
I35	CO6000000474265	1/2 - 1 Mile ESE
G36	CO6000000060563	1/2 - 1 Mile NW
37	CO6000000184964	1/2 - 1 Mile SW
38	CO6000000281214	1/2 - 1 Mile SSW
I40	CO6000000030282	1/2 - 1 Mile ESE
J41	CO6000000219913	1/2 - 1 Mile WSW
J42	CO6000000245887	1/2 - 1 Mile WSW
J43	CO6000000245889	1/2 - 1 Mile WSW
K44	CO6000000192763	1/2 - 1 Mile WNW
K45	CO6000000209303	1/2 - 1 Mile WNW
46	CO6000000298450	1/2 - 1 Mile NE
48	CO6000000326904	1/2 - 1 Mile NE
M49	CO6000000359315	1/2 - 1 Mile ENE
N51	CO6000000277517	1/2 - 1 Mile NE
N52	CO6000000292891	1/2 - 1 Mile NE
O53	CO6000000060013	1/2 - 1 Mile SE
O54	CO6000000060014	1/2 - 1 Mile SE
Q58	CO6000000362212	1/2 - 1 Mile NNE
M59	CO6000000358685	1/2 - 1 Mile ENE
L60	CO6000000259546	1/2 - 1 Mile WNW
61	CO6000000342995	1/2 - 1 Mile ENE
R62	CO6000000437629	1/2 - 1 Mile NNE
R63	CO6000000437630	1/2 - 1 Mile NNE
S64	CO6000000443963	1/2 - 1 Mile WSW
T65	CO6000000368720	1/2 - 1 Mile WSW
T66	CO6000000378791	1/2 - 1 Mile WSW
T67	CO6000000300335	1/2 - 1 Mile WSW
P68	CO6000000060718	1/2 - 1 Mile WNW
Q69	CO6000000319067	1/2 - 1 Mile NNE
S70	CO6000000326272	1/2 - 1 Mile WSW
S71	CO6000000368723	1/2 - 1 Mile WSW
S72	CO6000000194656	1/2 - 1 Mile WSW
73	CO6000000060194	1/2 - 1 Mile South
U74	CO6000000458976	1/2 - 1 Mile ENE

STATE DATABASE WELL INFORMATION

MAP ID	WELL ID	LOCATION FROM TP
U75	CO6000000300157	1/2 - 1 Mile ENE
T76	CO6000000443962	1/2 - 1 Mile WSW
77	CO6000000060005	1/2 - 1 Mile SW
V78	CO6000000310352	1/2 - 1 Mile North
V79	CO6000000310353	1/2 - 1 Mile North
W80	CO6000000303837	1/2 - 1 Mile NW
W81	CO6000000235410	1/2 - 1 Mile NW
X82	CO6000000444849	1/2 - 1 Mile WNW
V83	CO6000000310354	1/2 - 1 Mile North
V84	CO6000000310355	1/2 - 1 Mile North
X85	CO6000000398783	1/2 - 1 Mile WNW
X86	CO6000000365501	1/2 - 1 Mile WNW
Y87	CO6000000184912	1/2 - 1 Mile NW
Y88	CO6000000184913	1/2 - 1 Mile NW
Y89	CO6000000184948	1/2 - 1 Mile NW
Z90	CO6000000326271	1/2 - 1 Mile West
AA91	CO6000000200611	1/2 - 1 Mile NW
AA92	CO6000000303839	1/2 - 1 Mile NW
93	CO6000000297163	1/2 - 1 Mile NE
AB94	CO6000000279632	1/2 - 1 Mile NE
AA95	CO6000000303833	1/2 - 1 Mile NW
Z96	CO6000000060448	1/2 - 1 Mile West
Z97	CO6000000403066	1/2 - 1 Mile West
98	CO6000000063982	1/2 - 1 Mile ENE
V99	CO6000000310351	1/2 - 1 Mile North
AC100	CO6000000337481	1/2 - 1 Mile NNE
AC101	CO6000000289987	1/2 - 1 Mile NNE
V102	CO6000000310356	1/2 - 1 Mile North
V103	CO6000000310357	1/2 - 1 Mile North
Z104	CO6000000441448	1/2 - 1 Mile West
AD105	CO6000000199066	1/2 - 1 Mile NE
AD106	CO6000000031208	1/2 - 1 Mile NE
108	CO6000000284011	1/2 - 1 Mile ENE
AE109	CO6000000451350	1/2 - 1 Mile SSW
AE110	CO6000000451351	1/2 - 1 Mile SSW
AD111	CO6000000063909	1/2 - 1 Mile NE
AB112	CO6000000293585	1/2 - 1 Mile NE
AF113	CO6000000265463	1/2 - 1 Mile NW
AG114	CO6000000293115	1/2 - 1 Mile ENE
AG115	CO6000000458078	1/2 - 1 Mile ENE
AH116	CO6000000209302	1/2 - 1 Mile WNW
AH117	CO6000000059938	1/2 - 1 Mile WNW
118	CO6000000060411	1/2 - 1 Mile SW
AI119	CO6000000219911	1/2 - 1 Mile WSW
AI120	CO6000000244321	1/2 - 1 Mile WSW
AJ121	CO6000000431528	1/2 - 1 Mile NNE
AJ122	CO6000000012770	1/2 - 1 Mile NNE
AK123	CO6000000198899	1/2 - 1 Mile NNE
AK124	CO6000000361250	1/2 - 1 Mile NE
AG125	CO6000000306413	1/2 - 1 Mile East
126	CO6000000062700	1/2 - 1 Mile West
AF127	CO6000000265467	1/2 - 1 Mile NW

STATE DATABASE WELL INFORMATION

MAP ID	WELL ID	LOCATION FROM TP
AF128	CO6000000280939	1/2 - 1 Mile NW
AL129	CO6000000309703	1/2 - 1 Mile ENE
AL130	CO6000000324784	1/2 - 1 Mile ENE
AL131	CO6000000279376	1/2 - 1 Mile ENE
AM132	CO6000000295453	1/2 - 1 Mile NE
AM133	CO6000000298094	1/2 - 1 Mile ENE
AM134	CO6000000027618	1/2 - 1 Mile ENE
AM135	CO6000000027354	1/2 - 1 Mile ENE
AJ136	CO6000000365169	1/2 - 1 Mile NNE
137	CO6000000495781	1/2 - 1 Mile NE
AN138	CO6000000299505	1/2 - 1 Mile NE
139	CO6000000294015	1/2 - 1 Mile ENE
AN141	CO6000000292125	1/2 - 1 Mile NE
142	CO6000000209304	1/2 - 1 Mile NW
AP144	CO6000000290513	1/2 - 1 Mile ENE
AP145	CO6000000292474	1/2 - 1 Mile ENE
AO146	CO6000000060404	1/2 - 1 Mile SSE
147	CO6000000284140	1/2 - 1 Mile NE
AQ148	CO6000000300333	1/2 - 1 Mile West
AR149	CO6000000303825	1/2 - 1 Mile WNW
AR150	CO6000000063221	1/2 - 1 Mile WNW
151	CO6000000335292	1/2 - 1 Mile NNE
AQ152	CO6000000300334	1/2 - 1 Mile West
AN155	CO6000000277657	1/2 - 1 Mile NE
AP156	CO6000000286825	1/2 - 1 Mile ENE
AQ157	CO6000000300336	1/2 - 1 Mile West
AQ158	CO6000000300337	1/2 - 1 Mile West

PHYSICAL SETTING SOURCE MAP - 5048691.2s

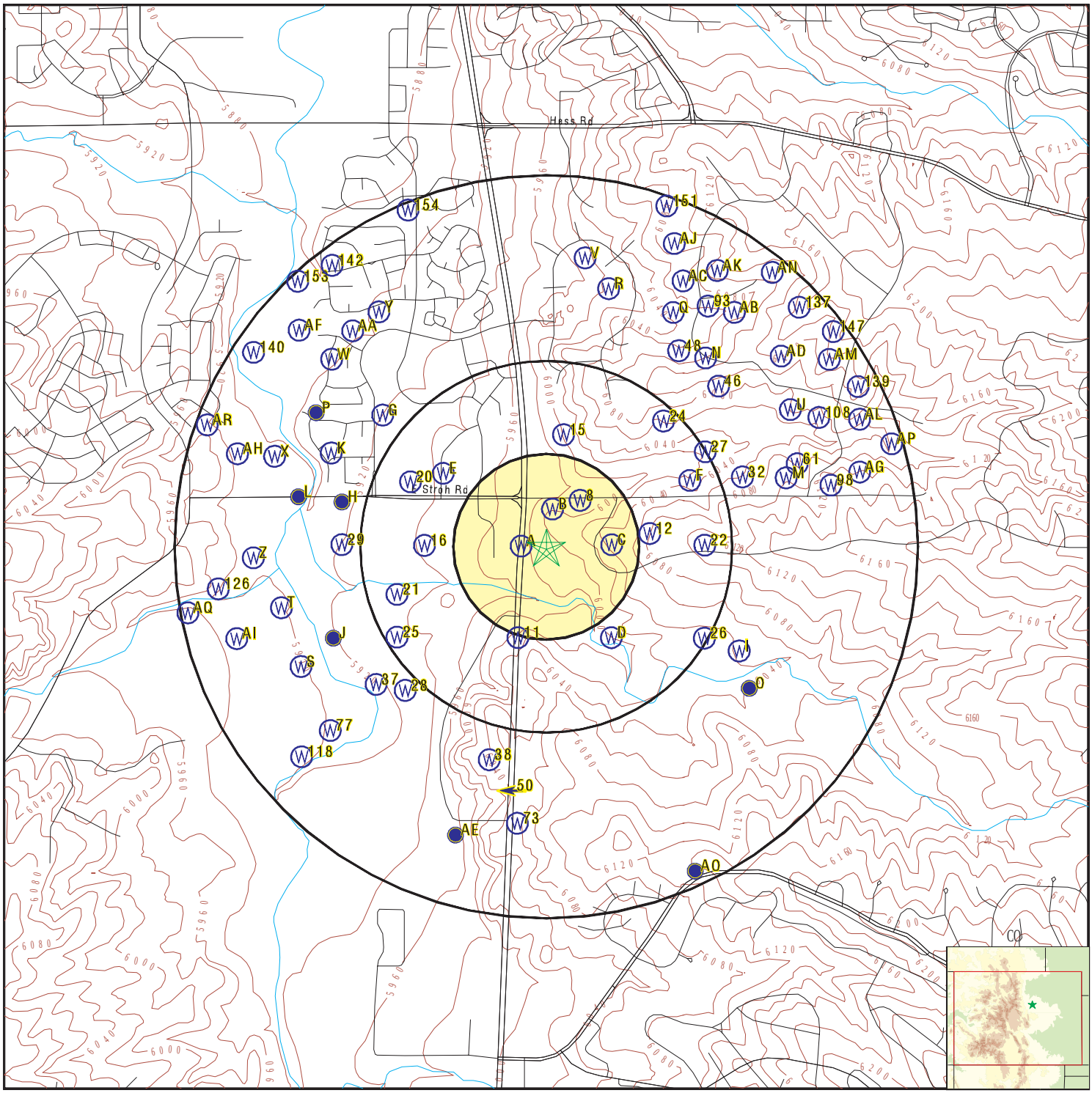

County Boundary
Major Roads
Contour Lines
Earthquake epicenter, Richter 5 or greater
Water Wells
Public Water Supply Wells
Cluster of Multiple Icons

0 1/4 1/2 1 Miles

Groundwater Flow Direction
Indeterminate Groundwater Flow at Location
Groundwater Flow Varies at Location
Oil, gas or related wells

N

SITE NAME:	SEC Parker Rd & Stroh Rd Parcels	CLIENT:	Ground Engineering Consultants
ADDRESS:	S Parker Rd & E Stroh Rd Parker CO 80134	CONTACT:	Jason A. Smith
		INQUIRY #:	5048691.2s
LAT/LONG:	39.476572 / 104.756911	DATE:	September 13, 2017 12:03 pm

Copyright © 2017 EDR, Inc. © 2015 TomTom Rel. 2015.

Map ID Direction Distance Elevation	Database	EDR ID Number
A1 **WSW** **0 - 1/8 Mile** **Lower**	**CO WELLS**	**CO6000000334449**

Fid:	334448	Objectid:	334449
Moreinfo:	http://www.dwr.state.co.us/WellPermitSearch/View.aspx?receipt=0312129A		
Receipt:	0312129A	Permit:	157141-
Wdid:	Not Reported	Currstatus:	Not Reported
Wellname:	Not Reported	Caseno:	Not Reported
Div:	1	Wd:	8
County:	DOUGLAS	Mgmtdist:	Not Reported
Desigbasin:	Not Reported		
Subdivname:	Not Reported		
Filing:	Not Reported	Lot:	Not Reported
Block:	Not Reported	Ctyparclid:	Not Reported
Parcelsize:	0		
Pm:	S	Township:	7.0 S
Range:	66.0 W	Section :	3
Q160:	NE	Q40:	NE
Q10:	Not Reported	Coordew:	457
Coordewdir:	E	Coordns:	746
Coordnsdir:	N		
Utmx:	520850.4		
Utmy:	4369675.1		
Locaccurac:	Spotted from section lines		
Latdecdeg:	39.476415		
Longdecdeg:	-104.757576		
Use1:	DOMESTIC	Use2:	STOCK
Specialuse:	Not Reported	Aquifer1:	QUATERNARY ALLUVIUM
Aquifer2:	Not Reported		
Permitarea:	0		
Permitunit:	Not Reported		
Annappropr:	0		
Permissued:	1990-05-25		
Permexpire:	Not Reported		
Wellconstr:	Not Reported		
Firstbenef:	Not Reported		
Pumpinstal:	Not Reported		
Wellplugge:	Not Reported		
Comment :	Not Reported		
Elev:	0	Welldepth:	0
Topperfcas:	0	Botperfcas:	0
Yield:	0		
Staticwl:	0		
Applicantn:	SECORD LEWIS W		
Completewe:	0	Ogcc api:	Not Reported
Ogjobbatch:	0		
Disputmx:	520850.4		
Disputmy:	4369675.1		
Latitude:	39.4764151942		
Longitude:	-104.757576361		
Site id:	CO6000000334449		

Map ID Direction Distance Elevation	Database	EDR ID Number
A2 **West** **0 - 1/8 Mile** **Lower**	**CO WELLS**	**CO6000000060057**

Fid:	60056	Objectid:	60057
Moreinfo:	http://www.dwr.state.co.us/WellPermitSearch/View.aspx?receipt=9016339		
Receipt:	9016339	Permit:	6227-FP
Wdid:	0805051	Currstatus:	Well Constructed
Wellname:	Not Reported	Caseno:	Not Reported
Div:	1	Wd:	8
County:	DOUGLAS	Mgmtdist:	Not Reported
Desigbasin:	Not Reported		
Subdivname:	Not Reported		
Filing:	Not Reported	Lot:	Not Reported
Block:	Not Reported	Ctyparclid:	Not Reported
Parcelsize:	0		
Pm:	S	Township:	7.0 S
Range:	66.0 W	Section :	3
Q160:	NE	Q40:	NE
Q10:	Not Reported	Coordew:	0
Coordewdir:	Not Reported	Coordns:	0
Coordnsdir:	Not Reported		
Utmx:	520786.5		
Utmy:	4369700.6		
Locaccurac:	Spotted from quarters		
Latdecdeg:	39.476647		
Longdecdeg:	-104.758319		
Use1:	IRRIGATION	Use2:	Not Reported
Specialuse:	Not Reported	Aquifer1:	ALL UNNAMED AQUIFERS
Aquifer2:	Not Reported		
Permitarea:	0		
Permitunit:	acres		
Annappropr:	0		
Permissued:	Not Reported		
Permexpire:	Not Reported		
Wellconstr:	Not Reported		
Firstbenef:	Not Reported		
Pumpinstal:	Not Reported		
Wellplugge:	Not Reported		
Comment :	Not Reported		
Elev:	0	Welldepth:	64
Topperfcas:	0	Botperfcas:	0
Yield:	900		
Staticwl:	20		
Applicantn:	COX LEONARD R		
Completewe:	1	Ogcc api:	Not Reported
Ogjobbatch:	0		
Disputmx:	520786		
Disputmy:	4369700		
Latitude:	39.4766465088		
Longitude:	-104.758318513		
Site id:	CO6000000060057		

Map ID Direction Distance Elevation		Database	EDR ID Number
A3 **West** **0 - 1/8 Mile** **Lower**		**CO WELLS**	**CO6000000059908**

Fid:	59907	Objectid:	59908
Moreinfo:	http://www.dwr.state.co.us/WellPermitSearch/View.aspx?receipt=9016186		
Receipt:	9016186	Permit:	1512-
Wdid:	Not Reported	Currstatus:	Well Constructed
Wellname:	Not Reported	Caseno:	Not Reported
Div:	1	Wd:	8
County:	DOUGLAS	Mgmtdist:	Not Reported
Desigbasin:	Not Reported		
Subdivname:	Not Reported		
Filing:	Not Reported	Lot:	Not Reported
Block:	Not Reported	Ctyparclid:	Not Reported
Parcelsize:	0		
Pm:	S	Township:	7.0 S
Range:	66.0 W	Section :	3
Q160:	NE	Q40:	NE
Q10:	Not Reported	Coordew:	0
Coordewdir:	Not Reported	Coordns:	0
Coordnsdir:	Not Reported		
Utmx:	520786.5		
Utmy:	4369700.6		
Locaccurac:	Spotted from quarters		
Latdecdeg:	39.476647		
Longdecdeg:	-104.758319		
Use1:	DOMESTIC	Use2:	Not Reported
Specialuse:	Not Reported	Aquifer1:	ALL UNNAMED AQUIFERS
Aquifer2:	Not Reported		
Permitarea:	0		
Permitunit:	Not Reported		
Annappropr:	1		
Permissued:	Not Reported		
Permexpire:	Not Reported		
Wellconstr:	Not Reported		
Firstbenef:	1958-07-17		
Pumpinstal:	Not Reported		
Wellplugge:	Not Reported		
Comment :	Not Reported		
Elev:	0	Welldepth:	80
Topperfcas:	0	Botperfcas:	0
Yield:	20		
Staticwl:	23		
Applicantn:	WILLIS JOE		
Completewe:	3	Ogcc api:	Not Reported
Ogjobbatch:	0		
Disputmx:	520812		
Disputmy:	4369715		
Latitude:	39.4766465088		
Longitude:	-104.758318513		
Site id:	CO6000000059908		

Map ID Direction Distance Elevation	Database	EDR ID Number
A4 **West** **0 - 1/8 Mile** **Lower**	**CO WELLS**	**CO6000000060670**

Fid:	60669	Objectid:	60670
Moreinfo:	http://www.dwr.state.co.us/WellPermitSearch/View.aspx?receipt=9016971		
Receipt:	9016971	Permit:	21778-
Wdid:	0805733	Currstatus:	Well Constructed
Wellname:	Not Reported	Caseno:	Not Reported
Div:	1	Wd:	8
County:	DOUGLAS	Mgmtdist:	Not Reported
Desigbasin:	Not Reported		
Subdivname:	Not Reported		
Filing:	Not Reported	Lot:	Not Reported
Block:	Not Reported	Ctyparclid:	Not Reported
Parcelsize:	0		
Pm:	S	Township:	7.0 S
Range:	66.0 W	Section :	3
Q160:	NE	Q40:	NE
Q10:	Not Reported	Coordew:	0
Coordewdir:	Not Reported	Coordns:	0
Coordnsdir:	Not Reported		
Utmx:	520786.5		
Utmy:	4369700.6		
Locaccurac:	Spotted from quarters		
Latdecdeg:	39.476647		
Longdecdeg:	-104.758319		
Use1:	DOMESTIC	Use2:	Not Reported
Specialuse:	Not Reported	Aquifer1:	LOWER DAWSON
Aquifer2:	Not Reported		
Permitarea:	0		
Permitunit:	Not Reported		
Annappropr:	1		
Permissued:	Not Reported		
Permexpire:	Not Reported		
Wellconstr:	Not Reported		
Firstbenef:	Not Reported		
Pumpinstal:	Not Reported		
Wellplugge:	Not Reported		
Comment :	Not Reported		
Elev:	0	Welldepth:	295
Topperfcas:	0	Botperfcas:	0
Yield:	20		
Staticwl:	50		
Applicantn:	COX L R		
Completewe:	3	Ogcc api:	Not Reported
Ogjobbatch:	0		
Disputmx:	520796.3		
Disputmy:	4369728.2		
Latitude:	39.4766465088		
Longitude:	-104.758318513		
Site id:	CO6000000060670		

Map ID Direction Distance Elevation	Database	EDR ID Number
A5 **West** **0 - 1/8 Mile** **Lower**	**CO WELLS**	**CO6000000060631**

Fid:	60630	Objectid:	60631
Moreinfo:	http://www.dwr.state.co.us/WellPermitSearch/View.aspx?receipt=9016932		
Receipt:	9016932	Permit:	20421-R
Wdid:	Not Reported	Currstatus:	Well Constructed
Wellname:	Not Reported	Caseno:	Not Reported
Div:	1	Wd:	8
County:	DOUGLAS	Mgmtdist:	Not Reported
Desigbasin:	Not Reported		
Subdivname:	Not Reported		
Filing:	Not Reported	Lot:	Not Reported
Block:	Not Reported	Ctyparclid:	Not Reported
Parcelsize:	0		
Pm:	S	Township:	7.0 S
Range:	66.0 W	Section :	3
Q160:	NE	Q40:	NE
Q10:	Not Reported	Coordew:	0
Coordewdir:	Not Reported	Coordns:	0
Coordnsdir:	Not Reported		
Utmx:	520786.5		
Utmy:	4369700.6		
Locaccurac:	Spotted from quarters		
Latdecdeg:	39.476647		
Longdecdeg:	-104.758319		
Use1:	IRRIGATION	Use2:	Not Reported
Specialuse:	Not Reported	Aquifer1:	ALL UNNAMED AQUIFERS
Aquifer2:	Not Reported		
Permitarea:	0		
Permitunit:	acres		
Annappropr:	0		
Permissued:	Not Reported		
Permexpire:	Not Reported		
Wellconstr:	Not Reported		
Firstbenef:	1952-05-01		
Pumpinstal:	Not Reported		
Wellplugge:	Not Reported		
Comment :	Not Reported		
Elev:	0	Welldepth:	38
Topperfcas:	0	Botperfcas:	0
Yield:	282		
Staticwl:	0		
Applicantn:	BETTS F BURR		
Completewe:	3	Ogcc api:	Not Reported
Ogjobbatch:	0		
Disputmx:	520805.3		
Disputmy:	4369723		
Latitude:	39.4766465088		
Longitude:	-104.758318513		
Site id:	CO6000000060631		

Map ID Direction Distance Elevation		Database	EDR ID Number
B6 **North** **0 - 1/8 Mile** **Higher**		**CO WELLS**	**CO6000000334450**

Fid:	334449	Objectid:	334450
Moreinfo:	http://www.dwr.state.co.us/WellPermitSearch/View.aspx?receipt=0312129B		
Receipt:	0312129B	Permit:	157142-
Wdid:	Not Reported	Currstatus:	Well Constructed
Wellname:	Not Reported	Caseno:	Not Reported
Div:	1	Wd:	8
County:	DOUGLAS	Mgmtdist:	Not Reported
Desigbasin:	Not Reported		
Subdivname:	Not Reported		
Filing:	Not Reported	Lot:	Not Reported
Block:	Not Reported	Ctyparclid:	Not Reported
Parcelsize:	0		
Pm:	S	Township:	7.0 S
Range:	66.0 W	Section :	3
Q160:	NE	Q40:	NE
Q10:	Not Reported	Coordew:	275
Coordewdir:	E	Coordns:	254
Coordnsdir:	N		
Utmx:	520906		
Utmy:	4369825.6		
Locaccurac:	Spotted from section lines		
Latdecdeg:	39.47777		
Longdecdeg:	-104.756925		
Use1:	DOMESTIC	Use2:	STOCK
Specialuse:	Not Reported	Aquifer1:	UPPER DAWSON
Aquifer2:	Not Reported		
Permitarea:	0		
Permitunit:	Not Reported		
Annappropr:	0		
Permissued:	1990-05-25		
Permexpire:	Not Reported		
Wellconstr:	Not Reported		
Firstbenef:	1958-12-15		
Pumpinstal:	Not Reported		
Wellplugge:	Not Reported		
Comment :	Not Reported		
Elev:	0	Welldepth:	0
Topperfcas:	0	Botperfcas:	0
Yield:	0		
Staticwl:	0		
Applicantn:	SECORD LEWIS W		
Completewe:	1	Ogcc api:	Not Reported
Ogjobbatch:	0		
Disputmx:	520906		
Disputmy:	4369825.6		
Latitude:	39.4777699302		
Longitude:	-104.756925196		
Site id:	CO6000000334450		

Map ID Direction Distance Elevation	Database	EDR ID Number
B7 **NNE** **0 - 1/8 Mile** **Lower**	**CO WELLS**	**CO6000000002630**

Fid:	2629	Objectid:	2630
Moreinfo:	http://www.dwr.state.co.us/WellPermitSearch/View.aspx?receipt=2008004		
Receipt:	2008004	Permit:	2008004-AB
Wdid:	Not Reported	Currstatus:	Well Abandoned
Wellname:	WELL NO. 2	Caseno:	Not Reported
Div:	1	Wd:	8
County:	DOUGLAS	Mgmtdist:	Not Reported
Desigbasin:	Not Reported		
Subdivname:	Not Reported		
Filing:	Not Reported	Lot:	Not Reported
Block:	Not Reported	Ctyparclid:	Not Reported
Parcelsize:	0		
Pm:	S	Township:	7.0 S
Range:	66.0 W	Section :	3
Q160:	NE	Q40:	NE
Q10:	Not Reported	Coordew:	88
Coordewdir:	E	Coordns:	58
Coordnsdir:	N		
Utmx:	520963.1		
Utmy:	4369886		
Locaccurac:	Spotted from section lines		
Latdecdeg:	39.47831		
Longdecdeg:	-104.75626		
Use1:	OTHER	Use2:	Not Reported
Specialuse:	MONITORING WELL	Aquifer1:	ALL UNNAMED AQUIFERS
Aquifer2:	Not Reported		
Permitarea:	0		
Permitunit:	Not Reported		
Annappropr:	0		
Permissued:	Not Reported		
Permexpire:	2007-12-20		
Wellconstr:	Not Reported		
Firstbenef:	Not Reported		
Pumpinstal:	Not Reported		
Wellplugge:	2007-12-07		
Comment :	Not Reported		
Elev:	0	Welldepth:	0
Topperfcas:	0	Botperfcas:	0
Yield:	0		
Staticwl:	0		
Applicantn:	SERVICE STAR DEVELOPMENT CO		
Completewe:	0	Ogcc api:	Not Reported
Ogjobbatch:	0		
Disputmx:	520963.1		
Disputmy:	4369886		
Latitude:	39.4783127772		
Longitude:	-104.756259399		
Site id:	CO6000000002630		

Map ID Direction Distance Elevation	Database	EDR ID Number
8 **NE** **1/8 - 1/4 Mile** **Lower**	**CO WELLS**	**CO6000000002631**

Fid:	2630	Objectid:	2631
Moreinfo:	http://www.dwr.state.co.us/WellPermitSearch/View.aspx?receipt=2008005		
Receipt:	2008005	Permit:	2008005-AB
Wdid:	Not Reported	Currstatus:	Well Abandoned
Wellname:	WELL NO. 4	Caseno:	Not Reported
Div:	1	Wd:	8
County:	DOUGLAS	Mgmtdist:	Not Reported
Desigbasin:	Not Reported		
Subdivname:	Not Reported		
Filing:	Not Reported	Lot:	Not Reported
Block:	Not Reported	Ctyparclid:	Not Reported
Parcelsize:	0		
Pm:	S	Township:	7.0 S
Range:	66.0 W	Section :	2
Q160:	NW	Q40:	NW
Q10:	Not Reported	Coordew:	210
Coordewdir:	W	Coordns:	33
Coordnsdir:	N		
Utmx:	521053.9		
Utmy:	4369894		
Locaccurac:	Spotted from section lines		
Latdecdeg:	39.47838		
Longdecdeg:	-104.7552		
Use1:	OTHER	Use2:	Not Reported
Specialuse:	MONITORING WELL	Aquifer1:	ALL UNNAMED AQUIFERS
Aquifer2:	Not Reported		
Permitarea:	0		
Permitunit:	Not Reported		
Annappropr:	0		
Permissued:	Not Reported		
Permexpire:	2007-12-20		
Wellconstr:	Not Reported		
Firstbenef:	Not Reported		
Pumpinstal:	Not Reported		
Wellplugge:	2007-12-07		
Comment :	Not Reported		
Elev:	0	Welldepth:	0
Topperfcas:	0	Botperfcas:	0
Yield:	0		
Staticwl:	0		
Applicantn:	SERVICE STAR DEVELOPMENT CO		
Completewe:	0	Ogcc api:	Not Reported
Ogjobbatch:	0		
Disputmx:	521053.9		
Disputmy:	4369894		
Latitude:	39.4783826437		
Longitude:	-104.755203413		
Site id:	CO6000000002631		

Map ID Direction Distance Elevation		Database	EDR ID Number
C9 **East** **1/8 - 1/4 Mile** **Higher**		**CO WELLS**	**CO6000000062074**

Fid:	62073	Objectid:	62074
Moreinfo:	http://www.dwr.state.co.us/WellPermitSearch/View.aspx?receipt=9018407		
Receipt:	9018407	Permit:	53613-
Wdid:	0807123	Currstatus:	Well Constructed
Wellname:	Not Reported	Caseno:	Not Reported
Div:	1	Wd:	8
County:	DOUGLAS	Mgmtdist:	Not Reported
Desigbasin:	Not Reported		
Subdivname:	Not Reported		
Filing:	Not Reported	Lot:	Not Reported
Block:	Not Reported	Ctyparclid:	Not Reported
Parcelsize:	0		
Pm:	S	Township:	7.0 S
Range:	66.0 W	Section :	2
Q160:	NW	Q40:	NW
Q10:	Not Reported	Coordew:	0
Coordewdir:	Not Reported	Coordns:	0
Coordnsdir:	Not Reported		
Utmx:	521191.2		
Utmy:	4369702.1		
Locaccurac:	Spotted from quarters		
Latdecdeg:	39.47665		
Longdecdeg:	-104.753613		
Use1:	DOMESTIC	Use2:	STOCK
Specialuse:	Not Reported	Aquifer1:	UPPER DAWSON
Aquifer2:	Not Reported		
Permitarea:	0		
Permitunit:	Not Reported		
Annappropr:	1		
Permissued:	1972-03-20		
Permexpire:	Not Reported		
Wellconstr:	1972-05-26		
Firstbenef:	1972-05-26		
Pumpinstal:	1972-05-26		
Wellplugge:	Not Reported		
Comment :	Not Reported		
Elev:	0	Welldepth:	185
Topperfcas:	145	Botperfcas:	185
Yield:	10		
Staticwl:	108		
Applicantn:	O BRIEN W L		
Completewe:	1	Ogcc api:	Not Reported
Ogjobbatch:	0		
Disputmx:	521191		
Disputmy:	4369702		
Latitude:	39.4766501511		
Longitude:	-104.753613121		
Site id:	CO6000000062074		

Map ID Direction Distance Elevation		Database	EDR ID Number
C10 **East** **1/8 - 1/4 Mile** **Higher**		**CO WELLS**	**CO6000000062101**

Fid:	62100	Objectid:	62101
Moreinfo:	http://www.dwr.state.co.us/WellPermitSearch/View.aspx?receipt=9018434		
Receipt:	9018434	Permit:	54282-
Wdid:	0807122	Currstatus:	Well Constructed
Wellname:	Not Reported	Caseno:	Not Reported
Div:	1	Wd:	8
County:	DOUGLAS	Mgmtdist:	Not Reported
Desigbasin:	Not Reported		
Subdivname:	Not Reported		
Filing:	Not Reported	Lot:	Not Reported
Block:	Not Reported	Ctyparclid:	Not Reported
Parcelsize:	0		
Pm:	S	Township:	7.0 S
Range:	66.0 W	Section :	2
Q160:	NW	Q40:	NW
Q10:	Not Reported	Coordew:	0
Coordewdir:	Not Reported	Coordns:	0
Coordnsdir:	Not Reported		
Utmx:	521191.2		
Utmy:	4369702.1		
Locaccurac:	Spotted from quarters		
Latdecdeg:	39.47665		
Longdecdeg:	-104.753613		
Use1:	DOMESTIC	Use2:	STOCK
Specialuse:	Not Reported	Aquifer1:	ALL UNNAMED AQUIFERS
Aquifer2:	Not Reported		
Permitarea:	0		
Permitunit:	Not Reported		
Annappropr:	1		
Permissued:	1972-03-28		
Permexpire:	Not Reported		
Wellconstr:	Not Reported		
Firstbenef:	1908-12-30		
Pumpinstal:	Not Reported		
Wellplugge:	Not Reported		
Comment :	Not Reported		
Elev:	0	Welldepth:	0
Topperfcas:	0	Botperfcas:	0
Yield:	0		
Staticwl:	0		
Applicantn:	OBRIEN W L		
Completewe:	3	Ogcc api:	Not Reported
Ogjobbatch:	0		
Disputmx:	521201.3		
Disputmy:	4369730.2		
Latitude:	39.4766501511		
Longitude:	-104.753613121		
Site id:	CO6000000062101		

Map ID Direction Distance Elevation	Database	EDR ID Number
11 **SSW** **1/4 - 1/2 Mile** **Higher**	**CO WELLS**	**CO6000000060235**

Fid:	60234	Objectid:	60235
Moreinfo:	http://www.dwr.state.co.us/WellPermitSearch/View.aspx?receipt=9016520		
Receipt:	9016520	Permit:	12215-
Wdid:	Not Reported	Currstatus:	Well Constructed
Wellname:	Not Reported	Caseno:	Not Reported
Div:	1	Wd:	8
County:	DOUGLAS	Mgmtdist:	Not Reported
Desigbasin:	Not Reported		
Subdivname:	Not Reported		
Filing:	Not Reported	Lot:	Not Reported
Block:	Not Reported	Ctyparclid:	Not Reported
Parcelsize:	0		
Pm:	S	Township:	7.0 S
Range:	66.0 W	Section :	3
Q160:	NE	Q40:	SE
Q10:	Not Reported	Coordew:	0
Coordewdir:	Not Reported	Coordns:	0
Coordnsdir:	Not Reported		
Utmx:	520786.3		
Utmy:	4369298.6		
Locaccurac:	Spotted from quarters		
Latdecdeg:	39.473024		
Longdecdeg:	-104.758333		
Use1:	DOMESTIC	Use2:	Not Reported
Specialuse:	Not Reported	Aquifer1:	UPPER DAWSON
Aquifer2:	Not Reported		
Permitarea:	0		
Permitunit:	Not Reported		
Annappropr:	1		
Permissued:	Not Reported		
Permexpire:	Not Reported		
Wellconstr:	Not Reported		
Firstbenef:	1962-07-24		
Pumpinstal:	Not Reported		
Wellplugge:	Not Reported		
Comment :	Not Reported		
Elev:	0	Welldepth:	280
Topperfcas:	0	Botperfcas:	0
Yield:	3		
Staticwl:	50		
Applicantn:	OBRIEN LES		
Completewe:	1	Ogcc api:	Not Reported
Ogjobbatch:	0		
Disputmx:	520786.3		
Disputmy:	4369298.6		
Latitude:	39.473024277		
Longitude:	-104.758333372		
Site id:	CO6000000060235		

Map ID Direction Distance Elevation		Database	EDR ID Number
12 **East** **1/4 - 1/2 Mile** **Higher**		**CO WELLS**	**CO6000000277012**

Fid:	277011	Objectid:	277012
Moreinfo:	http://www.dwr.state.co.us/WellPermitSearch/View.aspx?receipt=0200212		
Receipt:	0200212	Permit:	112800-
Wdid:	Not Reported	Currstatus:	Well Constructed
Wellname:	Not Reported	Caseno:	Not Reported
Div:	1	Wd:	8
County:	DOUGLAS	Mgmtdist:	Not Reported
Desigbasin:	Not Reported		
Subdivname:	Not Reported		
Filing:	Not Reported	Lot:	Not Reported
Block:	Not Reported	Ctyparclid:	Not Reported
Parcelsize:	0		
Pm:	S	Township:	7.0 S
Range:	66.0 W	Section :	2
Q160:	NW	Q40:	NW
Q10:	Not Reported	Coordew:	1200
Coordewdir:	W	Coordns:	500
Coordnsdir:	N		
Utmx:	521355.5		
Utmy:	4369751.1		
Locaccurac:	Spotted from section lines		
Latdecdeg:	39.477088		
Longdecdeg:	-104.751701		
Use1:	COMMERCIAL	Use2:	Not Reported
Specialuse:	Not Reported	Aquifer1:	LOWER DAWSON
Aquifer2:	Not Reported		
Permitarea:	0		
Permitunit:	Not Reported		
Annappropr:	.33000001		
Permissued:	1980-02-13		
Permexpire:	Not Reported		
Wellconstr:	1981-01-17		
Firstbenef:	Not Reported		
Pumpinstal:	Not Reported		
Wellplugge:	Not Reported		
Comment :	Not Reported		
Elev:	0	Welldepth:	404
Topperfcas:	324	Botperfcas:	404
Yield:	15		
Staticwl:	129		
Applicantn:	CUMMINGS RUSSEL J		
Completewe:	1	Ogcc api:	Not Reported
Ogjobbatch:	0		
Disputmx:	521355.5		
Disputmy:	4369751.1		
Latitude:	39.4770876038		
Longitude:	-104.751701276		
Site id:	CO6000000277012		

Map ID Direction Distance Elevation		Database	EDR ID Number
D13 **SE** **1/4 - 1/2 Mile** **Higher**		**CO WELLS**	**CO6000000060070**

Fid:	60069	Objectid:	60070
Moreinfo:	http://www.dwr.state.co.us/WellPermitSearch/View.aspx?receipt=9016357		
Receipt:	9016357	Permit:	6633-F
Wdid:	0805422	Currstatus:	Well Constructed
Wellname:	Not Reported	Caseno:	Not Reported
Div:	1	Wd:	8
County:	DOUGLAS	Mgmtdist:	Not Reported
Desigbasin:	Not Reported		
Subdivname:	Not Reported		
Filing:	Not Reported	Lot:	Not Reported
Block:	Not Reported	Ctyparclid:	Not Reported
Parcelsize:	0		
Pm:	S	Township:	7.0 S
Range:	66.0 W	Section :	2
Q160:	NW	Q40:	SW
Q10:	Not Reported	Coordew:	0
Coordewdir:	Not Reported	Coordns:	0
Coordnsdir:	Not Reported		
Utmx:	521190.8		
Utmy:	4369299.6		
Locaccurac:	Spotted from quarters		
Latdecdeg:	39.473023		
Longdecdeg:	-104.753631		
Use1:	IRRIGATION	Use2:	STOCK
Specialuse:	Not Reported	Aquifer1:	ALL UNNAMED AQUIFERS
Aquifer2:	Not Reported		
Permitarea:	0		
Permitunit:	acres		
Annappropr:	0		
Permissued:	1964-12-30		
Permexpire:	Not Reported		
Wellconstr:	1965-09-30		
Firstbenef:	1965-09-30		
Pumpinstal:	Not Reported		
Wellplugge:	Not Reported		
Comment :	Not Reported		
Elev:	0	Welldepth:	14
Topperfcas:	0	Botperfcas:	0
Yield:	700		
Staticwl:	3		
Applicantn:	BETTS BURR		
Completewe:	3	Ogcc api:	Not Reported
Ogjobbatch:	0		
Disputmx:	521200.3		
Disputmy:	4369327.2		
Latitude:	39.4730234191		
Longitude:	-104.753630564		
Site id:	CO6000000060070		

Map ID Direction Distance Elevation		Database	EDR ID Number
D14 **SE** **1/4 - 1/2 Mile** **Higher**		**CO WELLS**	**CO6000000209020**

Fid:	209019	Objectid:	209020
Moreinfo:	http://www.dwr.state.co.us/WellPermitSearch/View.aspx?receipt=0017297		
Receipt:	0017297	Permit:	22499-
Wdid:	Not Reported	Currstatus:	Well Constructed
Wellname:	Not Reported	Caseno:	Not Reported
Div:	1	Wd:	8
County:	DOUGLAS	Mgmtdist:	Not Reported
Desigbasin:	Not Reported		
Subdivname:	Not Reported		
Filing:	Not Reported	Lot:	Not Reported
Block:	Not Reported	Ctyparclid:	Not Reported
Parcelsize:	0		
Pm:	S	Township:	7.0 S
Range:	66.0 W	Section :	2
Q160:	NW	Q40:	SW
Q10:	Not Reported	Coordew:	0
Coordewdir:	Not Reported	Coordns:	0
Coordnsdir:	Not Reported		
Utmx:	521190.8		
Utmy:	4369299.6		
Locaccurac:	Spotted from quarters		
Latdecdeg:	39.473023		
Longdecdeg:	-104.753631		
Use1:	STOCK	Use2:	Not Reported
Specialuse:	Not Reported	Aquifer1:	ALL UNNAMED AQUIFERS
Aquifer2:	Not Reported		
Permitarea:	0		
Permitunit:	Not Reported		
Annappropr:	1		
Permissued:	1964-12-21		
Permexpire:	Not Reported		
Wellconstr:	1962-07-31		
Firstbenef:	Not Reported		
Pumpinstal:	Not Reported		
Wellplugge:	Not Reported		
Comment :	Not Reported		
Elev:	0	Welldepth:	0
Topperfcas:	0	Botperfcas:	0
Yield:	0		
Staticwl:	0		
Applicantn:	BETTS BURR		
Completewe:	1	Ogcc api:	Not Reported
Ogjobbatch:	0		
Disputmx:	521190		
Disputmy:	4369299		
Latitude:	39.4730234191		
Longitude:	-104.753630564		
Site id:	CO6000000209020		

Map ID Direction Distance Elevation		Database	EDR ID Number
15 **North** **1/4 - 1/2 Mile** **Higher**		**CO WELLS**	**CO6000000284186**

Fid:	284185	Objectid:	284186
Moreinfo:	http://www.dwr.state.co.us/WellPermitSearch/View.aspx?receipt=0215419		
Receipt:	0215419	Permit:	120505-
Wdid:	Not Reported	Currstatus:	Not Reported
Wellname:	Not Reported	Caseno:	Not Reported
Div:	1	Wd:	8
County:	DOUGLAS	Mgmtdist:	Not Reported
Desigbasin:	Not Reported		
Subdivname:	Not Reported		
Filing:	Not Reported	Lot:	Not Reported
Block:	Not Reported	Ctyparclid:	Not Reported
Parcelsize:	0		
Pm:	S	Township:	6.0 S
Range:	66.0 W	Section :	34
Q160:	SE	Q40:	SE
Q10:	Not Reported	Coordew:	30
Coordewdir:	E	Coordns:	900
Coordnsdir:	S		
Utmx:	520981.3		
Utmy:	4370178		
Locaccurac:	Spotted from section lines		
Latdecdeg:	39.480943		
Longdecdeg:	-104.756039		
Use1:	DOMESTIC	Use2:	STOCK
Specialuse:	Not Reported	Aquifer1:	ALL UNNAMED AQUIFERS
Aquifer2:	Not Reported		
Permitarea:	0		
Permitunit:	acres		
Annappropr:	0		
Permissued:	1981-06-18		
Permexpire:	Not Reported		
Wellconstr:	Not Reported		
Firstbenef:	Not Reported		
Pumpinstal:	Not Reported		
Wellplugge:	Not Reported		
Comment :	Not Reported		
Elev:	0	Welldepth:	0
Topperfcas:	0	Botperfcas:	0
Yield:	0		
Staticwl:	0		
Applicantn:	RODINE E R		
Completewe:	0	Ogcc api:	Not Reported
Ogjobbatch:	0		
Disputmx:	520981.3		
Disputmy:	4370178		
Latitude:	39.4809434084		
Longitude:	-104.756038596		
Site id:	CO6000000284186		

Map ID Direction Distance Elevation		Database	EDR ID Number
16 **West** **1/4 - 1/2 Mile** **Lower**		**CO WELLS**	**CO6000000060632**

Fid:	60631	Objectid:	60632
Moreinfo:	http://www.dwr.state.co.us/WellPermitSearch/View.aspx?receipt=9016933		
Receipt:	9016933	Permit:	20421-S
Wdid:	0805403	Currstatus:	Well Constructed
Wellname:	Not Reported	Caseno:	Not Reported
Div:	1	Wd:	8
County:	DOUGLAS	Mgmtdist:	Not Reported
Desigbasin:	Not Reported		
Subdivname:	Not Reported		
Filing:	Not Reported	Lot:	Not Reported
Block:	Not Reported	Ctyparclid:	Not Reported
Parcelsize:	0		
Pm:	S	Township:	7.0 S
Range:	66.0 W	Section :	3
Q160:	NE	Q40:	NW
Q10:	Not Reported	Coordew:	0
Coordewdir:	Not Reported	Coordns:	0
Coordnsdir:	Not Reported		
Utmx:	520380.7		
Utmy:	4369697.1		
Locaccurac:	Spotted from quarters		
Latdecdeg:	39.476625		
Longdecdeg:	-104.763037		
Use1:	IRRIGATION	Use2:	Not Reported
Specialuse:	Not Reported	Aquifer1:	ALL UNNAMED AQUIFERS
Aquifer2:	Not Reported		
Permitarea:	0		
Permitunit:	acres		
Annappropr:	0		
Permissued:	Not Reported		
Permexpire:	Not Reported		
Wellconstr:	Not Reported		
Firstbenef:	1955-04-29		
Pumpinstal:	Not Reported		
Wellplugge:	Not Reported		
Comment :	Not Reported		
Elev:	0	Welldepth:	75
Topperfcas:	0	Botperfcas:	0
Yield:	1200		
Staticwl:	0		
Applicantn:	BETTS F BURR		
Completewe:	1	Ogcc api:	Not Reported
Ogjobbatch:	0		
Disputmx:	520380.7		
Disputmy:	4369697.1		
Latitude:	39.4766246823		
Longitude:	-104.763036757		
Site id:	CO6000000060632		

Map ID Direction Distance Elevation	Database	EDR ID Number
E17 **NW** **1/4 - 1/2 Mile** **Lower**	**CO WELLS**	**CO6000000000199**

Fid:	198	Objectid:	135
Moreinfo:	http://www.dwr.state.co.us/WellPermitSearch/View.aspx?receipt=0000033B		
Receipt:	0000033B	Permit:	2001033-AB
Wdid:	Not Reported	Currstatus:	Well Abandoned
Wellname:	Not Reported	Caseno:	Not Reported
Div:	1	Wd:	8
County:	DOUGLAS	Mgmtdist:	Not Reported
Desigbasin:	Not Reported		
Subdivname:	Not Reported		
Filing:	Not Reported	Lot:	Not Reported
Block:	Not Reported	Ctyparclid:	Not Reported
Parcelsize:	0		
Pm:	S	Township:	6.0 S
Range:	66.0 W	Section :	34
Q160:	SE	Q40:	SW
Q10:	Not Reported	Coordew:	1735
Coordewdir:	E	Coordns:	365
Coordnsdir:	S		
Utmx:	520461.3		
Utmy:	4370009.6		
Locaccurac:	Spotted from section lines		
Latdecdeg:	39.479439		
Longdecdeg:	-104.76209		
Use1:	OTHER	Use2:	Not Reported
Specialuse:	Not Reported	Aquifer1:	ALL UNNAMED AQUIFERS
Aquifer2:	Not Reported		
Permitarea:	0		
Permitunit:	Not Reported		
Annappropr:	0		
Permissued:	Not Reported		
Permexpire:	Not Reported		
Wellconstr:	Not Reported		
Firstbenef:	Not Reported		
Pumpinstal:	Not Reported		
Wellplugge:	2001-09-17		
Comment :	Not Reported		
Elev:	0	Welldepth:	298
Topperfcas:	0	Botperfcas:	0
Yield:	0		
Staticwl:	0		
Applicantn:	STROH RANCH DEVELOPMENT LLC		
Completewe:	0	Ogcc api:	Not Reported
Ogjobbatch:	0		
Disputmx:	520461		
Disputmy:	4370009		
Latitude:	39.479438562		
Longitude:	-104.76209005		
Site id:	CO6000000000199		

Map ID Direction Distance Elevation		Database	EDR ID Number
E18 **NW** **1/4 - 1/2 Mile** **Lower**		**CO WELLS**	**CO6000000063830**

Fid:	63829	Objectid:	63830
Moreinfo:	http://www.dwr.state.co.us/WellPermitSearch/View.aspx?receipt=9020343		
Receipt:	9020343	Permit:	107743-
Wdid:	Not Reported	Currstatus:	Well Constructed
Wellname:	Not Reported	Caseno:	Not Reported
Div:	1	Wd:	8
County:	DOUGLAS	Mgmtdist:	Not Reported
Desigbasin:	Not Reported		
Subdivname:	Not Reported		
Filing:	Not Reported	Lot:	Not Reported
Block:	Not Reported	Ctyparclid:	Not Reported
Parcelsize:	0		
Pm:	S	Township:	6.0 S
Range:	66.0 W	Section :	34
Q160:	SE	Q40:	SW
Q10:	Not Reported	Coordew:	1735
Coordewdir:	E	Coordns:	365
Coordnsdir:	S		
Utmx:	520461.3		
Utmy:	4370009.6		
Locaccurac:	Spotted from section lines		
Latdecdeg:	39.479439		
Longdecdeg:	-104.76209		
Use1:	DOMESTIC	Use2:	STOCK
Specialuse:	Not Reported	Aquifer1:	LOWER DAWSON
Aquifer2:	Not Reported		
Permitarea:	0		
Permitunit:	Not Reported		
Annappropr:	1		
Permissued:	1979-06-22		
Permexpire:	Not Reported		
Wellconstr:	1979-07-19		
Firstbenef:	1979-08-29		
Pumpinstal:	1979-07-22		
Wellplugge:	Not Reported		
Comment :	Not Reported		
Elev:	0	Welldepth:	285
Topperfcas:	220	Botperfcas:	330
Yield:	12		
Staticwl:	71		
Applicantn:	GAUER JOHN K		
Completewe:	3	Ogcc api:	Not Reported
Ogjobbatch:	0		
Disputmx:	520471.3		
Disputmy:	4370037.2		
Latitude:	39.479438562		
Longitude:	-104.76209005		
Site id:	CO6000000063830		

Map ID Direction Distance Elevation		Database	EDR ID Number
F19 **ENE** **1/4 - 1/2 Mile** **Higher**		**CO WELLS**	**CO6000000377079**

Fid:	377078	Objectid:	377079
Moreinfo:	http://www.dwr.state.co.us/WellPermitSearch/View.aspx?receipt=0381462		
Receipt:	0381462	Permit:	185698-
Wdid:	Not Reported	Currstatus:	Well Constructed
Wellname:	Not Reported	Caseno:	Not Reported
Div:	1	Wd:	8
County:	DOUGLAS	Mgmtdist:	Not Reported
Desigbasin:	Not Reported		
Subdivname:	BUTTERFIELD		
Filing:	1	Lot:	1
Block:	Not Reported	Ctyparclid:	Not Reported
Parcelsize:	0		
Pm:	S	Township:	6.0 S
Range:	66.0 W	Section :	35
Q160:	SW	Q40:	SE
Q10:	Not Reported	Coordew:	1600
Coordewdir:	W	Coordns:	200
Coordnsdir:	S		
Utmx:	521477.7		
Utmy:	4369964.1		
Locaccurac:	Spotted from section lines		
Latdecdeg:	39.479004		
Longdecdeg:	-104.750274		
Use1:	DOMESTIC	Use2:	Not Reported
Specialuse:	Not Reported	Aquifer1:	LOWER DAWSON
Aquifer2:	Not Reported		
Permitarea:	0		
Permitunit:	Not Reported		
Annappropr:	0		
Permissued:	1995-03-27		
Permexpire:	1997-03-27		
Wellconstr:	1995-07-20		
Firstbenef:	Not Reported		
Pumpinstal:	1995-08-07		
Wellplugge:	Not Reported		
Comment :	Not Reported		
Elev:	0	Welldepth:	530
Topperfcas:	340	Botperfcas:	530
Yield:	10		
Staticwl:	185		
Applicantn:	SINGER TODD & KIMBERLY		
Completewe:	1	Ogcc api:	Not Reported
Ogjobbatch:	0		
Disputmx:	521477.7		
Disputmy:	4369964.1		
Latitude:	39.4790038037		
Longitude:	-104.750273616		
Site id:	CO6000000377079		

Map ID Direction Distance Elevation		Database	EDR ID Number
20 **WNW** **1/4 - 1/2 Mile** **Lower**		**CO WELLS**	**CO6000000270972**

Fid:	270971	Objectid:	270972
Moreinfo:	http://www.dwr.state.co.us/WellPermitSearch/View.aspx?receipt=0103831		
Receipt:	0103831	Permit:	107746-
Wdid:	Not Reported	Currstatus:	Well Constructed
Wellname:	Not Reported	Caseno:	Not Reported
Div:	1	Wd:	8
County:	DOUGLAS	Mgmtdist:	Not Reported
Desigbasin:	Not Reported		
Subdivname:	Not Reported		
Filing:	Not Reported	Lot:	Not Reported
Block:	Not Reported	Ctyparclid:	Not Reported
Parcelsize:	0		
Pm:	S	Township:	6.0 S
Range:	66.0 W	Section :	34
Q160:	SE	Q40:	SW
Q10:	Not Reported	Coordew:	2200
Coordewdir:	E	Coordns:	250
Coordnsdir:	S		
Utmx:	520319.5		
Utmy:	4369972.6		
Locaccurac:	Spotted from section lines		
Latdecdeg:	39.479109		
Longdecdeg:	-104.76374		
Use1:	DOMESTIC	Use2:	Not Reported
Specialuse:	Not Reported	Aquifer1:	LOWER DAWSON
Aquifer2:	Not Reported		
Permitarea:	0		
Permitunit:	Not Reported		
Annappropr:	1		
Permissued:	1979-06-22		
Permexpire:	Not Reported		
Wellconstr:	1979-06-25		
Firstbenef:	1979-06-26		
Pumpinstal:	1979-06-26		
Wellplugge:	Not Reported		
Comment :	Not Reported		
Elev:	0	Welldepth:	280
Topperfcas:	240	Botperfcas:	280
Yield:	15		
Staticwl:	70		
Applicantn:	VETTER GERALD		
Completewe:	1	Ogcc api:	Not Reported
Ogjobbatch:	0		
Disputmx:	520319.5		
Disputmy:	4369972.6		
Latitude:	39.4791085333		
Longitude:	-104.763739917		
Site id:	CO6000000270972		

Map ID Direction Distance Elevation	Database	EDR ID Number
21 **WSW** **1/4 - 1/2 Mile** **Lower**	**FED USGS**	**USGS40000208077**

Org. Identifier:	USGS-CO		
Formal name:	USGS Colorado Water Science Center		
Monloc Identifier:	USGS-392829104455001		
Monloc name:	SC00706613ACC1		
Monloc type:	Well		
Monloc desc:	Not Reported		
Huc code:	10190003	Drainagearea value:	Not Reported
Drainagearea Units:	Not Reported	Contrib drainagearea:	Not Reported
Contrib drainagearea units:	Not Reported	Latitude:	39.4747116
Longitude:	-104.7644195	Sourcemap scale:	12500
Horiz Acc measure:	1	Horiz Acc measure units:	minutes
Horiz Collection method:	Interpolated from map		
Horiz coord refsys:	NAD83	Vert measure val:	5946.40
Vert measure units:	feet	Vertacc measure val:	2
Vert accmeasure units:	feet		
Vertcollection method:	Interpolated from topographic map		
Vert coord refsys:	NGVD29	Countrycode:	US
Aquifername:	Not Reported		
Formation type:	Not Reported		
Aquifer type:	Not Reported		
Construction date:	19560101	Welldepth:	65
Welldepth units:	ft	Wellholedepth:	Not Reported
Wellholedepth units:	Not Reported		

Ground-water levels, Number of Measurements: 1

Date	Feet below Surface	Feet to Sealevel
1962-04-13	24.30	

---

22 **East** **1/4 - 1/2 Mile** **Higher**	**CO WELLS**	**CO6000000060673**

Fid:	60672	Objectid:	60673
Moreinfo:	http://www.dwr.state.co.us/WellPermitSearch/View.aspx?receipt=9016974		
Receipt:	9016974	Permit:	21789-
Wdid:	0805404	Currstatus:	Well Constructed
Wellname:	Not Reported	Caseno:	Not Reported
Div:	1	Wd:	8
County:	DOUGLAS	Mgmtdist:	Not Reported
Desigbasin:	Not Reported		
Subdivname:	Not Reported		
Filing:	Not Reported	Lot:	Not Reported
Block:	Not Reported	Ctyparclid:	Not Reported
Parcelsize:	0		
Pm:	S	Township:	7.0 S
Range:	66.0 W	Section :	2
Q160:	NW	Q40:	NE
Q10:	Not Reported	Coordew:	0
Coordewdir:	Not Reported	Coordns:	0
Coordnsdir:	Not Reported		
Utmx:	521594.3		
Utmy:	4369701.6		

Locaccurac:	Spotted from quarters		
Latdecdeg:	39.476636		
Longdecdeg:	-104.748926		
Use1:	STOCK	Use2:	Not Reported
Specialuse:	Not Reported	Aquifer1:	UPPER DAWSON
Aquifer2:	Not Reported		
Permitarea:	0		
Permitunit:	Not Reported		
Annappropr:	1		
Permissued:	Not Reported		
Permexpire:	Not Reported		
Wellconstr:	Not Reported		
Firstbenef:	1964-10-09		
Pumpinstal:	Not Reported		
Wellplugge:	Not Reported		
Comment :	Not Reported		
Elev:	0	Welldepth:	130
Topperfcas:	0	Botperfcas:	0
Yield:	15		
Staticwl:	73		
Applicantn:	BETTS F BURR		
Completewe:	1	Ogcc api:	Not Reported
Ogjobbatch:	0		
Disputmx:	521594.3		
Disputmy:	4369701.6		
Latitude:	39.4766356207		
Longitude:	-104.748926396		
Site id:	CO6000000060673		

F23
ENE
1/4 - 1/2 Mile
Higher

CO WELLS **CO6000000064000**

Fid:	63999	Objectid:	64000
Moreinfo:	http://www.dwr.state.co.us/WellPermitSearch/View.aspx?receipt=9020534		
Receipt:	9020534	Permit:	130640-
Wdid:	Not Reported	Currstatus:	Well Constructed
Wellname:	Not Reported	Caseno:	Not Reported
Div:	1	Wd:	8
County:	DOUGLAS	Mgmtdist:	Not Reported
Desigbasin:	Not Reported		
Subdivname:	BUTTERFIELD		
Filing:	Not Reported	Lot:	Not Reported
Block:	Not Reported	Ctyparclid:	Not Reported
Parcelsize:	0		
Pm:	S	Township:	6.0 S
Range:	66.0 W	Section :	35
Q160:	SW	Q40:	SE
Q10:	Not Reported	Coordew:	1935
Coordewdir:	W	Coordns:	315
Coordnsdir:	S		
Utmx:	521579.9		
Utmy:	4369999.1		

Locaccurac:	Spotted from section lines		
Latdecdeg:	39.479317		
Longdecdeg:	-104.749084		
Use1:	DOMESTIC	Use2:	Not Reported
Specialuse:	Not Reported	Aquifer1:	LOWER DAWSON
Aquifer2:	Not Reported		
Permitarea:	0		
Permitunit:	Not Reported		
Annappropr:	1		
Permissued:	1983-05-27		
Permexpire:	1985-05-27		
Wellconstr:	1984-11-09		
Firstbenef:	1985-01-23		
Pumpinstal:	1985-01-23		
Wellplugge:	Not Reported		
Comment :	Not Reported		
Elev:	0	Welldepth:	360
Topperfcas:	260	Botperfcas:	360
Yield:	15		
Staticwl:	60		
Applicantn:	MCBROOME GREG R & CONNIE J		
Completewe:	1	Ogcc api:	Not Reported
Ogjobbatch:	0		
Disputmx:	521579.9		
Disputmy:	4369999.1		
Latitude:	39.4793166149		
Longitude:	-104.74908419		
Site id:	CO6000000064000		

24
NE
1/4 - 1/2 Mile
Higher

CO WELLS **CO6000000258662**

Fid:	258661	Objectid:	258662
Moreinfo:	http://www.dwr.state.co.us/WellPermitSearch/View.aspx?receipt=0069076		
Receipt:	0069076	Permit:	83469-
Wdid:	Not Reported	Currstatus:	Permit Expired
Wellname:	Not Reported	Caseno:	Not Reported
Div:	1	Wd:	8
County:	ELBERT	Mgmtdist:	Not Reported
Desigbasin:	Not Reported		
Subdivname:	PARKER HYLANDA		
Filing:	2	Lot:	100
Block:	Not Reported	Ctyparclid:	Not Reported
Parcelsize:	5.0100002		
Pm:	S	Township:	6.0 S
Range:	66.0 W	Section :	35
Q160:	SW	Q40:	SE
Q10:	Not Reported	Coordew:	1390
Coordewdir:	W	Coordns:	1100
Coordnsdir:	S		
Utmx:	521414.2		
Utmy:	4370238.6		

Locaccurac:	Spotted from section lines		
Latdecdeg:	39.481479		
Longdecdeg:	-104.751003		
Use1:	DOMESTIC	Use2:	Not Reported
Specialuse:	Not Reported	Aquifer1:	ALL UNNAMED AQUIFERS
Aquifer2:	Not Reported		
Permitarea:	0		
Permitunit:	Not Reported		
Annappropr:	0		
Permissued:	1976-04-26		
Permexpire:	1978-04-26		
Wellconstr:	Not Reported		
Firstbenef:	Not Reported		
Pumpinstal:	Not Reported		
Wellplugge:	Not Reported		
Comment :	Not Reported		
Elev:	0	Welldepth:	0
Topperfcas:	0	Botperfcas:	0
Yield:	0		
Staticwl:	0		
Applicantn:	KEENEY DAVID LEE		
Completewe:	0	Ogcc api:	Not Reported
Ogjobbatch:	0		
Disputmx:	521414.2		
Disputmy:	4370238.6		
Latitude:	39.4814787766		
Longitude:	-104.751003121		
Site id:	CO6000000258662		

25
WSW **FED USGS** **USGS40000208062**
1/4 - 1/2 Mile
Lower

Org. Identifier:	USGS-CO		
Formal name:	USGS Colorado Water Science Center		
Monloc Identifier:	USGS-392823104455001		
Monloc name:	SC00706610DBB1 USGS 392823104455001		
Monloc type:	Well		
Monloc desc:	Not Reported		
Huc code:	10190003	Drainagearea value:	Not Reported
Drainagearea Units:	Not Reported	Contrib drainagearea:	Not Reported
Contrib drainagearea units:	Not Reported	Latitude:	39.4730449
Longitude:	-104.7644195	Sourcemap scale:	12500
Horiz Acc measure:	1	Horiz Acc measure units:	minutes
Horiz Collection method:	Interpolated from map		
Horiz coord refsys:	NAD83	Vert measure val:	5965.70
Vert measure units:	feet	Vertacc measure val:	2
Vert accmeasure units:	feet		
Vertcollection method:	Interpolated from topographic map		
Vert coord refsys:	NGVD29	Countrycode:	US
Aquifername:	Not Reported		
Formation type:	Not Reported		

Aquifer type:	Not Reported		
Construction date:	19490101	Welldepth:	52
Welldepth units:	ft	Wellholedepth:	Not Reported
Wellholedepth units:	Not Reported		

Ground-water levels, Number of Measurements: 1

Date	Feet below Surface	Feet to Sealevel
1949-01-01	37.00	

26
ESE
1/4 - 1/2 Mile
Higher

CO WELLS **CO6000000251166**

Fid:	251165	Objectid:	251166
Moreinfo:	http://www.dwr.state.co.us/WellPermitSearch/View.aspx?receipt=0049938		
Receipt:	0049938	Permit:	49938-MH
Wdid:	Not Reported	Currstatus:	Permit Issued; Completion Status Unknown
Wellname:	Not Reported	Caseno:	Not Reported
Div:	1	Wd:	8
County:	DOUGLAS	Mgmtdist:	Not Reported
Desigbasin:	Not Reported		
Subdivname:	Not Reported		
Filing:	Not Reported	Lot:	Not Reported
Block:	Not Reported	Ctyparclid:	Not Reported
Parcelsize:	0		
Pm:	S	Township:	7.0 S
Range:	66.0 W	Section :	2
Q160:	NW	Q40:	SE
Q10:	Not Reported	Coordew:	0
Coordewdir:	Not Reported	Coordns:	0
Coordnsdir:	Not Reported		
Utmx:	521593.7		
Utmy:	4369298.5		
Locaccurac:	Spotted from quarters		
Latdecdeg:	39.473003		
Longdecdeg:	-104.748946		
Use1:	OTHER	Use2:	Not Reported
Specialuse:	MONITORING WELL	Aquifer1:	ALL UNNAMED AQUIFERS
Aquifer2:	Not Reported		
Permitarea:	0		
Permitunit:	Not Reported		
Annappropr:	0		
Permissued:	2011-06-16		
Permexpire:	2011-09-13		
Wellconstr:	Not Reported		
Firstbenef:	Not Reported		
Pumpinstal:	Not Reported		
Wellplugge:	Not Reported		
Comment :	One (1) hole to be constructed		
Elev:	0	Welldepth:	0
Topperfcas:	0	Botperfcas:	0
Yield:	0		
Staticwl:	0		

Applicantn:	PINERY WATER & WASTEWATER DISTRICT		
Completewe:	0	Ogcc api:	Not Reported
Ogjobbatch:	0		
Disputmx:	521593.7		
Disputmy:	4369298.5		
Latitude:	39.4730034892		
Longitude:	-104.748946427		
Site id:	CO6000000251166		

27
ENE **CO WELLS** **CO6000000293544**
1/4 - 1/2 Mile
Higher

Fid:	293543	Objectid:	293544
Moreinfo:	http://www.dwr.state.co.us/WellPermitSearch/View.aspx?receipt=0233727		
Receipt:	0233727	Permit:	129838-
Wdid:	Not Reported	Currstatus:	Well Constructed
Wellname:	Not Reported	Caseno:	Not Reported
Div:	1	Wd:	8
County:	DOUGLAS	Mgmtdist:	Not Reported
Desigbasin:	Not Reported		
Subdivname:	BUTTERFIELD		
Filing:	Not Reported	Lot:	3
Block:	Not Reported	Ctyparclid:	Not Reported
Parcelsize:	5		
Pm:	S	Township:	6.0 S
Range:	66.0 W	Section :	35
Q160:	SW	Q40:	SE
Q10:	Not Reported	Coordew:	2240
Coordewdir:	W	Coordns:	355
Coordnsdir:	S		
Utmx:	521595.1		
Utmy:	4370106.1		
Locaccurac:	User supplied		
Latdecdeg:	39.48028		
Longdecdeg:	-104.748904		
Use1:	DOMESTIC	Use2:	STOCK
Specialuse:	Not Reported	Aquifer1:	LOWER DAWSON
Aquifer2:	Not Reported		
Permitarea:	0		
Permitunit:	Not Reported		
Annappropr:	1		
Permissued:	1983-04-11		
Permexpire:	Not Reported		
Wellconstr:	1983-05-23		
Firstbenef:	Not Reported		
Pumpinstal:	1983-06-10		
Wellplugge:	Not Reported		
Comment :	Not Reported		
Elev:	0	Welldepth:	0
Topperfcas:	0	Botperfcas:	0
Yield:	0		
Staticwl:	0		

Applicantn:	NEAL PRICE CON		
Completewe:	1	Ogcc api:	Not Reported
Ogjobbatch:	0		
Disputmx:	521595.1		
Disputmy:	4370106.1		
Latitude:	39.480280359		
Longitude:	-104.74890399		
Site id:	CO6000000293544		

28
SW
1/2 - 1 Mile
Lower

CO WELLS **CO6000000060409**

Fid:	60408	Objectid:	60409
Moreinfo:	http://www.dwr.state.co.us/WellPermitSearch/View.aspx?receipt=9016708		
Receipt:	9016708	Permit:	16060-R
Wdid:	0808157	Currstatus:	Well Constructed
Wellname:	Not Reported	Caseno:	Not Reported
Div:	1	Wd:	8
County:	DOUGLAS	Mgmtdist:	Not Reported
Desigbasin:	Not Reported		
Subdivname:	Not Reported		
Filing:	Not Reported	Lot:	Not Reported
Block:	Not Reported	Ctyparclid:	Not Reported
Parcelsize:	0		
Pm:	S	Township:	7.0 S
Range:	66.0 W	Section :	3
Q160:	SE	Q40:	NW
Q10:	Not Reported	Coordew:	2265
Coordewdir:	E	Coordns:	2540
Coordnsdir:	S		
Utmx:	520299.1		
Utmy:	4369069		
Locaccurac:	Spotted from section lines		
Latdecdeg:	39.470967		
Longdecdeg:	-104.764005		
Use1:	IRRIGATION	Use2:	Not Reported
Specialuse:	Not Reported	Aquifer1:	ALL UNNAMED AQUIFERS
Aquifer2:	Not Reported		
Permitarea:	0		
Permitunit:	acres		
Annappropr:	0		
Permissued:	Not Reported		
Permexpire:	Not Reported		
Wellconstr:	Not Reported		
Firstbenef:	1946-09-04		
Pumpinstal:	Not Reported		
Wellplugge:	Not Reported		
Comment :	Not Reported		
Elev:	0	Welldepth:	44
Topperfcas:	0	Botperfcas:	0
Yield:	580		
Staticwl:	12		

Applicantn:	CHRISTIANSEN LEWIS & TRESSA & EVEL		
Completewe:	1	Ogcc api:	Not Reported
Ogjobbatch:	0		
Disputmx:	520299.1		
Disputmy:	4369069		
Latitude:	39.4709670878		
Longitude:	-104.764004623		
Site id:	CO6000000060409		

29
West
1/2 - 1 Mile
Lower

FED USGS **USGS40000208093**

Org. Identifier:	USGS-CO		
Formal name:	USGS Colorado Water Science Center		
Monloc Identifier:	USGS-392836104460001		
Monloc name:	SC00706610BDC1		
Monloc type:	Well		
Monloc desc:	Not Reported		
Huc code:	10190003	Drainagearea value:	Not Reported
Drainagearea Units:	Not Reported	Contrib drainagearea:	Not Reported
Contrib drainagearea units:	Not Reported	Latitude:	39.476656
Longitude:	-104.7671974	Sourcemap scale:	12500
Horiz Acc measure:	1	Horiz Acc measure units:	minutes
Horiz Collection method:	Interpolated from map		
Horiz coord refsys:	NAD83	Vert measure val:	5951.70
Vert measure units:	feet	Vertacc measure val:	2
Vert accmeasure units:	feet		
Vertcollection method:	Interpolated from topographic map		
Vert coord refsys:	NGVD29	Countrycode:	US
Aquifername:	Not Reported		
Formation type:	Not Reported		
Aquifer type:	Not Reported		
Construction date:	19530101	Welldepth:	64
Welldepth units:	ft	Wellholedepth:	Not Reported
Wellholedepth units:	Not Reported		

Ground-water levels, Number of Measurements: 1

Date	Feet below Surface	Feet to Sealevel
1953-10-01	29.00	

G30
NW
1/2 - 1 Mile
Lower

CO WELLS **CO6000000060200**

Fid:	60199	Objectid:	60200
Moreinfo:	http://www.dwr.state.co.us/WellPermitSearch/View.aspx?receipt=9016485		
Receipt:	9016485	Permit:	10925-R
Wdid:	0805052	Currstatus:	Well Constructed
Wellname:	Not Reported	Caseno:	Not Reported
Div:	1	Wd:	8
County:	DOUGLAS	Mgmtdist:	Not Reported
Desigbasin:	Not Reported		
Subdivname:	Not Reported		
Filing:	Not Reported	Lot:	Not Reported

Block:	Not Reported	Ctyparclid:	Not Reported
Parcelsize:	0		
Pm:	S	Township:	6.0 S
Range:	66.0 W	Section :	34
Q160:	SE	Q40:	SW
Q10:	Not Reported	Coordew:	2600
Coordewdir:	E	Coordns:	1100
Coordnsdir:	S		
Utmx:	520198.1		
Utmy:	4370230.6		
Locaccurac:	Spotted from section lines		
Latdecdeg:	39.481436		
Longdecdeg:	-104.765144		
Use1:	IRRIGATION	Use2:	Not Reported
Specialuse:	Not Reported	Aquifer1:	ALL UNNAMED AQUIFERS
Aquifer2:	Not Reported		
Permitarea:	0		
Permitunit:	acres		
Annappropr:	0		
Permissued:	1960-04-27		
Permexpire:	Not Reported		
Wellconstr:	Not Reported		
Firstbenef:	1978-10-23		
Pumpinstal:	Not Reported		
Wellplugge:	Not Reported		
Comment :	Not Reported		
Elev:	0	Welldepth:	72
Topperfcas:	32	Botperfcas:	72
Yield:	200		
Staticwl:	30		
Applicantn:	RUDERMAN ERIC C/O MRJC REAL ESTATE		
Completewe:	1	Ogcc api:	Not Reported
Ogjobbatch:	0		
Disputmx:	520198.1		
Disputmy:	4370230.6		
Latitude:	39.481436111		
Longitude:	-104.765143636		
Site id:	CO6000000060200		

H31
West
1/2 - 1 Mile
Lower

FED USGS **USGS40000208103**

Org. Identifier:	USGS-CO		
Formal name:	USGS Colorado Water Science Center		
Monloc Identifier:	USGS-392841104460001		
Monloc name:	SC00706610BAD1		
Monloc type:	Well		
Monloc desc:	Not Reported		
Huc code:	10190003	Drainagearea value:	Not Reported
Drainagearea Units:	Not Reported	Contrib drainagearea:	Not Reported
Contrib drainagearea units:	Not Reported	Latitude:	39.4780449
Longitude:	-104.7671974	Sourcemap scale:	12500

Horiz Acc measure:	1	Horiz Acc measure units:	minutes
Horiz Collection method:	Interpolated from map		
Horiz coord refsys:	NAD83	Vert measure val:	5948.10
Vert measure units:	feet	Vertacc measure val:	2
Vert accmeasure units:	feet		
Vertcollection method:	Interpolated from topographic map		
Vert coord refsys:	NGVD29	Countrycode:	US
Aquifername:	Not Reported		
Formation type:	Not Reported		
Aquifer type:	Not Reported		
Construction date:	19460101	Welldepth:	64
Welldepth units:	ft	Wellholedepth:	Not Reported
Wellholedepth units:	Not Reported		

Ground-water levels, Number of Measurements: 1

Date	Feet below Surface	Feet to Sealevel
1959-09-18	24.70	

32
ENE
1/2 - 1 Mile
Higher

CO WELLS **CO6000000063999**

Fid:	63998	Objectid:	63999
Moreinfo:	http://www.dwr.state.co.us/WellPermitSearch/View.aspx?receipt=9020533		
Receipt:	9020533	Permit:	130639-
Wdid:	Not Reported	Currstatus:	Well Constructed
Wellname:	Not Reported	Caseno:	Not Reported
Div:	1	Wd:	8
County:	DOUGLAS	Mgmtdist:	Not Reported
Desigbasin:	Not Reported		
Subdivname:	BUTTERFIELD		
Filing:	Not Reported	Lot:	4
Block:	Not Reported	Ctyparclid:	Not Reported
Parcelsize:	0		
Pm:	S	Township:	6.0 S
Range:	66.0 W	Section :	35
Q160:	SW	Q40:	SE
Q10:	Not Reported	Coordew:	2515
Coordewdir:	W	Coordns:	310
Coordnsdir:	S		
Utmx:	521756.6		
Utmy:	4369997.6		
Locaccurac:	Spotted from section lines		
Latdecdeg:	39.479299		
Longdecdeg:	-104.74703		
Use1:	DOMESTIC	Use2:	STOCK
Specialuse:	Not Reported	Aquifer1:	LOWER DAWSON
Aquifer2:	Not Reported		
Permitarea:	0		
Permitunit:	Not Reported		
Annappropr:	1		
Permissued:	1983-05-27		

Permexpire:	1985-05-27		
Wellconstr:	1983-07-20		
Firstbenef:	1983-04-14		
Pumpinstal:	Not Reported		
Wellplugge:	Not Reported		
Comment :	Not Reported		
Elev:	0	Welldepth:	437
Topperfcas:	337	Botperfcas:	437
Yield:	15		
Staticwl:	110		
Applicantn:	SARMIENTO DANNY & JANE		
Completewe:	1	Ogcc api:	Not Reported
Ogjobbatch:	0		
Disputmx:	521756.6		
Disputmy:	4369997.6		
Latitude:	39.4792986473		
Longitude:	-104.747029715		
Site id:	CO6000000063999		

H33
WNW **CO WELLS** **CO6000000060717**
1/2 - 1 Mile
Lower

Fid:	60716	Objectid:	60717
Moreinfo:	http://www.dwr.state.co.us/WellPermitSearch/View.aspx?receipt=9017018		
Receipt:	9017018	Permit:	23257-F
Wdid:	0806349	Currstatus:	Well Constructed
Wellname:	Not Reported	Caseno:	Not Reported
Div:	1	Wd:	8
County:	DOUGLAS	Mgmtdist:	Not Reported
Desigbasin:	Not Reported		
Subdivname:	Not Reported		
Filing:	Not Reported	Lot:	Not Reported
Block:	Not Reported	Ctyparclid:	Not Reported
Parcelsize:	0		
Pm:	S	Township:	6.0 S
Range:	66.0 W	Section :	34
Q160:	SW	Q40:	SE
Q10:	Not Reported	Coordew:	2155
Coordewdir:	W	Coordns:	75
Coordnsdir:	S		
Utmx:	520023.3		
Utmy:	4369916.1		
Locaccurac:	Spotted from section lines		
Latdecdeg:	39.478606		
Longdecdeg:	-104.767186		
Use1:	IRRIGATION	Use2:	Not Reported
Specialuse:	Not Reported	Aquifer1:	ALL UNNAMED AQUIFERS
Aquifer2:	Not Reported		
Permitarea:	30		
Permitunit:	acres		
Annappropr:	0		
Permissued:	Not Reported		

Permexpire:	Not Reported		
Wellconstr:	Not Reported		
Firstbenef:	1946-09-06		
Pumpinstal:	Not Reported		
Wellplugge:	Not Reported		
Comment :	Not Reported		
Elev:	0	Welldepth:	60
Topperfcas:	0	Botperfcas:	0
Yield:	800		
Staticwl:	0		
Applicantn:	SO. CHERRY CRK. LAND CO.		
Completewe:	1	Ogcc api:	Not Reported
Ogjobbatch:	0		
Disputmx:	520023.3		
Disputmy:	4369916.1		
Latitude:	39.4786063843		
Longitude:	-104.767185581		
Site id:	CO6000000060717		

I34
ESE
1/2 - 1 Mile
Higher

CO WELLS **CO6000000010742**

Fid:	10741	Objectid:	10742
Moreinfo:	http://www.dwr.state.co.us/WellPermitSearch/View.aspx?receipt=3614258		
Receipt:	3614258	Permit:	65696-F
Wdid:	0815194	Currstatus:	Well Constructed
Wellname:	DW-R-LD	Caseno:	89CW0086
Div:	1	Wd:	8
County:	DOUGLAS	Mgmtdist:	Not Reported
Desigbasin:	Not Reported		
Subdivname:	Not Reported		
Filing:	Not Reported	Lot:	Not Reported
Block:	Not Reported	Ctyparclid:	Not Reported
Parcelsize:	1676		
Pm:	S	Township:	7.0 S
Range:	66.0 W	Section :	2
Q160:	NW	Q40:	SE
Q10:	Not Reported	Coordew:	2450
Coordewdir:	W	Coordns:	2050
Coordnsdir:	N		
Utmx:	521736.3		
Utmy:	4369278		
Locaccurac:	Spotted from section lines		
Latdecdeg:	39.47282		
Longdecdeg:	-104.74729		
Use1:	MUNICIPAL	Use2:	IRRIGATION
Specialuse:	Not Reported	Aquifer1:	LOWER DAWSON
Aquifer2:	Not Reported		
Permitarea:	0		
Permitunit:	Not Reported		
Annappropr:	0		
Permissued:	2007-05-04		

Permexpire:	2008-05-04		
Wellconstr:	2005-08-30		
Firstbenef:	Not Reported		
Pumpinstal:	2006-08-14		
Wellplugge:	Not Reported		
Comment :	Application was to use existing well constructed under pmt no. 62232-F; pump had not been installed prior to expiration date.		
Elev:	0	Welldepth:	0
Topperfcas:	0	Botperfcas:	0
Yield:	0		
Staticwl:	0		
Applicantn:	DENVER SE SUBURBAN W&S DISTRICT		
Completewe:	3	Ogcc api:	Not Reported
Ogjobbatch:	0		
Disputmx:	521746.3		
Disputmy:	4369306.2		
Latitude:	39.4728151829		
Longitude:	-104.747289209		
Site id:	CO6000000010742		

I35
ESE
1/2 - 1 Mile
Higher

CO WELLS **CO6000000474265**

Fid:	474264	Objectid:	474265
Moreinfo:	http://www.dwr.state.co.us/WellPermitSearch/View.aspx?receipt=0532132		
Receipt:	0532132	Permit:	62232-F
Wdid:	0815194	Currstatus:	Permit Expired
Wellname:	DW-R-LD	Caseno:	89CW86
Div:	1	Wd:	8
County:	DOUGLAS	Mgmtdist:	Not Reported
Desigbasin:	Not Reported		
Subdivname:	Not Reported		
Filing:	Not Reported	Lot:	Not Reported
Block:	Not Reported	Ctyparclid:	Not Reported
Parcelsize:	1676		
Pm:	S	Township:	7.0 S
Range:	66.0 W	Section :	2
Q160:	NW	Q40:	SE
Q10:	Not Reported	Coordew:	2450
Coordewdir:	W	Coordns:	2050
Coordnsdir:	N		
Utmx:	521736.3		
Utmy:	4369278		
Locaccurac:	Spotted from section lines		
Latdecdeg:	39.472815		
Longdecdeg:	-104.747289		
Use1:	MUNICIPAL	Use2:	IRRIGATION
Specialuse:	Not Reported	Aquifer1:	LOWER DAWSON
Aquifer2:	Not Reported		
Permitarea:	0		
Permitunit:	Not Reported		
Annappropr:	0		
Permissued:	2005-02-08		

Permexpire:	2007-02-08		
Wellconstr:	2005-08-30		
Firstbenef:	Not Reported		
Pumpinstal:	2006-08-14		
Wellplugge:	Not Reported		
Comment :	Not Reported		
Elev:	0	Welldepth:	604
Topperfcas:	352	Botperfcas:	604
Yield:	126		
Staticwl:	225		
Applicantn:	DENVER SOUTHEAST SUBURBAN WATER & SAN		
Completewe:	0	Ogcc api:	Not Reported
Ogjobbatch:	0		
Disputmx:	521736		
Disputmy:	4369278		
Latitude:	39.4728151829		
Longitude:	-104.747289209		
Site id:	CO6000000474265		

G36
NW
1/2 - 1 Mile
Lower

CO WELLS **CO6000000060563**

Fid:	60562	Objectid:	60563
Moreinfo:	http://www.dwr.state.co.us/WellPermitSearch/View.aspx?receipt=9016865		
Receipt:	9016865	Permit:	19346-R
Wdid:	0807411	Currstatus:	Well Constructed
Wellname:	Not Reported	Caseno:	Not Reported
Div:	1	Wd:	8
County:	DOUGLAS	Mgmtdist:	Not Reported
Desigbasin:	Not Reported		
Subdivname:	Not Reported		
Filing:	Not Reported	Lot:	Not Reported
Block:	Not Reported	Ctyparclid:	Not Reported
Parcelsize:	0		
Pm:	S	Township:	6.0 S
Range:	66.0 W	Section :	34
Q160:	SE	Q40:	SW
Q10:	Not Reported	Coordew:	2600
Coordewdir:	E	Coordns:	1300
Coordnsdir:	S		
Utmx:	520198.3		
Utmy:	4370291.6		
Locaccurac:	Spotted from section lines		
Latdecdeg:	39.481986		
Longdecdeg:	-104.765139		
Use1:	IRRIGATION	Use2:	Not Reported
Specialuse:	Not Reported	Aquifer1:	ALL UNNAMED AQUIFERS
Aquifer2:	Not Reported		
Permitarea:	90		
Permitunit:	acres		
Annappropr:	0		
Permissued:	Not Reported		

Permexpire:	Not Reported		
Wellconstr:	Not Reported		
Firstbenef:	1952-05-05		
Pumpinstal:	Not Reported		
Wellplugge:	Not Reported		
Comment :	Not Reported		
Elev:	0	Welldepth:	72
Topperfcas:	0	Botperfcas:	0
Yield:	752		
Staticwl:	22		
Applicantn:	VETTER GERALD L. & BEVERLY J. & GA		
Completewe:	1	Ogcc api:	Not Reported
Ogjobbatch:	0		
Disputmx:	520198.3		
Disputmy:	4370291.6		
Latitude:	39.4819857496		
Longitude:	-104.765139463		
Site id:	CO6000000060563		

37
SW
1/2 - 1 Mile
Lower

CO WELLS **CO6000000184964**

Fid:	184963	Objectid:	184964
Moreinfo:	http://www.dwr.state.co.us/WellPermitSearch/View.aspx?receipt=C180119		
Receipt:	C180119	Permit:	119-WCB
Wdid:	Not Reported	Currstatus:	Well Constructed
Wellname:	Not Reported	Caseno:	Not Reported
Div:	1	Wd:	8
County:	DOUGLAS	Mgmtdist:	Not Reported
Desigbasin:	Not Reported		
Subdivname:	Not Reported		
Filing:	Not Reported	Lot:	Not Reported
Block:	Not Reported	Ctyparclid:	Not Reported
Parcelsize:	0		
Pm:	S	Township:	7.0 S
Range:	66.0 W	Section :	3
Q160:	Not Reported	Q40:	Not Reported
Q10:	Not Reported	Coordew:	0
Coordewdir:	Not Reported	Coordns:	0
Coordnsdir:	Not Reported		
Utmx:	520172.8		
Utmy:	4369094.5		
Locaccurac:	Spotted from quarters		
Latdecdeg:	39.4712		
Longdecdeg:	-104.765472		
Use1:	Not Reported	Use2:	Not Reported
Specialuse:	Not Reported	Aquifer1:	ALL UNNAMED AQUIFERS
Aquifer2:	Not Reported		
Permitarea:	0		
Permitunit:	Not Reported		
Annappropr:	0		
Permissued:	1956-02-20		

Permexpire:	Not Reported		
Wellconstr:	Not Reported		
Firstbenef:	Not Reported		
Pumpinstal:	Not Reported		
Wellplugge:	Not Reported		
Comment :	Not Reported		
Elev:	0	Welldepth:	61
Topperfcas:	0	Botperfcas:	0
Yield:	0		
Staticwl:	0		
Applicantn:	SWINNEY WILLIAM		
Completewe:	1	Ogcc api:	Not Reported
Ogjobbatch:	0		
Disputmx:	520172.8		
Disputmy:	4369094.5		
Latitude:	39.4711998278		
Longitude:	-104.765472191		
Site id:	CO6000000184964		

38
SSW **CO WELLS** **CO6000000281214**
1/2 - 1 Mile
Higher

Fid:	281213	Objectid:	281214
Moreinfo:	http://www.dwr.state.co.us/WellPermitSearch/View.aspx?receipt=0209147		
Receipt:	0209147	Permit:	120948-
Wdid:	Not Reported	Currstatus:	Not Reported
Wellname:	Not Reported	Caseno:	Not Reported
Div:	1	Wd:	8
County:	DOUGLAS	Mgmtdist:	Not Reported
Desigbasin:	Not Reported		
Subdivname:	Not Reported		
Filing:	Not Reported	Lot:	Not Reported
Block:	Not Reported	Ctyparclid:	Not Reported
Parcelsize:	0		
Pm:	S	Township:	7.0 S
Range:	66.0 W	Section :	3
Q160:	SE	Q40:	NE
Q10:	Not Reported	Coordew:	1068
Coordewdir:	E	Coordns:	1560
Coordnsdir:	S		
Utmx:	520663.8		
Utmy:	4368769.5		
Locaccurac:	Spotted from section lines		
Latdecdeg:	39.46826		
Longdecdeg:	-104.759774		
Use1:	DOMESTIC	Use2:	Not Reported
Specialuse:	Not Reported	Aquifer1:	ALL UNNAMED AQUIFERS
Aquifer2:	Not Reported		
Permitarea:	0		
Permitunit:	acres		
Annappropr:	0		
Permissued:	1981-07-17		

Permexpire:	Not Reported		
Wellconstr:	Not Reported		
Firstbenef:	Not Reported		
Pumpinstal:	Not Reported		
Wellplugge:	Not Reported		
Comment :	Not Reported		
Elev:	0	Welldepth:	0
Topperfcas:	0	Botperfcas:	0
Yield:	0		
Staticwl:	0		
Applicantn:	CHRISTIANSEN L		
Completewe:	0	Ogcc api:	Not Reported
Ogjobbatch:	0		
Disputmx:	520663.8		
Disputmy:	4368769.5		
Latitude:	39.4682597471		
Longitude:	-104.759773971		
Site id:	CO6000000281214		

J39
WSW **FED USGS** **USGS40000208063**
1/2 - 1 Mile
Lower

Org. Identifier:	USGS-CO		
Formal name:	USGS Colorado Water Science Center		
Monloc Identifier:	USGS-392823104460001		
Monloc name:	SC00706610DBB2		
Monloc type:	Well		
Monloc desc:	Not Reported		
Huc code:	10190003	Drainagearea value:	Not Reported
Drainagearea Units:	Not Reported	Contrib drainagearea:	Not Reported
Contrib drainagearea units:	Not Reported	Latitude:	39.4730449
Longitude:	-104.7671974	Sourcemap scale:	12500
Horiz Acc measure:	1	Horiz Acc measure units:	minutes
Horiz Collection method:	Interpolated from map		
Horiz coord refsys:	NAD83	Vert measure val:	5952.50
Vert measure units:	feet	Vertacc measure val:	2
Vert accmeasure units:	feet		
Vertcollection method:	Interpolated from topographic map		
Vert coord refsys:	NGVD29	Countrycode:	US
Aquifername:	Not Reported		
Formation type:	Not Reported		
Aquifer type:	Not Reported		
Construction date:	19560101	Welldepth:	59
Welldepth units:	ft	Wellholedepth:	Not Reported
Wellholedepth units:	Not Reported		

Ground-water levels, Number of Measurements: 1

Date	Feet below Surface	Feet to Sealevel
1962-04-13	17.50	

I40
ESE **CO WELLS** **CO6000000030282**
1/2 - 1 Mile
Higher

Fid:	30281	Objectid:	30282
Moreinfo:	http://www.dwr.state.co.us/WellPermitSearch/View.aspx?receipt=3651432B		
Receipt:	3651432B	Permit:	286244-
Wdid:	Not Reported	Currstatus:	Well Constructed
Wellname:	COLORADO GOLF 1	Caseno:	Not Reported
Div:	1	Wd:	8
County:	DOUGLAS	Mgmtdist:	Not Reported
Desigbasin:	Not Reported		
Subdivname:	Not Reported		
Filing:	Not Reported	Lot:	Not Reported
Block:	Not Reported	Ctyparclid:	Not Reported
Parcelsize:	0		
Pm:	S	Township:	7.0 S
Range:	66.0 W	Section :	2
Q160:	NW	Q40:	SE
Q10:	Not Reported	Coordew:	2530
Coordewdir:	W	Coordns:	2390
Coordnsdir:	N		
Utmx:	521760.6		
Utmy:	4369174.5		
Locaccurac:	Spotted from section lines		
Latdecdeg:	39.471882		
Longdecdeg:	-104.74701		
Use1:	OTHER	Use2:	Not Reported
Specialuse:	MONITORING WELL	Aquifer1:	ALL UNNAMED AQUIFERS
Aquifer2:	Not Reported		
Permitarea:	0		
Permitunit:	Not Reported		
Annappropr:	0		
Permissued:	2011-07-20		
Permexpire:	Not Reported		
Wellconstr:	2011-06-22		
Firstbenef:	Not Reported		
Pumpinstal:	Not Reported		
Wellplugge:	Not Reported		
Comment :	Not Reported		
Elev:	0	Welldepth:	20
Topperfcas:	10	Botperfcas:	20
Yield:	0		
Staticwl:	5		
Applicantn:	DENVER SOUTHEAST SUBURBAN WATER & SAN		
Completewe:	1	Ogcc api:	Not Reported
Ogjobbatch:	0		
Disputmx:	521760.6		
Disputmy:	4369174.5		
Latitude:	39.471881978		
Longitude:	-104.747010072		
Site id:	CO6000000030282		

J41
WSW
1/2 - 1 Mile
Lower

CO WELLS **CO6000000219913**

Fid:	219912	Objectid:	219913
Moreinfo:	http://www.dwr.state.co.us/WellPermitSearch/View.aspx?receipt=0025427A		
Receipt:	0025427A	Permit:	25427-MH
Wdid:	Not Reported	Currstatus:	Permit Issued; Completion Status Unknown
Wellname:	Not Reported	Caseno:	Not Reported
Div:	1	Wd:	8
County:	DOUGLAS	Mgmtdist:	Not Reported
Desigbasin:	Not Reported		
Subdivname:	Not Reported		
Filing:	Not Reported	Lot:	Not Reported
Block:	Not Reported	Ctyparclid:	Not Reported
Parcelsize:	0		
Pm:	S	Township:	7.0 S
Range:	66.0 W	Section :	3
Q160:	NW	Q40:	SE
Q10:	Not Reported	Coordew:	0
Coordewdir:	Not Reported	Coordns:	0
Coordnsdir:	Not Reported		
Utmx:	519974.8		
Utmy:	4369293.6		
Locaccurac:	Spotted from quarters		
Latdecdeg:	39.472998		
Longdecdeg:	-104.767768		
Use1:	OTHER	Use2:	Not Reported
Specialuse:	MONITORING WELL	Aquifer1:	ALL UNNAMED AQUIFERS
Aquifer2:	Not Reported		
Permitarea:	0		
Permitunit:	acres		
Annappropr:	0		
Permissued:	1995-04-03		
Permexpire:	1995-07-03		
Wellconstr:	Not Reported		
Firstbenef:	Not Reported		
Pumpinstal:	Not Reported		
Wellplugge:	Not Reported		
Comment :	Not Reported		
Elev:	0	Welldepth:	0
Topperfcas:	0	Botperfcas:	0
Yield:	0		
Staticwl:	0		
Applicantn:	WESTERN WATER COMPNY		
Completewe:	0	Ogcc api:	Not Reported
Ogjobbatch:	0		
Disputmx:	519974		
Disputmy:	4369293		
Latitude:	39.4729984476		
Longitude:	-104.767768146		
Site id:	CO6000000219913		

J42
WSW
1/2 - 1 Mile
Lower

CO WELLS **CO6000000245887**

Fid:	245886	Objectid:	245887
Moreinfo:	http://www.dwr.state.co.us/WellPermitSearch/View.aspx?receipt=0045770A		
Receipt:	0045770A	Permit:	45770-DW
Wdid:	Not Reported	Currstatus:	Permit Issued; Completion Status Unknown
Wellname:	Not Reported	Caseno:	Not Reported
Div:	1	Wd:	8
County:	DOUGLAS	Mgmtdist:	Not Reported
Desigbasin:	Not Reported		
Subdivname:	Not Reported		
Filing:	Not Reported	Lot:	Not Reported
Block:	Not Reported	Ctyparclid:	Not Reported
Parcelsize:	0		
Pm:	S	Township:	7.0 S
Range:	66.0 W	Section :	3
Q160:	NW	Q40:	SE
Q10:	Not Reported	Coordew:	0
Coordewdir:	Not Reported	Coordns:	0
Coordnsdir:	Not Reported		
Utmx:	519974.8		
Utmy:	4369293.5		
Locaccurac:	Spotted from quarters		
Latdecdeg:	39.472997		
Longdecdeg:	-104.767768		
Use1:	OTHER	Use2:	Not Reported
Specialuse:	MONITORING WELL	Aquifer1:	ALL UNNAMED AQUIFERS
Aquifer2:	Not Reported		
Permitarea:	0		
Permitunit:	Not Reported		
Annappropr:	0		
Permissued:	2005-11-23		
Permexpire:	2006-02-20		
Wellconstr:	Not Reported		
Firstbenef:	Not Reported		
Pumpinstal:	Not Reported		
Wellplugge:	Not Reported		
Comment :	200 holes to be constructed		
Elev:	0	Welldepth:	0
Topperfcas:	0	Botperfcas:	0
Yield:	0		
Staticwl:	0		
Applicantn:	PARKER WATER & SANITATION DIST		
Completewe:	2	Ogcc api:	Not Reported
Ogjobbatch:	0		
Disputmx:	519984.3		
Disputmy:	4369321.2		
Latitude:	39.4729975465		
Longitude:	-104.767768149		
Site id:	CO6000000245887		

J43
WSW
1/2 - 1 Mile
Lower

CO WELLS **CO6000000245889**

Fid:	245888	Objectid:	245889
Moreinfo:	http://www.dwr.state.co.us/WellPermitSearch/View.aspx?receipt=0045771A		
Receipt:	0045771A	Permit:	45771-DW
Wdid:	Not Reported	Currstatus:	Permit Issued; Completion Status Unknown
Wellname:	Not Reported	Caseno:	Not Reported
Div:	1	Wd:	8
County:	DOUGLAS	Mgmtdist:	Not Reported
Desigbasin:	Not Reported		
Subdivname:	Not Reported		
Filing:	Not Reported	Lot:	Not Reported
Block:	Not Reported	Ctyparclid:	Not Reported
Parcelsize:	0		
Pm:	S	Township:	7.0 S
Range:	66.0 W	Section :	3
Q160:	NW	Q40:	SE
Q10:	Not Reported	Coordew:	0
Coordewdir:	Not Reported	Coordns:	0
Coordnsdir:	Not Reported		
Utmx:	519974.8		
Utmy:	4369293.5		
Locaccurac:	Spotted from quarters		
Latdecdeg:	39.472997		
Longdecdeg:	-104.767768		
Use1:	OTHER	Use2:	Not Reported
Specialuse:	MONITORING WELL	Aquifer1:	ALL UNNAMED AQUIFERS
Aquifer2:	Not Reported		
Permitarea:	0		
Permitunit:	Not Reported		
Annappropr:	0		
Permissued:	2005-11-23		
Permexpire:	2006-02-20		
Wellconstr:	Not Reported		
Firstbenef:	Not Reported		
Pumpinstal:	Not Reported		
Wellplugge:	Not Reported		
Comment :	3 holes to be constructed		
Elev:	0	Welldepth:	0
Topperfcas:	0	Botperfcas:	0
Yield:	0		
Staticwl:	0		
Applicantn:	PARKER WATER & SANITATION DIST		
Completewe:	2	Ogcc api:	Not Reported
Ogjobbatch:	0		
Disputmx:	519993.3		
Disputmy:	4369316		
Latitude:	39.4729975465		
Longitude:	-104.767768149		
Site id:	CO6000000245889		

K44
WNW
1/2 - 1 Mile
Lower

CO WELLS **CO6000000192763**

Fid:	192762	Objectid:	192763
Moreinfo:	http://www.dwr.state.co.us/WellPermitSearch/View.aspx?receipt=0000050A		
Receipt:	0000050A	Permit:	1991006-AB
Wdid:	Not Reported	Currstatus:	Well Abandoned
Wellname:	Not Reported	Caseno:	Not Reported
Div:	1	Wd:	8
County:	DOUGLAS	Mgmtdist:	Not Reported
Desigbasin:	Not Reported		
Subdivname:	Not Reported		
Filing:	Not Reported	Lot:	Not Reported
Block:	Not Reported	Ctyparclid:	Not Reported
Parcelsize:	0		
Pm:	S	Township:	6.0 S
Range:	66.0 W	Section :	34
Q160:	SW	Q40:	SE
Q10:	Not Reported	Coordew:	0
Coordewdir:	Not Reported	Coordns:	0
Coordnsdir:	Not Reported		
Utmx:	519975.8		
Utmy:	4370096.1		
Locaccurac:	Spotted from quarters		
Latdecdeg:	39.480229		
Longdecdeg:	-104.767732		
Use1:	OTHER	Use2:	Not Reported
Specialuse:	Not Reported	Aquifer1:	ALL UNNAMED AQUIFERS
Aquifer2:	Not Reported		
Permitarea:	0		
Permitunit:	Not Reported		
Annappropr:	0		
Permissued:	Not Reported		
Permexpire:	Not Reported		
Wellconstr:	Not Reported		
Firstbenef:	Not Reported		
Pumpinstal:	Not Reported		
Wellplugge:	1991-08-07		
Comment :	Not Reported		
Elev:	0	Welldepth:	26
Topperfcas:	0	Botperfcas:	0
Yield:	0		
Staticwl:	0		
Applicantn:	LAYNE ENVIRONMENTAL SERVICES INC		
Completewe:	0	Ogcc api:	Not Reported
Ogjobbatch:	0		
Disputmx:	519975		
Disputmy:	4370096		
Latitude:	39.4802293863		
Longitude:	-104.767732473		
Site id:	CO6000000192763		

K45
WNW
1/2 - 1 Mile
Lower

CO WELLS **CO6000000209303**

Fid:	209302	Objectid:	209303
Moreinfo:	http://www.dwr.state.co.us/WellPermitSearch/View.aspx?receipt=0017467B		
Receipt:	0017467B	Permit:	17467-MH
Wdid:	Not Reported	Currstatus:	Permit Expired
Wellname:	Not Reported	Caseno:	Not Reported
Div:	1	Wd:	8
County:	DOUGLAS	Mgmtdist:	Not Reported
Desigbasin:	Not Reported		
Subdivname:	Not Reported		
Filing:	Not Reported	Lot:	Not Reported
Block:	Not Reported	Ctyparclid:	Not Reported
Parcelsize:	0		
Pm:	S	Township:	6.0 S
Range:	66.0 W	Section :	34
Q160:	SW	Q40:	SE
Q10:	Not Reported	Coordew:	0
Coordewdir:	Not Reported	Coordns:	0
Coordnsdir:	Not Reported		
Utmx:	519975.8		
Utmy:	4370096.1		
Locaccurac:	Spotted from quarters		
Latdecdeg:	39.480229		
Longdecdeg:	-104.767732		
Use1:	OTHER	Use2:	Not Reported
Specialuse:	MONITORING WELL	Aquifer1:	ALL UNNAMED AQUIFERS
Aquifer2:	Not Reported		
Permitarea:	0		
Permitunit:	acres		
Annappropr:	0		
Permissued:	1991-04-22		
Permexpire:	1991-07-22		
Wellconstr:	Not Reported		
Firstbenef:	Not Reported		
Pumpinstal:	Not Reported		
Wellplugge:	Not Reported		
Comment :	no data		
Elev:	0	Welldepth:	0
Topperfcas:	0	Botperfcas:	0
Yield:	0		
Staticwl:	0		
Applicantn:	STROH RANCH DEVELOPMENT		
Completewe:	2	Ogcc api:	Not Reported
Ogjobbatch:	0		
Disputmx:	519985.3		
Disputmy:	4370124.2		
Latitude:	39.4802293863		
Longitude:	-104.767732473		
Site id:	CO6000000209303		

46
NE
1/2 - 1 Mile
Higher

CO WELLS **CO6000000298450**

Fid:	298449	Objectid:	298450
Moreinfo:	http://www.dwr.state.co.us/WellPermitSearch/View.aspx?receipt=0241482		
Receipt:	0241482	Permit:	133986-
Wdid:	Not Reported	Currstatus:	Well Constructed
Wellname:	Not Reported	Caseno:	Not Reported
Div:	1	Wd:	8
County:	DOUGLAS	Mgmtdist:	Not Reported
Desigbasin:	Not Reported		
Subdivname:	BUTTERFIELD		
Filing:	Not Reported	Lot:	10
Block:	Not Reported	Ctyparclid:	Not Reported
Parcelsize:	0		
Pm:	S	Township:	6.0 S
Range:	66.0 W	Section :	35
Q160:	SW	Q40:	NE
Q10:	Not Reported	Coordew:	2170
Coordewdir:	W	Coordns:	1600
Coordnsdir:	S		
Utmx:	521652.3		
Utmy:	4370390.6		
Locaccurac:	Spotted from section lines		
Latdecdeg:	39.482842		
Longdecdeg:	-104.74823		
Use1:	DOMESTIC	Use2:	STOCK
Specialuse:	Not Reported	Aquifer1:	LOWER DAWSON
Aquifer2:	Not Reported		
Permitarea:	0		
Permitunit:	Not Reported		
Annappropr:	1		
Permissued:	1983-12-27		
Permexpire:	Not Reported		
Wellconstr:	1984-06-05		
Firstbenef:	Not Reported		
Pumpinstal:	Not Reported		
Wellplugge:	Not Reported		
Comment :	Added distances from section lines plus subdivision & lot info found on imaged application. GMB, 12/6/02		
Elev:	0	Welldepth:	383
Topperfcas:	283	Botperfcas:	383
Yield:	15		
Staticwl:	155		
Applicantn:	WAITE STEPHEN & HEIDI		
Completewe:	1	Ogcc api:	Not Reported
Ogjobbatch:	0		
Disputmx:	521652.3		
Disputmy:	4370390.6		
Latitude:	39.482842415		
Longitude:	-104.748229663		
Site id:	CO6000000298450		

L47
West
1/2 - 1 Mile
Lower

FED USGS **USGS40000208104**

Org. Identifier:	USGS-CO		
Formal name:	USGS Colorado Water Science Center		
Monloc Identifier:	USGS-392842104460501		
Monloc name:	SC00706603BAB1		
Monloc type:	Well		
Monloc desc:	Not Reported		
Huc code:	10190003	Drainagearea value:	Not Reported
Drainagearea Units:	Not Reported	Contrib drainagearea:	Not Reported
Contrib drainagearea units:	Not Reported	Latitude:	39.4783227
Longitude:	-104.7685863	Sourcemap scale:	24000
Horiz Acc measure:	5	Horiz Acc measure units:	seconds
Horiz Collection method:	Interpolated from map		
Horiz coord refsys:	NAD83	Vert measure val:	5897.00
Vert measure units:	feet	Vertacc measure val:	001
Vert accmeasure units:	feet		
Vertcollection method:	Level or other surveying method		
Vert coord refsys:	NGVD29	Countrycode:	US
Aquifername:	Not Reported		
Formation type:	Alluvium, Flood Plain		
Aquifer type:	Unconfined single aquifer		
Construction date:	19811120	Welldepth:	70
Welldepth units:	ft	Wellholedepth:	77
Wellholedepth units:	ft		

Ground-water levels, Number of Measurements: 13

Date	Feet below Surface	Feet to Sealevel	Date	Feet below Surface	Feet to Sealevel
1982-12-08	4.38		1982-11-16	4.45	
1982-10-26	4.70		1982-09-08	5.93	
1982-08-10	8.27		1982-07-14	5.39	
1982-06-15	5.20		1982-05-18	4.92	
1982-04-14	5.22		1982-03-22	4.35	
1982-02-16	4.17		1982-01-29	4.00	
1981-12-09	9.36				

48
NE
1/2 - 1 Mile
Higher

CO WELLS **CO6000000326904**

Fid:	326903	Objectid:	326904
Moreinfo:	http://www.dwr.state.co.us/WellPermitSearch/View.aspx?receipt=0296377		
Receipt:	0296377	Permit:	153415-
Wdid:	Not Reported	Currstatus:	Well Constructed
Wellname:	Not Reported	Caseno:	Not Reported
Div:	1	Wd:	8
County:	DOUGLAS	Mgmtdist:	Not Reported
Desigbasin:	Not Reported		
Subdivname:	BUTTERFIELD		
Filing:	1	Lot:	13
Block:	Not Reported	Ctyparclid:	Not Reported
Parcelsize:	0		
Pm:	S	Township:	6.0 S
Range:	66.0 W	Section :	35
Q160:	SW	Q40:	NE
Q10:	Not Reported	Coordew:	1600
Coordewdir:	W	Coordns:	2100
Coordnsdir:	S		
Utmx:	521478.9		
Utmy:	4370543.1		

Locaccurac:	Spotted from section lines		
Latdecdeg:	39.484221		
Longdecdeg:	-104.750241		
Use1:	HOUSEHOLD USE ONLY	Use2:	Not Reported
Specialuse:	Not Reported	Aquifer1:	LOWER DAWSON
Aquifer2:	Not Reported		
Permitarea:	0		
Permitunit:	Not Reported		
Annappropr:	.33000001		
Permissued:	1989-02-13		
Permexpire:	Not Reported		
Wellconstr:	1989-02-23		
Firstbenef:	Not Reported		
Pumpinstal:	1989-03-01		
Wellplugge:	Not Reported		
Comment :	Not Reported		
Elev:	0	Welldepth:	370
Topperfcas:	295	Botperfcas:	370
Yield:	10		
Staticwl:	215		
Applicantn:	ELDORE RUSS		
Completewe:	1	Ogcc api:	Not Reported
Ogjobbatch:	0		
Disputmx:	521478.9		
Disputmy:	4370543.1		
Latitude:	39.484220868		
Longitude:	-104.750241005		
Site id:	CO6000000326904		

M49
ENE
1/2 - 1 Mile
Higher

CO WELLS **CO6000000359315**

Fid:	359314	Objectid:	359315
Moreinfo:	http://www.dwr.state.co.us/WellPermitSearch/View.aspx?receipt=0355907		
Receipt:	0355907	Permit:	172425-
Wdid:	Not Reported	Currstatus:	Well Constructed
Wellname:	Not Reported	Caseno:	Not Reported
Div:	1	Wd:	8
County:	DOUGLAS	Mgmtdist:	Not Reported
Desigbasin:	Not Reported		
Subdivname:	BUTTERFIELD		
Filing:	Not Reported	Lot:	5
Block:	Not Reported	Ctyparclid:	Not Reported
Parcelsize:	0		
Pm:	S	Township:	6.0 S
Range:	66.0 W	Section :	35
Q160:	SE	Q40:	SW
Q10:	Not Reported	Coordew:	2980
Coordewdir:	W	Coordns:	200
Coordnsdir:	S		
Utmx:	521898.3		
Utmy:	4369963.6		

Locaccurac:	Spotted from section lines		
Latdecdeg:	39.478989		
Longdecdeg:	-104.745383		
Use1:	DOMESTIC	Use2:	Not Reported
Specialuse:	Not Reported	Aquifer1:	LOWER DAWSON
Aquifer2:	Not Reported		
Permitarea:	0		
Permitunit:	Not Reported		
Annappropr:	0		
Permissued:	1993-08-03		
Permexpire:	1995-09-02		
Wellconstr:	1993-10-02		
Firstbenef:	Not Reported		
Pumpinstal:	1994-01-18		
Wellplugge:	Not Reported		
Comment :	Not Reported		
Elev:	0	Welldepth:	525
Topperfcas:	400	Botperfcas:	525
Yield:	14		
Staticwl:	160		
Applicantn:	BLAKEMORE DANIAL		
Completewe:	1	Ogcc api:	Not Reported
Ogjobbatch:	0		
Disputmx:	521898.3		
Disputmy:	4369963.6		
Latitude:	39.4789886933		
Longitude:	-104.74538326		
Site id:	CO6000000359315		

50
South
1/2 - 1 Mile
Higher

Shallow Water Depth:	44.5	**AQUIFLOW**	**10613**
Groundwater Flow:	W		
Deep Water Depth:	45		
Date:	12/22/92		

N51
NE
1/2 - 1 Mile
Higher

CO WELLS **CO6000000277517**

Fid:	277516	Objectid:	277517
Moreinfo:	http://www.dwr.state.co.us/WellPermitSearch/View.aspx?receipt=0201465		
Receipt:	0201465	Permit:	112977-
Wdid:	Not Reported	Currstatus:	Not Reported
Wellname:	Not Reported	Caseno:	Not Reported
Div:	1	Wd:	8
County:	DOUGLAS	Mgmtdist:	Not Reported
Desigbasin:	Not Reported		
Subdivname:	BUTTERFIELD		
Filing:	Not Reported	Lot:	11
Block:	Not Reported	Ctyparclid:	Not Reported
Parcelsize:	0		
Pm:	S	Township:	6.0 S
Range:	66.0 W	Section :	35
Q160:	SW	Q40:	NE
Q10:	Not Reported	Coordew:	1800
Coordewdir:	W	Coordns:	1710
Coordnsdir:	S		
Utmx:	521595.8		
Utmy:	4370512.1		

Locaccurac:	User supplied		
Latdecdeg:	39.483939		
Longdecdeg:	-104.748883		
Use1:	HOUSEHOLD USE ONLY	Use2:	Not Reported
Specialuse:	Not Reported	Aquifer1:	ALL UNNAMED AQUIFERS
Aquifer2:	Not Reported		
Permitarea:	0		
Permitunit:	acres		
Annappropr:	0		
Permissued:	1980-02-22		
Permexpire:	Not Reported		
Wellconstr:	Not Reported		
Firstbenef:	Not Reported		
Pumpinstal:	Not Reported		
Wellplugge:	Not Reported		
Comment :	Added distances from section lines plus subdivision & lot info found on imaged application. GMB, 12/6/02		
Elev:	0	Welldepth:	0
Topperfcas:	0	Botperfcas:	0
Yield:	0		
Staticwl:	0		
Applicantn:	G 6 F DEVELOPM		
Completewe:	0	Ogcc api:	Not Reported
Ogjobbatch:	0		
Disputmx:	521595		
Disputmy:	4370512		
Latitude:	39.483938614		
Longitude:	-104.748882696		
Site id:	CO6000000277517		

N52
NE
1/2 - 1 Mile
Higher

CO WELLS **CO6000000292891**

Fid:	292890	Objectid:	292863
Moreinfo:	http://www.dwr.state.co.us/WellPermitSearch/View.aspx?receipt=0232429		
Receipt:	0232429	Permit:	129475-
Wdid:	Not Reported	Currstatus:	Well Constructed
Wellname:	Not Reported	Caseno:	Not Reported
Div:	1	Wd:	8
County:	DOUGLAS	Mgmtdist:	Not Reported
Desigbasin:	Not Reported		
Subdivname:	BUTTERFIELD		
Filing:	Not Reported	Lot:	62
Block:	Not Reported	Ctyparclid:	Not Reported
Parcelsize:	0		
Pm:	S	Township:	6.0 S
Range:	66.0 W	Section :	35
Q160:	SW	Q40:	NE
Q10:	Not Reported	Coordew:	1790
Coordewdir:	W	Coordns:	2365
Coordnsdir:	S		
Utmx:	521595.8		
Utmy:	4370512.1		

Locaccurac:	User supplied		
Latdecdeg:	39.483939		
Longdecdeg:	-104.748883		
Use1:	DOMESTIC	Use2:	STOCK
Specialuse:	Not Reported	Aquifer1:	LOWER DAWSON
Aquifer2:	Not Reported		
Permitarea:	0		
Permitunit:	Not Reported		
Annappropr:	1		
Permissued:	1983-03-22		
Permexpire:	Not Reported		
Wellconstr:	1984-06-05		
Firstbenef:	Not Reported		
Pumpinstal:	Not Reported		
Wellplugge:	Not Reported		
Comment :	Added distances from section lines plus subdivision & lot info found on imaged application. GMB, 12/6/02		
Elev:	0	Welldepth:	360
Topperfcas:	260	Botperfcas:	360
Yield:	15		
Staticwl:	165		
Applicantn:	MOHR J D		
Completewe:	3	Ogcc api:	Not Reported
Ogjobbatch:	0		
Disputmx:	521605.3		
Disputmy:	4370540.2		
Latitude:	39.483938614		
Longitude:	-104.748882696		
Site id:	CO6000000292891		

O53
SE
1/2 - 1 Mile
Higher

CO WELLS **CO6000000060013**

Fid:	60012	Objectid:	60013
Moreinfo:	http://www.dwr.state.co.us/WellPermitSearch/View.aspx?receipt=9016292		
Receipt:	9016292	Permit:	4849-F
Wdid:	0805413	Currstatus:	Well Constructed
Wellname:	Not Reported	Caseno:	Not Reported
Div:	1	Wd:	8
County:	DOUGLAS	Mgmtdist:	Not Reported
Desigbasin:	Not Reported		
Subdivname:	Not Reported		
Filing:	Not Reported	Lot:	Not Reported
Block:	Not Reported	Ctyparclid:	Not Reported
Parcelsize:	0		
Pm:	S	Township:	7.0 S
Range:	66.0 W	Section :	2
Q160:	SW	Q40:	NE
Q10:	Not Reported	Coordew:	2615
Coordewdir:	W	Coordns:	2590
Coordnsdir:	S		
Utmx:	521786.5		
Utmy:	4369079.5		

Locaccurac:	Spotted from section lines		
Latdecdeg:	39.471025		
Longdecdeg:	-104.746712		
Use1:	IRRIGATION	Use2:	Not Reported
Specialuse:	Not Reported	Aquifer1:	ALL UNNAMED AQUIFERS
Aquifer2:	Not Reported		
Permitarea:	0		
Permitunit:	acres		
Annappropr:	0		
Permissued:	Not Reported		
Permexpire:	Not Reported		
Wellconstr:	Not Reported		
Firstbenef:	1963-11-19		
Pumpinstal:	Not Reported		
Wellplugge:	Not Reported		
Comment :	Not Reported		
Elev:	0	Welldepth:	58
Topperfcas:	0	Botperfcas:	0
Yield:	220		
Staticwl:	23		
Applicantn:	BETTS BURR		
Completewe:	3	Ogcc api:	Not Reported
Ogjobbatch:	0		
Disputmx:	521796.3		
Disputmy:	4369107.2		
Latitude:	39.4710253216		
Longitude:	-104.746712063		
Site id:	CO6000000060013		

O54
SE
1/2 - 1 Mile
Higher

CO WELLS **CO6000000060014**

Fid:	60013	Objectid:	60014
Moreinfo:	http://www.dwr.state.co.us/WellPermitSearch/View.aspx?receipt=9016292		
Receipt:	9016292	Permit:	4849-F
Wdid:	0805415	Currstatus:	Well Constructed
Wellname:	Not Reported	Caseno:	Not Reported
Div:	1	Wd:	8
County:	DOUGLAS	Mgmtdist:	Not Reported
Desigbasin:	Not Reported		
Subdivname:	Not Reported		
Filing:	Not Reported	Lot:	Not Reported
Block:	Not Reported	Ctyparclid:	Not Reported
Parcelsize:	0		
Pm:	S	Township:	7.0 S
Range:	66.0 W	Section :	2
Q160:	SW	Q40:	NE
Q10:	Not Reported	Coordew:	2615
Coordewdir:	W	Coordns:	2590
Coordnsdir:	S		
Utmx:	521786.5		
Utmy:	4369079.5		

Locaccurac:	Spotted from section lines		
Latdecdeg:	39.471025		
Longdecdeg:	-104.746712		
Use1:	IRRIGATION	Use2:	Not Reported
Specialuse:	Not Reported	Aquifer1:	ALL UNNAMED AQUIFERS
Aquifer2:	Not Reported		
Permitarea:	0		
Permitunit:	acres		
Annappropr:	0		
Permissued:	Not Reported		
Permexpire:	Not Reported		
Wellconstr:	Not Reported		
Firstbenef:	1963-11-19		
Pumpinstal:	Not Reported		
Wellplugge:	Not Reported		
Comment :	Not Reported		
Elev:	0	Welldepth:	58
Topperfcas:	0	Botperfcas:	0
Yield:	220		
Staticwl:	23		
Applicantn:	BETTS BURR		
Completewe:	3	Ogcc api:	Not Reported
Ogjobbatch:	0		
Disputmx:	521796.3		
Disputmy:	4369107.2		
Latitude:	39.4710253216		
Longitude:	-104.746712063		
Site id:	CO6000000060014		

O55
SE
1/2 - 1 Mile
Higher

FED USGS **USGS40000208049**

Org. Identifier:	USGS-CO		
Formal name:	USGS Colorado Water Science Center		
Monloc Identifier:	USGS-392816104444601		
Monloc name:	SC00706602DBB1 BURR BUTTS CIRCLE 2 RNCH		
Monloc type:	Well		
Monloc desc:	Not Reported		
Huc code:	10190003	Drainagearea value:	Not Reported
Drainagearea Units:	Not Reported	Contrib drainagearea:	Not Reported
Contrib drainagearea units:	Not Reported	Latitude:	39.4711005
Longitude:	-104.7466412	Sourcemap scale:	Not Reported
Horiz Acc measure:	1	Horiz Acc measure units:	minutes
Horiz Collection method:	Interpolated from map		
Horiz coord refsys:	NAD83	Vert measure val:	Not Reported
Vert measure units:	Not Reported	Vertacc measure val:	Not Reported
Vert accmeasure units:	Not Reported		
Vertcollection method:	Not Reported		
Vert coord refsys:	Not Reported	Countrycode:	US
Aquifername:	Not Reported		
Formation type:	Alluvium and Terrace Deposits		

Aquifer type:	Not Reported		
Construction date:	Not Reported	Welldepth:	Not Reported
Welldepth units:	Not Reported	Wellholedepth:	Not Reported
Wellholedepth units:	Not Reported		

Ground-water levels, Number of Measurements: 0

L56
WNW
1/2 - 1 Mile
Lower

FED USGS **USGS40000208107**

Org. Identifier:	USGS-CO		
Formal name:	USGS Colorado Water Science Center		
Monloc Identifier:	USGS-392843104460901		
Monloc name:	SC00606634CDC1 STROH #1 RICHLAWN TURF FARMS INC		
Monloc type:	Well		
Monloc desc:	Not Reported		
Huc code:	10190003	Drainagearea value:	Not Reported
Drainagearea Units:	Not Reported	Contrib drainagearea:	Not Reported
Contrib drainagearea units:	Not Reported	Latitude:	39.4786004
Longitude:	-104.7696975	Sourcemap scale:	Not Reported
Horiz Acc measure:	1	Horiz Acc measure units:	minutes
Horiz Collection method:	Interpolated from map		
Horiz coord refsys:	NAD83	Vert measure val:	Not Reported
Vert measure units:	Not Reported	Vertacc measure val:	Not Reported
Vert accmeasure units:	Not Reported		
Vertcollection method:	Not Reported		
Vert coord refsys:	Not Reported	Countrycode:	US
Aquifername:	Not Reported		
Formation type:	Alluvium, Flood Plain		
Aquifer type:	Not Reported		
Construction date:	Not Reported	Welldepth:	Not Reported
Welldepth units:	Not Reported	Wellholedepth:	Not Reported
Wellholedepth units:	Not Reported		

Ground-water levels, Number of Measurements: 0

P57
WNW
1/2 - 1 Mile
Lower

FED USGS **USGS40000208136**

Org. Identifier:	USGS-CO		
Formal name:	USGS Colorado Water Science Center		
Monloc Identifier:	USGS-392855104460301		
Monloc name:	SC00706603CDD1		
Monloc type:	Well		
Monloc desc:	Not Reported		
Huc code:	10190003	Drainagearea value:	Not Reported
Drainagearea Units:	Not Reported	Contrib drainagearea:	Not Reported
Contrib drainagearea units:	Not Reported	Latitude:	39.4819338
Longitude:	-104.7680307	Sourcemap scale:	12500
Horiz Acc measure:	1	Horiz Acc measure units:	minutes
Horiz Collection method:	Interpolated from map		
Horiz coord refsys:	NAD83	Vert measure val:	5932.30
Vert measure units:	feet	Vertacc measure val:	2
Vert accmeasure units:	feet		
Vertcollection method:	Interpolated from topographic map		
Vert coord refsys:	NGVD29	Countrycode:	US
Aquifername:	Not Reported		
Formation type:	Not Reported		

Aquifer type:	Not Reported		
Construction date:	19540101	Welldepth:	48
Welldepth units:	ft	Wellholedepth:	Not Reported
Wellholedepth units:	Not Reported		

Ground-water levels, Number of Measurements: 1

Date	Feet below Surface	Feet to Sealevel
1959-09-18	11.80	

Q58
NNE
1/2 - 1 Mile
Higher

CO WELLS **CO6000000362212**

Fid:	362211	Objectid:	362212
Moreinfo:	http://www.dwr.state.co.us/WellPermitSearch/View.aspx?receipt=0360378		
Receipt:	0360378	Permit:	173883-
Wdid:	Not Reported	Currstatus:	Well Constructed
Wellname:	Not Reported	Caseno:	Not Reported
Div:	1	Wd:	8
County:	DOUGLAS	Mgmtdist:	Not Reported
Desigbasin:	Not Reported		
Subdivname:	BUTTERFIELD		
Filing:	Not Reported	Lot:	14
Block:	Not Reported	Ctyparclid:	Not Reported
Parcelsize:	0		
Pm:	S	Township:	6.0 S
Range:	66.0 W	Section :	35
Q160:	SW	Q40:	NE
Q10:	Not Reported	Coordew:	1600
Coordewdir:	W	Coordns:	2500
Coordnsdir:	S		
Utmx:	521479.2		
Utmy:	4370665.1		
Locaccurac:	Spotted from section lines		
Latdecdeg:	39.48532		
Longdecdeg:	-104.750234		
Use1:	DOMESTIC	Use2:	Not Reported
Specialuse:	Not Reported	Aquifer1:	LOWER DAWSON
Aquifer2:	Not Reported		
Permitarea:	0		
Permitunit:	acres		
Annappropr:	0		
Permissued:	1993-10-22		
Permexpire:	1995-10-22		
Wellconstr:	1993-12-03		
Firstbenef:	Not Reported		
Pumpinstal:	1994-01-25		
Wellplugge:	Not Reported		
Comment :	Not Reported		
Elev:	0	Welldepth:	360
Topperfcas:	280	Botperfcas:	360
Yield:	10		
Staticwl:	200		

Applicantn:	RODEN DAVID P & BECKIE A FERRELL		
Completewe:	1	Ogcc api:	Not Reported
Ogjobbatch:	0		
Disputmx:	521479.2		
Disputmy:	4370665.1		
Latitude:	39.4853201435		
Longitude:	-104.750233584		
Site id:	CO6000000362212		

M59
ENE
1/2 - 1 Mile
Higher

CO WELLS **CO6000000358685**

Fid:	358684	Objectid:	358685
Moreinfo:	http://www.dwr.state.co.us/WellPermitSearch/View.aspx?receipt=0355002		
Receipt:	0355002	Permit:	171616-
Wdid:	Not Reported	Currstatus:	Well Constructed
Wellname:	Not Reported	Caseno:	Not Reported
Div:	1	Wd:	8
County:	DOUGLAS	Mgmtdist:	Not Reported
Desigbasin:	Not Reported		
Subdivname:	BUTTERFIELD		
Filing:	Not Reported	Lot:	6
Block:	Not Reported	Ctyparclid:	Not Reported
Parcelsize:	0		
Pm:	S	Township:	6.0 S
Range:	66.0 W	Section :	35
Q160:	SE	Q40:	SW
Q10:	Not Reported	Coordew:	2000
Coordewdir:	E	Coordns:	400
Coordnsdir:	S		
Utmx:	521993.3		
Utmy:	4370024.6		
Locaccurac:	Spotted from section lines		
Latdecdeg:	39.479536		
Longdecdeg:	-104.744277		
Use1:	DOMESTIC	Use2:	Not Reported
Specialuse:	Not Reported	Aquifer1:	LOWER DAWSON
Aquifer2:	Not Reported		
Permitarea:	0		
Permitunit:	acres		
Annappropr:	0		
Permissued:	1993-08-05		
Permexpire:	1995-08-05		
Wellconstr:	1994-02-15		
Firstbenef:	Not Reported		
Pumpinstal:	1994-03-04		
Wellplugge:	Not Reported		
Comment :	Not Reported		
Elev:	0	Welldepth:	460
Topperfcas:	360	Botperfcas:	460
Yield:	10		
Staticwl:	220		

Applicantn:	FANNING PATTY		
Completewe:	1	Ogcc api:	Not Reported
Ogjobbatch:	0		
Disputmx:	521993.3		
Disputmy:	4370024.6		
Latitude:	39.4795359119		
Longitude:	-104.744276671		
Site id:	CO6000000358685		

L60
WNW
1/2 - 1 Mile
Lower

CO WELLS **CO6000000259546**

Fid:	259545	Objectid:	259546
Moreinfo:	http://www.dwr.state.co.us/WellPermitSearch/View.aspx?receipt=0074997		
Receipt:	0074997	Permit:	23257-F-R
Wdid:	0806349	Currstatus:	Well Abandoned
Wellname:	Not Reported	Caseno:	Not Reported
Div:	1	Wd:	8
County:	DOUGLAS	Mgmtdist:	Not Reported
Desigbasin:	Not Reported		
Subdivname:	Not Reported		
Filing:	Not Reported	Lot:	Not Reported
Block:	Not Reported	Ctyparclid:	Not Reported
Parcelsize:	0		
Pm:	S	Township:	6.0 S
Range:	66.0 W	Section :	34
Q160:	SW	Q40:	SE
Q10:	Not Reported	Coordew:	1400
Coordewdir:	W	Coordns:	102
Coordnsdir:	S		
Utmx:	519793.3		
Utmy:	4369922		
Locaccurac:	Spotted from section lines		
Latdecdeg:	39.478665		
Longdecdeg:	-104.76986		
Use1:	IRRIGATION	Use2:	Not Reported
Specialuse:	Not Reported	Aquifer1:	ALL UNNAMED AQUIFERS
Aquifer2:	Not Reported		
Permitarea:	0		
Permitunit:	acres		
Annappropr:	0		
Permissued:	1978-03-13		
Permexpire:	Not Reported		
Wellconstr:	Not Reported		
Firstbenef:	Not Reported		
Pumpinstal:	Not Reported		
Wellplugge:	Not Reported		
Comment :	Not Reported		
Elev:	0	Welldepth:	0
Topperfcas:	0	Botperfcas:	0
Yield:	0		
Staticwl:	0		

Applicantn:	SOUTH CHERRY CREEK		
Completewe:	0	Ogcc api:	Not Reported
Ogjobbatch:	0		
Disputmx:	519793.3		
Disputmy:	4369922		
Latitude:	39.4786648699		
Longitude:	-104.769859636		
Site id:	CO6000000259546		

61
ENE **CO WELLS** **CO6000000342995**
1/2 - 1 Mile
Higher

Fid:	342994	Objectid:	342995
Moreinfo:	http://www.dwr.state.co.us/WellPermitSearch/View.aspx?receipt=0327165		
Receipt:	0327165	Permit:	161169-
Wdid:	Not Reported	Currstatus:	Well Constructed
Wellname:	Not Reported	Caseno:	Not Reported
Div:	1	Wd:	8
County:	DOUGLAS	Mgmtdist:	Not Reported
Desigbasin:	Not Reported		
Subdivname:	BUTTERFIELD		
Filing:	Not Reported	Lot:	7
Block:	Not Reported	Ctyparclid:	Not Reported
Parcelsize:	0		
Pm:	S	Township:	6.0 S
Range:	66.0 W	Section :	35
Q160:	SE	Q40:	SW
Q10:	Not Reported	Coordew:	2000
Coordewdir:	E	Coordns:	500
Coordnsdir:	S		
Utmx:	521993.3		
Utmy:	4370055.1		
Locaccurac:	Spotted from section lines		
Latdecdeg:	39.479811		
Longdecdeg:	-104.744276		
Use1:	HOUSEHOLD USE ONLY	Use2:	Not Reported
Specialuse:	Not Reported	Aquifer1:	LOWER DAWSON
Aquifer2:	Not Reported		
Permitarea:	0		
Permitunit:	Not Reported		
Annappropr:	.33000001		
Permissued:	1991-08-16		
Permexpire:	Not Reported		
Wellconstr:	1991-08-27		
Firstbenef:	Not Reported		
Pumpinstal:	1991-09-09		
Wellplugge:	Not Reported		
Comment :	Not Reported		
Elev:	0	Welldepth:	460
Topperfcas:	360	Botperfcas:	460
Yield:	15		
Staticwl:	235		

Applicantn:	SLAGEL WALT		
Completewe:	1	Ogcc api:	Not Reported
Ogjobbatch:	0		
Disputmx:	521993.3		
Disputmy:	4370055.1		
Latitude:	39.479810733		
Longitude:	-104.744275664		
Site id:	CO6000000342995		

R62
NNE
1/2 - 1 Mile
Higher

CO WELLS **CO6000000437629**

Fid:	437628	Objectid:	437629
Moreinfo:	http://www.dwr.state.co.us/WellPermitSearch/View.aspx?receipt=0467765B		
Receipt:	0467765B	Permit:	54856-F
Wdid:	0808240	Currstatus:	Well Constructed
Wellname:	NEWLIN ARAPAHOE	Caseno:	95CW0089
Div:	1	Wd:	8
County:	DOUGLAS	Mgmtdist:	Not Reported
Desigbasin:	Not Reported		
Subdivname:	ROBINSON RANCH		
Filing:	Not Reported	Lot:	Not Reported
Block:	Not Reported	Ctyparclid:	Not Reported
Parcelsize:	8808		
Pm:	S	Township:	6.0 S
Range:	66.0 W	Section :	35
Q160:	NW	Q40:	SW
Q10:	Not Reported	Coordew:	600
Coordewdir:	W	Coordns:	2350
Coordnsdir:	N		
Utmx:	521174.7		
Utmy:	4370811.1		
Locaccurac:	Spotted from section lines		
Latdecdeg:	39.486643		
Longdecdeg:	-104.75377		
Use1:	MUNICIPAL	Use2:	Not Reported
Specialuse:	Not Reported	Aquifer1:	ARAPAHOE
Aquifer2:	Not Reported		
Permitarea:	0		
Permitunit:	Not Reported		
Annappropr:	0		
Permissued:	2000-11-14		
Permexpire:	2001-11-14		
Wellconstr:	2001-02-24		
Firstbenef:	Not Reported		
Pumpinstal:	Not Reported		
Wellplugge:	Not Reported		
Comment :	Not Reported		
Elev:	6000	Welldepth:	1868
Topperfcas:	1454	Botperfcas:	1825
Yield:	1100		
Staticwl:	1141		

Applicantn:	PARKER WATER & SANITATION DISTRICT		
Completewe:	3	Ogcc api:	Not Reported
Ogjobbatch:	0		
Disputmx:	521184.3		
Disputmy:	4370839.2		
Latitude:	39.4866432306		
Longitude:	-104.753769729		
Site id:	CO6000000437629		

R63
NNE
1/2 - 1 Mile
Higher

CO WELLS **CO6000000437630**

Fid:	437629	Objectid:	437630
Moreinfo:	http://www.dwr.state.co.us/WellPermitSearch/View.aspx?receipt=0467765B		
Receipt:	0467765B	Permit:	54856-F
Wdid:	0816002	Currstatus:	Well Constructed
Wellname:	NEWLIN ARAPAHOE	Caseno:	95CW0089
Div:	1	Wd:	8
County:	DOUGLAS	Mgmtdist:	Not Reported
Desigbasin:	Not Reported		
Subdivname:	ROBINSON RANCH		
Filing:	Not Reported	Lot:	Not Reported
Block:	Not Reported	Ctyparclid:	Not Reported
Parcelsize:	8808		
Pm:	S	Township:	6.0 S
Range:	66.0 W	Section :	35
Q160:	NW	Q40:	SW
Q10:	Not Reported	Coordew:	600
Coordewdir:	W	Coordns:	2350
Coordnsdir:	N		
Utmx:	521174.7		
Utmy:	4370811.1		
Locaccurac:	Spotted from section lines		
Latdecdeg:	39.486643		
Longdecdeg:	-104.75377		
Use1:	MUNICIPAL	Use2:	Not Reported
Specialuse:	Not Reported	Aquifer1:	ARAPAHOE
Aquifer2:	Not Reported		
Permitarea:	0		
Permitunit:	Not Reported		
Annappropr:	0		
Permissued:	2000-11-14		
Permexpire:	2001-11-14		
Wellconstr:	2001-02-24		
Firstbenef:	Not Reported		
Pumpinstal:	Not Reported		
Wellplugge:	Not Reported		
Comment :	Not Reported		
Elev:	6000	Welldepth:	1868
Topperfcas:	1454	Botperfcas:	1825
Yield:	1100		
Staticwl:	1141		

Applicantn:	PARKER WATER & SANITATION DISTRICT		
Completewe:	3	Ogcc api:	Not Reported
Ogjobbatch:	0		
Disputmx:	521184.3		
Disputmy:	4370839.2		
Latitude:	39.4866432306		
Longitude:	-104.753769729		
Site id:	CO6000000437630		

S64
WSW
1/2 - 1 Mile
Lower

CO WELLS **CO6000000443963**

Fid:	443962	Objectid:	443963
Moreinfo:	http://www.dwr.state.co.us/WellPermitSearch/View.aspx?receipt=0478567B		
Receipt:	0478567B	Permit:	235363-
Wdid:	Not Reported	Currstatus:	Permit Issued; Completion Status Unknown
Wellname:	BORING 6	Caseno:	Not Reported
Div:	1	Wd:	8
County:	DOUGLAS	Mgmtdist:	Not Reported
Desigbasin:	Not Reported		
Subdivname:	Not Reported		
Filing:	Not Reported	Lot:	Not Reported
Block:	Not Reported	Ctyparclid:	Not Reported
Parcelsize:	0		
Pm:	S	Township:	7.0 S
Range:	66.0 W	Section :	3
Q160:	NW	Q40:	SW
Q10:	Not Reported	Coordew:	1550
Coordewdir:	W	Coordns:	2100
Coordnsdir:	N		
Utmx:	519838.9		
Utmy:	4369251.1		
Locaccurac:	Spotted from section lines		
Latdecdeg:	39.472619		
Longdecdeg:	-104.769349		
Use1:	OTHER	Use2:	Not Reported
Specialuse:	MONITORING WELL	Aquifer1:	ALL UNNAMED AQUIFERS
Aquifer2:	Not Reported		
Permitarea:	0		
Permitunit:	Not Reported		
Annappropr:	0		
Permissued:	2001-08-10		
Permexpire:	2003-08-10		
Wellconstr:	Not Reported		
Firstbenef:	Not Reported		
Pumpinstal:	Not Reported		
Wellplugge:	Not Reported		
Comment :	Not Reported		
Elev:	0	Welldepth:	0
Topperfcas:	0	Botperfcas:	0
Yield:	0		
Staticwl:	0		

Applicantn:	PARKER WATER & SANITATION DISTRICT		
Completewe:	0	Ogcc api:	Not Reported
Ogjobbatch:	0		
Disputmx:	519838.9		
Disputmy:	4369251.1		
Latitude:	39.4726186441		
Longitude:	-104.769349404		
Site id:	CO6000000443963		

T65
WSW **CO WELLS** **CO6000000368720**
1/2 - 1 Mile
Lower

Fid:	368719	Objectid:	368720
Moreinfo:	http://www.dwr.state.co.us/WellPermitSearch/View.aspx?receipt=0369718G		
Receipt:	0369718G	Permit:	13471-AD
Wdid:	Not Reported	Currstatus:	Application Denied
Wellname:	VESSEL QAL-3	Caseno:	93CW0095
Div:	1	Wd:	8
County:	DOUGLAS	Mgmtdist:	Not Reported
Desigbasin:	Not Reported		
Subdivname:	Not Reported		
Filing:	Not Reported	Lot:	Not Reported
Block:	Not Reported	Ctyparclid:	Not Reported
Parcelsize:	0		
Pm:	S	Township:	7.0 S
Range:	66.0 W	Section :	3
Q160:	NW	Q40:	SE
Q10:	Not Reported	Coordew:	1330
Coordewdir:	W	Coordns:	1450
Coordnsdir:	N		
Utmx:	519771.9		
Utmy:	4369448.6		
Locaccurac:	Spotted from section lines		
Latdecdeg:	39.4744		
Longdecdeg:	-104.770122		
Use1:	MUNICIPAL	Use2:	Not Reported
Specialuse:	Not Reported	Aquifer1:	ALL UNNAMED AQUIFERS
Aquifer2:	Not Reported		
Permitarea:	0		
Permitunit:	acres		
Annappropr:	0		
Permissued:	1994-12-06		
Permexpire:	Not Reported		
Wellconstr:	Not Reported		
Firstbenef:	Not Reported		
Pumpinstal:	Not Reported		
Wellplugge:	Not Reported		
Comment :	Not Reported		
Elev:	0	Welldepth:	0
Topperfcas:	0	Botperfcas:	0
Yield:	0		
Staticwl:	0		

Applicantn:	WWTR COMPANY		
Completewe:	2	Ogcc api:	Not Reported
Ogjobbatch:	0		
Disputmx:	519781.3		
Disputmy:	4369476.2		
Latitude:	39.4743997703		
Longitude:	-104.770122496		
Site id:	CO6000000368720		

T66
WSW **CO WELLS** **CO6000000378791**
1/2 - 1 Mile
Lower

Fid:	378790	Objectid:	378791
Moreinfo:	http://www.dwr.state.co.us/WellPermitSearch/View.aspx?receipt=0383677		
Receipt:	0383677	Permit:	45029-F
Wdid:	0808922	Currstatus:	Permit Extended
Wellname:	VESSEL QAL-3	Caseno:	84CW0680
Div:	1	Wd:	8
County:	DOUGLAS	Mgmtdist:	Not Reported
Desigbasin:	Not Reported		
Subdivname:	Not Reported		
Filing:	Not Reported	Lot:	Not Reported
Block:	Not Reported	Ctyparclid:	Not Reported
Parcelsize:	0		
Pm:	S	Township:	7.0 S
Range:	66.0 W	Section :	3
Q160:	NW	Q40:	SE
Q10:	Not Reported	Coordew:	1330
Coordewdir:	W	Coordns:	1450
Coordnsdir:	N		
Utmx:	519771.9		
Utmy:	4369448.6		
Locaccurac:	Spotted from section lines		
Latdecdeg:	39.4744		
Longdecdeg:	-104.770122		
Use1:	DOMESTIC	Use2:	COMMERCIAL
Specialuse:	Not Reported	Aquifer1:	ALL UNNAMED AQUIFERS
Aquifer2:	Not Reported		
Permitarea:	0		
Permitunit:	acres		
Annappropr:	0		
Permissued:	1995-06-09		
Permexpire:	1997-06-09		
Wellconstr:	Not Reported		
Firstbenef:	Not Reported		
Pumpinstal:	Not Reported		
Wellplugge:	Not Reported		
Comment :	Not Reported		
Elev:	0	Welldepth:	0
Topperfcas:	0	Botperfcas:	0
Yield:	0		
Staticwl:	0		

Applicantn:	WESTERN WATER COMPANY		
Completewe:	2	Ogcc api:	Not Reported
Ogjobbatch:	0		
Disputmx:	519790.3		
Disputmy:	4369471		
Latitude:	39.4743997703		
Longitude:	-104.770122496		
Site id:	CO6000000378791		

T67
WSW
1/2 - 1 Mile
Lower

CO WELLS **CO6000000300335**

Fid:	300334	Objectid:	300335
Moreinfo:	http://www.dwr.state.co.us/WellPermitSearch/View.aspx?receipt=0244811L		
Receipt:	0244811L	Permit:	10720-AD
Wdid:	0808922	Currstatus:	Application Denied
Wellname:	VESSEL QAL-3	Caseno:	Not Reported
Div:	1	Wd:	8
County:	DOUGLAS	Mgmtdist:	Not Reported
Desigbasin:	Not Reported		
Subdivname:	Not Reported		
Filing:	Not Reported	Lot:	Not Reported
Block:	Not Reported	Ctyparclid:	Not Reported
Parcelsize:	0		
Pm:	S	Township:	7.0 S
Range:	66.0 W	Section :	3
Q160:	NW	Q40:	SE
Q10:	Not Reported	Coordew:	1330
Coordewdir:	W	Coordns:	1450
Coordnsdir:	N		
Utmx:	519771.9		
Utmy:	4369448.5		
Locaccurac:	Spotted from section lines		
Latdecdeg:	39.474399		
Longdecdeg:	-104.770122		
Use1:	MUNICIPAL	Use2:	Not Reported
Specialuse:	Not Reported	Aquifer1:	ALL UNNAMED AQUIFERS
Aquifer2:	Not Reported		
Permitarea:	0		
Permitunit:	acres		
Annappropr:	0		
Permissued:	1985-01-24		
Permexpire:	Not Reported		
Wellconstr:	Not Reported		
Firstbenef:	Not Reported		
Pumpinstal:	Not Reported		
Wellplugge:	Not Reported		
Comment :	Not Reported		
Elev:	0	Welldepth:	0
Topperfcas:	0	Botperfcas:	0
Yield:	0		
Staticwl:	0		

Applicantn:	HI PLAINS LND & CATTLE CO		
Completewe:	0	Ogcc api:	Not Reported
Ogjobbatch:	0		
Disputmx:	519771		
Disputmy:	4369448		
Latitude:	39.4743988692		
Longitude:	-104.770122499		
Site id:	CO6000000300335		

P68
WNW
1/2 - 1 Mile
Lower

CO WELLS **CO6000000060718**

Fid:	60717	Objectid:	60718
Moreinfo:	http://www.dwr.state.co.us/WellPermitSearch/View.aspx?receipt=9017019		
Receipt:	9017019	Permit:	23258-F
Wdid:	0806350	Currstatus:	Well Constructed
Wellname:	Not Reported	Caseno:	Not Reported
Div:	1	Wd:	8
County:	DOUGLAS	Mgmtdist:	Not Reported
Desigbasin:	Not Reported		
Subdivname:	Not Reported		
Filing:	Not Reported	Lot:	Not Reported
Block:	Not Reported	Ctyparclid:	Not Reported
Parcelsize:	0		
Pm:	S	Township:	6.0 S
Range:	66.0 W	Section :	34
Q160:	SW	Q40:	SE
Q10:	Not Reported	Coordew:	1650
Coordewdir:	W	Coordns:	1199
Coordnsdir:	S		
Utmx:	519870.2		
Utmy:	4370257		
Locaccurac:	Spotted from section lines		
Latdecdeg:	39.481682		
Longdecdeg:	-104.768956		
Use1:	IRRIGATION	Use2:	Not Reported
Specialuse:	Not Reported	Aquifer1:	ALL UNNAMED AQUIFERS
Aquifer2:	Not Reported		
Permitarea:	130		
Permitunit:	acres		
Annappropr:	0		
Permissued:	Not Reported		
Permexpire:	Not Reported		
Wellconstr:	Not Reported		
Firstbenef:	1951-02-15		
Pumpinstal:	Not Reported		
Wellplugge:	Not Reported		
Comment :	Not Reported		
Elev:	0	Welldepth:	66
Topperfcas:	0	Botperfcas:	0
Yield:	1000		
Staticwl:	0		

Applicantn:	SO. CHERRY CRK. LAND CO.		
Completewe:	1	Ogcc api:	Not Reported
Ogjobbatch:	0		
Disputmx:	519870.2		
Disputmy:	4370257		
Latitude:	39.4816816277		
Longitude:	-104.768955525		
Site id:	CO6000000060718		

Q69
NNE **CO WELLS** **CO6000000319067**
1/2 - 1 Mile
Higher

Fid:	319066	Objectid:	319067
Moreinfo:	http://www.dwr.state.co.us/WellPermitSearch/View.aspx?receipt=0278309		
Receipt:	0278309	Permit:	149078-
Wdid:	Not Reported	Currstatus:	Well Constructed
Wellname:	Not Reported	Caseno:	Not Reported
Div:	1	Wd:	8
County:	DOUGLAS	Mgmtdist:	Not Reported
Desigbasin:	Not Reported		
Subdivname:	BUTTERFIELD		
Filing:	Not Reported	Lot:	64
Block:	Not Reported	Ctyparclid:	Not Reported
Parcelsize:	0		
Pm:	S	Township:	6.0 S
Range:	66.0 W	Section :	35
Q160:	NW	Q40:	SE
Q10:	Not Reported	Coordew:	1441
Coordewdir:	W	Coordns:	2540
Coordnsdir:	N		
Utmx:	521431		
Utmy:	4370752.5		
Locaccurac:	Spotted from section lines		
Latdecdeg:	39.486109		
Longdecdeg:	-104.750791		
Use1:	DOMESTIC	Use2:	Not Reported
Specialuse:	Not Reported	Aquifer1:	LOWER DAWSON
Aquifer2:	Not Reported		
Permitarea:	0		
Permitunit:	Not Reported		
Annappropr:	1		
Permissued:	1987-08-19		
Permexpire:	Not Reported		
Wellconstr:	1987-11-18		
Firstbenef:	Not Reported		
Pumpinstal:	1987-11-18		
Wellplugge:	Not Reported		
Comment :	Not Reported		
Elev:	0	Welldepth:	450
Topperfcas:	350	Botperfcas:	450
Yield:	40		
Staticwl:	120		

Applicantn:	BLACK RANDY		
Completewe:	1	Ogcc api:	Not Reported
Ogjobbatch:	0		
Disputmx:	521431		
Disputmy:	4370752.5		
Latitude:	39.4861088651		
Longitude:	-104.750791252		
Site id:	CO6000000319067		

S70
WSW
1/2 - 1 Mile
Lower

CO WELLS **CO6000000326272**

Fid:	326271	Objectid:	326272
Moreinfo:	http://www.dwr.state.co.us/WellPermitSearch/View.aspx?receipt=0294767D		
Receipt:	0294767D	Permit:	11758-AD
Wdid:	Not Reported	Currstatus:	Application Denied
Wellname:	VESSEL NO.1	Caseno:	84CW0680
Div:	1	Wd:	8
County:	DOUGLAS	Mgmtdist:	Not Reported
Desigbasin:	Not Reported		
Subdivname:	Not Reported		
Filing:	Not Reported	Lot:	Not Reported
Block:	Not Reported	Ctyparclid:	Not Reported
Parcelsize:	0		
Pm:	S	Township:	7.0 S
Range:	66.0 W	Section :	3
Q160:	NW	Q40:	SE
Q10:	Not Reported	Coordew:	1600
Coordewdir:	W	Coordns:	2450
Coordnsdir:	N		
Utmx:	519854.1		
Utmy:	4369144.6		
Locaccurac:	Spotted from section lines		
Latdecdeg:	39.471659		
Longdecdeg:	-104.769176		
Use1:	MUNICIPAL	Use2:	Not Reported
Specialuse:	Not Reported	Aquifer1:	ALL UNNAMED AQUIFERS
Aquifer2:	Not Reported		
Permitarea:	0		
Permitunit:	acres		
Annappropr:	0		
Permissued:	1989-01-09		
Permexpire:	Not Reported		
Wellconstr:	Not Reported		
Firstbenef:	Not Reported		
Pumpinstal:	Not Reported		
Wellplugge:	Not Reported		
Comment :	Not Reported		
Elev:	0	Welldepth:	0
Topperfcas:	0	Botperfcas:	0
Yield:	0		
Staticwl:	0		

Applicantn:	HI PLAINS LND & CATTLE CO		
Completewe:	0	Ogcc api:	Not Reported
Ogjobbatch:	0		
Disputmx:	519854		
Disputmy:	4369144		
Latitude:	39.47165867		
Longitude:	-104.769175859		
Site id:	CO6000000326272		

S71
WSW
1/2 - 1 Mile
Lower

CO WELLS **CO6000000368723**

Fid:	368722	Objectid:	368723
Moreinfo:	http://www.dwr.state.co.us/WellPermitSearch/View.aspx?receipt=0369718J		
Receipt:	0369718J	Permit:	13474-AD
Wdid:	Not Reported	Currstatus:	Application Denied
Wellname:	VESSEL NO 1	Caseno:	93CW0095
Div:	1	Wd:	8
County:	DOUGLAS	Mgmtdist:	Not Reported
Desigbasin:	Not Reported		
Subdivname:	Not Reported		
Filing:	Not Reported	Lot:	Not Reported
Block:	Not Reported	Ctyparclid:	Not Reported
Parcelsize:	0		
Pm:	S	Township:	7.0 S
Range:	66.0 W	Section :	3
Q160:	NW	Q40:	SE
Q10:	Not Reported	Coordew:	1600
Coordewdir:	W	Coordns:	2450
Coordnsdir:	N		
Utmx:	519854.1		
Utmy:	4369144.6		
Locaccurac:	Spotted from section lines		
Latdecdeg:	39.471659		
Longdecdeg:	-104.769176		
Use1:	MUNICIPAL	Use2:	Not Reported
Specialuse:	Not Reported	Aquifer1:	ALL UNNAMED AQUIFERS
Aquifer2:	Not Reported		
Permitarea:	0		
Permitunit:	acres		
Annappropr:	0		
Permissued:	1994-12-06		
Permexpire:	Not Reported		
Wellconstr:	Not Reported		
Firstbenef:	Not Reported		
Pumpinstal:	Not Reported		
Wellplugge:	Not Reported		
Comment :	See map filing 20676		
Elev:	0	Welldepth:	0
Topperfcas:	0	Botperfcas:	0
Yield:	0		
Staticwl:	0		

Applicantn:	WWTR COMPANY		
Completewe:	2	Ogcc api:	Not Reported
Ogjobbatch:	0		
Disputmx:	519864.3		
Disputmy:	4369172.2		
Latitude:	39.47165867		
Longitude:	-104.769175859		
Site id:	CO6000000368723		

S72
WSW
1/2 - 1 Mile
Lower

CO WELLS **CO6000000194656**

Fid:	194655	Objectid:	194636
Moreinfo:	http://www.dwr.state.co.us/WellPermitSearch/View.aspx?receipt=0001776A		
Receipt:	0001776A	Permit:	23256-F
Wdid:	0807368	Currstatus:	Well Constructed
Wellname:	WELL 10	Caseno:	W1776
Div:	1	Wd:	8
County:	DOUGLAS	Mgmtdist:	Not Reported
Desigbasin:	Not Reported		
Subdivname:	Not Reported		
Filing:	Not Reported	Lot:	Not Reported
Block:	Not Reported	Ctyparclid:	Not Reported
Parcelsize:	0		
Pm:	S	Township:	7.0 S
Range:	66.0 W	Section :	3
Q160:	NW	Q40:	SE
Q10:	Not Reported	Coordew:	1559
Coordewdir:	W	Coordns:	2451
Coordnsdir:	N		
Utmx:	519841.7		
Utmy:	4369144.1		
Locaccurac:	Spotted from section lines		
Latdecdeg:	39.471654		
Longdecdeg:	-104.76932		
Use1:	IRRIGATION	Use2:	MUNICIPAL
Specialuse:	Not Reported	Aquifer1:	ALL UNNAMED AQUIFERS
Aquifer2:	Not Reported		
Permitarea:	0		
Permitunit:	acres		
Annappropr:	0		
Permissued:	1978-01-25		
Permexpire:	Not Reported		
Wellconstr:	Not Reported		
Firstbenef:	1956-03-15		
Pumpinstal:	Not Reported		
Wellplugge:	Not Reported		
Comment :	Not Reported		
Elev:	0	Welldepth:	63
Topperfcas:	0	Botperfcas:	0
Yield:	1050		
Staticwl:	0		

Applicantn:	CHERRY CREEK PROJECT WATER AUTHORITY		
Completewe:	1	Ogcc api:	Not Reported
Ogjobbatch:	0		
Disputmx:	519841.7		
Disputmy:	4369144.1		
Latitude:	39.4716544504		
Longitude:	-104.769320036		
Site id:	CO6000000194656		

73
South
1/2 - 1 Mile
Higher

CO WELLS **CO6000000060194**

Fid:	60193	Objectid:	60194
Moreinfo:	http://www.dwr.state.co.us/WellPermitSearch/View.aspx?receipt=9017065		
Receipt:	9017065	Permit:	24886-
Wdid:	0805662	Currstatus:	Well Constructed
Wellname:	Not Reported	Caseno:	Not Reported
Div:	1	Wd:	8
County:	DOUGLAS	Mgmtdist:	Not Reported
Desigbasin:	Not Reported		
Subdivname:	Not Reported		
Filing:	Not Reported	Lot:	Not Reported
Block:	Not Reported	Ctyparclid:	Not Reported
Parcelsize:	0		
Pm:	S	Township:	7.0 S
Range:	66.0 W	Section :	3
Q160:	SE	Q40:	SE
Q10:	Not Reported	Coordew:	0
Coordewdir:	Not Reported	Coordns:	0
Coordnsdir:	Not Reported		
Utmx:	520785.9		
Utmy:	4368494.6		
Locaccurac:	Spotted from quarters		
Latdecdeg:	39.46578		
Longdecdeg:	-104.758363		
Use1:	DOMESTIC	Use2:	Not Reported
Specialuse:	Not Reported	Aquifer1:	LOWER DAWSON
Aquifer2:	Not Reported		
Permitarea:	0		
Permitunit:	Not Reported		
Annappropr:	1		
Permissued:	Not Reported		
Permexpire:	Not Reported		
Wellconstr:	Not Reported		
Firstbenef:	1965-07-24		
Pumpinstal:	Not Reported		
Wellplugge:	Not Reported		
Comment :	Not Reported		
Elev:	0	Welldepth:	300
Topperfcas:	0	Botperfcas:	0
Yield:	12		
Staticwl:	30		

Applicantn:	CHRISTIANSEN LEWIS		
Completewe:	1	Ogcc api:	Not Reported
Ogjobbatch:	0		
Disputmx:	520785.9		
Disputmy:	4368494.6		
Latitude:	39.4657798054		
Longitude:	-104.758363082		
Site id:	CO6000000060194		

U74
ENE **CO WELLS** **CO6000000458976**
1/2 - 1 Mile
Higher

Fid:	458975	Objectid:	458976
Moreinfo:	http://www.dwr.state.co.us/WellPermitSearch/View.aspx?receipt=0504482		
Receipt:	0504482	Permit:	135306--A
Wdid:	Not Reported	Currstatus:	Well Constructed
Wellname:	Not Reported	Caseno:	Not Reported
Div:	1	Wd:	8
County:	DOUGLAS	Mgmtdist:	Not Reported
Desigbasin:	Not Reported		
Subdivname:	BUTTERFIELD		
Filing:	Not Reported	Lot:	9
Block:	Not Reported	Ctyparclid:	Not Reported
Parcelsize:	5		
Pm:	S	Township:	6.0 S
Range:	66.0 W	Section :	35
Q160:	SE	Q40:	SW
Q10:	Not Reported	Coordew:	2100
Coordewdir:	E	Coordns:	1270
Coordnsdir:	S		
Utmx:	521963.1		
Utmy:	4370289.6		
Locaccurac:	Spotted from section lines		
Latdecdeg:	39.481924		
Longdecdeg:	-104.744619		
Use1:	DOMESTIC	Use2:	Not Reported
Specialuse:	Not Reported	Aquifer1:	LOWER DAWSON
Aquifer2:	Not Reported		
Permitarea:	1		
Permitunit:	ACRES		
Annappropr:	0		
Permissued:	2003-01-23		
Permexpire:	2005-01-23		
Wellconstr:	2003-01-23		
Firstbenef:	Not Reported		
Pumpinstal:	2003-01-23		
Wellplugge:	Not Reported		
Comment :	Not Reported		
Elev:	6080	Welldepth:	524
Topperfcas:	364	Botperfcas:	524
Yield:	15		
Staticwl:	245		

Applicantn:	HANSEN ERIC & CAROL		
Completewe:	1	Ogcc api:	Not Reported
Ogjobbatch:	0		
Disputmx:	521963.1		
Disputmy:	4370289.6		
Latitude:	39.4819244716		
Longitude:	-104.74461908		
Site id:	CO6000000458976		

U75
ENE
1/2 - 1 Mile
Higher

CO WELLS **CO6000000300157**

Fid:	300156	Objectid:	300157
Moreinfo:	http://www.dwr.state.co.us/WellPermitSearch/View.aspx?receipt=0244560		
Receipt:	0244560	Permit:	135306-
Wdid:	Not Reported	Currstatus:	Well Abandoned
Wellname:	Not Reported	Caseno:	Not Reported
Div:	1	Wd:	8
County:	DOUGLAS	Mgmtdist:	Not Reported
Desigbasin:	Not Reported		
Subdivname:	BUTTERFIELD		
Filing:	Not Reported	Lot:	9
Block:	Not Reported	Ctyparclid:	Not Reported
Parcelsize:	0		
Pm:	S	Township:	6.0 S
Range:	66.0 W	Section :	35
Q160:	SE	Q40:	SW
Q10:	Not Reported	Coordew:	2100
Coordewdir:	E	Coordns:	1270
Coordnsdir:	S		
Utmx:	521963.2		
Utmy:	4370290		
Locaccurac:	Spotted from section lines		
Latdecdeg:	39.481928		
Longdecdeg:	-104.744618		
Use1:	DOMESTIC	Use2:	Not Reported
Specialuse:	Not Reported	Aquifer1:	ALL UNNAMED AQUIFERS
Aquifer2:	Not Reported		
Permitarea:	0		
Permitunit:	acres		
Annappropr:	0		
Permissued:	1984-05-03		
Permexpire:	Not Reported		
Wellconstr:	1985-04-17		
Firstbenef:	Not Reported		
Pumpinstal:	Not Reported		
Wellplugge:	2003-01-24		
Comment :	Not Reported		
Elev:	0	Welldepth:	425
Topperfcas:	350	Botperfcas:	425
Yield:	30		
Staticwl:	70		

Applicantn:	GERDES C.		
Completewe:	0	Ogcc api:	Not Reported
Ogjobbatch:	0		
Disputmx:	521963.2		
Disputmy:	4370290		
Latitude:	39.4819280734		
Longitude:	-104.744617904		
Site id:	CO6000000300157		

T76
WSW
1/2 - 1 Mile
Lower

CO WELLS **CO6000000443962**

Fid:	443961	Objectid:	443962
Moreinfo:	http://www.dwr.state.co.us/WellPermitSearch/View.aspx?receipt=0478567A		
Receipt:	0478567A	Permit:	235362-
Wdid:	Not Reported	Currstatus:	Permit Issued; Completion Status Unknown
Wellname:	BORING 5	Caseno:	Not Reported
Div:	1	Wd:	8
County:	DOUGLAS	Mgmtdist:	Not Reported
Desigbasin:	Not Reported		
Subdivname:	Not Reported		
Filing:	Not Reported	Lot:	Not Reported
Block:	Not Reported	Ctyparclid:	Not Reported
Parcelsize:	0		
Pm:	S	Township:	7.0 S
Range:	66.0 W	Section :	3
Q160:	NW	Q40:	SW
Q10:	Not Reported	Coordew:	1200
Coordewdir:	W	Coordns:	1750
Coordnsdir:	N		
Utmx:	519732.2		
Utmy:	4369356.6		
Locaccurac:	Spotted from section lines		
Latdecdeg:	39.473572		
Longdecdeg:	-104.770587		
Use1:	OTHER	Use2:	Not Reported
Specialuse:	MONITORING WELL	Aquifer1:	ALL UNNAMED AQUIFERS
Aquifer2:	Not Reported		
Permitarea:	0		
Permitunit:	Not Reported		
Annappropr:	0		
Permissued:	2001-08-10		
Permexpire:	2003-08-10		
Wellconstr:	Not Reported		
Firstbenef:	Not Reported		
Pumpinstal:	Not Reported		
Wellplugge:	Not Reported		
Comment :	Not Reported		
Elev:	0	Welldepth:	0
Topperfcas:	0	Botperfcas:	0
Yield:	0		
Staticwl:	0		

Applicantn:	PARKER WATER & SANITATION DISTRICT		
Completewe:	0	Ogcc api:	Not Reported
Ogjobbatch:	0		
Disputmx:	519732.2		
Disputmy:	4369356.6		
Latitude:	39.4735717106		
Longitude:	-104.770586787		
Site id:	CO6000000443962		

77
SW
1/2 - 1 Mile
Lower

CO WELLS **CO6000000060005**

Fid:	60004	Objectid:	60005
Moreinfo:	http://www.dwr.state.co.us/WellPermitSearch/View.aspx?receipt=9016284		
Receipt:	9016284	Permit:	4700-F
Wdid:	0808158	Currstatus:	Well Constructed
Wellname:	Not Reported	Caseno:	Not Reported
Div:	1	Wd:	8
County:	DOUGLAS	Mgmtdist:	Not Reported
Desigbasin:	Not Reported		
Subdivname:	Not Reported		
Filing:	Not Reported	Lot:	Not Reported
Block:	Not Reported	Ctyparclid:	Not Reported
Parcelsize:	0		
Pm:	S	Township:	7.0 S
Range:	66.0 W	Section :	3
Q160:	SW	Q40:	NE
Q10:	Not Reported	Coordew:	0
Coordewdir:	Not Reported	Coordns:	0
Coordnsdir:	Not Reported		
Utmx:	519974.7		
Utmy:	4368894.1		
Locaccurac:	Spotted from quarters		
Latdecdeg:	39.469399		
Longdecdeg:	-104.767781		
Use1:	IRRIGATION	Use2:	Not Reported
Specialuse:	Not Reported	Aquifer1:	ALL UNNAMED AQUIFERS
Aquifer2:	Not Reported		
Permitarea:	0		
Permitunit:	acres		
Annappropr:	0		
Permissued:	1963-09-11		
Permexpire:	Not Reported		
Wellconstr:	1963-10-24		
Firstbenef:	1963-10-24		
Pumpinstal:	Not Reported		
Wellplugge:	Not Reported		
Comment :	Not Reported		
Elev:	0	Welldepth:	47
Topperfcas:	23	Botperfcas:	47
Yield:	400		
Staticwl:	0		

Applicantn:	CHERRY CREEK PROJECT WATER AUTHORITY		
Completewe:	1	Ogcc api:	Not Reported
Ogjobbatch:	0		
Disputmx:	519974.7		
Disputmy:	4368894.1		
Latitude:	39.4693987349		
Longitude:	-104.767781275		
Site id:	CO6000000060005		

V78
North
1/2 - 1 Mile
Lower

CO WELLS **CO6000000310352**

Fid:	310351	Objectid:	310352
Moreinfo:	http://www.dwr.state.co.us/WellPermitSearch/View.aspx?receipt=0261153		
Receipt:	0261153	Permit:	31897-F
Wdid:	0816002	Currstatus:	Permit Expired
Wellname:	Not Reported	Caseno:	Not Reported
Div:	1	Wd:	8
County:	DOUGLAS	Mgmtdist:	Not Reported
Desigbasin:	Not Reported		
Subdivname:	Not Reported		
Filing:	Not Reported	Lot:	Not Reported
Block:	Not Reported	Ctyparclid:	Not Reported
Parcelsize:	0		
Pm:	S	Township:	6.0 S
Range:	66.0 W	Section :	35
Q160:	NW	Q40:	SW
Q10:	Not Reported	Coordew:	150
Coordewdir:	W	Coordns:	2000
Coordnsdir:	N		
Utmx:	521037.7		
Utmy:	4370918.1		
Locaccurac:	Spotted from section lines		
Latdecdeg:	39.487611		
Longdecdeg:	-104.755359		
Use1:	MUNICIPAL	Use2:	Not Reported
Specialuse:	ISSUED PURSUANT TO SB5 --137(4)	Aquifer1:	ARAPAHOE
Aquifer2:	Not Reported		
Permitarea:	0		
Permitunit:	acres		
Annappropr:	0		
Permissued:	1987-06-18		
Permexpire:	Not Reported		
Wellconstr:	Not Reported		
Firstbenef:	Not Reported		
Pumpinstal:	Not Reported		
Wellplugge:	Not Reported		
Comment :	Not Reported		
Elev:	0	Welldepth:	0
Topperfcas:	0	Botperfcas:	0
Yield:	0		
Staticwl:	0		

Applicantn:	ROBINSON BRICK		
Completewe:	2	Ogcc api:	Not Reported
Ogjobbatch:	0		
Disputmx:	521047.3		
Disputmy:	4370946.2		
Latitude:	39.4876107195		
Longitude:	-104.755359442		
Site id:	CO6000000310352		

V79
North
1/2 - 1 Mile
Lower

CO WELLS **CO6000000310353**

Fid:	310352	Objectid:	310353
Moreinfo:	http://www.dwr.state.co.us/WellPermitSearch/View.aspx?receipt=0261153		
Receipt:	0261153	Permit:	31897-F
Wdid:	0808240	Currstatus:	Permit Expired
Wellname:	Not Reported	Caseno:	Not Reported
Div:	1	Wd:	8
County:	DOUGLAS	Mgmtdist:	Not Reported
Desigbasin:	Not Reported		
Subdivname:	Not Reported		
Filing:	Not Reported	Lot:	Not Reported
Block:	Not Reported	Ctyparclid:	Not Reported
Parcelsize:	0		
Pm:	S	Township:	6.0 S
Range:	66.0 W	Section :	35
Q160:	NW	Q40:	SW
Q10:	Not Reported	Coordew:	150
Coordewdir:	W	Coordns:	2000
Coordnsdir:	N		
Utmx:	521037.7		
Utmy:	4370918.1		
Locaccurac:	Spotted from section lines		
Latdecdeg:	39.487611		
Longdecdeg:	-104.755359		
Use1:	MUNICIPAL	Use2:	Not Reported
Specialuse:	ISSUED PURSUANT TO SB5 --137(4)	Aquifer1:	ARAPAHOE
Aquifer2:	Not Reported		
Permitarea:	0		
Permitunit:	acres		
Annappropr:	0		
Permissued:	1987-06-18		
Permexpire:	Not Reported		
Wellconstr:	Not Reported		
Firstbenef:	Not Reported		
Pumpinstal:	Not Reported		
Wellplugge:	Not Reported		
Comment :	Not Reported		
Elev:	0	Welldepth:	0
Topperfcas:	0	Botperfcas:	0
Yield:	0		
Staticwl:	0		

Applicantn:	ROBINSON BRICK		
Completewe:	2	Ogcc api:	Not Reported
Ogjobbatch:	0		
Disputmx:	521047.3		
Disputmy:	4370946.2		
Latitude:	39.4876107195		
Longitude:	-104.755359442		
Site id:	CO6000000310353		

W80
NW
1/2 - 1 Mile
Lower

CO WELLS **CO6000000303837**

Fid:	303836	Objectid:	303837
Moreinfo:	http://www.dwr.state.co.us/WellPermitSearch/View.aspx?receipt=0250730Q		
Receipt:	0250730Q	Permit:	30812-F
Wdid:	0807705	Currstatus:	Well Constructed
Wellname:	DW1DA	Caseno:	83CW0161
Div:	1	Wd:	8
County:	DOUGLAS	Mgmtdist:	Not Reported
Desigbasin:	Not Reported		
Subdivname:	Not Reported		
Filing:	Not Reported	Lot:	Not Reported
Block:	Not Reported	Ctyparclid:	Not Reported
Parcelsize:	1976		
Pm:	S	Township:	6.0 S
Range:	66.0 W	Section :	34
Q160:	SW	Q40:	NE
Q10:	Not Reported	Coordew:	2300
Coordewdir:	W	Coordns:	2400
Coordnsdir:	S		
Utmx:	519976.7		
Utmy:	4370502.5		
Locaccurac:	User supplied		
Latdecdeg:	39.483891		
Longdecdeg:	-104.767709		
Use1:	MUNICIPAL	Use2:	Not Reported
Specialuse:	ISSUED PURSUANT TO SB5 --13-77(4)	Aquifer1:	DAWSON
Aquifer2:	Not Reported		
Permitarea:	0		
Permitunit:	acres		
Annappropr:	0		
Permissued:	1986-11-21		
Permexpire:	1987-11-21		
Wellconstr:	1987-10-14		
Firstbenef:	Not Reported		
Pumpinstal:	Not Reported		
Wellplugge:	Not Reported		
Comment :	Not Reported		
Elev:	0	Welldepth:	561
Topperfcas:	362	Botperfcas:	541
Yield:	0		
Staticwl:	77		

Applicantn:	PIVOTAL PARKER INVESTMENTS LLC		
Completewe:	1	Ogcc api:	Not Reported
Ogjobbatch:	0		
Disputmx:	519976		
Disputmy:	4370502		
Latitude:	39.4838912467		
Longitude:	-104.767709828		
Site id:	CO6000000303837		

W81
NW
1/2 - 1 Mile
Lower

CO WELLS **CO6000000235410**

Fid:	235409	Objectid:	235410
Moreinfo:	http://www.dwr.state.co.us/WellPermitSearch/View.aspx?receipt=0038375		
Receipt:	0038375	Permit:	38375-MH
Wdid:	Not Reported	Currstatus:	Well Constructed
Wellname:	Not Reported	Caseno:	Not Reported
Div:	1	Wd:	8
County:	DOUGLAS	Mgmtdist:	Not Reported
Desigbasin:	Not Reported		
Subdivname:	Not Reported		
Filing:	Not Reported	Lot:	Not Reported
Block:	Not Reported	Ctyparclid:	Not Reported
Parcelsize:	0		
Pm:	S	Township:	6.0 S
Range:	66.0 W	Section :	34
Q160:	SW	Q40:	NE
Q10:	Not Reported	Coordew:	0
Coordewdir:	Not Reported	Coordns:	0
Coordnsdir:	Not Reported		
Utmx:	519976.7		
Utmy:	4370502.6		
Locaccurac:	Spotted from quarters		
Latdecdeg:	39.483892		
Longdecdeg:	-104.76771		
Use1:	OTHER	Use2:	Not Reported
Specialuse:	MONITORING WELL	Aquifer1:	UPPER DAWSON
Aquifer2:	Not Reported		
Permitarea:	0		
Permitunit:	Not Reported		
Annappropr:	0		
Permissued:	2000-05-23		
Permexpire:	2000-08-23		
Wellconstr:	2000-06-28		
Firstbenef:	Not Reported		
Pumpinstal:	Not Reported		
Wellplugge:	Not Reported		
Comment :	Not Reported		
Elev:	0	Welldepth:	95
Topperfcas:	85	Botperfcas:	95
Yield:	0		
Staticwl:	0		

Applicantn:	STROH RANCH RECREATION		
Completewe:	3	Ogcc api:	Not Reported
Ogjobbatch:	0		
Disputmx:	519986.3		
Disputmy:	4370530.2		
Latitude:	39.4838921478		
Longitude:	-104.767709825		
Site id:	CO6000000235410		

X82
WNW
1/2 - 1 Mile
Lower

CO WELLS **CO6000000444849**

Fid:	444848	Objectid:	444849
Moreinfo:	http://www.dwr.state.co.us/WellPermitSearch/View.aspx?receipt=0480185B		
Receipt:	0480185B	Permit:	235344-
Wdid:	Not Reported	Currstatus:	Well Constructed
Wellname:	STROH DW	Caseno:	Not Reported
Div:	1	Wd:	8
County:	DOUGLAS	Mgmtdist:	Not Reported
Desigbasin:	Not Reported		
Subdivname:	Not Reported		
Filing:	Not Reported	Lot:	Not Reported
Block:	Not Reported	Ctyparclid:	Not Reported
Parcelsize:	0		
Pm:	S	Township:	6.0 S
Range:	66.0 W	Section :	34
Q160:	SW	Q40:	SW
Q10:	Not Reported	Coordew:	1210
Coordewdir:	W	Coordns:	620
Coordnsdir:	S		
Utmx:	519735.7		
Utmy:	4370079.1		
Locaccurac:	Spotted from section lines		
Latdecdeg:	39.480082		
Longdecdeg:	-104.770525		
Use1:	OTHER	Use2:	Not Reported
Specialuse:	MONITORING WELL	Aquifer1:	DAWSON
Aquifer2:	Not Reported		
Permitarea:	0		
Permitunit:	Not Reported		
Annappropr:	0		
Permissued:	2001-08-10		
Permexpire:	2003-08-10		
Wellconstr:	2000-06-28		
Firstbenef:	Not Reported		
Pumpinstal:	Not Reported		
Wellplugge:	Not Reported		
Comment :	well construction info added (10/11/2001 MPS)		
Elev:	0	Welldepth:	0
Topperfcas:	0	Botperfcas:	0
Yield:	0		
Staticwl:	0		

Applicantn:	PARKER WATER & SANITATION DISTRICT		
Completewe:	1	Ogcc api:	Not Reported
Ogjobbatch:	0		
Disputmx:	519735.7		
Disputmy:	4370079.1		
Latitude:	39.4800817491		
Longitude:	-104.770524706		
Site id:	CO6000000444849		

V83
North
1/2 - 1 Mile
Higher

CO WELLS **CO6000000310354**

Fid:	310353	Objectid:	310354
Moreinfo:	http://www.dwr.state.co.us/WellPermitSearch/View.aspx?receipt=0261154		
Receipt:	0261154	Permit:	31898-F
Wdid:	0808241	Currstatus:	Permit Expired
Wellname:	Not Reported	Caseno:	Not Reported
Div:	1	Wd:	8
County:	DOUGLAS	Mgmtdist:	Not Reported
Desigbasin:	Not Reported		
Subdivname:	Not Reported		
Filing:	Not Reported	Lot:	Not Reported
Block:	Not Reported	Ctyparclid:	Not Reported
Parcelsize:	0		
Pm:	S	Township:	6.0 S
Range:	66.0 W	Section :	35
Q160:	NW	Q40:	SW
Q10:	Not Reported	Coordew:	350
Coordewdir:	W	Coordns:	2000
Coordnsdir:	N		
Utmx:	521098.7		
Utmy:	4370918.1		
Locaccurac:	Spotted from section lines		
Latdecdeg:	39.487609		
Longdecdeg:	-104.75465		
Use1:	MUNICIPAL	Use2:	Not Reported
Specialuse:	ISSUED PURSUANT TO SB5 --137(4)	Aquifer1:	LARAMIE FOX HILLS
Aquifer2:	Not Reported		
Permitarea:	0		
Permitunit:	acres		
Annappropr:	0		
Permissued:	1987-06-18		
Permexpire:	Not Reported		
Wellconstr:	Not Reported		
Firstbenef:	Not Reported		
Pumpinstal:	Not Reported		
Wellplugge:	Not Reported		
Comment :	Not Reported		
Elev:	0	Welldepth:	0
Topperfcas:	0	Botperfcas:	0
Yield:	0		
Staticwl:	0		

Applicantn:	ROBINSON BRICK		
Completewe:	2	Ogcc api:	Not Reported
Ogjobbatch:	0		
Disputmx:	521108.3		
Disputmy:	4370946.2		
Latitude:	39.4876092248		
Longitude:	-104.754650099		
Site id:	CO6000000310354		

V84
North
1/2 - 1 Mile
Higher

CO WELLS **CO6000000310355**

Fid:	310354	Objectid:	310355
Moreinfo:	http://www.dwr.state.co.us/WellPermitSearch/View.aspx?receipt=0261154		
Receipt:	0261154	Permit:	31898-F
Wdid:	0816003	Currstatus:	Permit Expired
Wellname:	Not Reported	Caseno:	Not Reported
Div:	1	Wd:	8
County:	DOUGLAS	Mgmtdist:	Not Reported
Desigbasin:	Not Reported		
Subdivname:	Not Reported		
Filing:	Not Reported	Lot:	Not Reported
Block:	Not Reported	Ctyparclid:	Not Reported
Parcelsize:	0		
Pm:	S	Township:	6.0 S
Range:	66.0 W	Section :	35
Q160:	NW	Q40:	SW
Q10:	Not Reported	Coordew:	350
Coordewdir:	W	Coordns:	2000
Coordnsdir:	N		
Utmx:	521098.7		
Utmy:	4370918.1		
Locaccurac:	Spotted from section lines		
Latdecdeg:	39.487609		
Longdecdeg:	-104.75465		
Use1:	MUNICIPAL	Use2:	Not Reported
Specialuse:	ISSUED PURSUANT TO SB5 --137(4)	Aquifer1:	LARAMIE FOX HILLS
Aquifer2:	Not Reported		
Permitarea:	0		
Permitunit:	acres		
Annappropr:	0		
Permissued:	1987-06-18		
Permexpire:	Not Reported		
Wellconstr:	Not Reported		
Firstbenef:	Not Reported		
Pumpinstal:	Not Reported		
Wellplugge:	Not Reported		
Comment :	Not Reported		
Elev:	0	Welldepth:	0
Topperfcas:	0	Botperfcas:	0
Yield:	0		
Staticwl:	0		

Applicantn:	ROBINSON BRICK		
Completewe:	2	Ogcc api:	Not Reported
Ogjobbatch:	0		
Disputmx:	521108.3		
Disputmy:	4370946.2		
Latitude:	39.4876092248		
Longitude:	-104.754650099		
Site id:	CO6000000310355		

X85
WNW
1/2 - 1 Mile
Lower

CO WELLS **CO6000000398783**

Fid:	398782	Objectid:	398783
Moreinfo:	http://www.dwr.state.co.us/WellPermitSearch/View.aspx?receipt=0411735		
Receipt:	0411735	Permit:	47981-F
Wdid:	0807725	Currstatus:	Well Constructed
Wellname:	TW-1	Caseno:	81CW0415
Div:	1	Wd:	8
County:	DOUGLAS	Mgmtdist:	Not Reported
Desigbasin:	Not Reported		
Subdivname:	Not Reported		
Filing:	Not Reported	Lot:	Not Reported
Block:	Not Reported	Ctyparclid:	Not Reported
Parcelsize:	1913		
Pm:	S	Township:	6.0 S
Range:	66.0 W	Section :	34
Q160:	SW	Q40:	SW
Q10:	Not Reported	Coordew:	1186
Coordewdir:	W	Coordns:	632
Coordnsdir:	S		
Utmx:	519728.4		
Utmy:	4370082.5		
Locaccurac:	Spotted from section lines		
Latdecdeg:	39.480113		
Longdecdeg:	-104.770609		
Use1:	MUNICIPAL	Use2:	Not Reported
Specialuse:	Not Reported	Aquifer1:	ALL UNNAMED AQUIFERS
Aquifer2:	Not Reported		
Permitarea:	0		
Permitunit:	acres		
Annappropr:	0		
Permissued:	1997-03-14		
Permexpire:	1998-03-14		
Wellconstr:	1994-09-27		
Firstbenef:	Not Reported		
Pumpinstal:	1996-03-30		
Wellplugge:	Not Reported		
Comment :	Not Reported		
Elev:	0	Welldepth:	62
Topperfcas:	32	Botperfcas:	57
Yield:	690		
Staticwl:	64		

Applicantn:	PIVOTAL PARKER INVESTMENTS LLC		
Completewe:	3	Ogcc api:	Not Reported
Ogjobbatch:	0		
Disputmx:	519738.3		
Disputmy:	4370110.2		
Latitude:	39.4801125527		
Longitude:	-104.770609485		
Site id:	CO6000000398783		

X86
WNW
1/2 - 1 Mile
Lower

CO WELLS **CO6000000365501**

Fid:	365500	Objectid:	365501
Moreinfo:	http://www.dwr.state.co.us/WellPermitSearch/View.aspx?receipt=0365633		
Receipt:	0365633	Permit:	43407-F
Wdid:	Not Reported	Currstatus:	Permit Expired
Wellname:	TW-1	Caseno:	81CW0416
Div:	1	Wd:	8
County:	DOUGLAS	Mgmtdist:	Not Reported
Desigbasin:	Not Reported		
Subdivname:	Not Reported		
Filing:	Not Reported	Lot:	Not Reported
Block:	Not Reported	Ctyparclid:	Not Reported
Parcelsize:	0		
Pm:	S	Township:	6.0 S
Range:	66.0 W	Section :	34
Q160:	SW	Q40:	SW
Q10:	Not Reported	Coordew:	1186
Coordewdir:	W	Coordns:	632
Coordnsdir:	S		
Utmx:	519728.4		
Utmy:	4370082.6		
Locaccurac:	Spotted from section lines		
Latdecdeg:	39.480113		
Longdecdeg:	-104.770609		
Use1:	MUNICIPAL	Use2:	Not Reported
Specialuse:	Not Reported	Aquifer1:	ALL UNNAMED AQUIFERS
Aquifer2:	Not Reported		
Permitarea:	0		
Permitunit:	acres		
Annappropr:	0		
Permissued:	1994-04-19		
Permexpire:	1995-04-19		
Wellconstr:	1994-09-27		
Firstbenef:	Not Reported		
Pumpinstal:	1996-03-20		
Wellplugge:	Not Reported		
Comment :	Not Reported		
Elev:	0	Welldepth:	62
Topperfcas:	32	Botperfcas:	57
Yield:	690		
Staticwl:	8		

Applicantn:	STROH RANCH DVLP		
Completewe:	0	Ogcc api:	Not Reported
Ogjobbatch:	0		
Disputmx:	519728		
Disputmy:	4370082		
Latitude:	39.4801134538		
Longitude:	-104.770609481		
Site id:	CO6000000365501		

Y87
NW
1/2 - 1 Mile
Lower

CO WELLS **CO6000000184912**

Fid:	184911	Objectid:	184912
Moreinfo:	http://www.dwr.state.co.us/WellPermitSearch/View.aspx?receipt=C180067		
Receipt:	C180067	Permit:	67-WCB
Wdid:	Not Reported	Currstatus:	Well Constructed
Wellname:	POLICHIO FRED #1	Caseno:	Not Reported
Div:	1	Wd:	8
County:	DOUGLAS	Mgmtdist:	Not Reported
Desigbasin:	Not Reported		
Subdivname:	Not Reported		
Filing:	Not Reported	Lot:	Not Reported
Block:	Not Reported	Ctyparclid:	Not Reported
Parcelsize:	0		
Pm:	S	Township:	6.0 S
Range:	66.0 W	Section :	34
Q160:	Not Reported	Q40:	Not Reported
Q10:	Not Reported	Coordew:	0
Coordewdir:	Not Reported	Coordns:	0
Coordnsdir:	Not Reported		
Utmx:	520180.9		
Utmy:	4370708		
Locaccurac:	Spotted from quarters		
Latdecdeg:	39.485738		
Longdecdeg:	-104.765329		
Use1:	Not Reported	Use2:	Not Reported
Specialuse:	Not Reported	Aquifer1:	ALL UNNAMED AQUIFERS
Aquifer2:	Not Reported		
Permitarea:	0		
Permitunit:	Not Reported		
Annappropr:	0		
Permissued:	1953-10-08		
Permexpire:	Not Reported		
Wellconstr:	Not Reported		
Firstbenef:	Not Reported		
Pumpinstal:	Not Reported		
Wellplugge:	Not Reported		
Comment :	Not Reported		
Elev:	0	Welldepth:	66
Topperfcas:	0	Botperfcas:	0
Yield:	0		
Staticwl:	0		

Applicantn:	POLICHIO FRED		
Completewe:	1	Ogcc api:	Not Reported
Ogjobbatch:	0		
Disputmx:	520180		
Disputmy:	4370708		
Latitude:	39.485738143		
Longitude:	-104.765329174		
Site id:	CO6000000184912		

Y88
NW
1/2 - 1 Mile
Lower

CO WELLS **CO6000000184913**

Fid:	184912	Objectid:	184913
Moreinfo:	http://www.dwr.state.co.us/WellPermitSearch/View.aspx?receipt=C180068		
Receipt:	C180068	Permit:	68-WCB
Wdid:	Not Reported	Currstatus:	Well Constructed
Wellname:	POLICHIO FRED #2	Caseno:	Not Reported
Div:	1	Wd:	8
County:	DOUGLAS	Mgmtdist:	Not Reported
Desigbasin:	Not Reported		
Subdivname:	Not Reported		
Filing:	Not Reported	Lot:	Not Reported
Block:	Not Reported	Ctyparclid:	Not Reported
Parcelsize:	0		
Pm:	S	Township:	6.0 S
Range:	66.0 W	Section :	34
Q160:	Not Reported	Q40:	Not Reported
Q10:	Not Reported	Coordew:	0
Coordewdir:	Not Reported	Coordns:	0
Coordnsdir:	Not Reported		
Utmx:	520180.9		
Utmy:	4370708		
Locaccurac:	Spotted from quarters		
Latdecdeg:	39.485738		
Longdecdeg:	-104.765329		
Use1:	Not Reported	Use2:	Not Reported
Specialuse:	Not Reported	Aquifer1:	ALL UNNAMED AQUIFERS
Aquifer2:	Not Reported		
Permitarea:	0		
Permitunit:	Not Reported		
Annappropr:	0		
Permissued:	1954-03-12		
Permexpire:	Not Reported		
Wellconstr:	Not Reported		
Firstbenef:	Not Reported		
Pumpinstal:	Not Reported		
Wellplugge:	Not Reported		
Comment :	Not Reported		
Elev:	0	Welldepth:	57
Topperfcas:	0	Botperfcas:	0
Yield:	0		
Staticwl:	0		

Applicantn:	POLICHIO FRED		
Completewe:	3	Ogcc api:	Not Reported
Ogjobbatch:	0		
Disputmx:	520190.3		
Disputmy:	4370736.2		
Latitude:	39.485738143		
Longitude:	-104.765329174		
Site id:	CO6000000184913		

Y89
NW
1/2 - 1 Mile
Lower

CO WELLS **CO6000000184948**

Fid:	184947	Objectid:	184948
Moreinfo:	http://www.dwr.state.co.us/WellPermitSearch/View.aspx?receipt=C180103		
Receipt:	C180103	Permit:	103-WCB
Wdid:	Not Reported	Currstatus:	Well Constructed
Wellname:	Not Reported	Caseno:	Not Reported
Div:	1	Wd:	8
County:	DOUGLAS	Mgmtdist:	Not Reported
Desigbasin:	Not Reported		
Subdivname:	Not Reported		
Filing:	Not Reported	Lot:	Not Reported
Block:	Not Reported	Ctyparclid:	Not Reported
Parcelsize:	0		
Pm:	S	Township:	6.0 S
Range:	66.0 W	Section :	34
Q160:	Not Reported	Q40:	Not Reported
Q10:	Not Reported	Coordew:	0
Coordewdir:	Not Reported	Coordns:	0
Coordnsdir:	Not Reported		
Utmx:	520180.9		
Utmy:	4370708		
Locaccurac:	Spotted from quarters		
Latdecdeg:	39.485738		
Longdecdeg:	-104.765329		
Use1:	Not Reported	Use2:	Not Reported
Specialuse:	Not Reported	Aquifer1:	ALL UNNAMED AQUIFERS
Aquifer2:	Not Reported		
Permitarea:	0		
Permitunit:	Not Reported		
Annappropr:	0		
Permissued:	1954-12-29		
Permexpire:	Not Reported		
Wellconstr:	Not Reported		
Firstbenef:	Not Reported		
Pumpinstal:	Not Reported		
Wellplugge:	Not Reported		
Comment :	Not Reported		
Elev:	0	Welldepth:	62
Topperfcas:	0	Botperfcas:	0
Yield:	0		
Staticwl:	0		

Applicantn:	STROH DONALD		
Completewe:	3	Ogcc api:	Not Reported
Ogjobbatch:	0		
Disputmx:	520199.3		
Disputmy:	4370731		
Latitude:	39.485738143		
Longitude:	-104.765329174		
Site id:	CO6000000184948		

Z90
West
1/2 - 1 Mile
Lower

CO WELLS **CO6000000326271**

Fid:	326270	Objectid:	326271
Moreinfo:	http://www.dwr.state.co.us/WellPermitSearch/View.aspx?receipt=0294767C		
Receipt:	0294767C	Permit:	11760-AD
Wdid:	Not Reported	Currstatus:	Application Denied
Wellname:	SEE 18870F	Caseno:	84CW0680
Div:	1	Wd:	8
County:	DOUGLAS	Mgmtdist:	Not Reported
Desigbasin:	Not Reported		
Subdivname:	Not Reported		
Filing:	Not Reported	Lot:	Not Reported
Block:	Not Reported	Ctyparclid:	Not Reported
Parcelsize:	0		
Pm:	S	Township:	7.0 S
Range:	66.0 W	Section :	3
Q160:	NW	Q40:	NW
Q10:	Not Reported	Coordew:	950
Coordewdir:	W	Coordns:	750
Coordnsdir:	N		
Utmx:	519656		
Utmy:	4369660.6		
Locaccurac:	Spotted from section lines		
Latdecdeg:	39.476313		
Longdecdeg:	-104.771464		
Use1:	MUNICIPAL	Use2:	Not Reported
Specialuse:	Not Reported	Aquifer1:	ALL UNNAMED AQUIFERS
Aquifer2:	Not Reported		
Permitarea:	0		
Permitunit:	acres		
Annappropr:	0		
Permissued:	1989-01-09		
Permexpire:	Not Reported		
Wellconstr:	Not Reported		
Firstbenef:	Not Reported		
Pumpinstal:	Not Reported		
Wellplugge:	Not Reported		
Comment :	Not Reported		
Elev:	0	Welldepth:	0
Topperfcas:	0	Botperfcas:	0
Yield:	0		
Staticwl:	0		

Applicantn:	HI PLAINS LND & CATTLE CO		
Completewe:	0	Ogcc api:	Not Reported
Ogjobbatch:	0		
Disputmx:	519656		
Disputmy:	4369660.6		
Latitude:	39.4763126616		
Longitude:	-104.771463744		
Site id:	CO6000000326271		

AA91
NW
1/2 - 1 Mile
Lower

CO WELLS **CO6000000200611**

Fid:	200610	Objectid:	200611
Moreinfo:	http://www.dwr.state.co.us/WellPermitSearch/View.aspx?receipt=0010227F		
Receipt:	0010227F	Permit:	29735-F
Wdid:	0807704	Currstatus:	Well Constructed
Wellname:	DW1AR	Caseno:	83CW0161
Div:	1	Wd:	8
County:	DOUGLAS	Mgmtdist:	Not Reported
Desigbasin:	Not Reported		
Subdivname:	Not Reported		
Filing:	Not Reported	Lot:	Not Reported
Block:	Not Reported	Ctyparclid:	Not Reported
Parcelsize:	1976		
Pm:	S	Township:	6.0 S
Range:	66.0 W	Section :	34
Q160:	SW	Q40:	NE
Q10:	Not Reported	Coordew:	2300
Coordewdir:	W	Coordns:	2400
Coordnsdir:	S		
Utmx:	520069.3		
Utmy:	4370625.5		
Locaccurac:	Spotted from section lines		
Latdecdeg:	39.484997		
Longdecdeg:	-104.766629		
Use1:	MUNICIPAL	Use2:	Not Reported
Specialuse:	Not Reported	Aquifer1:	ARAPAHOE
Aquifer2:	Not Reported		
Permitarea:	0		
Permitunit:	acres		
Annappropr:	0		
Permissued:	1987-02-26		
Permexpire:	1988-02-26		
Wellconstr:	1987-01-24		
Firstbenef:	1988-01-12		
Pumpinstal:	1988-01-12		
Wellplugge:	Not Reported		
Comment :	Not Reported		
Elev:	0	Welldepth:	1830
Topperfcas:	0	Botperfcas:	0
Yield:	750		
Staticwl:	0		

Applicantn:	PIVOTAL PARKER INVESTMENTS LLC		
Completewe:	3	Ogcc api:	Not Reported
Ogjobbatch:	0		
Disputmx:	520079.3		
Disputmy:	4370653.2		
Latitude:	39.4849973858		
Longitude:	-104.766629374		
Site id:	CO6000000200611		

AA92
NW
1/2 - 1 Mile
Lower

CO WELLS **CO6000000303839**

Fid:	303838	Objectid:	303839
Moreinfo:	http://www.dwr.state.co.us/WellPermitSearch/View.aspx?receipt=0250730W		
Receipt:	0250730W	Permit:	30813-F
Wdid:	0810115	Currstatus:	Well Constructed
Wellname:	DW1DE	Caseno:	83CW0161
Div:	1	Wd:	8
County:	DOUGLAS	Mgmtdist:	Not Reported
Desigbasin:	Not Reported		
Subdivname:	Not Reported		
Filing:	Not Reported	Lot:	Not Reported
Block:	Not Reported	Ctyparclid:	Not Reported
Parcelsize:	0		
Pm:	S	Township:	6.0 S
Range:	66.0 W	Section :	34
Q160:	SW	Q40:	NE
Q10:	Not Reported	Coordew:	2300
Coordewdir:	W	Coordns:	2400
Coordnsdir:	S		
Utmx:	520069.3		
Utmy:	4370625.5		
Locaccurac:	Spotted from section lines		
Latdecdeg:	39.484997		
Longdecdeg:	-104.766629		
Use1:	MUNICIPAL	Use2:	Not Reported
Specialuse:	ISSUED PURSUANT TO SB5 --137(4)	Aquifer1:	DENVER
Aquifer2:	Not Reported		
Permitarea:	0		
Permitunit:	acres		
Annappropr:	0		
Permissued:	1986-11-21		
Permexpire:	1987-11-21		
Wellconstr:	1987-10-22		
Firstbenef:	Not Reported		
Pumpinstal:	1991-06-27		
Wellplugge:	Not Reported		
Comment :	Not Reported		
Elev:	0	Welldepth:	1235
Topperfcas:	668	Botperfcas:	1220
Yield:	210		
Staticwl:	379		

Applicantn:	PIVOTAL PARKER INVESTMENTS LLC		
Completewe:	1	Ogcc api:	Not Reported
Ogjobbatch:	0		
Disputmx:	520069		
Disputmy:	4370625		
Latitude:	39.4849973858		
Longitude:	-104.766629374		
Site id:	CO6000000303839		

93
NE
1/2 - 1 Mile
Higher

CO WELLS **CO6000000297163**

Fid:	297162	Objectid:	297163
Moreinfo:	http://www.dwr.state.co.us/WellPermitSearch/View.aspx?receipt=0239191		
Receipt:	0239191	Permit:	133275-
Wdid:	Not Reported	Currstatus:	Well Constructed
Wellname:	Not Reported	Caseno:	Not Reported
Div:	1	Wd:	8
County:	DOUGLAS	Mgmtdist:	Not Reported
Desigbasin:	Not Reported		
Subdivname:	BUTTERFIELD		
Filing:	Not Reported	Lot:	63
Block:	Not Reported	Ctyparclid:	Not Reported
Parcelsize:	0		
Pm:	S	Township:	6.0 S
Range:	66.0 W	Section :	35
Q160:	NW	Q40:	SE
Q10:	Not Reported	Coordew:	2015
Coordewdir:	W	Coordns:	2590
Coordnsdir:	N		
Utmx:	521605.9		
Utmy:	4370737		
Locaccurac:	Spotted from section lines		
Latdecdeg:	39.485965		
Longdecdeg:	-104.748758		
Use1:	DOMESTIC	Use2:	STOCK
Specialuse:	Not Reported	Aquifer1:	LOWER DAWSON
Aquifer2:	Not Reported		
Permitarea:	0		
Permitunit:	Not Reported		
Annappropr:	1		
Permissued:	1983-10-21		
Permexpire:	Not Reported		
Wellconstr:	1984-03-15		
Firstbenef:	1986-08-25		
Pumpinstal:	1984-03-10		
Wellplugge:	Not Reported		
Comment :	Not Reported		
Elev:	0	Welldepth:	420
Topperfcas:	320	Botperfcas:	420
Yield:	15		
Staticwl:	120		

Applicantn:	COUNTRY LIVING		
Completewe:	1	Ogcc api:	Not Reported
Ogjobbatch:	0		
Disputmx:	521605.9		
Disputmy:	4370737		
Latitude:	39.4859648261		
Longitude:	-104.748757962		
Site id:	CO6000000297163		

AB94
NE
1/2 - 1 Mile
Higher

CO WELLS **CO6000000279632**

Fid:	279631	Objectid:	279632
Moreinfo:	http://www.dwr.state.co.us/WellPermitSearch/View.aspx?receipt=0206021		
Receipt:	0206021	Permit:	116216-
Wdid:	Not Reported	Currstatus:	Well Constructed
Wellname:	Not Reported	Caseno:	Not Reported
Div:	1	Wd:	8
County:	DOUGLAS	Mgmtdist:	Not Reported
Desigbasin:	Not Reported		
Subdivname:	BUTTERFIELD		
Filing:	Not Reported	Lot:	61
Block:	Not Reported	Ctyparclid:	Not Reported
Parcelsize:	0		
Pm:	S	Township:	6.0 S
Range:	66.0 W	Section :	35
Q160:	SW	Q40:	NE
Q10:	Not Reported	Coordew:	2355
Coordewdir:	W	Coordns:	2485
Coordnsdir:	S		
Utmx:	521709.3		
Utmy:	4370660.6		
Locaccurac:	Spotted from section lines		
Latdecdeg:	39.485274		
Longdecdeg:	-104.747558		
Use1:	HOUSEHOLD USE ONLY	Use2:	Not Reported
Specialuse:	Not Reported	Aquifer1:	LOWER DAWSON
Aquifer2:	Not Reported		
Permitarea:	0		
Permitunit:	Not Reported		
Annappropr:	.33000001		
Permissued:	1980-09-19		
Permexpire:	1982-09-19		
Wellconstr:	1980-12-02		
Firstbenef:	Not Reported		
Pumpinstal:	1981-05-07		
Wellplugge:	Not Reported		
Comment :	Not Reported		
Elev:	0	Welldepth:	420
Topperfcas:	300	Botperfcas:	420
Yield:	10		
Staticwl:	215		

Applicantn:	DIN AKBAR & DENYCE K		
Completewe:	1	Ogcc api:	Not Reported
Ogjobbatch:	0		
Disputmx:	521709.3		
Disputmy:	4370660.6		
Latitude:	39.4852738185		
Longitude:	-104.747558084		
Site id:	CO6000000279632		

AA95
NW
1/2 - 1 Mile
Lower

CO WELLS **CO6000000303833**

Fid:	303832	Objectid:	303833
Moreinfo:	http://www.dwr.state.co.us/WellPermitSearch/View.aspx?receipt=0250730M		
Receipt:	0250730M	Permit:	30811-F
Wdid:	0807728	Currstatus:	Well Constructed
Wellname:	TW-04	Caseno:	81CW0415
Div:	1	Wd:	8
County:	DOUGLAS	Mgmtdist:	Not Reported
Desigbasin:	Not Reported		
Subdivname:	Not Reported		
Filing:	Not Reported	Lot:	Not Reported
Block:	Not Reported	Ctyparclid:	Not Reported
Parcelsize:	1976		
Pm:	S	Township:	6.0 S
Range:	66.0 W	Section :	34
Q160:	SW	Q40:	NE
Q10:	Not Reported	Coordew:	2282
Coordewdir:	W	Coordns:	2399
Coordnsdir:	S		
Utmx:	520063.8		
Utmy:	4370625		
Locaccurac:	Spotted from section lines		
Latdecdeg:	39.484993		
Longdecdeg:	-104.766693		
Use1:	MUNICIPAL	Use2:	Not Reported
Specialuse:	Not Reported	Aquifer1:	ALL UNNAMED AQUIFERS
Aquifer2:	Not Reported		
Permitarea:	0		
Permitunit:	acres		
Annappropr:	0		
Permissued:	1986-11-21		
Permexpire:	1987-11-21		
Wellconstr:	1987-02-05		
Firstbenef:	Not Reported		
Pumpinstal:	1988-01-12		
Wellplugge:	Not Reported		
Comment :	Not Reported		
Elev:	0	Welldepth:	81
Topperfcas:	36	Botperfcas:	71
Yield:	600		
Staticwl:	23		

Applicantn:	PIVOTAL PARKER INVESTMENTS LLC		
Completewe:	1	Ogcc api:	Not Reported
Ogjobbatch:	0		
Disputmx:	520063.8		
Disputmy:	4370625		
Latitude:	39.4849930088		
Longitude:	-104.766693344		
Site id:	CO6000000303833		

Z96
West
1/2 - 1 Mile
Lower

CO WELLS **CO6000000060448**

Fid:	60447	Objectid:	60448
Moreinfo:	http://www.dwr.state.co.us/WellPermitSearch/View.aspx?receipt=9016747		
Receipt:	9016747	Permit:	17122-F
Wdid:	0807365	Currstatus:	Well Constructed
Wellname:	Not Reported	Caseno:	Not Reported
Div:	1	Wd:	8
County:	DOUGLAS	Mgmtdist:	Not Reported
Desigbasin:	Not Reported		
Subdivname:	Not Reported		
Filing:	Not Reported	Lot:	Not Reported
Block:	Not Reported	Ctyparclid:	Not Reported
Parcelsize:	0		
Pm:	S	Township:	7.0 S
Range:	66.0 W	Section :	3
Q160:	NW	Q40:	NW
Q10:	Not Reported	Coordew:	920
Coordewdir:	W	Coordns:	750
Coordnsdir:	N		
Utmx:	519646.9		
Utmy:	4369660.6		
Locaccurac:	Spotted from section lines		
Latdecdeg:	39.476313		
Longdecdeg:	-104.77157		
Use1:	IRRIGATION	Use2:	Not Reported
Specialuse:	Not Reported	Aquifer1:	ALL UNNAMED AQUIFERS
Aquifer2:	Not Reported		
Permitarea:	60		
Permitunit:	acres		
Annappropr:	0		
Permissued:	Not Reported		
Permexpire:	Not Reported		
Wellconstr:	Not Reported		
Firstbenef:	1973-07-13		
Pumpinstal:	Not Reported		
Wellplugge:	Not Reported		
Comment :	Not Reported		
Elev:	0	Welldepth:	61
Topperfcas:	0	Botperfcas:	0
Yield:	450		
Staticwl:	5		

Applicantn:	RICH MELVIN C.		
Completewe:	1	Ogcc api:	Not Reported
Ogjobbatch:	0		
Disputmx:	519646		
Disputmy:	4369660		
Latitude:	39.4763128702		
Longitude:	-104.771569547		
Site id:	CO6000000060448		

Z97
West
1/2 - 1 Mile
Lower

CO WELLS **CO6000000403066**

Fid:	403065	Objectid:	403066
Moreinfo:	http://www.dwr.state.co.us/WellPermitSearch/View.aspx?receipt=0418131		
Receipt:	0418131	Permit:	14139-AD
Wdid:	Not Reported	Currstatus:	Application Denied
Wellname:	Not Reported	Caseno:	W7482
Div:	1	Wd:	8
County:	DOUGLAS	Mgmtdist:	Not Reported
Desigbasin:	Not Reported		
Subdivname:	Not Reported		
Filing:	Not Reported	Lot:	Not Reported
Block:	Not Reported	Ctyparclid:	Not Reported
Parcelsize:	0		
Pm:	S	Township:	7.0 S
Range:	66.0 W	Section :	3
Q160:	NW	Q40:	NW
Q10:	Not Reported	Coordew:	920
Coordewdir:	W	Coordns:	750
Coordnsdir:	N		
Utmx:	519646.9		
Utmy:	4369660.6		
Locaccurac:	Spotted from section lines		
Latdecdeg:	39.476313		
Longdecdeg:	-104.77157		
Use1:	OTHER	Use2:	Not Reported
Specialuse:	Not Reported	Aquifer1:	ALL UNNAMED AQUIFERS
Aquifer2:	Not Reported		
Permitarea:	0		
Permitunit:	acres		
Annappropr:	0		
Permissued:	1997-08-20		
Permexpire:	Not Reported		
Wellconstr:	Not Reported		
Firstbenef:	Not Reported		
Pumpinstal:	Not Reported		
Wellplugge:	Not Reported		
Comment :	Not Reported		
Elev:	0	Welldepth:	0
Topperfcas:	0	Botperfcas:	0
Yield:	0		
Staticwl:	0		

Applicantn:	JOHNSON SHERRY E		
Completewe:	2	Ogcc api:	Not Reported
Ogjobbatch:	0		
Disputmx:	519656.3		
Disputmy:	4369688.2		
Latitude:	39.4763128702		
Longitude:	-104.771569547		
Site id:	CO6000000403066		

98
ENE **CO WELLS** **CO6000000063982**
1/2 - 1 Mile
Higher

Fid:	63981	Objectid:	63982
Moreinfo:	http://www.dwr.state.co.us/WellPermitSearch/View.aspx?receipt=9020511		
Receipt:	9020511	Permit:	127094-
Wdid:	Not Reported	Currstatus:	Well Constructed
Wellname:	Not Reported	Caseno:	Not Reported
Div:	1	Wd:	8
County:	DOUGLAS	Mgmtdist:	Not Reported
Desigbasin:	Not Reported		
Subdivname:	BUTTERFIELD		
Filing:	1	Lot:	54
Block:	Not Reported	Ctyparclid:	Not Reported
Parcelsize:	5		
Pm:	S	Township:	6.0 S
Range:	66.0 W	Section :	35
Q160:	SE	Q40:	SW
Q10:	Not Reported	Coordew:	1520
Coordewdir:	E	Coordns:	200
Coordnsdir:	S		
Utmx:	522139.6		
Utmy:	4369963.1		
Locaccurac:	Spotted from section lines		
Latdecdeg:	39.478978		
Longdecdeg:	-104.742578		
Use1:	DOMESTIC	Use2:	Not Reported
Specialuse:	Not Reported	Aquifer1:	LOWER DAWSON
Aquifer2:	Not Reported		
Permitarea:	0		
Permitunit:	Not Reported		
Annappropr:	0		
Permissued:	1982-09-08		
Permexpire:	1984-09-08		
Wellconstr:	1982-09-16		
Firstbenef:	1982-09-23		
Pumpinstal:	1983-09-12		
Wellplugge:	Not Reported		
Comment :	Not Reported		
Elev:	0	Welldepth:	450
Topperfcas:	330	Botperfcas:	450
Yield:	15		
Staticwl:	139		

Applicantn:	ISAKSON JOHN		
Completewe:	1	Ogcc api:	Not Reported
Ogjobbatch:	0		
Disputmx:	522139.6		
Disputmy:	4369963.1		
Latitude:	39.4789780111		
Longitude:	-104.742577651		
Site id:	CO6000000063982		

V99
North
1/2 - 1 Mile
Higher

CO WELLS **CO6000000310351**

Fid:	310350	Objectid:	310351
Moreinfo:	http://www.dwr.state.co.us/WellPermitSearch/View.aspx?receipt=0261152		
Receipt:	0261152	Permit:	31896-F
Wdid:	0808242	Currstatus:	Permit Expired
Wellname:	Not Reported	Caseno:	Not Reported
Div:	1	Wd:	8
County:	DOUGLAS	Mgmtdist:	Not Reported
Desigbasin:	Not Reported		
Subdivname:	Not Reported		
Filing:	Not Reported	Lot:	Not Reported
Block:	Not Reported	Ctyparclid:	Not Reported
Parcelsize:	0		
Pm:	S	Township:	6.0 S
Range:	66.0 W	Section :	35
Q160:	NW	Q40:	SW
Q10:	Not Reported	Coordew:	150
Coordewdir:	W	Coordns:	1800
Coordnsdir:	N		
Utmx:	521037.9		
Utmy:	4370979.1		
Locaccurac:	Spotted from section lines		
Latdecdeg:	39.48816		
Longdecdeg:	-104.755355		
Use1:	MUNICIPAL	Use2:	Not Reported
Specialuse:	ISSUED PURSUANT TO SB5 --137(4)	Aquifer1:	DAWSON
Aquifer2:	Not Reported		
Permitarea:	0		
Permitunit:	acres		
Annappropr:	0		
Permissued:	1987-06-18		
Permexpire:	Not Reported		
Wellconstr:	Not Reported		
Firstbenef:	Not Reported		
Pumpinstal:	Not Reported		
Wellplugge:	Not Reported		
Comment :	Not Reported		
Elev:	0	Welldepth:	0
Topperfcas:	0	Botperfcas:	0
Yield:	0		
Staticwl:	0		

Applicantn:	ROBINSON BRICK		
Completewe:	0	Ogcc api:	Not Reported
Ogjobbatch:	0		
Disputmx:	521037.9		
Disputmy:	4370979.1		
Latitude:	39.4881603554		
Longitude:	-104.755355191		
Site id:	CO6000000310351		

AC100
NNE **CO WELLS** **CO6000000337481**
1/2 - 1 Mile
Lower

Fid:	337480	Objectid:	337481
Moreinfo:	http://www.dwr.state.co.us/WellPermitSearch/View.aspx?receipt=0316976		
Receipt:	0316976	Permit:	158620-
Wdid:	Not Reported	Currstatus:	Well Constructed
Wellname:	Not Reported	Caseno:	Not Reported
Div:	1	Wd:	8
County:	DOUGLAS	Mgmtdist:	Not Reported
Desigbasin:	Not Reported		
Subdivname:	BUTTERFIELD		
Filing:	Not Reported	Lot:	15
Block:	Not Reported	Ctyparclid:	Not Reported
Parcelsize:	0		
Pm:	S	Township:	6.0 S
Range:	66.0 W	Section :	35
Q160:	NW	Q40:	SE
Q10:	Not Reported	Coordew:	1660
Coordewdir:	W	Coordns:	2240
Coordnsdir:	N		
Utmx:	521497.8		
Utmy:	4370844.1		
Locaccurac:	Spotted from section lines		
Latdecdeg:	39.486933		
Longdecdeg:	-104.750012		
Use1:	DOMESTIC	Use2:	Not Reported
Specialuse:	Not Reported	Aquifer1:	LOWER DAWSON
Aquifer2:	Not Reported		
Permitarea:	0		
Permitunit:	Not Reported		
Annappropr:	1		
Permissued:	1990-10-29		
Permexpire:	Not Reported		
Wellconstr:	1991-01-07		
Firstbenef:	Not Reported		
Pumpinstal:	Not Reported		
Wellplugge:	Not Reported		
Comment :	Not Reported		
Elev:	0	Welldepth:	400
Topperfcas:	300	Botperfcas:	400
Yield:	15		
Staticwl:	195		

Applicantn:	FOSS JOE		
Completewe:	1	Ogcc api:	Not Reported
Ogjobbatch:	0		
Disputmx:	521497.8		
Disputmy:	4370844.1		
Latitude:	39.4869325614		
Longitude:	-104.750011525		
Site id:	CO6000000337481		

AC101
NNE
1/2 - 1 Mile
Lower

CO WELLS **CO6000000289987**

Fid:	289986	Objectid:	289987
Moreinfo:	http://www.dwr.state.co.us/WellPermitSearch/View.aspx?receipt=0226996		
Receipt:	0226996	Permit:	126013-
Wdid:	Not Reported	Currstatus:	Permit Expired
Wellname:	Not Reported	Caseno:	Not Reported
Div:	1	Wd:	8
County:	DOUGLAS	Mgmtdist:	Not Reported
Desigbasin:	Not Reported		
Subdivname:	BUTTERFIELD		
Filing:	1	Lot:	15
Block:	Not Reported	Ctyparclid:	Not Reported
Parcelsize:	5		
Pm:	S	Township:	6.0 S
Range:	66.0 W	Section :	35
Q160:	NW	Q40:	SE
Q10:	Not Reported	Coordew:	1655
Coordewdir:	W	Coordns:	2230
Coordnsdir:	N		
Utmx:	521496.4		
Utmy:	4370847		
Locaccurac:	Spotted from section lines		
Latdecdeg:	39.486959		
Longdecdeg:	-104.750028		
Use1:	DOMESTIC	Use2:	STOCK
Specialuse:	Not Reported	Aquifer1:	ALL UNNAMED AQUIFERS
Aquifer2:	Not Reported		
Permitarea:	0		
Permitunit:	acres		
Annappropr:	0		
Permissued:	1982-06-21		
Permexpire:	1984-06-21		
Wellconstr:	Not Reported		
Firstbenef:	Not Reported		
Pumpinstal:	Not Reported		
Wellplugge:	Not Reported		
Comment :	Not Reported		
Elev:	0	Welldepth:	0
Topperfcas:	0	Botperfcas:	0
Yield:	0		
Staticwl:	0		

Applicantn:	FOSS J		
Completewe:	0	Ogcc api:	Not Reported
Ogjobbatch:	0		
Disputmx:	521496.4		
Disputmy:	4370847		
Latitude:	39.4869587263		
Longitude:	-104.750027711		
Site id:	CO6000000289987		

V102
North
1/2 - 1 Mile
Higher

CO WELLS **CO6000000310356**

Fid:	310355	Objectid:	310356
Moreinfo:	http://www.dwr.state.co.us/WellPermitSearch/View.aspx?receipt=0261155		
Receipt:	0261155	Permit:	31899-F
Wdid:	0816001	Currstatus:	Permit Expired
Wellname:	Not Reported	Caseno:	Not Reported
Div:	1	Wd:	8
County:	DOUGLAS	Mgmtdist:	Not Reported
Desigbasin:	Not Reported		
Subdivname:	Not Reported		
Filing:	Not Reported	Lot:	Not Reported
Block:	Not Reported	Ctyparclid:	Not Reported
Parcelsize:	0		
Pm:	S	Township:	6.0 S
Range:	66.0 W	Section :	35
Q160:	NW	Q40:	SW
Q10:	Not Reported	Coordew:	350
Coordewdir:	W	Coordns:	1800
Coordnsdir:	N		
Utmx:	521098.8		
Utmy:	4370979.1		
Locaccurac:	Spotted from section lines		
Latdecdeg:	39.488159		
Longdecdeg:	-104.754647		
Use1:	MUNICIPAL	Use2:	Not Reported
Specialuse:	ISSUED PURSUANT TO SB5 --137(4)	Aquifer1:	DENVER
Aquifer2:	Not Reported		
Permitarea:	0		
Permitunit:	acres		
Annappropr:	0		
Permissued:	1987-06-18		
Permexpire:	Not Reported		
Wellconstr:	Not Reported		
Firstbenef:	Not Reported		
Pumpinstal:	Not Reported		
Wellplugge:	Not Reported		
Comment :	Not Reported		
Elev:	0	Welldepth:	0
Topperfcas:	0	Botperfcas:	0
Yield:	0		
Staticwl:	0		

Applicantn:	ROBINSON BRICK		
Completewe:	2	Ogcc api:	Not Reported
Ogjobbatch:	0		
Disputmx:	521108.3		
Disputmy:	4371007.2		
Latitude:	39.4881588634		
Longitude:	-104.754647005		
Site id:	CO6000000310356		

V103
North
1/2 - 1 Mile
Higher

CO WELLS **CO6000000310357**

Fid:	310356	Objectid:	310357
Moreinfo:	http://www.dwr.state.co.us/WellPermitSearch/View.aspx?receipt=0261155		
Receipt:	0261155	Permit:	31899-F
Wdid:	0808239	Currstatus:	Permit Expired
Wellname:	Not Reported	Caseno:	Not Reported
Div:	1	Wd:	8
County:	DOUGLAS	Mgmtdist:	Not Reported
Desigbasin:	Not Reported		
Subdivname:	Not Reported		
Filing:	Not Reported	Lot:	Not Reported
Block:	Not Reported	Ctyparclid:	Not Reported
Parcelsize:	0		
Pm:	S	Township:	6.0 S
Range:	66.0 W	Section :	35
Q160:	NW	Q40:	SW
Q10:	Not Reported	Coordew:	350
Coordewdir:	W	Coordns:	1800
Coordnsdir:	N		
Utmx:	521098.8		
Utmy:	4370979.1		
Locaccurac:	Spotted from section lines		
Latdecdeg:	39.488159		
Longdecdeg:	-104.754647		
Use1:	MUNICIPAL	Use2:	Not Reported
Specialuse:	ISSUED PURSUANT TO SB5 --137(4)	Aquifer1:	DENVER
Aquifer2:	Not Reported		
Permitarea:	0		
Permitunit:	acres		
Annappropr:	0		
Permissued:	1987-06-18		
Permexpire:	Not Reported		
Wellconstr:	Not Reported		
Firstbenef:	Not Reported		
Pumpinstal:	Not Reported		
Wellplugge:	Not Reported		
Comment :	Not Reported		
Elev:	0	Welldepth:	0
Topperfcas:	0	Botperfcas:	0
Yield:	0		
Staticwl:	0		

Applicantn:	ROBINSON BRICK		
Completewe:	2	Ogcc api:	Not Reported
Ogjobbatch:	0		
Disputmx:	521108.3		
Disputmy:	4371007.2		
Latitude:	39.4881588634		
Longitude:	-104.754647005		
Site id:	CO6000000310357		

Z104
West
1/2 - 1 Mile
Lower

CO WELLS **CO6000000441448**

Fid:	441447	Objectid:	441448
Moreinfo:	http://www.dwr.state.co.us/WellPermitSearch/View.aspx?receipt=0474393		
Receipt:	0474393	Permit:	232630-
Wdid:	Not Reported	Currstatus:	Not Reported
Wellname:	Not Reported	Caseno:	Not Reported
Div:	1	Wd:	8
County:	DOUGLAS	Mgmtdist:	Not Reported
Desigbasin:	Not Reported		
Subdivname:	Not Reported		
Filing:	Not Reported	Lot:	Not Reported
Block:	Not Reported	Ctyparclid:	Not Reported
Parcelsize:	0		
Pm:	S	Township:	7.0 S
Range:	66.0 W	Section :	3
Q160:	NW	Q40:	NW
Q10:	Not Reported	Coordew:	800
Coordewdir:	W	Coordns:	1000
Coordnsdir:	N		
Utmx:	519610.3		
Utmy:	4369584.1		
Locaccurac:	Spotted from section lines		
Latdecdeg:	39.475624		
Longdecdeg:	-104.771997		
Use1:	OTHER	Use2:	Not Reported
Specialuse:	MONITORING WELL	Aquifer1:	ALL UNNAMED AQUIFERS
Aquifer2:	Not Reported		
Permitarea:	0		
Permitunit:	Not Reported		
Annappropr:	0		
Permissued:	2001-04-09		
Permexpire:	2003-04-09		
Wellconstr:	Not Reported		
Firstbenef:	Not Reported		
Pumpinstal:	Not Reported		
Wellplugge:	Not Reported		
Comment :	Not Reported		
Elev:	0	Welldepth:	0
Topperfcas:	0	Botperfcas:	0
Yield:	0		
Staticwl:	0		

Applicantn:	PARKER WATER & SANITATION DIST		
Completewe:	0	Ogcc api:	Not Reported
Ogjobbatch:	0		
Disputmx:	519610.3		
Disputmy:	4369584.1		
Latitude:	39.4756243978		
Longitude:	-104.771997335		
Site id:	CO6000000441448		

AD105
NE
1/2 - 1 Mile
Higher

CO WELLS **CO6000000199066**

Fid:	199065	Objectid:	199066
Moreinfo:	http://www.dwr.state.co.us/WellPermitSearch/View.aspx?receipt=0008417		
Receipt:	0008417	Permit:	129839-
Wdid:	Not Reported	Currstatus:	Well Abandoned
Wellname:	Not Reported	Caseno:	Not Reported
Div:	1	Wd:	8
County:	DOUGLAS	Mgmtdist:	Not Reported
Desigbasin:	Not Reported		
Subdivname:	BUTTERFIELD		
Filing:	Not Reported	Lot:	60
Block:	Not Reported	Ctyparclid:	Not Reported
Parcelsize:	5		
Pm:	S	Township:	6.0 S
Range:	66.0 W	Section :	35
Q160:	SE	Q40:	NW
Q10:	Not Reported	Coordew:	2320
Coordewdir:	E	Coordns:	2095
Coordnsdir:	S		
Utmx:	521896.3		
Utmy:	4370541.1		
Locaccurac:	User supplied		
Latdecdeg:	39.484192		
Longdecdeg:	-104.745388		
Use1:	DOMESTIC	Use2:	STOCK
Specialuse:	Not Reported	Aquifer1:	LOWER DAWSON
Aquifer2:	Not Reported		
Permitarea:	0		
Permitunit:	Not Reported		
Annappropr:	1		
Permissued:	1983-04-11		
Permexpire:	1985-04-11		
Wellconstr:	1983-05-24		
Firstbenef:	Not Reported		
Pumpinstal:	1983-06-03		
Wellplugge:	Not Reported		
Comment :	Not Reported		
Elev:	0	Welldepth:	360
Topperfcas:	280	Botperfcas:	360
Yield:	15		
Staticwl:	100		

Applicantn:	KELLOGG JAMES C & BARBARA L		
Completewe:	0	Ogcc api:	Not Reported
Ogjobbatch:	0		
Disputmx:	521896		
Disputmy:	4370541		
Latitude:	39.4841923208		
Longitude:	-104.745387542		
Site id:	CO6000000199066		

AD106
NE
1/2 - 1 Mile
Higher

CO WELLS **CO6000000031208**

Fid:	31207	Objectid:	31208
Moreinfo:	http://www.dwr.state.co.us/WellPermitSearch/View.aspx?receipt=3652521		
Receipt:	3652521	Permit:	129839--A
Wdid:	Not Reported	Currstatus:	Well Constructed
Wellname:	Not Reported	Caseno:	Not Reported
Div:	1	Wd:	8
County:	DOUGLAS	Mgmtdist:	Not Reported
Desigbasin:	Not Reported		
Subdivname:	BUTTERFIELD		
Filing:	Not Reported	Lot:	60
Block:	Not Reported	Ctyparclid:	Not Reported
Parcelsize:	5		
Pm:	S	Township:	6.0 S
Range:	66.0 W	Section :	35
Q160:	SE	Q40:	NW
Q10:	Not Reported	Coordew:	2320
Coordewdir:	E	Coordns:	2095
Coordnsdir:	S		
Utmx:	521896.4		
Utmy:	4370541.5		
Locaccurac:	Spotted from section lines		
Latdecdeg:	39.484196		
Longdecdeg:	-104.745386		
Use1:	DOMESTIC	Use2:	Not Reported
Specialuse:	Not Reported	Aquifer1:	LOWER DAWSON
Aquifer2:	Not Reported		
Permitarea:	0		
Permitunit:	Not Reported		
Annappropr:	0		
Permissued:	2011-10-03		
Permexpire:	2013-10-03		
Wellconstr:	2011-10-24		
Firstbenef:	Not Reported		
Pumpinstal:	2011-11-15		
Wellplugge:	Not Reported		
Comment :	Not Reported		
Elev:	0	Welldepth:	445
Topperfcas:	1454	Botperfcas:	445
Yield:	15		
Staticwl:	130		

Applicantn:	KELLOGG JAMES		
Completewe:	3	Ogcc api:	Not Reported
Ogjobbatch:	0		
Disputmx:	521906.3		
Disputmy:	4370569.2		
Latitude:	39.4841959217		
Longitude:	-104.745386366		
Site id:	CO6000000031208		

AE107
SSW **FED USGS** **USGS40000208001**
1/2 - 1 Mile
Lower

Org. Identifier:	USGS-CO		
Formal name:	USGS Colorado Water Science Center		
Monloc Identifier:	USGS-392755104453801		
Monloc name:	SC00706610DDC		
Monloc type:	Well		
Monloc desc:	Not Reported		
Huc code:	10190003	Drainagearea value:	Not Reported
Drainagearea Units:	Not Reported	Contrib drainagearea:	Not Reported
Contrib drainagearea units:	Not Reported	Latitude:	39.4652672
Longitude:	-104.7610861	Sourcemap scale:	12500
Horiz Acc measure:	1	Horiz Acc measure units:	minutes
Horiz Collection method:	Interpolated from map		
Horiz coord refsys:	NAD83	Vert measure val:	6013.30
Vert measure units:	feet	Vertacc measure val:	2
Vert accmeasure units:	feet		
Vertcollection method:	Interpolated from topographic map		
Vert coord refsys:	NGVD29	Countrycode:	US
Aquifername:	Not Reported		
Formation type:	Not Reported		
Aquifer type:	Not Reported		
Construction date:	19530101	Welldepth:	273
Welldepth units:	ft	Wellholedepth:	Not Reported
Wellholedepth units:	Not Reported		

Ground-water levels, Number of Measurements: 1

Date	Feet below Surface	Feet to Sealevel
1953-04-12	60.00	

108
ENE **CO WELLS** **CO6000000284011**
1/2 - 1 Mile
Higher

Fid:	284010	Objectid:	284011
Moreinfo:	http://www.dwr.state.co.us/WellPermitSearch/View.aspx?receipt=0215116		
Receipt:	0215116	Permit:	120236-
Wdid:	Not Reported	Currstatus:	Well Constructed
Wellname:	Not Reported	Caseno:	Not Reported
Div:	1	Wd:	8
County:	DOUGLAS	Mgmtdist:	Not Reported
Desigbasin:	Not Reported		
Subdivname:	BUTTERFIELD		
Filing:	Not Reported	Lot:	8

Block:	Not Reported	Ctyparclid:	Not Reported
Parcelsize:	0		
Pm:	S	Township:	6.0 S
Range:	66.0 W	Section :	35
Q160:	SE	Q40:	SW
Q10:	Not Reported	Coordew:	1695
Coordewdir:	E	Coordns:	1160
Coordnsdir:	S		
Utmx:	522086.6		
Utmy:	4370256		
Locaccurac:	Spotted from section lines		
Latdecdeg:	39.481619		
Longdecdeg:	-104.743184		
Use1:	DOMESTIC	Use2:	STOCK
Specialuse:	Not Reported	Aquifer1:	LOWER DAWSON
Aquifer2:	Not Reported		
Permitarea:	0		
Permitunit:	Not Reported		
Annappropr:	1		
Permissued:	1981-06-04		
Permexpire:	Not Reported		
Wellconstr:	1981-12-07		
Firstbenef:	Not Reported		
Pumpinstal:	1982-03-01		
Wellplugge:	Not Reported		
Comment :	Not Reported		
Elev:	0	Welldepth:	403
Topperfcas:	343	Botperfcas:	403
Yield:	12		
Staticwl:	55		
Applicantn:	ELLIS JAMIE		
Completewe:	1	Ogcc api:	Not Reported
Ogjobbatch:	0		
Disputmx:	522086.6		
Disputmy:	4370256		
Latitude:	39.4816185556		
Longitude:	-104.743184183		
Site id:	CO6000000284011		

AE109
SSW
1/2 - 1 Mile
Lower

CO WELLS **CO6000000451350**

Fid:	451349	Objectid:	451350
Moreinfo:	http://www.dwr.state.co.us/WellPermitSearch/View.aspx?receipt=0491731A		
Receipt:	0491731A	Permit:	240800-
Wdid:	Not Reported	Currstatus:	Well Constructed
Wellname:	Not Reported	Caseno:	Not Reported
Div:	1	Wd:	8
County:	DOUGLAS	Mgmtdist:	Not Reported
Desigbasin:	Not Reported		
Subdivname:	Not Reported		
Filing:	Not Reported	Lot:	Not Reported

Block:	Not Reported	Ctyparclid:	Not Reported
Parcelsize:	0		
Pm:	S	Township:	7.0 S
Range:	66.0 W	Section :	3
Q160:	SE	Q40:	SW
Q10:	Not Reported	Coordew:	1600
Coordewdir:	E	Coordns:	500
Coordnsdir:	S		
Utmx:	520501.4		
Utmy:	4368446.6		
Locaccurac:	Spotted from section lines		
Latdecdeg:	39.465354		
Longdecdeg:	-104.761672		
Use1:	DOMESTIC	Use2:	Not Reported
Specialuse:	Not Reported	Aquifer1:	ALL UNNAMED AQUIFERS
Aquifer2:	Not Reported		
Permitarea:	0		
Permitunit:	Not Reported		
Annappropr:	0		
Permissued:	2002-05-09		
Permexpire:	Not Reported		
Wellconstr:	Not Reported		
Firstbenef:	1940-12-31		
Pumpinstal:	Not Reported		
Wellplugge:	Not Reported		
Comment :	Not Reported		
Elev:	0	Welldepth:	0
Topperfcas:	0	Botperfcas:	0
Yield:	0		
Staticwl:	0		
Applicantn:	POTTON DEREK M		
Completewe:	3	Ogcc api:	Not Reported
Ogjobbatch:	0		
Disputmx:	520511.3		
Disputmy:	4368474.2		
Latitude:	39.4653541239		
Longitude:	-104.761671853		
Site id:	CO6000000451350		

AE110
SSW
1/2 - 1 Mile
Lower

CO WELLS **CO6000000451351**

Fid:	451350	Objectid:	451351
Moreinfo:	http://www.dwr.state.co.us/WellPermitSearch/View.aspx?receipt=0491731B		
Receipt:	0491731B	Permit:	240800--A
Wdid:	Not Reported	Currstatus:	Permit Issued; Completion Status Unknown
Wellname:	Not Reported	Caseno:	Not Reported
Div:	1	Wd:	8
County:	DOUGLAS	Mgmtdist:	Not Reported
Desigbasin:	Not Reported		
Subdivname:	Not Reported		
Filing:	Not Reported	Lot:	Not Reported

Block:	Not Reported	Ctyparclid:	Not Reported
Parcelsize:	5.1700001		
Pm:	S	Township:	7.0 S
Range:	66.0 W	Section :	3
Q160:	SE	Q40:	SW
Q10:	Not Reported	Coordew:	1600
Coordewdir:	E	Coordns:	500
Coordnsdir:	S		
Utmx:	520501.4		
Utmy:	4368446.6		
Locaccurac:	Spotted from section lines		
Latdecdeg:	39.465354		
Longdecdeg:	-104.761672		
Use1:	DOMESTIC	Use2:	Not Reported
Specialuse:	Not Reported	Aquifer1:	ALL UNNAMED AQUIFERS
Aquifer2:	Not Reported		
Permitarea:	2000		
Permitunit:	SQ.FT.		
Annappropr:	0		
Permissued:	2002-05-09		
Permexpire:	2004-05-09		
Wellconstr:	Not Reported		
Firstbenef:	Not Reported		
Pumpinstal:	Not Reported		
Wellplugge:	Not Reported		
Comment :	Not Reported		
Elev:	0	Welldepth:	0
Topperfcas:	0	Botperfcas:	0
Yield:	0		
Staticwl:	0		
Applicantn:	POTTON DEREK M		
Completewe:	0	Ogcc api:	Not Reported
Ogjobbatch:	0		
Disputmx:	520501		
Disputmy:	4368446		
Latitude:	39.4653541239		
Longitude:	-104.761671853		
Site id:	CO6000000451351		

AD111
NE
1/2 - 1 Mile
Higher

CO WELLS **CO6000000063909**

Fid:	63908	Objectid:	63909
Moreinfo:	http://www.dwr.state.co.us/WellPermitSearch/View.aspx?receipt=9020432		
Receipt:	9020432	Permit:	119277-
Wdid:	Not Reported	Currstatus:	Well Constructed
Wellname:	Not Reported	Caseno:	Not Reported
Div:	1	Wd:	8
County:	DOUGLAS	Mgmtdist:	Not Reported
Desigbasin:	Not Reported		
Subdivname:	BUTTERFIELD		
Filing:	Not Reported	Lot:	59

Block:	Not Reported	Ctyparclid:	Not Reported
Parcelsize:	0		
Pm:	S	Township:	6.0 S
Range:	66.0 W	Section :	35
Q160:	SE	Q40:	NW
Q10:	Not Reported	Coordew:	2060
Coordewdir:	E	Coordns:	1900
Coordnsdir:	S		
Utmx:	521975.5		
Utmy:	4370481.6		
Locaccurac:	Spotted from section lines		
Latdecdeg:	39.483654		
Longdecdeg:	-104.744469		
Use1:	DOMESTIC	Use2:	Not Reported
Specialuse:	Not Reported	Aquifer1:	LOWER DAWSON
Aquifer2:	Not Reported		
Permitarea:	0		
Permitunit:	Not Reported		
Annappropr:	0		
Permissued:	1981-04-22		
Permexpire:	1983-04-22		
Wellconstr:	1981-05-06		
Firstbenef:	1981-12-17		
Pumpinstal:	1982-05-20		
Wellplugge:	Not Reported		
Comment :	Not Reported		
Elev:	0	Welldepth:	403
Topperfcas:	303	Botperfcas:	403
Yield:	12		
Staticwl:	135		
Applicantn:	CORBY DAVID B & KAY R		
Completewe:	1	Ogcc api:	Not Reported
Ogjobbatch:	0		
Disputmx:	521975.5		
Disputmy:	4370481.6		
Latitude:	39.4836541746		
Longitude:	-104.744468567		
Site id:	CO6000000063909		

AB112
NE
1/2 - 1 Mile
Higher

CO WELLS **CO6000000293585**

Fid:	293584	Objectid:	293585
Moreinfo:	http://www.dwr.state.co.us/WellPermitSearch/View.aspx?receipt=0233817		
Receipt:	0233817	Permit:	129963-
Wdid:	Not Reported	Currstatus:	Not Reported
Wellname:	Not Reported	Caseno:	Not Reported
Div:	1	Wd:	8
County:	DOUGLAS	Mgmtdist:	Not Reported
Desigbasin:	Not Reported		
Subdivname:	BUTTERFIELD		
Filing:	Not Reported	Lot:	64

Block:	Not Reported	Ctyparclid:	Not Reported
Parcelsize:	0		
Pm:	S	Township:	6.0 S
Range:	66.0 W	Section :	35
Q160:	NW	Q40:	SE
Q10:	Not Reported	Coordew:	2420
Coordewdir:	W	Coordns:	2515
Coordnsdir:	N		
Utmx:	521729.4		
Utmy:	4370759.5		
Locaccurac:	Spotted from section lines		
Latdecdeg:	39.486164		
Longdecdeg:	-104.747321		
Use1:	DOMESTIC	Use2:	STOCK
Specialuse:	Not Reported	Aquifer1:	ALL UNNAMED AQUIFERS
Aquifer2:	Not Reported		
Permitarea:	0		
Permitunit:	acres		
Annappropr:	0		
Permissued:	1983-04-18		
Permexpire:	Not Reported		
Wellconstr:	Not Reported		
Firstbenef:	Not Reported		
Pumpinstal:	Not Reported		
Wellplugge:	Not Reported		
Comment :	Not Reported		
Elev:	0	Welldepth:	0
Topperfcas:	0	Botperfcas:	0
Yield:	0		
Staticwl:	0		
Applicantn:	WELLS K		
Completewe:	0	Ogcc api:	Not Reported
Ogjobbatch:	0		
Disputmx:	521729.4		
Disputmy:	4370759.5		
Latitude:	39.4861644504		
Longitude:	-104.747321133		
Site id:	CO6000000293585		

AF113
NW
1/2 - 1 Mile
Lower

CO WELLS **CO6000000265463**

Fid:	265462	Objectid:	265463
Moreinfo:	http://www.dwr.state.co.us/WellPermitSearch/View.aspx?receipt=0093182D		
Receipt:	0093182D	Permit:	23989-F
Wdid:	0806699	Currstatus:	Permit Expired
Wellname:	Not Reported	Caseno:	Not Reported
Div:	1	Wd:	8
County:	DOUGLAS	Mgmtdist:	Not Reported
Desigbasin:	Not Reported		
Subdivname:	Not Reported		
Filing:	Not Reported	Lot:	Not Reported

Block:	Not Reported	Ctyparclid:	Not Reported
Parcelsize:	0		
Pm:	S	Township:	6.0 S
Range:	66.0 W	Section :	34
Q160:	SW	Q40:	NE
Q10:	Not Reported	Coordew:	1600
Coordewdir:	W	Coordns:	2250
Coordnsdir:	S		
Utmx:	519855.8		
Utmy:	4370577.5		
Locaccurac:	Spotted from section lines		
Latdecdeg:	39.48457		
Longdecdeg:	-104.769113		
Use1:	OTHER	Use2:	Not Reported
Specialuse:	Not Reported	Aquifer1:	ARAPAHOE
Aquifer2:	Not Reported		
Permitarea:	0		
Permitunit:	acres		
Annappropr:	0		
Permissued:	1979-02-08		
Permexpire:	Not Reported		
Wellconstr:	Not Reported		
Firstbenef:	Not Reported		
Pumpinstal:	Not Reported		
Wellplugge:	Not Reported		
Comment :	Not Reported		
Elev:	0	Welldepth:	0
Topperfcas:	0	Botperfcas:	0
Yield:	0		
Staticwl:	0		
Applicantn:	SOUTH CHERRY CREEK LAND CO		
Completewe:	0	Ogcc api:	Not Reported
Ogjobbatch:	0		
Disputmx:	519855.8		
Disputmy:	4370577.5		
Latitude:	39.4845698364		
Longitude:	-104.769113414		
Site id:	CO6000000265463		

AG114
ENE
1/2 - 1 Mile
Higher

CO WELLS **CO6000000293115**

Fid:	293114	Objectid:	293115
Moreinfo:	http://www.dwr.state.co.us/WellPermitSearch/View.aspx?receipt=0232961		
Receipt:	0232961	Permit:	129470-
Wdid:	Not Reported	Currstatus:	Permit Canceled
Wellname:	Not Reported	Caseno:	Not Reported
Div:	1	Wd:	8
County:	DOUGLAS	Mgmtdist:	Not Reported
Desigbasin:	Not Reported		
Subdivname:	BUTTERFIELD		
Filing:	Not Reported	Lot:	53

Block:	Not Reported	Ctyparclid:	Not Reported
Parcelsize:	0		
Pm:	S	Township:	6.0 S
Range:	66.0 W	Section :	35
Q160:	SE	Q40:	SE
Q10:	Not Reported	Coordew:	1180
Coordewdir:	E	Coordns:	460
Coordnsdir:	S		
Utmx:	522243.3		
Utmy:	4370042.6		
Locaccurac:	Spotted from section lines		
Latdecdeg:	39.479692		
Longdecdeg:	-104.741369		
Use1:	HOUSEHOLD USE ONLY	Use2:	Not Reported
Specialuse:	Not Reported	Aquifer1:	ALL UNNAMED AQUIFERS
Aquifer2:	Not Reported		
Permitarea:	0		
Permitunit:	acres		
Annappropr:	0		
Permissued:	1983-03-22		
Permexpire:	Not Reported		
Wellconstr:	1983-05-15		
Firstbenef:	Not Reported		
Pumpinstal:	1983-06-03		
Wellplugge:	Not Reported		
Comment :	Not Reported		
Elev:	0	Welldepth:	420
Topperfcas:	300	Botperfcas:	420
Yield:	15		
Staticwl:	60		
Applicantn:	GILLES SCOTT E & SANDRA BLACKSTONE		
Completewe:	0	Ogcc api:	Not Reported
Ogjobbatch:	0		
Disputmx:	522243		
Disputmy:	4370042		
Latitude:	39.4796916726		
Longitude:	-104.741369265		
Site id:	CO6000000293115		

AG115
ENE
1/2 - 1 Mile
Higher

CO WELLS **CO6000000458078**

Fid:	458077	Objectid:	458078
Moreinfo:	http://www.dwr.state.co.us/WellPermitSearch/View.aspx?receipt=0502834		
Receipt:	0502834	Permit:	246793-
Wdid:	Not Reported	Currstatus:	Well Constructed
Wellname:	Not Reported	Caseno:	Not Reported
Div:	1	Wd:	8
County:	DOUGLAS	Mgmtdist:	Not Reported
Desigbasin:	Not Reported		
Subdivname:	BUTTERFIELD		
Filing:	Not Reported	Lot:	53

Block:	Not Reported	Ctyparclid:	Not Reported
Parcelsize:	5		
Pm:	S	Township:	6.0 S
Range:	66.0 W	Section :	35
Q160:	SE	Q40:	SE
Q10:	Not Reported	Coordew:	1180
Coordewdir:	E	Coordns:	460
Coordnsdir:	S		
Utmx:	522243.3		
Utmy:	4370042.6		
Locaccurac:	Spotted from section lines		
Latdecdeg:	39.479692		
Longdecdeg:	-104.741369		
Use1:	DOMESTIC	Use2:	Not Reported
Specialuse:	Not Reported	Aquifer1:	LOWER DAWSON
Aquifer2:	Not Reported		
Permitarea:	0		
Permitunit:	Not Reported		
Annappropr:	1		
Permissued:	2003-01-03		
Permexpire:	Not Reported		
Wellconstr:	1983-05-15		
Firstbenef:	Not Reported		
Pumpinstal:	1983-06-03		
Wellplugge:	Not Reported		
Comment :	Not Reported		
Elev:	0	Welldepth:	420
Topperfcas:	300	Botperfcas:	420
Yield:	15		
Staticwl:	60		
Applicantn:	GILLES SCOTT E		
Completewe:	3	Ogcc api:	Not Reported
Ogjobbatch:	0		
Disputmx:	522253.3		
Disputmy:	4370070.2		
Latitude:	39.4796916726		
Longitude:	-104.741369265		
Site id:	CO6000000458078		

AH116
WNW
1/2 - 1 Mile
Lower

CO WELLS **CO6000000209302**

Fid:	209301	Objectid:	209302
Moreinfo:	http://www.dwr.state.co.us/WellPermitSearch/View.aspx?receipt=0017467A		
Receipt:	0017467A	Permit:	17467-MH
Wdid:	Not Reported	Currstatus:	Permit Expired
Wellname:	Not Reported	Caseno:	Not Reported
Div:	1	Wd:	8
County:	DOUGLAS	Mgmtdist:	Not Reported
Desigbasin:	Not Reported		
Subdivname:	Not Reported		
Filing:	Not Reported	Lot:	Not Reported

Block:	Not Reported	Ctyparclid:	Not Reported
Parcelsize:	0		
Pm:	S	Township:	6.0 S
Range:	66.0 W	Section :	34
Q160:	SW	Q40:	SW
Q10:	Not Reported	Coordew:	0
Coordewdir:	Not Reported	Coordns:	0
Coordnsdir:	Not Reported		
Utmx:	519569.9		
Utmy:	4370091.6		
Locaccurac:	Spotted from quarters		
Latdecdeg:	39.480198		
Longdecdeg:	-104.772452		
Use1:	OTHER	Use2:	Not Reported
Specialuse:	MONITORING WELL	Aquifer1:	ALL UNNAMED AQUIFERS
Aquifer2:	Not Reported		
Permitarea:	0		
Permitunit:	acres		
Annappropr:	0		
Permissued:	1991-04-22		
Permexpire:	1991-07-22		
Wellconstr:	Not Reported		
Firstbenef:	Not Reported		
Pumpinstal:	Not Reported		
Wellplugge:	Not Reported		
Comment :	no data		
Elev:	0	Welldepth:	0
Topperfcas:	0	Botperfcas:	0
Yield:	0		
Staticwl:	0		
Applicantn:	STROH RANCH DEVELOPMENT		
Completewe:	0	Ogcc api:	Not Reported
Ogjobbatch:	0		
Disputmx:	519569.9		
Disputmy:	4370091.6		
Latitude:	39.4801981699		
Longitude:	-104.772452151		
Site id:	CO6000000209302		

AH117
WNW
1/2 - 1 Mile
Lower

CO WELLS **CO6000000059938**

Fid:	59937	Objectid:	59938
Moreinfo:	http://www.dwr.state.co.us/WellPermitSearch/View.aspx?receipt=9016219		
Receipt:	9016219	Permit:	2614-F
Wdid:	0806827	Currstatus:	Well Abandoned
Wellname:	Not Reported	Caseno:	Not Reported
Div:	1	Wd:	8
County:	DOUGLAS	Mgmtdist:	Not Reported
Desigbasin:	Not Reported		
Subdivname:	Not Reported		
Filing:	Not Reported	Lot:	Not Reported

Block:	Not Reported	Ctyparclid:	Not Reported
Parcelsize:	0		
Pm:	S	Township:	6.0 S
Range:	66.0 W	Section :	34
Q160:	SW	Q40:	SW
Q10:	Not Reported	Coordew:	0
Coordewdir:	Not Reported	Coordns:	0
Coordnsdir:	Not Reported		
Utmx:	519570		
Utmy:	4370092		
Locaccurac:	Spotted from quarters		
Latdecdeg:	39.480201		
Longdecdeg:	-104.77245		
Use1:	IRRIGATION	Use2:	Not Reported
Specialuse:	Not Reported	Aquifer1:	ALL UNNAMED AQUIFERS
Aquifer2:	Not Reported		
Permitarea:	0		
Permitunit:	acres		
Annappropr:	0		
Permissued:	1960-06-17		
Permexpire:	Not Reported		
Wellconstr:	Not Reported		
Firstbenef:	1955-05-31		
Pumpinstal:	Not Reported		
Wellplugge:	2008-06-20		
Comment :	Temporary number R-110 replaces this well. See 2614-F file for replacement info.		
Elev:	0	Welldepth:	58
Topperfcas:	0	Botperfcas:	0
Yield:	1000		
Staticwl:	9		
Applicantn:	VALLEY CREST LANDSCAPE INC		
Completewe:	0	Ogcc api:	Not Reported
Ogjobbatch:	0		
Disputmx:	519570		
Disputmy:	4370092		
Latitude:	39.4802017717		
Longitude:	-104.772450976		
Site id:	CO6000000059938		

118
SW
1/2 - 1 Mile
Lower

CO WELLS **CO6000000060411**

Fid:	60410	Objectid:	60411
Moreinfo:	http://www.dwr.state.co.us/WellPermitSearch/View.aspx?receipt=9016710		
Receipt:	9016710	Permit:	16062-R
Wdid:	0805664	Currstatus:	Well Constructed
Wellname:	Not Reported	Caseno:	Not Reported
Div:	1	Wd:	8
County:	DOUGLAS	Mgmtdist:	Not Reported
Desigbasin:	Not Reported		
Subdivname:	Not Reported		
Filing:	Not Reported	Lot:	Not Reported

Block:	Not Reported	Ctyparclid:	Not Reported
Parcelsize:	0		
Pm:	S	Township:	7.0 S
Range:	66.0 W	Section :	3
Q160:	SW	Q40:	NE
Q10:	Not Reported	Coordew:	1590
Coordewdir:	W	Coordns:	1590
Coordnsdir:	S		
Utmx:	519851.1		
Utmy:	4368780		
Locaccurac:	Spotted from section lines		
Latdecdeg:	39.468373		
Longdecdeg:	-104.769222		
Use1:	IRRIGATION	Use2:	Not Reported
Specialuse:	Not Reported	Aquifer1:	ALL UNNAMED AQUIFERS
Aquifer2:	Not Reported		
Permitarea:	54		
Permitunit:	acres		
Annappropr:	0		
Permissued:	1972-06-06		
Permexpire:	Not Reported		
Wellconstr:	Not Reported		
Firstbenef:	1952-11-15		
Pumpinstal:	1972-06-21		
Wellplugge:	Not Reported		
Comment :	Not Reported		
Elev:	0	Welldepth:	62
Topperfcas:	30	Botperfcas:	60
Yield:	850		
Staticwl:	8		
Applicantn:	CHERRY CREEK PROJECT WATER AUTHORITY		
Completewe:	1	Ogcc api:	Not Reported
Ogjobbatch:	0		
Disputmx:	519851.1		
Disputmy:	4368780		
Latitude:	39.4683734906		
Longitude:	-104.76922159		
Site id:	CO6000000060411		

AI119
WSW
1/2 - 1 Mile
Lower

CO WELLS **CO6000000219911**

Fid:	219910	Objectid:	219911
Moreinfo:	http://www.dwr.state.co.us/WellPermitSearch/View.aspx?receipt=0025426A		
Receipt:	0025426A	Permit:	25426-MH
Wdid:	Not Reported	Currstatus:	Well Constructed
Wellname:	Not Reported	Caseno:	Not Reported
Div:	1	Wd:	8
County:	DOUGLAS	Mgmtdist:	Not Reported
Desigbasin:	Not Reported		
Subdivname:	Not Reported		
Filing:	Not Reported	Lot:	Not Reported

Block:	Not Reported	Ctyparclid:	Not Reported
Parcelsize:	0		
Pm:	S	Township:	7.0 S
Range:	66.0 W	Section :	3
Q160:	NW	Q40:	SW
Q10:	Not Reported	Coordew:	0
Coordewdir:	Not Reported	Coordns:	0
Coordnsdir:	Not Reported		
Utmx:	519569.1		
Utmy:	4369291.1		
Locaccurac:	Spotted from quarters		
Latdecdeg:	39.472985		
Longdecdeg:	-104.772485		
Use1:	OTHER	Use2:	Not Reported
Specialuse:	MONITORING WELL	Aquifer1:	ALL UNNAMED AQUIFERS
Aquifer2:	Not Reported		
Permitarea:	0		
Permitunit:	acres		
Annappropr:	0		
Permissued:	1995-04-03		
Permexpire:	1995-07-03		
Wellconstr:	1995-04-12		
Firstbenef:	Not Reported		
Pumpinstal:	Not Reported		
Wellplugge:	Not Reported		
Comment :	3 WELLS		
Elev:	0	Welldepth:	74
Topperfcas:	59	Botperfcas:	74
Yield:	0		
Staticwl:	21		
Applicantn:	WESTERN WATER CO		
Completewe:	1	Ogcc api:	Not Reported
Ogjobbatch:	0		
Disputmx:	519569		
Disputmy:	4369291		
Latitude:	39.4729852456		
Longitude:	-104.772484951		
Site id:	CO6000000219911		

AI120
WSW
1/2 - 1 Mile
Lower

CO WELLS **CO6000000244321**

Fid:	244320	Objectid:	244321
Moreinfo:	http://www.dwr.state.co.us/WellPermitSearch/View.aspx?receipt=0044532		
Receipt:	0044532	Permit:	44532-DW
Wdid:	Not Reported	Currstatus:	Permit Issued; Completion Status Unknown
Wellname:	Not Reported	Caseno:	Not Reported
Div:	1	Wd:	8
County:	DOUGLAS	Mgmtdist:	Not Reported
Desigbasin:	Not Reported		
Subdivname:	Not Reported		
Filing:	Not Reported	Lot:	Not Reported

Block:	Not Reported	Ctyparclid:	Not Reported
Parcelsize:	0		
Pm:	S	Township:	7.0 S
Range:	66.0 W	Section :	3
Q160:	NW	Q40:	SW
Q10:	Not Reported	Coordew:	0
Coordewdir:	Not Reported	Coordns:	0
Coordnsdir:	Not Reported		
Utmx:	519569.1		
Utmy:	4369291		
Locaccurac:	Spotted from quarters		
Latdecdeg:	39.472984		
Longdecdeg:	-104.772485		
Use1:	OTHER	Use2:	Not Reported
Specialuse:	MONITORING WELL	Aquifer1:	ALL UNNAMED AQUIFERS
Aquifer2:	Not Reported		
Permitarea:	0		
Permitunit:	Not Reported		
Annappropr:	0		
Permissued:	2005-01-31		
Permexpire:	2005-04-28		
Wellconstr:	Not Reported		
Firstbenef:	Not Reported		
Pumpinstal:	Not Reported		
Wellplugge:	Not Reported		
Comment :	6 wells		
Elev:	0	Welldepth:	0
Topperfcas:	0	Botperfcas:	0
Yield:	0		
Staticwl:	0		
Applicantn:	PARKER WATER & SANITATION DISTRICT		
Completewe:	2	Ogcc api:	Not Reported
Ogjobbatch:	0		
Disputmx:	519579.3		
Disputmy:	4369319.2		
Latitude:	39.4729843445		
Longitude:	-104.772484953		
Site id:	CO6000000244321		

AJ121
NNE
1/2 - 1 Mile
Higher

CO WELLS **CO6000000431528**

Fid:	431527	Objectid:	431528
Moreinfo:	http://www.dwr.state.co.us/WellPermitSearch/View.aspx?receipt=0458242		
Receipt:	0458242	Permit:	225466-
Wdid:	Not Reported	Currstatus:	Permit Expired
Wellname:	Not Reported	Caseno:	Not Reported
Div:	1	Wd:	8
County:	DOUGLAS	Mgmtdist:	Not Reported
Desigbasin:	Not Reported		
Subdivname:	BUTTERFIELD		
Filing:	Not Reported	Lot:	16

Block:	Not Reported	Ctyparclid:	Not Reported
Parcelsize:	5		
Pm:	S	Township:	6.0 S
Range:	66.0 W	Section :	35
Q160:	NW	Q40:	SE
Q10:	Not Reported	Coordew:	1446
Coordewdir:	W	Coordns:	1757
Coordnsdir:	N		
Utmx:	521432.9		
Utmy:	4370991.1		
Locaccurac:	Spotted from section lines		
Latdecdeg:	39.488259		
Longdecdeg:	-104.750761		
Use1:	DOMESTIC	Use2:	Not Reported
Specialuse:	Not Reported	Aquifer1:	DAWSON
Aquifer2:	Not Reported		
Permitarea:	1		
Permitunit:	ACRES		
Annappropr:	0		
Permissued:	2000-05-03		
Permexpire:	2002-05-03		
Wellconstr:	Not Reported		
Firstbenef:	Not Reported		
Pumpinstal:	Not Reported		
Wellplugge:	Not Reported		
Comment :	Not Reported		
Elev:	0	Welldepth:	0
Topperfcas:	0	Botperfcas:	0
Yield:	0		
Staticwl:	0		
Applicantn:	SYMPHONY HOMEBUILDERS LLC		
Completewe:	0	Ogcc api:	Not Reported
Ogjobbatch:	0		
Disputmx:	521432.9		
Disputmy:	4370991.1		
Latitude:	39.4882587269		
Longitude:	-104.750761483		
Site id:	CO6000000431528		

AJ122
NNE
1/2 - 1 Mile
Higher

CO WELLS **CO6000000012770**

Fid:	12769	Objectid:	12770
Moreinfo:	http://www.dwr.state.co.us/WellPermitSearch/View.aspx?receipt=3618773		
Receipt:	3618773	Permit:	274856-
Wdid:	0815066	Currstatus:	Well Constructed
Wellname:	Not Reported	Caseno:	Not Reported
Div:	1	Wd:	8
County:	DOUGLAS	Mgmtdist:	Not Reported
Desigbasin:	Not Reported		
Subdivname:	BUTTERFIELD		
Filing:	Not Reported	Lot:	16

Block:	Not Reported	Ctyparclid:	Not Reported
Parcelsize:	5		
Pm:	S	Township:	6.0 S
Range:	66.0 W	Section :	35
Q160:	NW	Q40:	SE
Q10:	Not Reported	Coordew:	1446
Coordewdir:	W	Coordns:	1757
Coordnsdir:	N		
Utmx:	521433		
Utmy:	4370991.5		
Locaccurac:	Spotted from section lines		
Latdecdeg:	39.48826		
Longdecdeg:	-104.75076		
Use1:	DOMESTIC	Use2:	Not Reported
Specialuse:	Not Reported	Aquifer1:	DAWSON
Aquifer2:	Not Reported		
Permitarea:	1		
Permitunit:	ACRES		
Annappropr:	0		
Permissued:	2007-08-15		
Permexpire:	2009-08-15		
Wellconstr:	2008-08-29		
Firstbenef:	Not Reported		
Pumpinstal:	2008-10-03		
Wellplugge:	Not Reported		
Comment :	Not Reported		
Elev:	0	Welldepth:	555
Topperfcas:	335	Botperfcas:	555
Yield:	13		
Staticwl:	270		
Applicantn:	POZNER MYNDEL		
Completewe:	1	Ogcc api:	Not Reported
Ogjobbatch:	0		
Disputmx:	521433		
Disputmy:	4370991.5		
Latitude:	39.4882623286		
Longitude:	-104.750760308		
Site id:	CO6000000012770		

AK123
NNE
1/2 - 1 Mile
Higher

CO WELLS **CO6000000198899**

Fid:	198898	Objectid:	198899
Moreinfo:	http://www.dwr.state.co.us/WellPermitSearch/View.aspx?receipt=0008169		
Receipt:	0008169	Permit:	128816-
Wdid:	Not Reported	Currstatus:	Well Constructed
Wellname:	Not Reported	Caseno:	Not Reported
Div:	1	Wd:	8
County:	DOUGLAS	Mgmtdist:	Not Reported
Desigbasin:	Not Reported		
Subdivname:	BUTTERFIELD		
Filing:	Not Reported	Lot:	69

Block:	Not Reported	Ctyparclid:	Not Reported
Parcelsize:	5		
Pm:	S	Township:	6.0 S
Range:	66.0 W	Section :	35
Q160:	NW	Q40:	SE
Q10:	Not Reported	Coordew:	1930
Coordewdir:	W	Coordns:	1795
Coordnsdir:	N		
Utmx:	521596.5		
Utmy:	4370917.6		
Locaccurac:	User supplied		
Latdecdeg:	39.487592		
Longdecdeg:	-104.748861		
Use1:	DOMESTIC	Use2:	STOCK
Specialuse:	Not Reported	Aquifer1:	LOWER DAWSON
Aquifer2:	Not Reported		
Permitarea:	0		
Permitunit:	Not Reported		
Annappropr:	1		
Permissued:	1983-01-19		
Permexpire:	Not Reported		
Wellconstr:	1983-02-03		
Firstbenef:	Not Reported		
Pumpinstal:	1983-02-16		
Wellplugge:	Not Reported		
Comment :	Not Reported		
Elev:	0	Welldepth:	0
Topperfcas:	0	Botperfcas:	0
Yield:	0		
Staticwl:	0		
Applicantn:	DANIELS TROY E & MONA S		
Completewe:	1	Ogcc api:	Not Reported
Ogjobbatch:	0		
Disputmx:	521596.5		
Disputmy:	4370917.6		
Latitude:	39.4875923607		
Longitude:	-104.748861413		
Site id:	CO6000000198899		

AK124
NE
1/2 - 1 Mile
Higher

CO WELLS **CO6000000361250**

Fid:	361249	Objectid:	361246
Moreinfo:	http://www.dwr.state.co.us/WellPermitSearch/View.aspx?receipt=0358867		
Receipt:	0358867	Permit:	172909-
Wdid:	Not Reported	Currstatus:	Well Constructed
Wellname:	Not Reported	Caseno:	Not Reported
Div:	1	Wd:	8
County:	DOUGLAS	Mgmtdist:	Not Reported
Desigbasin:	Not Reported		
Subdivname:	BUTTERFIELD		
Filing:	Not Reported	Lot:	68

Block:	Not Reported	Ctyparclid:	Not Reported
Parcelsize:	0		
Pm:	S	Township:	6.0 S
Range:	66.0 W	Section :	35
Q160:	NW	Q40:	SE
Q10:	Not Reported	Coordew:	2300
Coordewdir:	W	Coordns:	2170
Coordnsdir:	N		
Utmx:	521693		
Utmy:	4370864.6		
Locaccurac:	Spotted from section lines		
Latdecdeg:	39.487112		
Longdecdeg:	-104.747741		
Use1:	DOMESTIC	Use2:	STOCK
Specialuse:	Not Reported	Aquifer1:	LOWER DAWSON
Aquifer2:	Not Reported		
Permitarea:	0		
Permitunit:	acres		
Annappropr:	0		
Permissued:	1993-09-20		
Permexpire:	1995-09-20		
Wellconstr:	1993-11-18		
Firstbenef:	Not Reported		
Pumpinstal:	1994-03-23		
Wellplugge:	Not Reported		
Comment :	Not Reported		
Elev:	0	Welldepth:	490
Topperfcas:	330	Botperfcas:	490
Yield:	10		
Staticwl:	235		
Applicantn:	YARYAN TERRY L		
Completewe:	1	Ogcc api:	Not Reported
Ogjobbatch:	0		
Disputmx:	521693		
Disputmy:	4370864.6		
Latitude:	39.4871123745		
Longitude:	-104.747740983		
Site id:	CO6000000361250		

AG125
East
1/2 - 1 Mile
Higher

CO WELLS **CO6000000306413**

Fid:	306412	Objectid:	306413
Moreinfo:	http://www.dwr.state.co.us/WellPermitSearch/View.aspx?receipt=0255064		
Receipt:	0255064	Permit:	140175-
Wdid:	Not Reported	Currstatus:	Well Constructed
Wellname:	Not Reported	Caseno:	Not Reported
Div:	1	Wd:	8
County:	DOUGLAS	Mgmtdist:	Not Reported
Desigbasin:	Not Reported		
Subdivname:	BUTTERFIELD		
Filing:	Not Reported	Lot:	55

Block:	Not Reported	Ctyparclid:	Not Reported
Parcelsize:	0		
Pm:	S	Township:	6.0 S
Range:	66.0 W	Section :	35
Q160:	SE	Q40:	SE
Q10:	Not Reported	Coordew:	978
Coordewdir:	E	Coordns:	237
Coordnsdir:	S		
Utmx:	522304.8		
Utmy:	4369974.5		
Locaccurac:	Spotted from section lines		
Latdecdeg:	39.479076		
Longdecdeg:	-104.740656		
Use1:	DOMESTIC	Use2:	Not Reported
Specialuse:	Not Reported	Aquifer1:	LOWER DAWSON
Aquifer2:	Not Reported		
Permitarea:	0		
Permitunit:	Not Reported		
Annappropr:	1		
Permissued:	1985-06-28		
Permexpire:	Not Reported		
Wellconstr:	1985-08-13		
Firstbenef:	1985-08-19		
Pumpinstal:	1985-08-19		
Wellplugge:	Not Reported		
Comment :	Not Reported		
Elev:	0	Welldepth:	210
Topperfcas:	390	Botperfcas:	510
Yield:	15		
Staticwl:	210		
Applicantn:	FULLERTON JAMES G IV & KELLY L		
Completewe:	1	Ogcc api:	Not Reported
Ogjobbatch:	0		
Disputmx:	522304.8		
Disputmy:	4369974.5		
Latitude:	39.4790764635		
Longitude:	-104.740656469		
Site id:	CO6000000306413		

126
West
1/2 - 1 Mile
Lower

CO WELLS **CO6000000062700**

Fid:	62699	Objectid:	62700
Moreinfo:	http://www.dwr.state.co.us/WellPermitSearch/View.aspx?receipt=9019034		
Receipt:	9019034	Permit:	72696-
Wdid:	Not Reported	Currstatus:	Well Constructed
Wellname:	Not Reported	Caseno:	Not Reported
Div:	1	Wd:	8
County:	DOUGLAS	Mgmtdist:	Not Reported
Desigbasin:	Not Reported		
Subdivname:	Not Reported		
Filing:	Not Reported	Lot:	Not Reported

Block:	Not Reported	Ctyparclid:	Not Reported
Parcelsize:	0		
Pm:	S	Township:	7.0 S
Range:	66.0 W	Section :	3
Q160:	NW	Q40:	NW
Q10:	Not Reported	Coordew:	400
Coordewdir:	W	Coordns:	1250
Coordnsdir:	N		
Utmx:	519488.4		
Utmy:	4369506.5		
Locaccurac:	Spotted from section lines		
Latdecdeg:	39.474928		
Longdecdeg:	-104.773417		
Use1:	COMMERCIAL	Use2:	Not Reported
Specialuse:	Not Reported	Aquifer1:	UPPER DAWSON
Aquifer2:	Not Reported		
Permitarea:	0		
Permitunit:	Not Reported		
Annappropr:	.33000001		
Permissued:	1973-12-10		
Permexpire:	Not Reported		
Wellconstr:	1974-06-20		
Firstbenef:	1973-12-10		
Pumpinstal:	1974-08-06		
Wellplugge:	Not Reported		
Comment :	Not Reported		
Elev:	0	Welldepth:	0
Topperfcas:	0	Botperfcas:	0
Yield:	0		
Staticwl:	35		
Applicantn:	RICH MELVIN C		
Completewe:	1	Ogcc api:	Not Reported
Ogjobbatch:	0		
Disputmx:	519488.4		
Disputmy:	4369506.5		
Latitude:	39.4749279494		
Longitude:	-104.773416885		
Site id:	CO6000000062700		

AF127
NW
1/2 - 1 Mile
Lower

CO WELLS **CO6000000265467**

Fid:	265466	Objectid:	265467
Moreinfo:	http://www.dwr.state.co.us/WellPermitSearch/View.aspx?receipt=0093182H		
Receipt:	0093182H	Permit:	7758-AD
Wdid:	Not Reported	Currstatus:	Application Denied
Wellname:	25127-F	Caseno:	Not Reported
Div:	1	Wd:	8
County:	DOUGLAS	Mgmtdist:	Not Reported
Desigbasin:	Not Reported		
Subdivname:	Not Reported		
Filing:	Not Reported	Lot:	Not Reported

Block:	Not Reported	Ctyparclid:	Not Reported
Parcelsize:	0		
Pm:	S	Township:	6.0 S
Range:	66.0 W	Section :	34
Q160:	SW	Q40:	NE
Q10:	Not Reported	Coordew:	1500
Coordewdir:	W	Coordns:	2500
Coordnsdir:	S		
Utmx:	519825.5		
Utmy:	4370653		
Locaccurac:	Spotted from section lines		
Latdecdeg:	39.485251		
Longdecdeg:	-104.769463		
Use1:	OTHER	Use2:	Not Reported
Specialuse:	Not Reported	Aquifer1:	ALL UNNAMED AQUIFERS
Aquifer2:	Not Reported		
Permitarea:	0		
Permitunit:	acres		
Annappropr:	0		
Permissued:	1978-09-22		
Permexpire:	Not Reported		
Wellconstr:	Not Reported		
Firstbenef:	Not Reported		
Pumpinstal:	Not Reported		
Wellplugge:	Not Reported		
Comment :	Not Reported		
Elev:	0	Welldepth:	0
Topperfcas:	0	Botperfcas:	0
Yield:	0		
Staticwl:	0		
Applicantn:	SOUTH CHERRY CRK.LND.CO.		
Completewe:	0	Ogcc api:	Not Reported
Ogjobbatch:	0		
Disputmx:	519825		
Disputmy:	4370653		
Latitude:	39.4852508301		
Longitude:	-104.769463499		
Site id:	CO6000000265467		

AF128
NW
1/2 - 1 Mile
Lower

CO WELLS **CO6000000280939**

Fid:	280938	Objectid:	280939
Moreinfo:	http://www.dwr.state.co.us/WellPermitSearch/View.aspx?receipt=0208577D		
Receipt:	0208577D	Permit:	25127-F
Wdid:	0805796	Currstatus:	Permit Expired
Wellname:	AD 7758	Caseno:	Not Reported
Div:	1	Wd:	8
County:	DOUGLAS	Mgmtdist:	Not Reported
Desigbasin:	Not Reported		
Subdivname:	Not Reported		
Filing:	Not Reported	Lot:	Not Reported

Block:	Not Reported	Ctyparclid:	Not Reported
Parcelsize:	0		
Pm:	S	Township:	6.0 S
Range:	66.0 W	Section :	34
Q160:	SW	Q40:	NE
Q10:	Not Reported	Coordew:	1500
Coordewdir:	W	Coordns:	2500
Coordnsdir:	S		
Utmx:	519825.5		
Utmy:	4370653		
Locaccurac:	Spotted from section lines		
Latdecdeg:	39.485251		
Longdecdeg:	-104.769463		
Use1:	OTHER	Use2:	Not Reported
Specialuse:	Not Reported	Aquifer1:	LOWER DAWSON
Aquifer2:	Not Reported		
Permitarea:	0		
Permitunit:	acres		
Annappropr:	0		
Permissued:	1980-11-07		
Permexpire:	Not Reported		
Wellconstr:	Not Reported		
Firstbenef:	Not Reported		
Pumpinstal:	Not Reported		
Wellplugge:	Not Reported		
Comment :	Not Reported		
Elev:	0	Welldepth:	0
Topperfcas:	0	Botperfcas:	0
Yield:	0		
Staticwl:	0		
Applicantn:	S CHERRY CREEK LAND CO		
Completewe:	2	Ogcc api:	Not Reported
Ogjobbatch:	0		
Disputmx:	519835.3		
Disputmy:	4370681.2		
Latitude:	39.4852508301		
Longitude:	-104.769463499		
Site id:	CO6000000280939		

AL129
ENE
1/2 - 1 Mile
Higher

CO WELLS **CO6000000309703**

Fid:	309702	Objectid:	309703
Moreinfo:	http://www.dwr.state.co.us/WellPermitSearch/View.aspx?receipt=0260036		
Receipt:	0260036	Permit:	142273-
Wdid:	Not Reported	Currstatus:	Permit Expired
Wellname:	SEE 152250	Caseno:	Not Reported
Div:	1	Wd:	8
County:	DOUGLAS	Mgmtdist:	Not Reported
Desigbasin:	Not Reported		
Subdivname:	BUTTERFIELD		
Filing:	Not Reported	Lot:	52

Block:	Not Reported	Ctyparclid:	Not Reported
Parcelsize:	0		
Pm:	S	Township:	6.0 S
Range:	66.0 W	Section :	35
Q160:	SE	Q40:	SE
Q10:	Not Reported	Coordew:	1120
Coordewdir:	E	Coordns:	1135
Coordnsdir:	S		
Utmx:	522261.8		
Utmy:	4370248.1		
Locaccurac:	Spotted from section lines		
Latdecdeg:	39.481543		
Longdecdeg:	-104.741147		
Use1:	DOMESTIC	Use2:	STOCK
Specialuse:	Not Reported	Aquifer1:	DAWSON
Aquifer2:	Not Reported		
Permitarea:	0		
Permitunit:	acres		
Annappropr:	0		
Permissued:	1985-12-16		
Permexpire:	Not Reported		
Wellconstr:	Not Reported		
Firstbenef:	Not Reported		
Pumpinstal:	Not Reported		
Wellplugge:	Not Reported		
Comment :	Not Reported		
Elev:	0	Welldepth:	0
Topperfcas:	0	Botperfcas:	0
Yield:	0		
Staticwl:	0		
Applicantn:	HOFFS TURF		
Completewe:	0	Ogcc api:	Not Reported
Ogjobbatch:	0		
Disputmx:	522261.8		
Disputmy:	4370248.1		
Latitude:	39.481542856		
Longitude:	-104.741147298		
Site id:	CO6000000309703		

AL130
ENE
1/2 - 1 Mile
Higher

CO WELLS **CO6000000324784**

Fid:	324783	Objectid:	324784
Moreinfo:	http://www.dwr.state.co.us/WellPermitSearch/View.aspx?receipt=0291377		
Receipt:	0291377	Permit:	152250-
Wdid:	Not Reported	Currstatus:	Well Constructed
Wellname:	Not Reported	Caseno:	Not Reported
Div:	1	Wd:	8
County:	DOUGLAS	Mgmtdist:	Not Reported
Desigbasin:	Not Reported		
Subdivname:	BUTTERFIELD		
Filing:	Not Reported	Lot:	52

Block:	Not Reported	Ctyparclid:	Not Reported
Parcelsize:	0		
Pm:	S	Township:	6.0 S
Range:	66.0 W	Section :	35
Q160:	SE	Q40:	SE
Q10:	Not Reported	Coordew:	1110
Coordewdir:	E	Coordns:	1125
Coordnsdir:	S		
Utmx:	522264.8		
Utmy:	4370245.1		
Locaccurac:	Spotted from section lines		
Latdecdeg:	39.481516		
Longdecdeg:	-104.741113		
Use1:	DOMESTIC	Use2:	STOCK
Specialuse:	Not Reported	Aquifer1:	ALL UNNAMED AQUIFERS
Aquifer2:	Not Reported		
Permitarea:	0		
Permitunit:	Not Reported		
Annappropr:	1		
Permissued:	1988-09-06		
Permexpire:	Not Reported		
Wellconstr:	1988-11-09		
Firstbenef:	Not Reported		
Pumpinstal:	1988-12-21		
Wellplugge:	Not Reported		
Comment :	Not Reported		
Elev:	0	Welldepth:	480
Topperfcas:	400	Botperfcas:	480
Yield:	15		
Staticwl:	245		
Applicantn:	RUSSELL CLAYTON		
Completewe:	1	Ogcc api:	Not Reported
Ogjobbatch:	0		
Disputmx:	522264.8		
Disputmy:	4370245.1		
Latitude:	39.4815157469		
Longitude:	-104.741112515		
Site id:	CO6000000324784		

AL131
ENE
1/2 - 1 Mile
Higher

CO WELLS **CO6000000279376**

Fid:	279375	Objectid:	279376
Moreinfo:	http://www.dwr.state.co.us/WellPermitSearch/View.aspx?receipt=0205269		
Receipt:	0205269	Permit:	115178-
Wdid:	Not Reported	Currstatus:	Permit Issued; Completion Status Unknown
Wellname:	Not Reported	Caseno:	Not Reported
Div:	1	Wd:	8
County:	DOUGLAS	Mgmtdist:	Not Reported
Desigbasin:	Not Reported		
Subdivname:	BUTTERFIELD		
Filing:	1	Lot:	52

Block:	Not Reported	Ctyparclid:	Not Reported
Parcelsize:	0		
Pm:	S	Township:	6.0 S
Range:	66.0 W	Section :	35
Q160:	SE	Q40:	SE
Q10:	Not Reported	Coordew:	1120
Coordewdir:	E	Coordns:	1150
Coordnsdir:	S		
Utmx:	522261.8		
Utmy:	4370253		
Locaccurac:	Spotted from section lines		
Latdecdeg:	39.481587		
Longdecdeg:	-104.741147		
Use1:	HOUSEHOLD USE ONLY	Use2:	Not Reported
Specialuse:	Not Reported	Aquifer1:	ALL UNNAMED AQUIFERS
Aquifer2:	Not Reported		
Permitarea:	0		
Permitunit:	acres		
Annappropr:	0		
Permissued:	1980-07-22		
Permexpire:	Not Reported		
Wellconstr:	Not Reported		
Firstbenef:	Not Reported		
Pumpinstal:	Not Reported		
Wellplugge:	Not Reported		
Comment :	Not Reported		
Elev:	0	Welldepth:	0
Topperfcas:	0	Botperfcas:	0
Yield:	0		
Staticwl:	0		
Applicantn:	DALE/KING		
Completewe:	0	Ogcc api:	Not Reported
Ogjobbatch:	0		
Disputmx:	522261.8		
Disputmy:	4370253		
Latitude:	39.4815870073		
Longitude:	-104.741147134		
Site id:	CO6000000279376		

AM132
NE
1/2 - 1 Mile
Higher

CO WELLS **CO6000000295453**

Fid:	295452	Objectid:	295453
Moreinfo:	http://www.dwr.state.co.us/WellPermitSearch/View.aspx?receipt=0236679		
Receipt:	0236679	Permit:	131725-
Wdid:	Not Reported	Currstatus:	Not Reported
Wellname:	Not Reported	Caseno:	Not Reported
Div:	1	Wd:	8
County:	DOUGLAS	Mgmtdist:	Not Reported
Desigbasin:	Not Reported		
Subdivname:	BUTTERFIELD		
Filing:	1	Lot:	79

Block:	Not Reported	Ctyparclid:	Not Reported
Parcelsize:	0		
Pm:	S	Township:	6.0 S
Range:	66.0 W	Section :	35
Q160:	SE	Q40:	NW
Q10:	Not Reported	Coordew:	1570
Coordewdir:	E	Coordns:	2000
Coordnsdir:	S		
Utmx:	522125		
Utmy:	4370512		
Locaccurac:	Spotted from section lines		
Latdecdeg:	39.483924		
Longdecdeg:	-104.742729		
Use1:	DOMESTIC	Use2:	Not Reported
Specialuse:	Not Reported	Aquifer1:	ALL UNNAMED AQUIFERS
Aquifer2:	Not Reported		
Permitarea:	0		
Permitunit:	acres		
Annappropr:	0		
Permissued:	1983-07-28		
Permexpire:	Not Reported		
Wellconstr:	Not Reported		
Firstbenef:	Not Reported		
Pumpinstal:	Not Reported		
Wellplugge:	Not Reported		
Comment :	Not Reported		
Elev:	0	Welldepth:	0
Topperfcas:	0	Botperfcas:	0
Yield:	0		
Staticwl:	0		
Applicantn:	MCLAUGHLIN J L		
Completewe:	0	Ogcc api:	Not Reported
Ogjobbatch:	0		
Disputmx:	522125		
Disputmy:	4370512		
Latitude:	39.4839242608		
Longitude:	-104.742729186		
Site id:	CO6000000295453		

AM133
ENE
1/2 - 1 Mile
Higher

CO WELLS **CO6000000298094**

Fid:	298093	Objectid:	298094
Moreinfo:	http://www.dwr.state.co.us/WellPermitSearch/View.aspx?receipt=0240736		
Receipt:	0240736	Permit:	133875-
Wdid:	Not Reported	Currstatus:	Well Abandoned
Wellname:	Not Reported	Caseno:	Not Reported
Div:	1	Wd:	8
County:	DOUGLAS	Mgmtdist:	Not Reported
Desigbasin:	Not Reported		
Subdivname:	BUTTERFIELD		
Filing:	Not Reported	Lot:	79

Block:	Not Reported	Ctyparclid:	Not Reported
Parcelsize:	0		
Pm:	S	Township:	6.0 S
Range:	66.0 W	Section :	35
Q160:	SE	Q40:	NW
Q10:	Not Reported	Coordew:	1545
Coordewdir:	E	Coordns:	1980
Coordnsdir:	S		
Utmx:	522132.5		
Utmy:	4370505.5		
Locaccurac:	Spotted from section lines		
Latdecdeg:	39.483865		
Longdecdeg:	-104.742642		
Use1:	DOMESTIC	Use2:	STOCK
Specialuse:	Not Reported	Aquifer1:	LOWER DAWSON
Aquifer2:	Not Reported		
Permitarea:	0		
Permitunit:	Not Reported		
Annappropr:	1		
Permissued:	1983-12-13		
Permexpire:	Not Reported		
Wellconstr:	1984-02-02		
Firstbenef:	Not Reported		
Pumpinstal:	1984-05-02		
Wellplugge:	Not Reported		
Comment :	Not Reported		
Elev:	0	Welldepth:	0
Topperfcas:	0	Botperfcas:	0
Yield:	0		
Staticwl:	110		
Applicantn:	HERTZEL JAMES & JEAN		
Completewe:	0	Ogcc api:	Not Reported
Ogjobbatch:	0		
Disputmx:	522132.5		
Disputmy:	4370505.5		
Latitude:	39.4838655		
Longitude:	-104.742642192		
Site id:	CO6000000298094		

AM134
ENE
1/2 - 1 Mile
Higher

CO WELLS **CO6000000027618**

Fid:	27617	Objectid:	27618
Moreinfo:	http://www.dwr.state.co.us/WellPermitSearch/View.aspx?receipt=3647838		
Receipt:	3647838	Permit:	133875--A
Wdid:	Not Reported	Currstatus:	Well Constructed
Wellname:	Not Reported	Caseno:	Not Reported
Div:	1	Wd:	8
County:	DOUGLAS	Mgmtdist:	Not Reported
Desigbasin:	Not Reported		
Subdivname:	BUTTERFIELD		
Filing:	Not Reported	Lot:	79

Block:	Not Reported	Ctyparclid:	Not Reported
Parcelsize:	5		
Pm:	S	Township:	6.0 S
Range:	66.0 W	Section :	35
Q160:	SE	Q40:	NW
Q10:	Not Reported	Coordew:	1545
Coordewdir:	E	Coordns:	1980
Coordnsdir:	S		
Utmx:	522132.6		
Utmy:	4370506		
Locaccurac:	Spotted from section lines		
Latdecdeg:	39.48387		
Longdecdeg:	-104.742641		
Use1:	DOMESTIC	Use2:	Not Reported
Specialuse:	Not Reported	Aquifer1:	UPPER DAWSON
Aquifer2:	Not Reported		
Permitarea:	1		
Permitunit:	ACRES		
Annappropr:	0		
Permissued:	2010-10-29		
Permexpire:	2012-10-29		
Wellconstr:	2010-11-01		
Firstbenef:	Not Reported		
Pumpinstal:	2010-11-04		
Wellplugge:	Not Reported		
Comment :	Replacement for 133875 (12/13/83) and 133875-A (10/7/10).		
Elev:	0	Welldepth:	465
Topperfcas:	159	Botperfcas:	219
Yield:	15		
Staticwl:	114		
Applicantn:	HERTZEL JAMES		
Completewe:	1	Ogcc api:	Not Reported
Ogjobbatch:	0		
Disputmx:	522132.6		
Disputmy:	4370506		
Latitude:	39.4838700029		
Longitude:	-104.742641012		
Site id:	CO6000000027618		

AM135
ENE
1/2 - 1 Mile
Higher

CO WELLS **CO6000000027354**

Fid:	27353	Objectid:	27354
Moreinfo:	http://www.dwr.state.co.us/WellPermitSearch/View.aspx?receipt=3647529		
Receipt:	3647529	Permit:	133875--A
Wdid:	Not Reported	Currstatus:	Permit Issued; Completion Status Unknown
Wellname:	Not Reported	Caseno:	Not Reported
Div:	1	Wd:	8
County:	DOUGLAS	Mgmtdist:	Not Reported
Desigbasin:	Not Reported		
Subdivname:	BUTTERFIELD		
Filing:	Not Reported	Lot:	79

Block:	Not Reported	Ctyparclid:	2233-350-03-016
Parcelsize:	5		
Pm:	S	Township:	6.0 S
Range:	66.0 W	Section :	35
Q160:	SE	Q40:	NW
Q10:	Not Reported	Coordew:	1545
Coordewdir:	E	Coordns:	1980
Coordnsdir:	S		
Utmx:	522133		
Utmy:	4370506		
Locaccurac:	User supplied		
Latdecdeg:	39.483869		
Longdecdeg:	-104.742636		
Use1:	DOMESTIC	Use2:	Not Reported
Specialuse:	Not Reported	Aquifer1:	LOWER DAWSON
Aquifer2:	Not Reported		
Permitarea:	1		
Permitunit:	ACRES		
Annappropr:	0		
Permissued:	2010-10-07		
Permexpire:	2012-10-07		
Wellconstr:	Not Reported		
Firstbenef:	Not Reported		
Pumpinstal:	Not Reported		
Wellplugge:	Not Reported		
Comment :	Not Reported		
Elev:	0	Welldepth:	0
Topperfcas:	0	Botperfcas:	0
Yield:	0		
Staticwl:	0		
Applicantn:	HERTZEL JAMES		
Completewe:	0	Ogcc api:	Not Reported
Ogjobbatch:	0		
Disputmx:	522133		
Disputmy:	4370506		
Latitude:	39.4838699921		
Longitude:	-104.742636361		
Site id:	CO6000000027354		

AJ136
NNE
1/2 - 1 Mile
Higher

CO WELLS **CO6000000365169**

Fid:	365168	Objectid:	365169
Moreinfo:	http://www.dwr.state.co.us/WellPermitSearch/View.aspx?receipt=0365147		
Receipt:	0365147	Permit:	177255-
Wdid:	Not Reported	Currstatus:	Well Constructed
Wellname:	Not Reported	Caseno:	Not Reported
Div:	1	Wd:	8
County:	DOUGLAS	Mgmtdist:	Not Reported
Desigbasin:	Not Reported		
Subdivname:	BUTTERFIELD		
Filing:	Not Reported	Lot:	17

Block:	Not Reported	Ctyparclid:	Not Reported
Parcelsize:	0		
Pm:	S	Township:	6.0 S
Range:	66.0 W	Section :	35
Q160:	NW	Q40:	SE
Q10:	Not Reported	Coordew:	1700
Coordewdir:	W	Coordns:	1600
Coordnsdir:	N		
Utmx:	521510.5		
Utmy:	4371039.1		
Locaccurac:	Spotted from section lines		
Latdecdeg:	39.488689		
Longdecdeg:	-104.749858		
Use1:	DOMESTIC	Use2:	Not Reported
Specialuse:	Not Reported	Aquifer1:	LOWER DAWSON
Aquifer2:	Not Reported		
Permitarea:	0		
Permitunit:	Not Reported		
Annappropr:	0		
Permissued:	1994-04-14		
Permexpire:	1996-04-14		
Wellconstr:	1995-02-21		
Firstbenef:	Not Reported		
Pumpinstal:	1995-03-20		
Wellplugge:	Not Reported		
Comment :	NO PUMP TEST		
Elev:	0	Welldepth:	450
Topperfcas:	330	Botperfcas:	410
Yield:	60		
Staticwl:	233		
Applicantn:	DUNNE JEREMY G		
Completewe:	1	Ogcc api:	Not Reported
Ogjobbatch:	0		
Disputmx:	521510.5		
Disputmy:	4371039.1		
Latitude:	39.4886892935		
Longitude:	-104.749857547		
Site id:	CO6000000365169		

137
NE
1/2 - 1 Mile
Higher

CO WELLS **CO6000000495781**

Fid:	495780	Objectid:	495781
Moreinfo:	http://www.dwr.state.co.us/WellPermitSearch/View.aspx?receipt=0914460		
Receipt:	0914460	Permit:	116217-
Wdid:	Not Reported	Currstatus:	Permit Issued; Completion Status Unknown
Wellname:	Not Reported	Caseno:	Not Reported
Div:	1	Wd:	8
County:	DOUGLAS	Mgmtdist:	Not Reported
Desigbasin:	Not Reported		
Subdivname:	BUTTERFIELD		
Filing:	Not Reported	Lot:	65

Block:	Not Reported	Ctyparclid:	Not Reported
Parcelsize:	5		
Pm:	S	Township:	6.0 S
Range:	66.0 W	Section :	35
Q160:	NE	Q40:	SW
Q10:	Not Reported	Coordew:	1980
Coordewdir:	E	Coordns:	2600
Coordnsdir:	N		
Utmx:	522000.2		
Utmy:	4370733.1		
Locaccurac:	Spotted from section lines		
Latdecdeg:	39.48592		
Longdecdeg:	-104.744173		
Use1:	HOUSEHOLD USE ONLY	Use2:	Not Reported
Specialuse:	Not Reported	Aquifer1:	ALL UNNAMED AQUIFERS
Aquifer2:	Not Reported		
Permitarea:	0		
Permitunit:	Not Reported		
Annappropr:	0		
Permissued:	Not Reported		
Permexpire:	Not Reported		
Wellconstr:	Not Reported		
Firstbenef:	Not Reported		
Pumpinstal:	Not Reported		
Wellplugge:	Not Reported		
Comment :	Not Reported		
Elev:	0	Welldepth:	0
Topperfcas:	0	Botperfcas:	0
Yield:	0		
Staticwl:	0		
Applicantn:	SCHICKEDANZ LEROY D. & SUSAN F.		
Completewe:	0	Ogcc api:	Not Reported
Ogjobbatch:	0		
Disputmx:	522000.2		
Disputmy:	4370733.1		
Latitude:	39.4859196873		
Longitude:	-104.744173054		
Site id:	CO6000000495781		

AN138
NE
1/2 - 1 Mile
Higher

CO WELLS **CO6000000299505**

Fid:	299504	Objectid:	299505
Moreinfo:	http://www.dwr.state.co.us/WellPermitSearch/View.aspx?receipt=0243500		
Receipt:	0243500	Permit:	135247-
Wdid:	Not Reported	Currstatus:	Well Constructed
Wellname:	Not Reported	Caseno:	Not Reported
Div:	1	Wd:	8
County:	DOUGLAS	Mgmtdist:	Not Reported
Desigbasin:	Not Reported		
Subdivname:	BUTTERFIELD		
Filing:	Not Reported	Lot:	25

Block:	Not Reported	Ctyparclid:	Not Reported
Parcelsize:	0		
Pm:	S	Township:	6.0 S
Range:	66.0 W	Section :	35
Q160:	NE	Q40:	SW
Q10:	Not Reported	Coordew:	2400
Coordewdir:	E	Coordns:	2200
Coordnsdir:	N		
Utmx:	521872.3		
Utmy:	4370855.1		
Locaccurac:	Spotted from section lines		
Latdecdeg:	39.487022		
Longdecdeg:	-104.745656		
Use1:	DOMESTIC	Use2:	Not Reported
Specialuse:	Not Reported	Aquifer1:	LOWER DAWSON
Aquifer2:	Not Reported		
Permitarea:	0		
Permitunit:	Not Reported		
Annappropr:	0		
Permissued:	1984-04-30		
Permexpire:	1986-04-30		
Wellconstr:	1984-06-07		
Firstbenef:	Not Reported		
Pumpinstal:	1984-06-20		
Wellplugge:	Not Reported		
Comment :	Not Reported		
Elev:	0	Welldepth:	410
Topperfcas:	310	Botperfcas:	410
Yield:	15		
Staticwl:	128		
Applicantn:	SCHOOLEY PAMELA & ROBERT		
Completewe:	1	Ogcc api:	Not Reported
Ogjobbatch:	0		
Disputmx:	521872.3		
Disputmy:	4370855.1		
Latitude:	39.4870222328		
Longitude:	-104.745656307		
Site id:	CO6000000299505		

139
ENE
1/2 - 1 Mile
Higher

CO WELLS **CO6000000294015**

Fid:	294014	Objectid:	294015
Moreinfo:	http://www.dwr.state.co.us/WellPermitSearch/View.aspx?receipt=0234492		
Receipt:	0234492	Permit:	130375-
Wdid:	Not Reported	Currstatus:	Well Constructed
Wellname:	Not Reported	Caseno:	Not Reported
Div:	1	Wd:	8
County:	DOUGLAS	Mgmtdist:	Not Reported
Desigbasin:	Not Reported		
Subdivname:	BUTTERFIELD		
Filing:	1	Lot:	46

Block:	Not Reported	Ctyparclid:	Not Reported
Parcelsize:	0		
Pm:	S	Township:	6.0 S
Range:	66.0 W	Section :	35
Q160:	SE	Q40:	NE
Q10:	Not Reported	Coordew:	1140
Coordewdir:	E	Coordns:	1600
Coordnsdir:	S		
Utmx:	522255.9		
Utmy:	4370390		
Locaccurac:	Spotted from section lines		
Latdecdeg:	39.482822		
Longdecdeg:	-104.741211		
Use1:	DOMESTIC	Use2:	Not Reported
Specialuse:	Not Reported	Aquifer1:	LOWER DAWSON
Aquifer2:	Not Reported		
Permitarea:	0		
Permitunit:	Not Reported		
Annappropr:	1		
Permissued:	1983-05-13		
Permexpire:	Not Reported		
Wellconstr:	1983-10-11		
Firstbenef:	Not Reported		
Pumpinstal:	1983-10-12		
Wellplugge:	Not Reported		
Comment :	Not Reported		
Elev:	0	Welldepth:	380
Topperfcas:	340	Botperfcas:	370
Yield:	15		
Staticwl:	168		
Applicantn:	VINCENT B J		
Completewe:	1	Ogcc api:	Not Reported
Ogjobbatch:	0		
Disputmx:	522255.9		
Disputmy:	4370390		
Latitude:	39.4828216002		
Longitude:	-104.741211161		
Site id:	CO6000000294015		

140
WNW
1/2 - 1 Mile
Lower

FED USGS **USGS40000208161**

Org. Identifier:	USGS-CO		
Formal name:	USGS Colorado Water Science Center		
Monloc Identifier:	USGS-392903104461601		
Monloc name:	SC00706603CCA1		
Monloc type:	Well		
Monloc desc:	Not Reported		
Huc code:	10190003	Drainagearea value:	Not Reported
Drainagearea Units:	Not Reported	Contrib drainagearea:	Not Reported
Contrib drainagearea units:	Not Reported	Latitude:	39.484156
Longitude:	-104.7716419	Sourcemap scale:	12500

Horiz Acc measure:	1	Horiz Acc measure units:	minutes
Horiz Collection method:	Interpolated from map		
Horiz coord refsys:	NAD83	Vert measure val:	5928.70
Vert measure units:	feet	Vertacc measure val:	2
Vert accmeasure units:	feet		
Vertcollection method:	Interpolated from topographic map		
Vert coord refsys:	NGVD29	Countrycode:	US
Aquifername:	Not Reported		
Formation type:	Not Reported		
Aquifer type:	Not Reported		
Construction date:	19470101	Welldepth:	50
Welldepth units:	ft	Wellholedepth:	Not Reported
Wellholedepth units:	Not Reported		

Ground-water levels, Number of Measurements: 1

Date	Feet below Surface	Feet to Sealevel
1956-08-13	10.90	

AN141
NE
1/2 - 1 Mile
Higher

CO WELLS **CO6000000292125**

Fid:	292124	Objectid:	292125
Moreinfo:	http://www.dwr.state.co.us/WellPermitSearch/View.aspx?receipt=0231061		
Receipt:	0231061	Permit:	128860-
Wdid:	Not Reported	Currstatus:	Well Constructed
Wellname:	Not Reported	Caseno:	Not Reported
Div:	1	Wd:	8
County:	DOUGLAS	Mgmtdist:	Not Reported
Desigbasin:	Not Reported		
Subdivname:	BUTTERFIELD		
Filing:	Not Reported	Lot:	66
Block:	Not Reported	Ctyparclid:	Not Reported
Parcelsize:	5		
Pm:	S	Township:	6.0 S
Range:	66.0 W	Section :	35
Q160:	NE	Q40:	SW
Q10:	Not Reported	Coordew:	2295
Coordewdir:	E	Coordns:	2220
Coordnsdir:	N		
Utmx:	521904.3		
Utmy:	4370849.1		
Locaccurac:	Spotted from section lines		
Latdecdeg:	39.486967		
Longdecdeg:	-104.745284		
Use1:	DOMESTIC	Use2:	STOCK
Specialuse:	Not Reported	Aquifer1:	LOWER DAWSON
Aquifer2:	Not Reported		
Permitarea:	0		
Permitunit:	Not Reported		
Annappropr:	1		
Permissued:	1983-01-26		

Permexpire:	Not Reported		
Wellconstr:	1983-02-09		
Firstbenef:	Not Reported		
Pumpinstal:	Not Reported		
Wellplugge:	Not Reported		
Comment :	Not Reported		
Elev:	0	Welldepth:	0
Topperfcas:	0	Botperfcas:	0
Yield:	0		
Staticwl:	0		
Applicantn:	HOFF R W		
Completewe:	1	Ogcc api:	Not Reported
Ogjobbatch:	0		
Disputmx:	521904.3		
Disputmy:	4370849.1		
Latitude:	39.4869673553		
Longitude:	-104.745284394		
Site id:	CO6000000292125		

142
NW
1/2 - 1 Mile
Lower

CO WELLS **CO6000000209304**

Fid:	209303	Objectid:	209304
Moreinfo:	http://www.dwr.state.co.us/WellPermitSearch/View.aspx?receipt=0017467C		
Receipt:	0017467C	Permit:	17467-MH
Wdid:	Not Reported	Currstatus:	Permit Expired
Wellname:	Not Reported	Caseno:	Not Reported
Div:	1	Wd:	8
County:	DOUGLAS	Mgmtdist:	Not Reported
Desigbasin:	Not Reported		
Subdivname:	Not Reported		
Filing:	Not Reported	Lot:	Not Reported
Block:	Not Reported	Ctyparclid:	Not Reported
Parcelsize:	0		
Pm:	S	Township:	6.0 S
Range:	66.0 W	Section :	34
Q160:	NW	Q40:	SE
Q10:	Not Reported	Coordew:	0
Coordewdir:	Not Reported	Coordns:	0
Coordnsdir:	Not Reported		
Utmx:	519977.6		
Utmy:	4370909.1		
Locaccurac:	Spotted from quarters		
Latdecdeg:	39.487555		
Longdecdeg:	-104.767687		
Use1:	OTHER	Use2:	Not Reported
Specialuse:	MONITORING WELL	Aquifer1:	ALL UNNAMED AQUIFERS
Aquifer2:	Not Reported		
Permitarea:	0		
Permitunit:	acres		
Annappropr:	0		
Permissued:	1991-04-22		

Permexpire:	1991-07-22		
Wellconstr:	Not Reported		
Firstbenef:	Not Reported		
Pumpinstal:	Not Reported		
Wellplugge:	Not Reported		
Comment :	no data		
Elev:	0	Welldepth:	0
Topperfcas:	0	Botperfcas:	0
Yield:	0		
Staticwl:	0		
Applicantn:	STROH RANCH DEVELOPMENT		
Completewe:	0	Ogcc api:	Not Reported
Ogjobbatch:	0		
Disputmx:	519977.6		
Disputmy:	4370909.1		
Latitude:	39.4875549066		
Longitude:	-104.767687173		
Site id:	CO6000000209304		

AO143
SSE **FED USGS** **USGS40000207989**
1/2 - 1 Mile
Higher

Org. Identifier:	USGS-CO		
Formal name:	USGS Colorado Water Science Center		
Monloc Identifier:	USGS-392750104445801		
Monloc name:	SC0076611BAB SWQA-3		
Monloc type:	Well		
Monloc desc:	Not Reported		
Huc code:	10190003	Drainagearea value:	Not Reported
Drainagearea Units:	Not Reported	Contrib drainagearea:	Not Reported
Contrib drainagearea units:	Not Reported	Latitude:	39.4639722
Longitude:	-104.7494444	Sourcemap scale:	24000
Horiz Acc measure:	.1	Horiz Acc measure units:	seconds
Horiz Collection method:	Differentially corrected Global Positioning System (DGPS)		
Horiz coord refsys:	NAD83	Vert measure val:	6130
Vert measure units:	feet	Vertacc measure val:	3
Vert accmeasure units:	feet		
Vertcollection method:	Differential Global Positioning System (GPS)r		
Vert coord refsys:	NGVD29	Countrycode:	US
Aquifername:	Denver Basin aquifer system		
Formation type:	Dawson Arkose		
Aquifer type:	Mixed (confined and unconfined multiple aquifers)		
Construction date:	19720515	Welldepth:	740
Welldepth units:	ft	Wellholedepth:	853
Wellholedepth units:	ft		

Ground-water levels, Number of Measurements: 1

Date	Feet below Surface	Feet to Sealevel
2003-03-27	344	

AP144
ENE **CO WELLS** **CO6000000290513**
1/2 - 1 Mile
Higher

Fid:	290512	Objectid:	290513
Moreinfo:	http://www.dwr.state.co.us/WellPermitSearch/View.aspx?receipt=0227991		
Receipt:	0227991	Permit:	127093-
Wdid:	Not Reported	Currstatus:	Well Constructed
Wellname:	Not Reported	Caseno:	Not Reported
Div:	1	Wd:	8
County:	DOUGLAS	Mgmtdist:	Not Reported
Desigbasin:	Not Reported		
Subdivname:	BUTTERFIELD		
Filing:	Not Reported	Lot:	57
Block:	Not Reported	Ctyparclid:	Not Reported
Parcelsize:	5		
Pm:	S	Township:	6.0 S
Range:	66.0 W	Section :	35
Q160:	SE	Q40:	SE
Q10:	Not Reported	Coordew:	185
Coordewdir:	E	Coordns:	250
Coordnsdir:	S		
Utmx:	522401.4		
Utmy:	4370104.6		
Locaccurac:	User supplied		
Latdecdeg:	39.480246		
Longdecdeg:	-104.739529		
Use1:	DOMESTIC	Use2:	STOCK
Specialuse:	Not Reported	Aquifer1:	LOWER DAWSON
Aquifer2:	Not Reported		
Permitarea:	0		
Permitunit:	Not Reported		
Annappropr:	1		
Permissued:	1982-09-08		
Permexpire:	Not Reported		
Wellconstr:	1982-09-21		
Firstbenef:	Not Reported		
Pumpinstal:	1982-10-04		
Wellplugge:	Not Reported		
Comment :	Not Reported		
Elev:	0	Welldepth:	0
Topperfcas:	0	Botperfcas:	0
Yield:	0		
Staticwl:	0		
Applicantn:	ZIMMERMAN B		
Completewe:	1	Ogcc api:	Not Reported
Ogjobbatch:	0		
Disputmx:	522401		
Disputmy:	4370104		
Latitude:	39.4802462216		
Longitude:	-104.739528915		
Site id:	CO6000000290513		

AP145
ENE
1/2 - 1 Mile
Higher

CO WELLS **CO6000000292474**

Fid:	292473	Objectid:	292474
Moreinfo:	http://www.dwr.state.co.us/WellPermitSearch/View.aspx?receipt=0231732		
Receipt:	0231732	Permit:	129187-
Wdid:	Not Reported	Currstatus:	Well Constructed
Wellname:	Not Reported	Caseno:	Not Reported
Div:	1	Wd:	8
County:	DOUGLAS	Mgmtdist:	Not Reported
Desigbasin:	Not Reported		
Subdivname:	BUTTERFIELD		
Filing:	Not Reported	Lot:	56
Block:	Not Reported	Ctyparclid:	Not Reported
Parcelsize:	5		
Pm:	S	Township:	6.0 S
Range:	66.0 W	Section :	35
Q160:	SE	Q40:	SE
Q10:	Not Reported	Coordew:	470
Coordewdir:	E	Coordns:	165
Coordnsdir:	S		
Utmx:	522401.4		
Utmy:	4370104.6		
Locaccurac:	User supplied		
Latdecdeg:	39.480246		
Longdecdeg:	-104.739529		
Use1:	DOMESTIC	Use2:	STOCK
Specialuse:	Not Reported	Aquifer1:	LOWER DAWSON
Aquifer2:	Not Reported		
Permitarea:	0		
Permitunit:	Not Reported		
Annappropr:	1		
Permissued:	1983-02-24		
Permexpire:	Not Reported		
Wellconstr:	1983-05-24		
Firstbenef:	Not Reported		
Pumpinstal:	1983-05-26		
Wellplugge:	Not Reported		
Comment :	Not Reported		
Elev:	0	Welldepth:	0
Topperfcas:	0	Botperfcas:	0
Yield:	0		
Staticwl:	0		
Applicantn:	G W F DEVELOPM		
Completewe:	3	Ogcc api:	Not Reported
Ogjobbatch:	0		
Disputmx:	522411.3		
Disputmy:	4370132.2		
Latitude:	39.4802462216		
Longitude:	-104.739528915		
Site id:	CO6000000292474		

AO146
SSE
1/2 - 1 Mile
Higher

CO WELLS **CO6000000060404**

Fid:	60403	Objectid:	60404
Moreinfo:	http://www.dwr.state.co.us/WellPermitSearch/View.aspx?receipt=9016703		
Receipt:	9016703	Permit:	16009-F
Wdid:	0805919	Currstatus:	Well Constructed
Wellname:	Not Reported	Caseno:	Not Reported
Div:	1	Wd:	8
County:	DOUGLAS	Mgmtdist:	Not Reported
Desigbasin:	Not Reported		
Subdivname:	Not Reported		
Filing:	Not Reported	Lot:	Not Reported
Block:	Not Reported	Ctyparclid:	Not Reported
Parcelsize:	0		
Pm:	S	Township:	7.0 S
Range:	66.0 W	Section :	11
Q160:	NW	Q40:	NE
Q10:	Not Reported	Coordew:	1870
Coordewdir:	W	Coordns:	20
Coordnsdir:	N		
Utmx:	521558.9		
Utmy:	4368284.6		
Locaccurac:	Spotted from section lines		
Latdecdeg:	39.463869		
Longdecdeg:	-104.749384		
Use1:	MUNICIPAL	Use2:	Not Reported
Specialuse:	Not Reported	Aquifer1:	DAWSON
Aquifer2:	Not Reported		
Permitarea:	0		
Permitunit:	acres		
Annappropr:	137		
Permissued:	Not Reported		
Permexpire:	Not Reported		
Wellconstr:	1972-05-15		
Firstbenef:	1972-05-15		
Pumpinstal:	Not Reported		
Wellplugge:	Not Reported		
Comment :	Not Reported		
Elev:	6130	Welldepth:	742
Topperfcas:	378	Botperfcas:	742
Yield:	250		
Staticwl:	88		
Applicantn:	DENVER SE SUBURBAN WTR & SAN		
Completewe:	1	Ogcc api:	Not Reported
Ogjobbatch:	0		
Disputmx:	521558.9		
Disputmy:	4368284.6		
Latitude:	39.4638685716		
Longitude:	-104.749383792		
Site id:	CO6000000060404		

147
NE
1/2 - 1 Mile
Higher

CO WELLS **CO6000000284140**

Fid:	284139	Objectid:	284140
Moreinfo:	http://www.dwr.state.co.us/WellPermitSearch/View.aspx?receipt=0215343		
Receipt:	0215343	Permit:	120234-
Wdid:	Not Reported	Currstatus:	Well Constructed
Wellname:	Not Reported	Caseno:	Not Reported
Div:	1	Wd:	8
County:	DOUGLAS	Mgmtdist:	Not Reported
Desigbasin:	Not Reported		
Subdivname:	BUTTERFIELD		
Filing:	Not Reported	Lot:	78
Block:	Not Reported	Ctyparclid:	Not Reported
Parcelsize:	0		
Pm:	S	Township:	6.0 S
Range:	66.0 W	Section :	35
Q160:	SE	Q40:	NW
Q10:	Not Reported	Coordew:	1495
Coordewdir:	E	Coordns:	2380
Coordnsdir:	S		
Utmx:	522148		
Utmy:	4370628		
Locaccurac:	Spotted from section lines		
Latdecdeg:	39.484969		
Longdecdeg:	-104.742458		
Use1:	DOMESTIC	Use2:	STOCK
Specialuse:	Not Reported	Aquifer1:	LOWER DAWSON
Aquifer2:	Not Reported		
Permitarea:	0		
Permitunit:	Not Reported		
Annappropr:	1		
Permissued:	1981-06-04		
Permexpire:	Not Reported		
Wellconstr:	1981-10-07		
Firstbenef:	Not Reported		
Pumpinstal:	1982-01-06		
Wellplugge:	Not Reported		
Comment :	Not Reported		
Elev:	0	Welldepth:	480
Topperfcas:	380	Botperfcas:	480
Yield:	12		
Staticwl:	140		
Applicantn:	SCRIBNER J M		
Completewe:	1	Ogcc api:	Not Reported
Ogjobbatch:	0		
Disputmx:	522148		
Disputmy:	4370628		
Latitude:	39.484968889		
Longitude:	-104.742457888		
Site id:	CO6000000284140		

AQ148
West
1/2 - 1 Mile
Lower

CO WELLS **CO6000000300333**

Fid:	300332	Objectid:	300333
Moreinfo:	http://www.dwr.state.co.us/WellPermitSearch/View.aspx?receipt=0244811J		
Receipt:	0244811J	Permit:	31086-F
Wdid:	0807908	Currstatus:	Permit Expired
Wellname:	VESSEL TKD	Caseno:	Not Reported
Div:	1	Wd:	8
County:	DOUGLAS	Mgmtdist:	Not Reported
Desigbasin:	Not Reported		
Subdivname:	Not Reported		
Filing:	Not Reported	Lot:	Not Reported
Block:	Not Reported	Ctyparclid:	Not Reported
Parcelsize:	0		
Pm:	S	Township:	7.0 S
Range:	66.0 W	Section :	3
Q160:	NW	Q40:	SW
Q10:	Not Reported	Coordew:	20
Coordewdir:	W	Coordns:	1500
Coordnsdir:	N		
Utmx:	519372.6		
Utmy:	4369429		
Locaccurac:	Spotted from section lines		
Latdecdeg:	39.474232		
Longdecdeg:	-104.774765		
Use1:	MUNICIPAL	Use2:	Not Reported
Specialuse:	ISSUED PURSUANT TO SB5 --137(4)	Aquifer1:	DENVER
Aquifer2:	Not Reported		
Permitarea:	0		
Permitunit:	acres		
Annappropr:	0		
Permissued:	1986-12-22		
Permexpire:	Not Reported		
Wellconstr:	Not Reported		
Firstbenef:	Not Reported		
Pumpinstal:	Not Reported		
Wellplugge:	Not Reported		
Comment :	Not Reported		
Elev:	0	Welldepth:	0
Topperfcas:	0	Botperfcas:	0
Yield:	0		
Staticwl:	0		
Applicantn:	HI PLAINS LND		
Completewe:	0	Ogcc api:	Not Reported
Ogjobbatch:	0		
Disputmx:	519372.6		
Disputmy:	4369429		
Latitude:	39.4742322473		
Longitude:	-104.774765483		
Site id:	CO6000000300333		

AR149
WNW
1/2 - 1 Mile
Lower

CO WELLS **CO6000000303825**

Fid:	303824	Objectid:	303825
Moreinfo:	http://www.dwr.state.co.us/WellPermitSearch/View.aspx?receipt=0250730E		
Receipt:	0250730E	Permit:	29838-F
Wdid:	Not Reported	Currstatus:	Permit Expired
Wellname:	DW1LF	Caseno:	Not Reported
Div:	1	Wd:	8
County:	DOUGLAS	Mgmtdist:	Not Reported
Desigbasin:	Not Reported		
Subdivname:	Not Reported		
Filing:	Not Reported	Lot:	Not Reported
Block:	Not Reported	Ctyparclid:	Not Reported
Parcelsize:	0		
Pm:	S	Township:	6.0 S
Range:	66.0 W	Section :	34
Q160:	SW	Q40:	NE
Q10:	Not Reported	Coordew:	300
Coordewdir:	W	Coordns:	1250
Coordnsdir:	S		
Utmx:	519458.8		
Utmy:	4370268		
Locaccurac:	Spotted from section lines		
Latdecdeg:	39.48179		
Longdecdeg:	-104.773739		
Use1:	OTHER	Use2:	Not Reported
Specialuse:	Not Reported	Aquifer1:	LARAMIE FOX HILLS
Aquifer2:	Not Reported		
Permitarea:	0		
Permitunit:	acres		
Annappropr:	0		
Permissued:	1987-03-31		
Permexpire:	Not Reported		
Wellconstr:	Not Reported		
Firstbenef:	Not Reported		
Pumpinstal:	Not Reported		
Wellplugge:	Not Reported		
Comment :	Not Reported		
Elev:	0	Welldepth:	0
Topperfcas:	0	Botperfcas:	0
Yield:	0		
Staticwl:	0		
Applicantn:	STROH RANCH DEVELOPMENT		
Completewe:	0	Ogcc api:	Not Reported
Ogjobbatch:	0		
Disputmx:	519458.8		
Disputmy:	4370268		
Latitude:	39.4817901498		
Longitude:	-104.7737388		
Site id:	CO6000000303825		

AR150
WNW
1/2 - 1 Mile
Lower

CO WELLS **CO6000000063221**

Fid:	63220	Objectid:	63221
Moreinfo:	http://www.dwr.state.co.us/WellPermitSearch/View.aspx?receipt=9019559		
Receipt:	9019559	Permit:	87350-
Wdid:	Not Reported	Currstatus:	Well Constructed
Wellname:	Not Reported	Caseno:	Not Reported
Div:	1	Wd:	8
County:	DOUGLAS	Mgmtdist:	Not Reported
Desigbasin:	Not Reported		
Subdivname:	Not Reported		
Filing:	Not Reported	Lot:	Not Reported
Block:	Not Reported	Ctyparclid:	Not Reported
Parcelsize:	0		
Pm:	S	Township:	6.0 S
Range:	66.0 W	Section :	34
Q160:	SW	Q40:	SW
Q10:	Not Reported	Coordew:	170
Coordewdir:	W	Coordns:	915
Coordnsdir:	S		
Utmx:	519419		
Utmy:	4370165.5		
Locaccurac:	Spotted from section lines		
Latdecdeg:	39.480867		
Longdecdeg:	-104.774205		
Use1:	DOMESTIC	Use2:	STOCK
Specialuse:	Not Reported	Aquifer1:	LOWER DAWSON
Aquifer2:	Not Reported		
Permitarea:	0		
Permitunit:	Not Reported		
Annappropr:	1		
Permissued:	Not Reported		
Permexpire:	Not Reported		
Wellconstr:	Not Reported		
Firstbenef:	1976-12-16		
Pumpinstal:	Not Reported		
Wellplugge:	Not Reported		
Comment :	Not Reported		
Elev:	0	Welldepth:	0
Topperfcas:	0	Botperfcas:	0
Yield:	0		
Staticwl:	61		
Applicantn:	RICH MELVIN C		
Completewe:	1	Ogcc api:	Not Reported
Ogjobbatch:	0		
Disputmx:	519419		
Disputmy:	4370165.5		
Latitude:	39.4808674688		
Longitude:	-104.774204566		
Site id:	CO6000000063221		

151
NNE
1/2 - 1 Mile
Higher

CO WELLS **CO6000000335292**

Fid:	335291	Objectid:	335292
Moreinfo:	http://www.dwr.state.co.us/WellPermitSearch/View.aspx?receipt=0313306		
Receipt:	0313306	Permit:	157614-
Wdid:	Not Reported	Currstatus:	Well Constructed
Wellname:	Not Reported	Caseno:	Not Reported
Div:	1	Wd:	8
County:	DOUGLAS	Mgmtdist:	Not Reported
Desigbasin:	Not Reported		
Subdivname:	BUTTERFIELD		
Filing:	Not Reported	Lot:	18
Block:	Not Reported	Ctyparclid:	Not Reported
Parcelsize:	5		
Pm:	S	Township:	6.0 S
Range:	66.0 W	Section :	35
Q160:	NW	Q40:	NE
Q10:	Not Reported	Coordew:	1420
Coordewdir:	W	Coordns:	1170
Coordnsdir:	N		
Utmx:	521425.4		
Utmy:	4371170.1		
Locaccurac:	Spotted from section lines		
Latdecdeg:	39.489872		
Longdecdeg:	-104.750843		
Use1:	DOMESTIC	Use2:	Not Reported
Specialuse:	Not Reported	Aquifer1:	LOWER DAWSON
Aquifer2:	Not Reported		
Permitarea:	0		
Permitunit:	Not Reported		
Annappropr:	1		
Permissued:	1990-07-16		
Permexpire:	1992-07-16		
Wellconstr:	1990-10-30		
Firstbenef:	Not Reported		
Pumpinstal:	1990-10-31		
Wellplugge:	Not Reported		
Comment :	Not Reported		
Elev:	0	Welldepth:	485
Topperfcas:	345	Botperfcas:	425
Yield:	13		
Staticwl:	255		
Applicantn:	KAUFMANN JAMES M & NORMA K		
Completewe:	1	Ogcc api:	Not Reported
Ogjobbatch:	0		
Disputmx:	521425.4		
Disputmy:	4371170.1		
Latitude:	39.4898717958		
Longitude:	-104.750842942		
Site id:	CO6000000335292		

AQ152
West
1/2 - 1 Mile
Lower

CO WELLS **CO6000000300334**

Fid:	300333	Objectid:	300334
Moreinfo:	http://www.dwr.state.co.us/WellPermitSearch/View.aspx?receipt=0244811K		
Receipt:	0244811K	Permit:	28248-F
Wdid:	0807909	Currstatus:	Not Reported
Wellname:	Not Reported	Caseno:	Not Reported
Div:	1	Wd:	8
County:	DOUGLAS	Mgmtdist:	Not Reported
Desigbasin:	Not Reported		
Subdivname:	Not Reported		
Filing:	Not Reported	Lot:	Not Reported
Block:	Not Reported	Ctyparclid:	Not Reported
Parcelsize:	0		
Pm:	S	Township:	7.0 S
Range:	66.0 W	Section :	3
Q160:	NW	Q40:	SW
Q10:	Not Reported	Coordew:	20
Coordewdir:	W	Coordns:	1650
Coordnsdir:	N		
Utmx:	519372.6		
Utmy:	4369383.5		
Locaccurac:	Spotted from section lines		
Latdecdeg:	39.473822		
Longdecdeg:	-104.774767		
Use1:	MUNICIPAL	Use2:	Not Reported
Specialuse:	Not Reported	Aquifer1:	ALL UNNAMED AQUIFERS
Aquifer2:	Not Reported		
Permitarea:	0		
Permitunit:	acres		
Annappropr:	0		
Permissued:	1985-03-29		
Permexpire:	Not Reported		
Wellconstr:	Not Reported		
Firstbenef:	Not Reported		
Pumpinstal:	Not Reported		
Wellplugge:	Not Reported		
Comment :	Not Reported		
Elev:	0	Welldepth:	0
Topperfcas:	0	Botperfcas:	0
Yield:	0		
Staticwl:	0		
Applicantn:	HI PLAINS LND		
Completewe:	0	Ogcc api:	Not Reported
Ogjobbatch:	0		
Disputmx:	519372.6		
Disputmy:	4369383.5		
Latitude:	39.4738222671		
Longitude:	-104.774766805		
Site id:	CO6000000300334		

153
NW
1/2 - 1 Mile
Lower

FED USGS **USGS40000208177**

Org. Identifier:	USGS-CO		
Formal name:	USGS Colorado Water Science Center		
Monloc Identifier:	USGS-392913104460801		
Monloc name:	SC00706603CAC1		
Monloc type:	Well		
Monloc desc:	Not Reported		
Huc code:	10190003	Drainagearea value:	Not Reported
Drainagearea Units:	Not Reported	Contrib drainagearea:	Not Reported
Contrib drainagearea units:	Not Reported	Latitude:	39.4869337
Longitude:	-104.7694196	Sourcemap scale:	12500
Horiz Acc measure:	1	Horiz Acc measure units:	minutes
Horiz Collection method:	Interpolated from map		
Horiz coord refsys:	NAD83	Vert measure val:	5921.60
Vert measure units:	feet	Vertacc measure val:	2
Vert accmeasure units:	feet		
Vertcollection method:	Interpolated from topographic map		
Vert coord refsys:	NGVD29	Countrycode:	US
Aquifername:	Not Reported		
Formation type:	Not Reported		
Aquifer type:	Not Reported		
Construction date:	19550101	Welldepth:	57
Welldepth units:	ft	Wellholedepth:	Not Reported
Wellholedepth units:	Not Reported		

Ground-water levels, Number of Measurements: 1

Date	Feet below Surface	Feet to Sealevel
1959-09-15	12.50	

154
NNW
1/2 - 1 Mile
Lower

FED USGS **USGS40000208201**

Org. Identifier:	USGS-CO		
Formal name:	USGS Colorado Water Science Center		
Monloc Identifier:	USGS-392923104454801		
Monloc name:	SC00706603DBB1		
Monloc type:	Well		
Monloc desc:	Not Reported		
Huc code:	10190003	Drainagearea value:	Not Reported
Drainagearea Units:	Not Reported	Contrib drainagearea:	Not Reported
Contrib drainagearea units:	Not Reported	Latitude:	39.4897115
Longitude:	-104.7638639	Sourcemap scale:	12500
Horiz Acc measure:	1	Horiz Acc measure units:	minutes
Horiz Collection method:	Interpolated from map		
Horiz coord refsys:	NAD83	Vert measure val:	5921.80
Vert measure units:	feet	Vertacc measure val:	2
Vert accmeasure units:	feet		
Vertcollection method:	Interpolated from topographic map		
Vert coord refsys:	NGVD29	Countrycode:	US
Aquifername:	Not Reported		
Formation type:	Not Reported		

Aquifer type:	Not Reported		
Construction date:	19460101	Welldepth:	40
Welldepth units:	ft	Wellholedepth:	Not Reported
Wellholedepth units:	Not Reported		

Ground-water levels, Number of Measurements: 1

Date	Feet below Surface	Feet to Sealevel
1959-09-15	13.80	

AN155
NE
1/2 - 1 Mile
Higher

CO WELLS **CO6000000277657**

Fid:	277656	Objectid:	277657
Moreinfo:	http://www.dwr.state.co.us/WellPermitSearch/View.aspx?receipt=0201818		
Receipt:	0201818	Permit:	113191-
Wdid:	Not Reported	Currstatus:	Well Constructed
Wellname:	Not Reported	Caseno:	Not Reported
Div:	1	Wd:	8
County:	DOUGLAS	Mgmtdist:	Not Reported
Desigbasin:	Not Reported		
Subdivname:	BUTTERFIELD		
Filing:	Not Reported	Lot:	67
Block:	Not Reported	Ctyparclid:	Not Reported
Parcelsize:	0		
Pm:	S	Township:	6.0 S
Range:	66.0 W	Section :	35
Q160:	NE	Q40:	SW
Q10:	Not Reported	Coordew:	2400
Coordewdir:	E	Coordns:	1900
Coordnsdir:	N		
Utmx:	521872.4		
Utmy:	4370946.6		
Locaccurac:	Spotted from section lines		
Latdecdeg:	39.487847		
Longdecdeg:	-104.745652		
Use1:	HOUSEHOLD USE ONLY	Use2:	Not Reported
Specialuse:	Not Reported	Aquifer1:	LOWER DAWSON
Aquifer2:	Not Reported		
Permitarea:	0		
Permitunit:	Not Reported		
Annappropr:	.33000001		
Permissued:	1980-03-12		
Permexpire:	Not Reported		
Wellconstr:	1980-04-17		
Firstbenef:	Not Reported		
Pumpinstal:	Not Reported		
Wellplugge:	Not Reported		
Comment :	Not Reported		
Elev:	0	Welldepth:	405
Topperfcas:	325	Botperfcas:	405
Yield:	15		
Staticwl:	76		

Applicantn:	WARD WHITNEY O & VICKI M		
Completewe:	1	Ogcc api:	Not Reported
Ogjobbatch:	0		
Disputmx:	521872.4		
Disputmy:	4370946.6		
Latitude:	39.4878466917		
Longitude:	-104.745652141		
Site id:	CO6000000277657		

AP156
ENE
1/2 - 1 Mile
Higher

CO WELLS **CO6000000286825**

Fid:	286824	Objectid:	286825
Moreinfo:	http://www.dwr.state.co.us/WellPermitSearch/View.aspx?receipt=0220291		
Receipt:	0220291	Permit:	123265-
Wdid:	Not Reported	Currstatus:	Well Constructed
Wellname:	Not Reported	Caseno:	Not Reported
Div:	1	Wd:	8
County:	DOUGLAS	Mgmtdist:	Not Reported
Desigbasin:	Not Reported		
Subdivname:	BUTTERFIELD		
Filing:	Not Reported	Lot:	51
Block:	Not Reported	Ctyparclid:	Not Reported
Parcelsize:	0		
Pm:	S	Township:	6.0 S
Range:	66.0 W	Section :	35
Q160:	SE	Q40:	SE
Q10:	Not Reported	Coordew:	658
Coordewdir:	E	Coordns:	1041
Coordnsdir:	S		
Utmx:	522402.6		
Utmy:	4370219.5		
Locaccurac:	Spotted from section lines		
Latdecdeg:	39.481282		
Longdecdeg:	-104.739511		
Use1:	DOMESTIC	Use2:	Not Reported
Specialuse:	Not Reported	Aquifer1:	LOWER DAWSON
Aquifer2:	Not Reported		
Permitarea:	0		
Permitunit:	Not Reported		
Annappropr:	1		
Permissued:	1981-11-13		
Permexpire:	Not Reported		
Wellconstr:	1982-02-25		
Firstbenef:	Not Reported		
Pumpinstal:	1982-04-05		
Wellplugge:	Not Reported		
Comment :	Not Reported		
Elev:	0	Welldepth:	272
Topperfcas:	152	Botperfcas:	272
Yield:	15		
Staticwl:	51		

Applicantn:	DICKMAN BRIAN D & GAIL GOLISH		
Completewe:	1	Ogcc api:	Not Reported
Ogjobbatch:	0		
Disputmx:	522402.6		
Disputmy:	4370219.5		
Latitude:	39.4812814986		
Longitude:	-104.7395111		
Site id:	CO6000000286825		

AQ157
West
1/2 - 1 Mile
Lower

CO WELLS **CO6000000300336**

Fid:	300335	Objectid:	300336
Moreinfo:	http://www.dwr.state.co.us/WellPermitSearch/View.aspx?receipt=0244811M		
Receipt:	0244811M	Permit:	31087-F
Wdid:	0807069	Currstatus:	Permit Expired
Wellname:	VESSEL TDW	Caseno:	Not Reported
Div:	1	Wd:	8
County:	DOUGLAS	Mgmtdist:	Not Reported
Desigbasin:	Not Reported		
Subdivname:	Not Reported		
Filing:	Not Reported	Lot:	Not Reported
Block:	Not Reported	Ctyparclid:	Not Reported
Parcelsize:	0		
Pm:	S	Township:	7.0 S
Range:	66.0 W	Section :	4
Q160:	NE	Q40:	SE
Q10:	Not Reported	Coordew:	80
Coordewdir:	E	Coordns:	1550
Coordnsdir:	N		
Utmx:	519342.1		
Utmy:	4369413.5		
Locaccurac:	Spotted from section lines		
Latdecdeg:	39.474093		
Longdecdeg:	-104.775121		
Use1:	MUNICIPAL	Use2:	Not Reported
Specialuse:	ISSUED PURSUANT TO SB5 --137(4)	Aquifer1:	DAWSON
Aquifer2:	Not Reported		
Permitarea:	0		
Permitunit:	acres		
Annappropr:	0		
Permissued:	1986-12-22		
Permexpire:	Not Reported		
Wellconstr:	Not Reported		
Firstbenef:	Not Reported		
Pumpinstal:	Not Reported		
Wellplugge:	Not Reported		
Comment :	Not Reported		
Elev:	0	Welldepth:	0
Topperfcas:	0	Botperfcas:	0
Yield:	0		
Staticwl:	0		

Applicantn:	HI PLAINS LAND		
Completewe:	0	Ogcc api:	Not Reported
Ogjobbatch:	0		
Disputmx:	519342.1		
Disputmy:	4369413.5		
Latitude:	39.4740932706		
Longitude:	-104.775120537		
Site id:	CO6000000300336		

AQ158
West
1/2 - 1 Mile
Lower

CO WELLS **CO6000000300337**

Fid:	300336	Objectid:	300337
Moreinfo:	http://www.dwr.state.co.us/WellPermitSearch/View.aspx?receipt=0244811N		
Receipt:	0244811N	Permit:	31088-F
Wdid:	0807907	Currstatus:	Permit Expired
Wellname:	VESSEL KA	Caseno:	Not Reported
Div:	1	Wd:	8
County:	DOUGLAS	Mgmtdist:	Not Reported
Desigbasin:	Not Reported		
Subdivname:	Not Reported		
Filing:	Not Reported	Lot:	Not Reported
Block:	Not Reported	Ctyparclid:	Not Reported
Parcelsize:	0		
Pm:	S	Township:	7.0 S
Range:	66.0 W	Section :	4
Q160:	NE	Q40:	SE
Q10:	Not Reported	Coordew:	80
Coordewdir:	E	Coordns:	1650
Coordnsdir:	N		
Utmx:	519342.1		
Utmy:	4369383		
Locaccurac:	Spotted from section lines		
Latdecdeg:	39.473818		
Longdecdeg:	-104.775121		
Use1:	MUNICIPAL	Use2:	Not Reported
Specialuse:	ISSUED PURSUANT TO SB5 --137(4)	Aquifer1:	ARAPAHOE
Aquifer2:	Not Reported		
Permitarea:	0		
Permitunit:	acres		
Annappropr:	0		
Permissued:	1986-12-22		
Permexpire:	Not Reported		
Wellconstr:	Not Reported		
Firstbenef:	Not Reported		
Pumpinstal:	Not Reported		
Wellplugge:	Not Reported		
Comment :	Not Reported		
Elev:	0	Welldepth:	0
Topperfcas:	0	Botperfcas:	0
Yield:	0		
Staticwl:	0		

GEOCHECK® - PHYSICAL SETTING SOURCE MAP FINDINGS

Applicantn:	HI PLAINS LAND		
Completewe:	0	Ogcc api:	Not Reported
Ogjobbatch:	0		
Disputmx:	519342.1		
Disputmy:	4369383		
Latitude:	39.4738184486		
Longitude:	-104.775121422		
Site id:	CO6000000300337		

1G	Shallow Water Depth:	44.5		
South	Groundwater Flow:	W	**AQUIFLOW**	**10613**
1/2 - 1 Mile	Deep Water Depth:	45		
Lower	Date:	12/22/92		

GEOCHECK® - PHYSICAL SETTING SOURCE MAP FINDINGS
RADON

AREA RADON INFORMATION

State Database: CO Radon

Radon Test Results

Zip	Total Sites	Avg	% sites<=4 pCi/L	% sites>4&<10 pCi/L	% sites>=10&<20 pCi/L	% sites>20 pCi/L
80134	39	7.68	33.33	43.59	17.95	5.13

Federal EPA Radon Zone for DOUGLAS County: 1

Note: Zone 1 indoor average level > 4 pCi/L.
: Zone 2 indoor average level >= 2 pCi/L and <= 4 pCi/L.
: Zone 3 indoor average level < 2 pCi/L.

Federal Area Radon Information for Zip Code: 80134

Number of sites tested: 32

Area	Average Activity	% <4 pCi/L	% 4-20 pCi/L	% >20 pCi/L
Living Area - 1st Floor	5.000 pCi/L	33%	67%	0%
Living Area - 2nd Floor	3.700 pCi/L	100%	0%	0%
Basement	8.400 pCi/L	31%	62%	6%

PHYSICAL SETTING SOURCE RECORDS SEARCHED

TOPOGRAPHIC INFORMATION

USGS 7.5' Digital Elevation Model (DEM)
Source: United States Geologic Survey
EDR acquired the USGS 7.5' Digital Elevation Model in 2002 and updated it in 2006. The 7.5 minute DEM corresponds to the USGS 1:24,000- and 1:25,000-scale topographic quadrangle maps. The DEM provides elevation data with consistent elevation units and projection.

Current USGS 7.5 Minute Topographic Map
Source: U.S. Geological Survey

HYDROLOGIC INFORMATION

Flood Zone Data: This data was obtained from the Federal Emergency Management Agency (FEMA). It depicts 100-year and 500-year flood zones as defined by FEMA. It includes the National Flood Hazard Layer (NFHL) which incorporates Flood Insurance Rate Map (FIRM) data and Q3 data from FEMA in areas not covered by NFHL.
Source: FEMA
Telephone: 877-336-2627
Date of Government Version: 2003, 2015

NWI: National Wetlands Inventory. This data, available in select counties across the country, was obtained by EDR in 2002, 2005 and 2010 from the U.S. Fish and Wildlife Service.

State Wetlands Data: Riparian Vegetation Data
Source: Division of Wildlife
Telephone: 970-416-3360

HYDROGEOLOGIC INFORMATION

AQUIFLOW[R] Information System
Source: EDR proprietary database of groundwater flow information
EDR has developed the AQUIFLOW Information System (AIS) to provide data on the general direction of groundwater flow at specific points. EDR has reviewed reports submitted to regulatory authorities at select sites and has extracted the date of the report, hydrogeologically determined groundwater flow direction and depth to water table information.

GEOLOGIC INFORMATION

Geologic Age and Rock Stratigraphic Unit
Source: P.G. Schruben, R.E. Arndt and W.J. Bawiec, Geology of the Conterminous U.S. at 1:2,500,000 Scale - A digital representation of the 1974 P.B. King and H.M. Beikman Map, USGS Digital Data Series DDS - 11 (1994).

STATSGO: State Soil Geographic Database
Source: Department of Agriculture, Natural Resources Conservation Service (NRCS)
The U.S. Department of Agriculture's (USDA) Natural Resources Conservation Service (NRCS) leads the national Conservation Soil Survey (NCSS) and is responsible for collecting, storing, maintaining and distributing soil survey information for privately owned lands in the United States. A soil map in a soil survey is a representation of soil patterns in a landscape. Soil maps for STATSGO are compiled by generalizing more detailed (SSURGO) soil survey maps.

SSURGO: Soil Survey Geographic Database
Source: Department of Agriculture, Natural Resources Conservation Service (NRCS)
Telephone: 800-672-5559
SSURGO is the most detailed level of mapping done by the Natural Resources Conservation Service, mapping scales generally range from 1:12,000 to 1:63,360. Field mapping methods using national standards are used to construct the soil maps in the Soil Survey Geographic (SSURGO) database. SSURGO digitizing duplicates the original soil survey maps. This level of mapping is designed for use by landowners, townships and county natural resource planning and management.

PHYSICAL SETTING SOURCE RECORDS SEARCHED

LOCAL / REGIONAL WATER AGENCY RECORDS

FEDERAL WATER WELLS

PWS: Public Water Systems
Source: EPA/Office of Drinking Water
Telephone: 202-564-3750
Public Water System data from the Federal Reporting Data System. A PWS is any water system which provides water to at least 25 people for at least 60 days annually. PWSs provide water from wells, rivers and other sources.

PWS ENF: Public Water Systems Violation and Enforcement Data
Source: EPA/Office of Drinking Water
Telephone: 202-564-3750
Violation and Enforcement data for Public Water Systems from the Safe Drinking Water Information System (SDWIS) after August 1995. Prior to August 1995, the data came from the Federal Reporting Data System (FRDS).

USGS Water Wells: USGS National Water Inventory System (NWIS)
This database contains descriptive information on sites where the USGS collects or has collected data on surface water and/or groundwater. The groundwater data includes information on wells, springs, and other sources of groundwater.

STATE RECORDS

Colorado GIS Well Database
Source: Office of State Engineer, Division of Water Resources
Telephone: 303-866-3581
The GIS Well database includes all wells that the Division of Water Resources permits.

OTHER STATE DATABASE INFORMATION

Oil and Gas Well Locations
Source: Department of Natural Resources
Telephone: 303-894-2100

RADON

State Database: CO Radon
Source: Department of Public Health & Environment
Telephone: 303-692-3090
Radon Study in Colorado

Area Radon Information
Source: USGS
Telephone: 703-356-4020
The National Radon Database has been developed by the U.S. Environmental Protection Agency (USEPA) and is a compilation of the EPA/State Residential Radon Survey and the National Residential Radon Survey. The study covers the years 1986 - 1992. Where necessary data has been supplemented by information collected at private sources such as universities and research institutions.

EPA Radon Zones
Source: EPA
Telephone: 703-356-4020
Sections 307 & 309 of IRAA directed EPA to list and identify areas of U.S. with the potential for elevated indoor radon levels.

OTHER

Airport Landing Facilities: Private and public use landing facilities
Source: Federal Aviation Administration, 800-457-6656

Epicenters: World earthquake epicenters, Richter 5 or greater
Source: Department of Commerce, National Oceanic and Atmospheric Administration

Earthquake Fault Lines: The fault lines displayed on EDR's Topographic map are digitized quaternary faultlines, prepared in 1975 by the United State Geological Survey

PHYSICAL SETTING SOURCE RECORDS SEARCHED

STREET AND ADDRESS INFORMATION

© 2015 TomTom North America, Inc. All rights reserved. This material is proprietary and the subject of copyright protection and other intellectual property rights owned by or licensed to Tele Atlas North America, Inc. The use of this material is subject to the terms of a license agreement. You will be held liable for any unauthorized copying or disclosure of this material.

SEC Parker Rd & Stroh Rd Parcels

S Parker Rd & E Stroh Rd

Parker, CO 80134

Inquiry Number: 5048691.9

September 13, 2017

The EDR Aerial Photo Decade Package

6 Armstrong Road, 4th floor
Shelton, CT 06484
Toll Free: 800.352.0050
www.edrnet.com

EDR Aerial Photo Decade Package

09/13/17

Site Name:

SEC Parker Rd & Stroh Rd Par
S Parker Rd & E Stroh Rd
Parker, CO 80134
EDR Inquiry # 5048691.9

Client Name:

Ground Engineering Consultants
41 Inverness Drive East
Englewood, CO 80112
Contact: Jason A. Smith

Environmental Data Resources, Inc. (EDR) Aerial Photo Decade Package is a screening tool designed to assist environmental professionals in evaluating potential liability on a target property resulting from past activities. EDR's professional researchers provide digitally reproduced historical aerial photographs, and when available, provide one photo per decade.

Search Results:

Year	Scale	Details	Source
2011	1"=500'	Flight Year: 2011	USDA/NAIP
2009	1"=500'	Flight Year: 2009	USDA/NAIP
2006	1"=500'	Flight Year: 2006	USDA/NAIP
2005	1"=500'	Flight Year: 2005	USDA/NAIP
2002	1"=500'	Flight Date: April 24, 2002	USGS
1999	1"=500'	Acquisition Date: October 04, 1999	USGS/DOQQ
1994	1"=500'	Flight Date: September 25, 1994	USGS
1988	1"=750'	Flight Date: July 05, 1988	USGS
1984	1"=500'	Flight Date: October 13, 1984	USDA
1978	1"=750'	Flight Date: July 05, 1978	USGS
1971	1"=500'	Flight Date: August 10, 1971	USGS
1964	1"=750'	Flight Date: October 04, 1964	USGS
1953	1"=750'	Flight Date: September 25, 1953	USGS
1939	1"=500'	Flight Date: March 21, 1939	USGS

When delivered electronically by EDR, the aerial photo images included with this report are for ONE TIME USE ONLY. Further reproduction of these aerial photo images is prohibited without permission from EDR. For more information contact your EDR Account Executive.

Disclaimer - Copyright and Trademark Notice

This Report contains certain information obtained from a variety of public and other sources reasonably available to Environmental Data Resources, Inc. It cannot be concluded from this Report that coverage information for the target and surrounding properties does not exist from other sources. NO WARRANTY EXPRESSED OR IMPLIED, IS MADE WHATSOEVER IN CONNECTION WITH THIS REPORT. ENVIRONMENTAL DATA RESOURCES, INC. SPECIFICALLY DISCLAIMS THE MAKING OF ANY SUCH WARRANTIES, INCLUDING WITHOUT LIMITATION, MERCHANTABILITY OR FITNESS FOR A PARTICULAR USE OR PURPOSE. ALL RISK IS ASSUMED BY THE USER. IN NO EVENT SHALL ENVIRONMENTAL DATA RESOURCES, INC. BE LIABLE TO ANYONE, WHETHER ARISING OUT OF ERRORS OR OMISSIONS, NEGLIGENCE, ACCIDENT OR ANY OTHER CAUSE, FOR ANY LOSS OF DAMAGE, INCLUDING, WITHOUT LIMITATION, SPECIAL, INCIDENTAL, CONSEQUENTIAL, OR EXEMPLARY DAMAGES. ANY LIABILITY ON THE PART OF ENVIRONMENTAL DATA RESOURCES, INC. IS STRICTLY LIMITED TO A REFUND OF THE AMOUNT PAID FOR THIS REPORT. Purchaser accepts this Report "AS IS". Any analyses, estimates, ratings, environmental risk levels or risk codes provided in this Report are provided for illustrative purposes only, and are not intended to provide, nor should they be interpreted as providing any facts regarding, or prediction or forecast of, any environmental risk for any property. Only a Phase I Environmental Site Assessment performed by an environmental professional can provide information regarding the environmental risk for any property. Additionally, the information provided in this Report is not to be construed as legal advice.

Copyright 2017 by Environmental Data Resources, Inc. All rights reserved. Reproduction in any media or format, in whole or in part, of any report or map of Environmental Data Resources, Inc., or its affiliates, is prohibited without prior written permission.

EDR and its logos (including Sanborn and Sanborn Map) are trademarks of Environmental Data Resources, Inc. or its affiliates. All other trademarks used herein are the property of their respective owners.

INQUIRY #: 5048691.9
YEAR: 2011
= 500'
N
EDR

INQUIRY #: 5048691.9
YEAR: 2009
= 500'
N
EDR

INQUIRY #: 5048691.9
YEAR: 2006
= 500'
N
EDR

INQUIRY #: 5048691.9
YEAR: 2005
= 500'
N
EDR

INQUIRY #: 5048691.9
YEAR: 2002
= 500'
N
EDR
Subject boundary not shown because it exceeds image extent or image is not georeferenced.

INQUIRY #: 5048691.9
YEAR: 1999
= 500'
N
EDR

INQUIRY #: 5048691.9

YEAR: 1994

= 500'

N

EDR

INQUIRY #: 5048691.9
YEAR: 1988
= 750'
N
EDR
Subject boundary not shown because it exceeds image extent or image is not georeferenced.

INQUIRY #: 5048691.9
YEAR: 1984
= 500'
N
EDR

INQUIRY #: 5048691.9

YEAR: 1978

= 750'

N

EDR

Subject boundary not shown because it exceeds image extent or image is not georeferenced.

INQUIRY #: 5048691.9
YEAR: 1971
= 500'
N
EDR

INQUIRY #: 5048691.9

YEAR: 1964

= 750'

N

EDR

Subject boundary not shown because it exceeds image extent or image is not georeferenced.

INQUIRY #: 5048691.9

YEAR: 1953

= 750'

N

EDR

Subject boundary not shown because it exceeds image extent or image is not georeferenced.



INQUIRY #: 5048691.9

YEAR: 1939

= 500'

N

EDR

Subject boundary not shown because it exceeds image extent or image is not georeferenced.

SEC Parker Rd & Stroh Rd Parcels
S Parker Rd & E Stroh Rd
Parker, CO 80134

Inquiry Number: 5048691.5
September 15, 2017

The EDR-City Directory Image Report

Environmental Data Resources Inc

6 Armstrong Road
Shelton, CT 06484
800.352.0050
www.edrnet.com

TABLE OF CONTENTS

SECTION

Executive Summary

Findings

City Directory Images

Thank you for your business.
Please contact EDR at 1-800-352-0050
with any questions or comments.

Disclaimer - Copyright and Trademark Notice

This Report contains certain information obtained from a variety of public and other sources reasonably available to Environmental Data Resources, Inc. It cannot be concluded from this Report that coverage information for the target and surrounding properties does not exist from other sources. **NO WARRANTY EXPRESSED OR IMPLIED, IS MADE WHATSOEVER IN CONNECTION WITH THIS REPORT. ENVIRONMENTAL DATA RESOURCES, INC. SPECIFICALLY DISCLAIMS THE MAKING OF ANY SUCH WARRANTIES, INCLUDING WITHOUT LIMITATION, MERCHANTABILITY OR FITNESS FOR A PARTICULAR USE OR PURPOSE. ALL RISK IS ASSUMED BY THE USER. IN NO EVENT SHALL ENVIRONMENTAL DATA RESOURCES, INC. BE LIABLE TO ANYONE, WHETHER ARISING OUT OF ERRORS OR OMISSIONS, NEGLIGENCE, ACCIDENT OR ANY OTHER CAUSE, FOR ANY LOSS OR DAMAGE, INCLUDING, WITHOUT LIMITATION, SPECIAL, INCIDENTAL, CONSEQUENTIAL, OR EXEMPLARY DAMAGES. ANY LIABILITY ON THE PART OF ENVIRONMENTAL DATA RESOURCES, INC. IS STRICTLY LIMITED TO A REFUND OF THE AMOUNT PAID FOR THIS REPORT.** Purchaser accepts this Report "AS IS". Any analyses, estimates, ratings, environmental risk levels or risk codes provided in this Report are provided for illustrative purposes only, and are not intended to provide, nor should they be interpreted as providing any facts regarding, or prediction orforecast of, any environmental risk for any property. Only a Phase I Environmental Site Assessment performed by an environmental professional can provide information regarding the environmental risk for any property. Additionally, the information provided in this Report is not to be construed as legal advice.

Copyright 2017 by Environmental Data Resources, Inc. All rights reserved. Reproduction in any media or format, in whole or in part, of any report or map of Environmental Data Resources, Inc. or its affiliates is prohibited without prior written permission.

EDR and its logos (including Sanborn and Sanborn Map) are trademarks of Environmental Data Resources, Inc. or its affiliates. All other trademarks used herein are the property of their respective owners.

EXECUTIVE SUMMARY

DESCRIPTION

Environmental Data Resources, Inc.'s (EDR) City Directory Report is a screening tool designed to assist environmental professionals in evaluating potential liability on a target property resulting from past activities. EDR's City Directory Report includes a search of available city directory data at 5 year intervals.

RESEARCH SUMMARY

The following research sources were consulted in the preparation of this report. A check mark indicates where information was identified in the source and provided in this report.

Year	*Target Street*	*Cross Street*	*Source*
2013	☑	☐	Cole Information Services
2008	☑	☐	Cole Information Services
2003	☑	☐	Cole Information Services
1999	☑	☐	Cole Information Services
1995	☑	☐	Cole Information Services
1992	☑	☐	Cole Information Services
1987	☑	☐	Cole Criss-Cross Directory
1982	☑	☐	Cole Criss-Cross Directory
1977	☐	☐	Cole Criss-Cross Directory

RECORD SOURCES

EDR is licensed to reproduce certain City Directory works by the copyright holders of those works. The purchaser of this EDR City Directory Report may include it in report(s) delivered to a customer. Reproduction of City Directories without permission of the publisher or licensed vendor may be a violation of copyright.

FINDINGS

TARGET PROPERTY STREET

S Parker Rd & E Stroh Rd
Parker, CO 80134

Year	CD Image	Source	
E STROH RD			
2013	-	Cole Information Services	Street not listed in Source
2008	pg A3	Cole Information Services	
2003	pg A5	Cole Information Services	
1999	pg A7	Cole Information Services	
1995	pg A8	Cole Information Services	
1992	pg A9	Cole Information Services	
1987	pg A10	Cole Criss-Cross Directory	
1982	pg A12	Cole Criss-Cross Directory	
1977	-	Cole Criss-Cross Directory	Street not listed in Source
S PARKER RD			
2013	pg A2	Cole Information Services	
2008	pg A4	Cole Information Services	
2003	pg A6	Cole Information Services	
1999	-	Cole Information Services	Street not listed in Source
1995	-	Cole Information Services	Street not listed in Source
1992	-	Cole Information Services	Street not listed in Source
1987	pg A11	Cole Criss-Cross Directory	
1982	pg A13	Cole Criss-Cross Directory	
1977	-	Cole Criss-Cross Directory	Street not listed in Source

FINDINGS

CROSS STREETS

No Cross Streets Identified

City Directory Images

Target Street	Cross Street	Source
✓	-	Cole Information Services

S PARKER RD 2013

12939	STROH RANCH LIQUORS
12947	ALWAYS AVAILABLE PLUMBING
	AUTO LOCKS & LOCKSMITH
	PIZZA HUT
12949	M & KS
12959	A MOBILE LOCKSMITHS
	KING SOOPERS
	STARBUCKS COFFEE
12987	ANDERSON EMERGENCY LOCKSMITH
	AUTO LOCKSMITH
	CARLS JR
12989	COST CUTTER FAMILY HAIR SALON
	PARKER LOCKSMITH
12999	UNITED STUDIOS OF SELF DEFENSE
13009	RESTORATION DRY CLEANING
13019	WILD BIRD CENTER
13059	HOWARD VAUGHAN STATE FARM INSURANC
	LOCKSMITH
13069	TEN NAILS
13097	CREEKSIDE DENTAL
	ELITE LOCKSMITH
	GANNON GROOMING K9 SALES & MARKET
	SUBWAY SANDWICHES
13143	WALGREENS
13151	CHASE
	CHASE BANK
	KERR LOCKSMITH
	LOCK SIDE UP INC
13185	VALERO

Target Street	Cross Street	Source
✓	-	Cole Information Services

E STROH RD 2008

6484	CHERRY CREEK ANIMAL CLINIC PC
	MARC MCCALL DVM
6490	MRS PENN LLC
6735	S R HOMES INC
6940	EILEEN SECORD
7289	TODD SINGER
7363	GREGORY MCBROOME
7425	ROBERT WALSH
7501	OCCUPANT UNKNOWN
7539	ACCURATE CONSULTANTS CORP
	NEIL WISER
7803	C G C OPERATIONS
	CAPITAL PARTNERS LLC AN IDAHO LLC
	CGC OPERATING LLC
	CO GOLF CLUB
	REATA WESTERRA
7806	OCCUPANT UNKNOWN
7807	OCCUPANT UNKNOWN
7809	OCCUPANT UNKNOWN
7905	ANDREW SHAPIRO
7973	OCCUPANT UNKNOWN
7997	JAMES CLARK
8091	JACK FEURTADO

Target Street	Cross Street	Source
✓	-	Cole Information Services

S PARKER RD 2008

12937	BLOCKBUSTER VIDEO INC
12939	STROH RANCH LIQUORS INC
12947	PIZZA HUT
12959	DILLON CO
	FIRSTBANK OF PARKER
	KROGER CENTRAL RG & CORP OFFS
12987	CARLS JUNIOR
12989	COST CUTTERS
13007	BRIGHT VENTURES LLC
13009	DRY CLEANING STATION
13019	DAVID HOLLOWAY
13039	EYE CARE SPECIALTIES
	SPINOZZI LOUIS A
13049	HOUSE BREWS
13069	NAIL SHOP
13097	ADVANCED TECHNOLOGY ACADEMY LLC
	CREEKSIDE DENTAL
	LACOUTURE CARY
	NICOLOS CHICAGO STYLE PIZZA
	SUBWAY
13143	WALGREENS

Target Street	Cross Street	Source
✓	-	Cole Information Services

E STROH RD 2003

6484	CHERRY CREEK ANIMAL CLINIC
	MARC MCCALL
6490	MELVIN MANDEL
6731	H & H TREES
	OCCUPANT UNKNOWN
6733	RALPH MESSER
	SIMCHAT TORAH BEIT MIDRASH
6735	DUANE EVARTS
	FOXES FOR KIDS INC
	SR HOMES INC
	SRDLP INC
	STROH RANCH
	STROH RANCH ENTERPRISES INC
6940	LEWIS SECORD
7289	BOMAR PAINTING INC
	TODD SINGER
7363	GREGORY MCBROOME
7425	ROBERT WALSH
7501	DANNY SARMIENTO
7539	NEIL WISER
7806	OCCUPANT UNKNOWN
7807	STEVE VAUGHN
7809	ROGER CHRISTENSEN
7905	ANDREW SHAPIRO
7973	OCCUPANT UNKNOWN
7997	JAMES CLARK
8091	JACK FEURTADO

Target Street	Cross Street	Source
✓	-	Cole Information Services

S PARKER RD 2003

12937	BLOCKBUSTER VIDEO
	OCCUPANT UNKNOWN
12947	PIZZA HUT
12949	M & KS
12959	KING SOOPERS
12987	CARLS JR
	OCCUPANT UNKNOWN
12989	COST CUTTERS FAMILY HAIR CARE
12999	CLINE CONSULTING & TRANNG
	DONALD DAMICO
	HOMELENDING NETWORK
	K OCONNELL
	MILESTONE NETWORKS INC
	PHILLIP HENDRIX
	POSTNET
	ROBERT RIVERA
	ROBERT TYBOROSKI
	WILLIE CLARK
13009	DRY CLEANING STATION
13019	WILD BIRD CTR
13039	CHILD & ADOLESCENT VISION CLNC
	DR LOUIS SPINOZZI
	EYECARE SPECIALTIES
	KRISTEN C NICHOLSON
	LOUIS SPINOZZI
13059	OCCUPANT UNKNOWN
	SISTER FRIEND
13069	LA BELLE NAIL SHOP

Target Street	Cross Street	Source
✓	-	Cole Information Services

E STROH RD 1999

6484	CHERRY CREEK ANIMAL CLINIC
6490	MELVIN MANDEL
6726	OCCUPANT UNKNOWN
6731	KELLY SORENSEN
6733	M MESSER
	RALPH MESSER
6735	COLORADO FOXES AMATEUR SOCCER CLUB
	J LOOS
	S R HOMES INCORPORATED
	STROH RANCH DEVELOPMENT LIMITED PARTNERSHIP
	STROH RANCH SECURITY INCORPORATED
6940	LEWIS SECORD
	SECORD RD LEWIS
7289	BOMAR PAINTING INCORPORATED
	TODD SINGER
7363	OCCUPANT UNKNOWN
7425	ROBERT WALSH
7501	OCCUPANT UNKNOWN
7539	DANIEL BLAKEMORE
7803	CADE BENSON
	CIRCLE TWO RANCH
7806	OCCUPANT UNKNOWN
7807	M HENDERSON
7809	ROGER CHRISTENSEN
7905	ANDY SHAPIRO
7973	OCCUPANT UNKNOWN
7997	OCCUPANT UNKNOWN
8091	JACK FEURTADO

Target Street	Cross Street	Source
✓	-	Cole Information Services

E STROH RD 1995

6484	CHERRY CREEK ANIMAL CLNC
6490	MANDEL, MELVIN H
6733	WILLS, SCOTT
6735	COLORADO FOXES SOCCER CLUB
	LOOS, J L
	STROH RANCH COMMUNITY ASSN INC
	STROH RANCH DEVELOPMENT LTD
6940	SECORD, LEWIS
7425	WALSH, ROBERT G
7455	ZIMMERMAN, CLARK
7539	HANSON, RANDALL
7803	BENSON, CADE
	BETTS, F B JR
7805	DODGE, FRANK II
7806	PUTT, DAVID J
7807	MCNERNEY, JACK
7809	CHRISTENSEN, ROGER K
7905	SHAPIRO, ANDY
8091	FEURTADO, JACK W

Target Street	Cross Street	Source
✓	-	Cole Information Services

E STROH RD 1992

6490	MANDEL, MELVIN H
6733	SEWELL, DAN
6735	BRIAN CRAWFORD
	COLO FOXES SOCCER
	LAZY-L RANCH
	LOOS, J L
	M E BRYAN
	ROBERT LOWRY
	STROH RANCH COMMNC
	STROH RANCH DVLPRS
	STROH RNCH ENTERPR
	STROH RNCH SECURIT
6940	SECORD, LEWIS
7425	WALSH, ROBERT G
7501	HANSEN, MAGNUS R
7803	BENSON, CADE
	BETTS, F B JR
	CIRCLE TWO RNCH
7805	ERPELDING, KIRBY
7806	PUTT, DAVID J
7809	CHRISTENSEN, ROGER K
7905	SHAPIRO, ANDY
8091	FEURTADO, JACK W

Target Street	Cross Street	Source
✓	-	Cole Criss-Cross Directory

E STROH RD 1987

STROH RD E

RR 1 80134

6176	Felix Ramos	82	841-0036
6401 ★	**Stroh Ranch**	¤	**841-5678**
6490	Melvin H Mandel	72	841-2610
	Melvin H Mandel	72	841-2700
6733	Dr Gerald Vetter	82	841-5800
	Gerald L Vetter	79	841-2067
	★ Dr Gerald Vetter	**79**	**841-5800**
	★ Vetter Ranch	**79**	**841-5848**
6735	Rusty Henson	¤	841-9506
6940	Lewis Secord	69	841-3348

RR 9 80134

7000	Tracy Kimnahc	¤	841-9581
7363	Hugh Mackay	85 ●	841-4157
	Jerry Saurlock	85	841-4157
7501	Magnus R Hansen	¤ ●	841-1721
7803	Burr Betts	76	841-3204
	Burr Betts	76	841-4570
	L A Betts	83	841-4625
	William Tanin	81	841-0538
7805	Robert D Tibbetts	¤	841-1854
7807	Burr Betts Jr	80	841-4418
7809	William R Bloom	¤ ●	841-1995
7905	John K Gauer	85 ●	841-2192
8091	Jack W Feurtado	78	841-3813

20 RESIDENCE 3 BUSINESS

Target Street	Cross Street	Source
✓	-	Cole Criss-Cross Directory

S PARKER RD 1987

6513		Paul Makowski	78	841-4455
6598	★	N E Elem School	83	841-3171
	★	Northeast Elem Sch	69	841-3171
6950	★	Pinery Archtctrl	83	841-5305
	★	Senior Corp	¤	841-9651
7661		Lewis Christiansen	77	841-3276
	½	James C Nelson	83	841-4160
7663			NP	
8300		William Rateuke	74	841-2330
8752		Eileen Cockriel	¤	841-9636
		Martin Cockriel	81	841-3136
		Patricia A Miller	¤	841-1738
8806		Linda J Corriea	85	841-5436
	●	RR 6		80134
10453	★	Fred M Lehman	70	841-3173
	★	Lehmans Greenhouse	78	841-3173
10471	★	Hair Horizon	-	841-5777
10816	★	First Baptist Ch	71	841-3785

Target Street	Cross Street	Source
✓	-	Cole Criss-Cross Directory

E STROH RD 1982

STROH RD E

. 80

101170

6176	P Hernandes	.79	841-
	Carolina Sanchez	.77	841-
	James Sines	.80	841-
6490	Clifford M Winter	.¤	841-
6733	S M Blach	.¤	841-
	Gerald L Vetter	.79	841-
	★Dr Gerald Vetter		841-
	★Vetter Ranch		841-
6735	John K Gauer	.80	841-
6940	Lewis Secord	.69	841-
7000	John D Ankney	.79	841-
	W L OBrien	.75	841-
7803	Burr Betts	.76	841-
	K L Kershaw	.79	841-
	William Tanin	.¤	841-
7807	Burr Betts Jr	.80	841-
8091	Jack W Feurtado	.78	841-

14 Residence 2 Busin

Target Street	Cross Street	Source
✓	-	Cole Criss-Cross Directory

S PARKER RD 1982

2539	★Van Schaack&Co	¤	841-0540
6513	Paul Makowski	78	841-4455
7661	Lewis Christiansen	77	841-3276
7663		NP	
8126	Ed Rodine	74	841-3260
8136	Tom Kammerlohr	77	841-4128
8752	Barbara Cockriel	¤	841-3136
	K I Look	78	841-5113
8806	Jim Fisk	¤	841-4119
8941	Judith Burns	–	841-0405
	Vaughn Church	¤	841-0699
	Thomas H Poole	–	841-0405
9350	E R Nelson	78	841-2826
	Bernard Selvy	71	841-3769
10076	★Parker Square PTS	¤	841-3730
10090	★Carols of Parker	¤	841-2760
10092	★Kambadoobas Deli	¤	841-5050
10102	★Colorado TWO J Inc	¤	841-5000
	★Hills Cntry Market		841-3459
10453	★Fred M Lehman		841-3173
	★Lehmans Greenhouse		841-3173
10816	★First Baptist Ch		841-3785
11014	F S Potestio II	¤	841-0841
	Marvin Swigart	77	841-2092
11240		NP	
11245	Louis M Colaiannia	¤	841-5313
	★Assoc Podiatric	¤	841-4036
	★Kenneth M Cixey	¤	841-5313
	★Dr L M Colaiannia		841-5313

SEC Parker Rd & Stroh Rd Parcels

S Parker Rd & E Stroh Rd

Parker, CO 80134

Inquiry Number: 5048691.4

September 13, 2017

EDR Historical Topo Map Report

with QuadMatch™

6 Armstrong Road, 4th floor
Shelton, CT 06484
Toll Free: 800.352.0050
www.edrnet.com

EDR Historical Topo Map Report

09/13/17

Site Name:	Client Name:
SEC Parker Rd & Stroh Rd Par	Ground Engineering Consultants
S Parker Rd & E Stroh Rd	41 Inverness Drive East
Parker, CO 80134	Englewood, CO 80112
EDR Inquiry # 5048691.4	Contact: Jason A. Smith

EDR Topographic Map Library has been searched by EDR and maps covering the target property location as provided by Ground Engineering Consultants were identified for the years listed below. EDR's Historical Topo Map Report is designed to assist professionals in evaluating potential liability on a target property resulting from past activities. EDRs Historical Topo Map Report includes a search of a collection of public and private color historical topographic maps, dating back to the late 1800s.

Search Results:		*Coordinates:*	
P.O.#	17-3697	**Latitude:**	39.476572 39° 28' 36" North
Project:	SEC Parker Rd & Stroh Rd	**Longitude:**	-104.756911 -104° 45' 25" West
		UTM Zone:	Zone 13 North
		UTM X Meters:	520907.58
		UTM Y Meters:	4369692.66
		Elevation:	5989.38' above sea level

Maps Provided:

2013
1994
1971
1965, 1966
1945
1939, 1940
1913
1894

Disclaimer - Copyright and Trademark Notice

This Report contains certain information obtained from a variety of public and other sources reasonably available to Environmental Data Resources, Inc. It cannot be concluded from this Report that coverage information for the target and surrounding properties does not exist from other sources. NO WARRANTY EXPRESSED OR IMPLIED, IS MADE WHATSOEVER IN CONNECTION WITH THIS REPORT. ENVIRONMENTAL DATA RESOURCES, INC. SPECIFICALLY DISCLAIMS THE MAKING OF ANY SUCH WARRANTIES, INCLUDING WITHOUT LIMITATION, MERCHANTABILITY OR FITNESS FOR A PARTICULAR USE OR PURPOSE. ALL RISK IS ASSUMED BY THE USER. IN NO EVENT SHALL ENVIRONMENTAL DATA RESOURCES, INC. BE LIABLE TO ANYONE, WHETHER ARISING OUT OF ERRORS OR OMISSIONS, NEGLIGENCE, ACCIDENT OR ANY OTHER CAUSE, FOR ANY LOSS OF DAMAGE, INCLUDING, WITHOUT LIMITATION, SPECIAL, INCIDENTAL, CONSEQUENTIAL, OR EXEMPLARY DAMAGES. ANY LIABILITY ON THE PART OF ENVIRONMENTAL DATA RESOURCES, INC. IS STRICTLY LIMITED TO A REFUND OF THE AMOUNT PAID FOR THIS REPORT. Purchaser accepts this Report "AS IS". Any analyses, estimates, ratings, environmental risk levels or risk codes provided in this Report are provided for illustrative purposes only, and are not intended to provide, nor should they be interpreted as providing any facts regarding, or prediction or forecast of, any environmental risk for any property. Only a Phase I Environmental Site Assessment performed by an environmental professional can provide information regarding the environmental risk for any property. Additionally, the information provided in this Report is not to be construed as legal advice.

Copyright 2017 by Environmental Data Resources, Inc. All rights reserved. Reproduction in any media or format, in whole or in part, of any report or map of Environmental Data Resources, Inc., or its affiliates, is prohibited without prior written permission.

EDR and its logos (including Sanborn and Sanborn Map) are trademarks of Environmental Data Resources, Inc. or its affiliates. All other trademarks used herein are the property of their respective owners.

Topo Sheet Key

This EDR Topo Map Report is based upon the following USGS topographic map sheets.

2013 Source Sheets

Ponderosa Park
2013
7.5-minute, 24000

Parker
2013
7.5-minute, 24000

Castle Rock North
2013
7.5-minute, 24000

Piney Creek
2013
7.5-minute, 24000

1994 Source Sheets

Parker
1994
7.5-minute, 24000
Aerial Photo Revised 1988

Castle Rock North
1994
7.5-minute, 24000
Aerial Photo Revised 1988

Ponderosa Park
1994
7.5-minute, 24000
Aerial Photo Revised 1988

Piney Creek
1994
7.5-minute, 24000
Aerial Photo Revised 1988

1971 Source Sheets

Parker
1971
7.5-minute, 24000
Aerial Photo Revised 1971

Castle Rock North
1971
7.5-minute, 24000
Aerial Photo Revised 1971



Piney Creek
1971
7.5-minute, 24000
Aerial Photo Revised 1971



Ponderosa Park
1971
7.5-minute, 24000
Aerial Photo Revised 1971

1965, 1966 Source Sheets

Castle Rock North
1965
7.5-minute, 24000
Aerial Photo Revised 1964

Parker
1965
7.5-minute, 24000
Aerial Photo Revised 1964

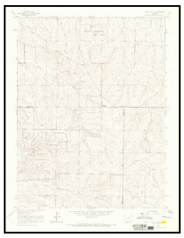

Piney Creek
1966
7.5-minute, 24000
Aerial Photo Revised 1965



Ponderosa Park
1966
7.5-minute, 24000
Aerial Photo Revised 1965

Topo Sheet Key

This EDR Topo Map Report is based upon the following USGS topographic map sheets.

1945 Source Sheets

Castle Rock
1945
15-minute, 62500

Elizabeth
1945
15-minute, 62500

1939, 1940 Source Sheets

Elizabeth
1939
15-minute, 62500

Castle Rock
1940
15-minute, 62500

1913 Source Sheets

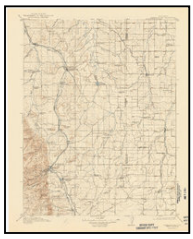

Castle Rock
1913
30-minute, 125000

1894 Source Sheets

Castle Rock
1894
30-minute, 125000

Historical Topo Map

2013

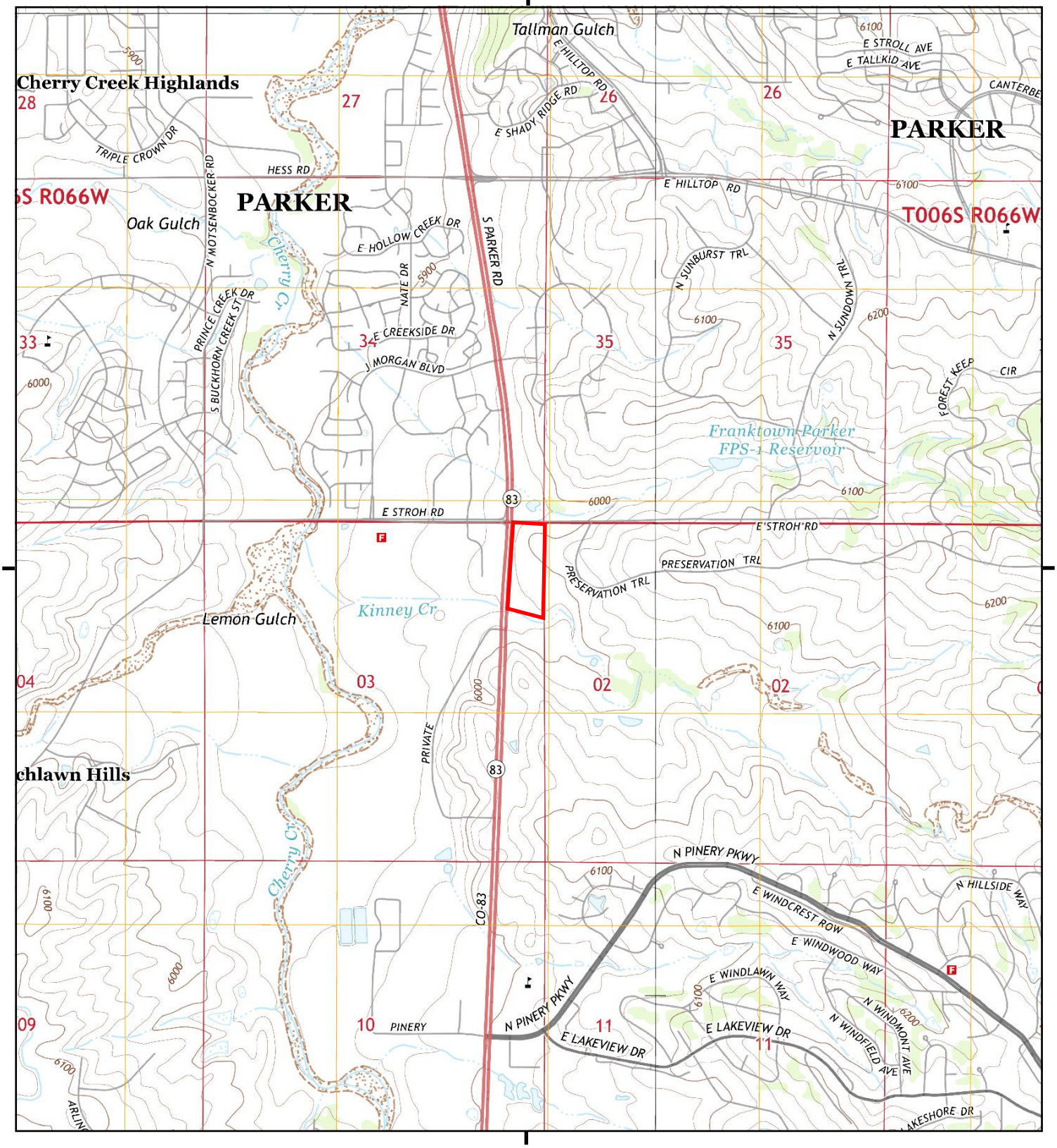

This report includes information from the following map sheet(s).

0 Miles 0.25 0.5 1 1.5

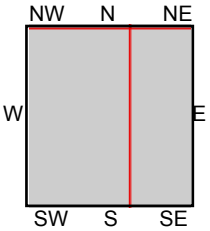

TP, Castle Rock North, 2013, 7.5-minute
NE, Piney Creek, 2013, 7.5-minute
SE, Ponderosa Park, 2013, 7.5-minute
NW, Parker, 2013, 7.5-minute

SITE NAME: SEC Parker Rd & Stroh Rd Parcels
ADDRESS: S Parker Rd & E Stroh Rd
Parker, CO 80134
CLIENT: Ground Engineering Consultants

N

Historical Topo Map

1994

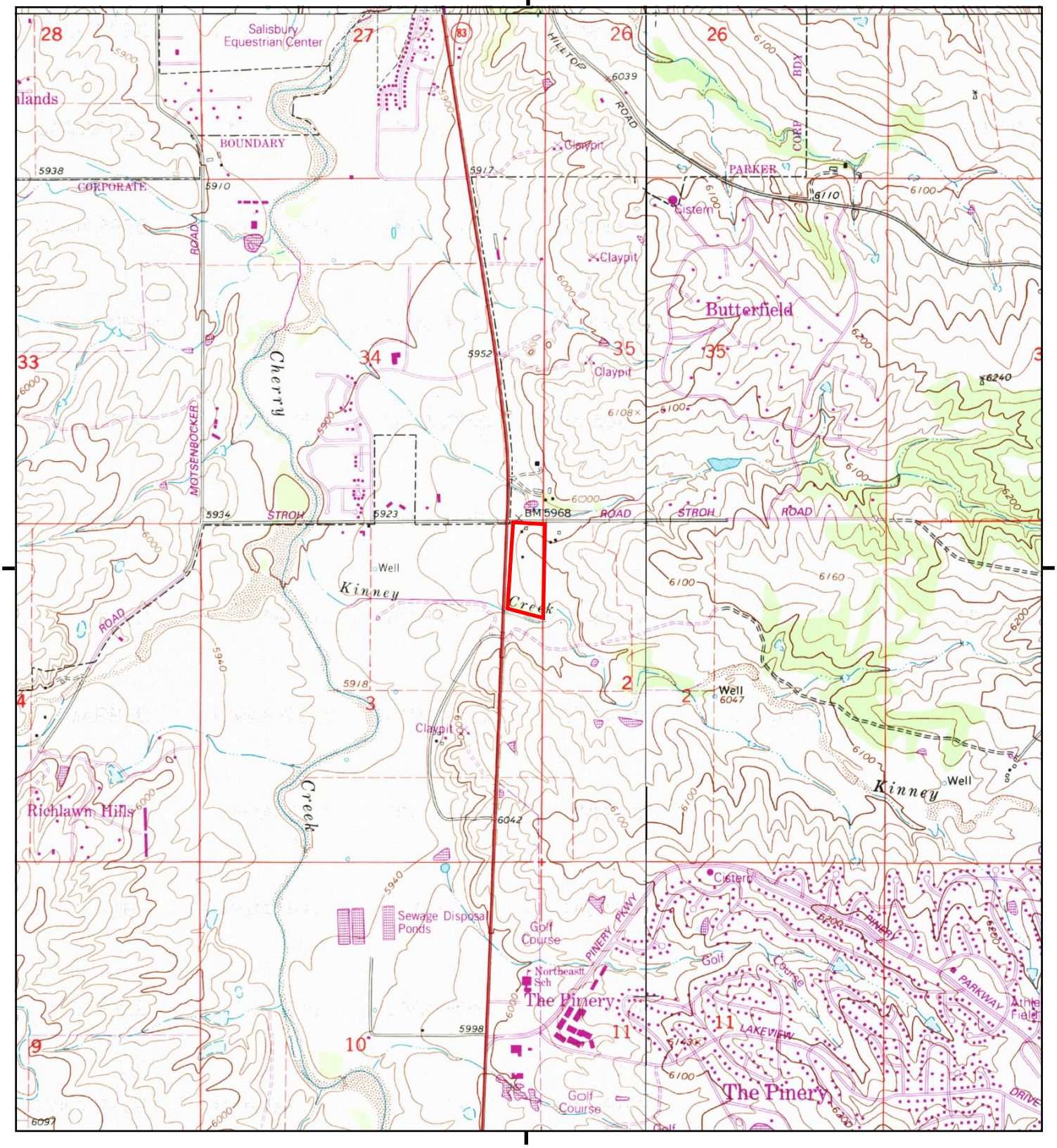

This report includes information from the following map sheet(s).

0 Miles 0.25 0.5 1 1.5

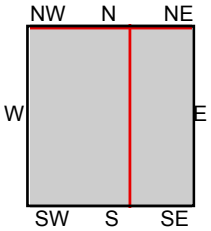

TP, Castle Rock North, 1994, 7.5-minute
NE, Piney Creek, 1994, 7.5-minute
SE, Ponderosa Park, 1994, 7.5-minute
NW, Parker, 1994, 7.5-minute

SITE NAME: SEC Parker Rd & Stroh Rd Parcels
ADDRESS: S Parker Rd & E Stroh Rd
Parker, CO 80134
CLIENT: Ground Engineering Consultants

N

Historical Topo Map

1971

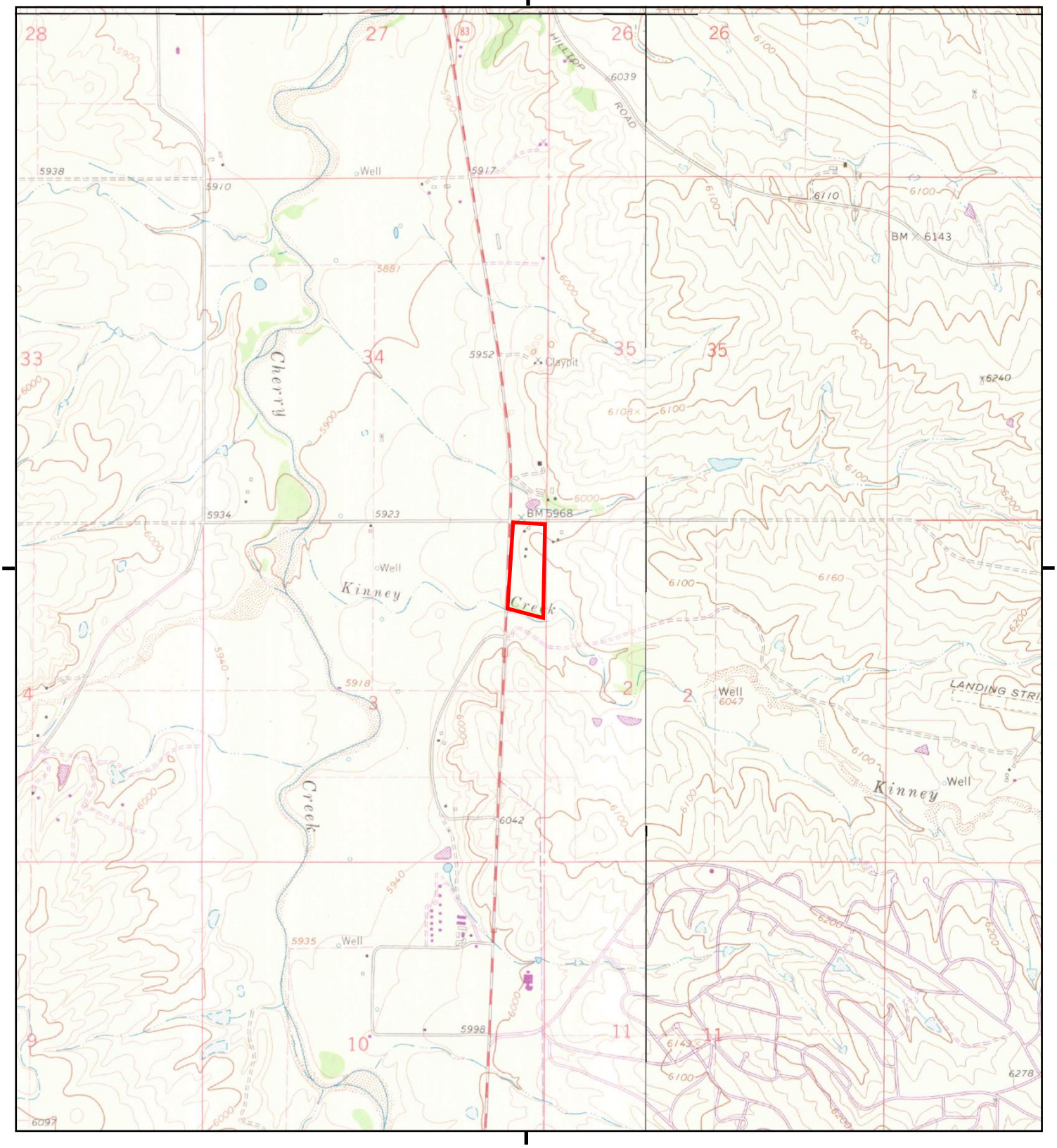

This report includes information from the following map sheet(s).

0 Miles 0.25 0.5 1 1.5

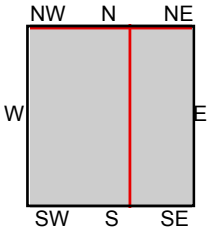

TP, Castle Rock North, 1971, 7.5-minute
NE, Piney Creek, 1971, 7.5-minute
SE, Ponderosa Park, 1971, 7.5-minute
NW, Parker, 1971, 7.5-minute

SITE NAME: SEC Parker Rd & Stroh Rd Parcels
ADDRESS: S Parker Rd & E Stroh Rd
Parker, CO 80134
CLIENT: Ground Engineering Consultants

N

Historical Topo Map

1965, 1966

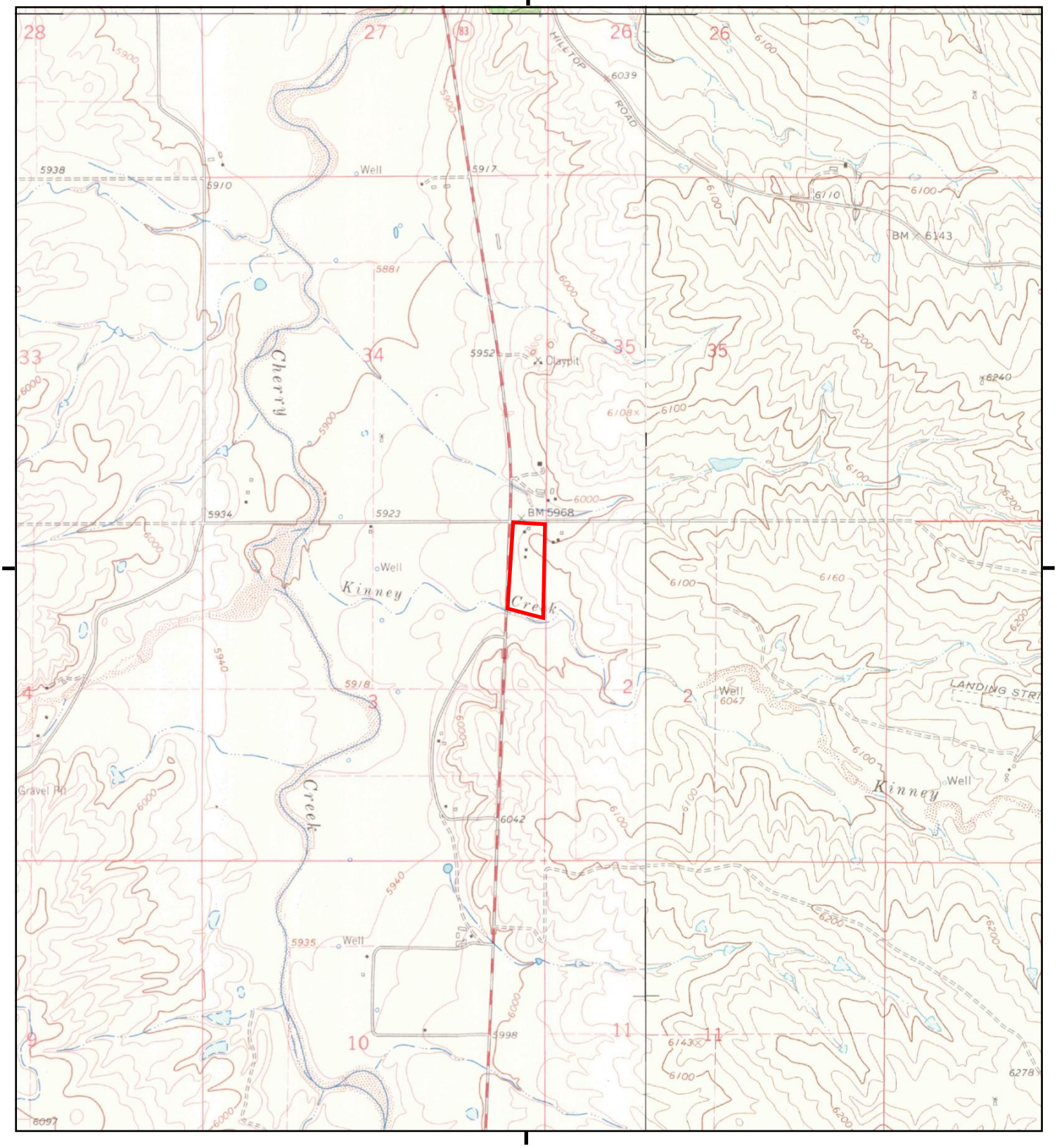

This report includes information from the following map sheet(s).

0 Miles 0.25 0.5 1 1.5

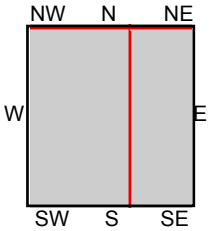

TP, Castle Rock North, 1965, 7.5-minute
NE, Piney Creek, 1966, 7.5-minute
SE, Ponderosa Park, 1966, 7.5-minute
NW, Parker, 1965, 7.5-minute

SITE NAME: SEC Parker Rd & Stroh Rd Parcels
ADDRESS: S Parker Rd & E Stroh Rd
Parker, CO 80134
CLIENT: Ground Engineering Consultants

N

Historical Topo Map

1945

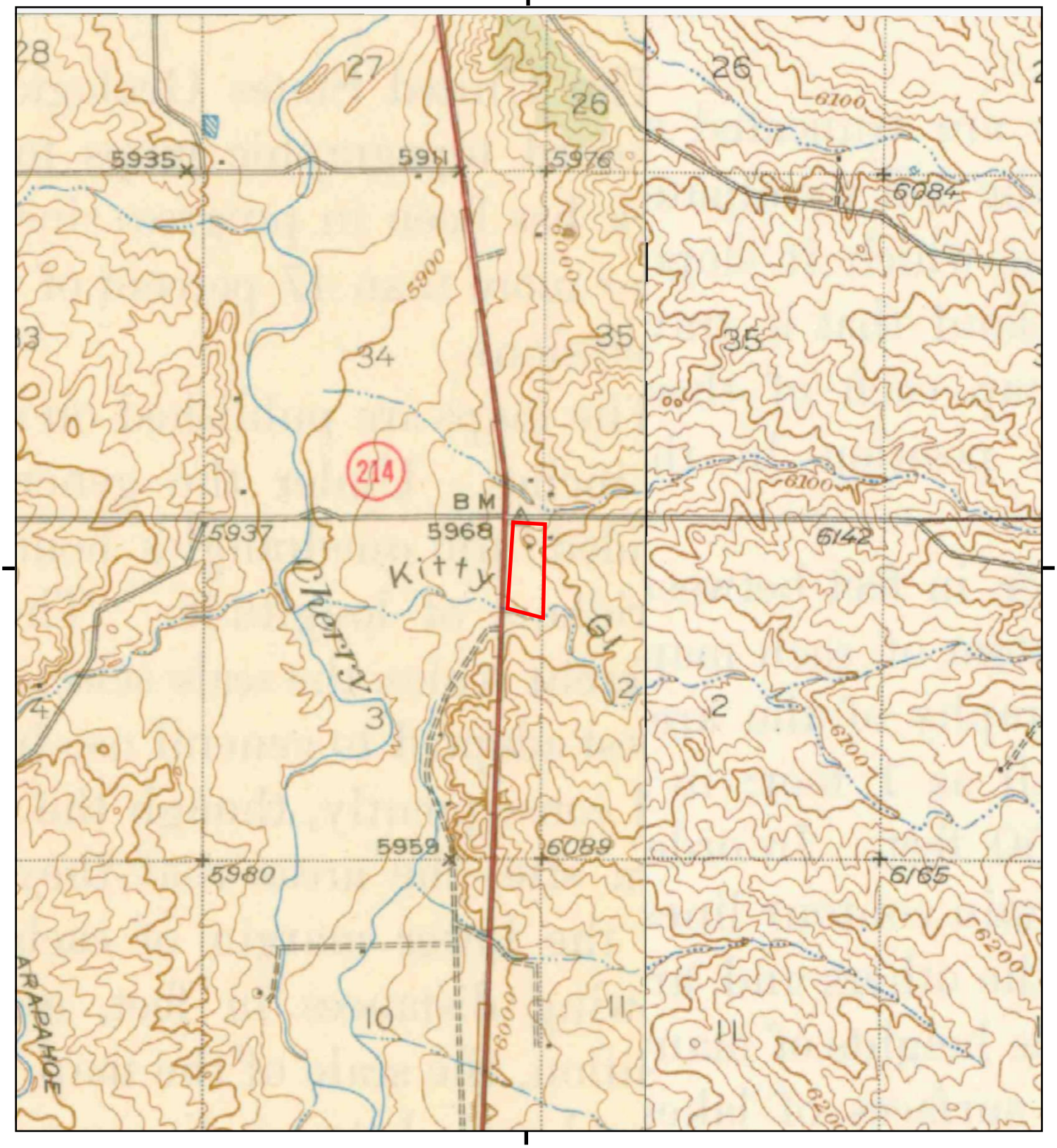

This report includes information from the following map sheet(s).

0 Miles 0.25 0.5 1 1.5

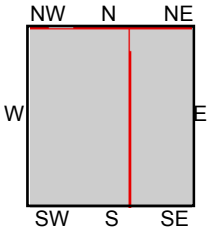

TP, Castle Rock, 1945, 15-minute
SE, Elizabeth, 1945, 15-minute

SITE NAME: SEC Parker Rd & Stroh Rd Parcels
ADDRESS: S Parker Rd & E Stroh Rd
Parker, CO 80134
CLIENT: Ground Engineering Consultants

N

Historical Topo Map

1939, 1940

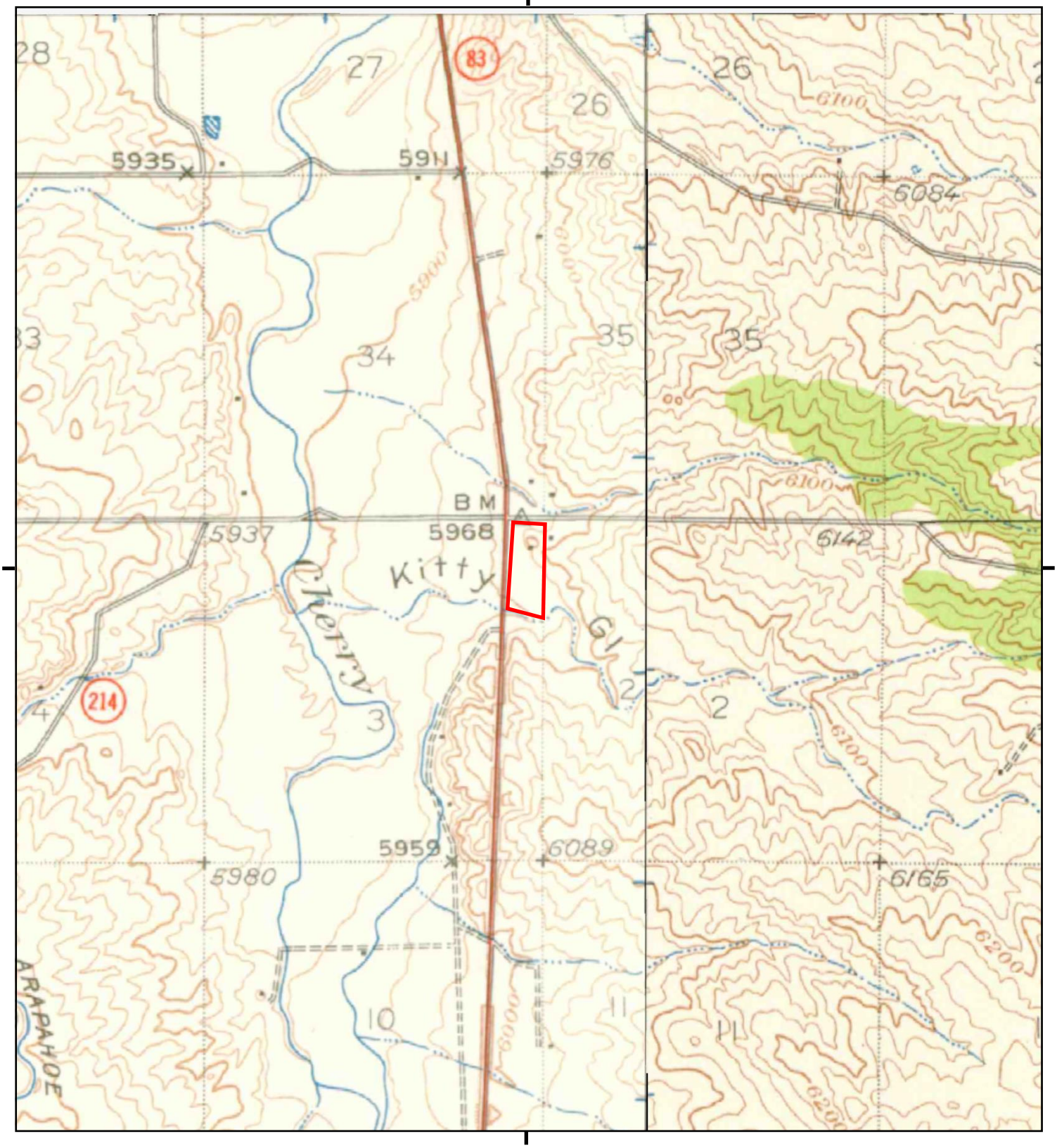

This report includes information from the following map sheet(s).

0 Miles 0.25 0.5 1 1.5

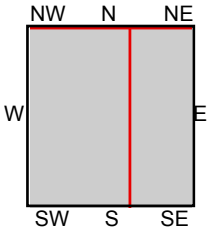

TP, Castle Rock, 1940, 15-minute
SE, Elizabeth, 1939, 15-minute

SITE NAME: SEC Parker Rd & Stroh Rd Parcels
ADDRESS: S Parker Rd & E Stroh Rd
Parker, CO 80134
CLIENT: Ground Engineering Consultants

N

Historical Topo Map

1913

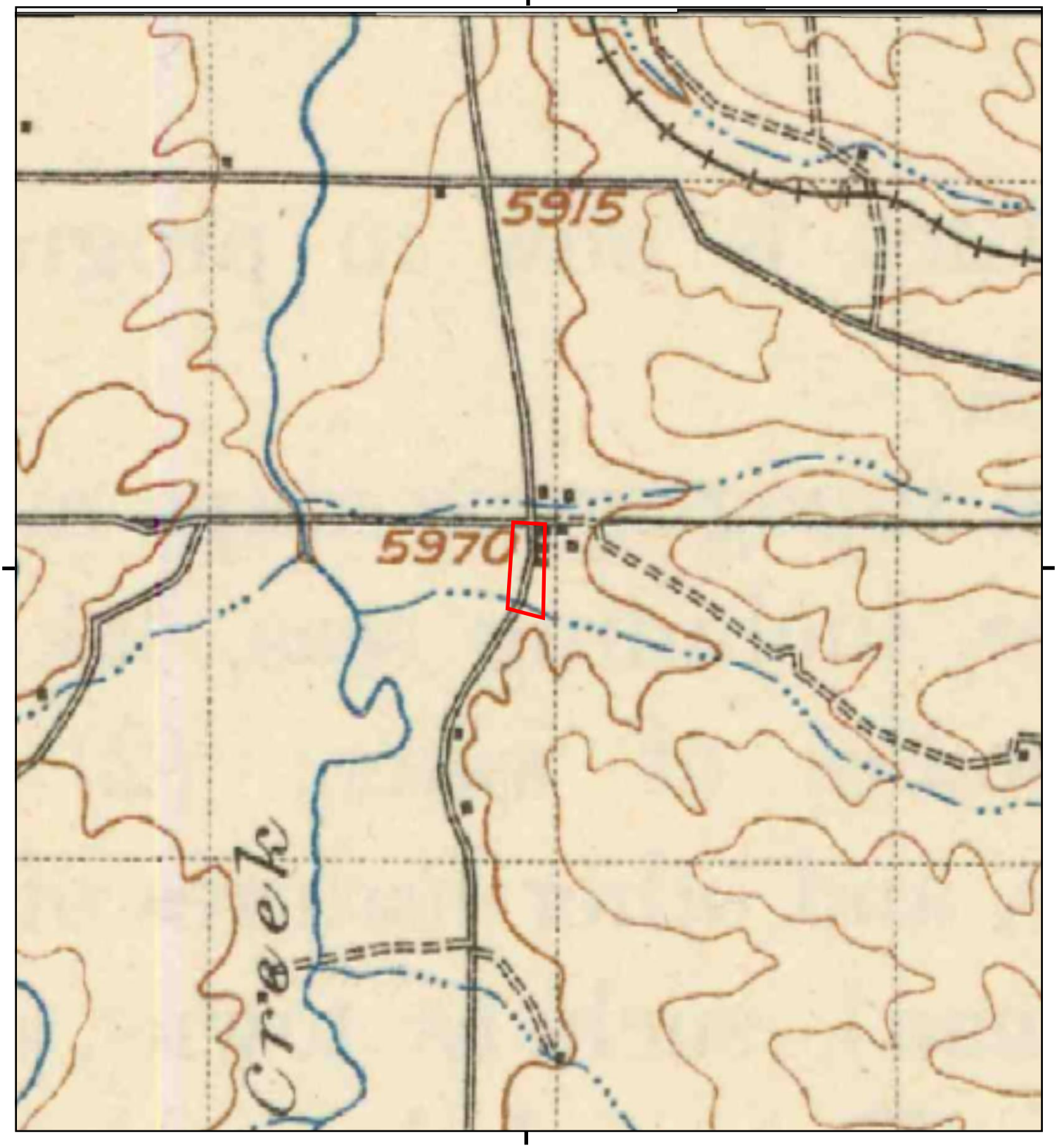

This report includes information from the following map sheet(s).

0 Miles 0.25 0.5 1 1.5

NW N NE
W E
SW S SE

TP, Castle Rock, 1913, 30-minute

SITE NAME: SEC Parker Rd & Stroh Rd Parcels
ADDRESS: S Parker Rd & E Stroh Rd
Parker, CO 80134
CLIENT: Ground Engineering Consultants

N

Historical Topo Map

1894

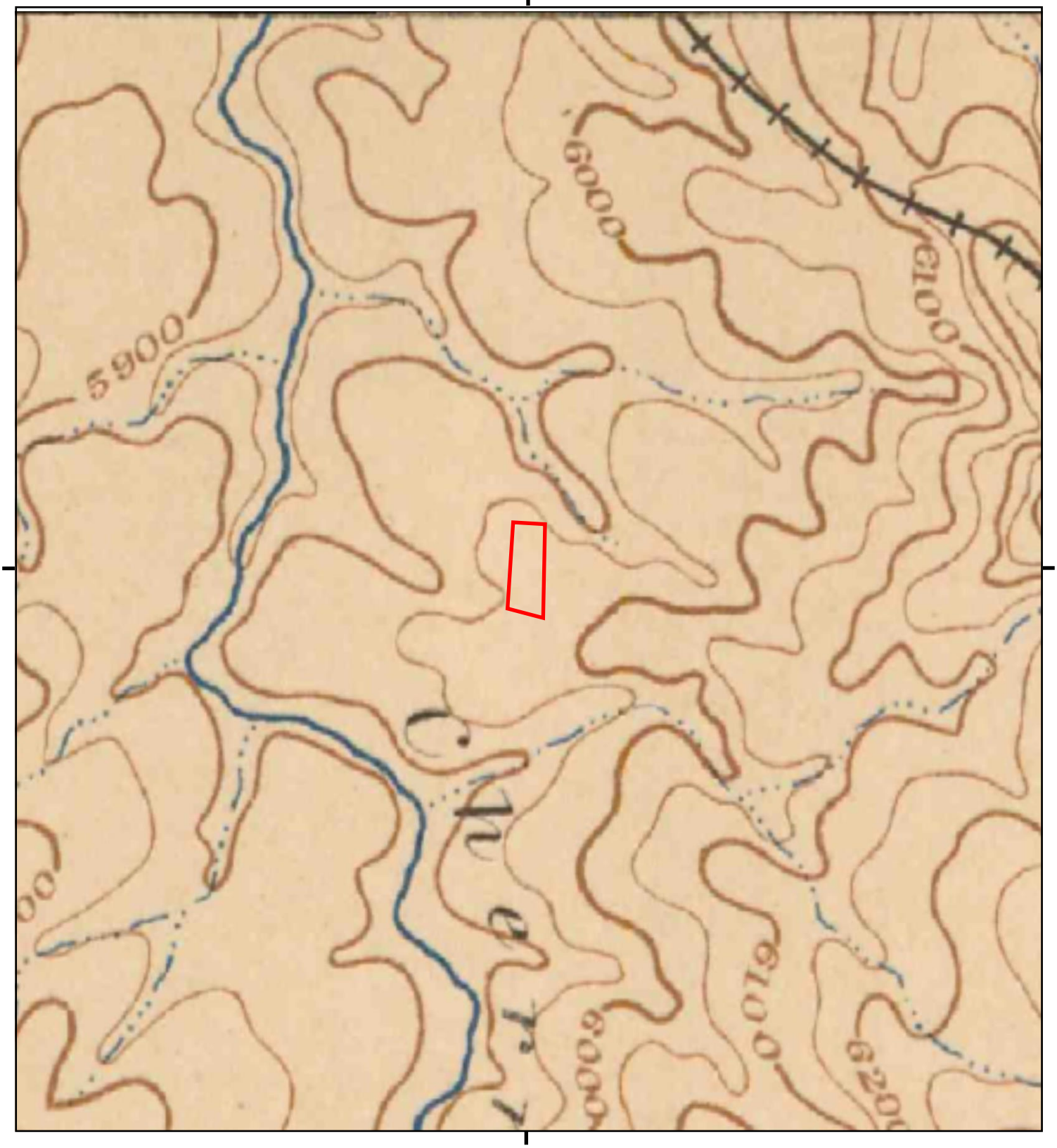

This report includes information from the following map sheet(s).

0 Miles 0.25 0.5 1 1.5

NW N NE
W E
SW S SE

TP, Castle Rock, 1894, 30-minute

SITE NAME: SEC Parker Rd & Stroh Rd Parcels
ADDRESS: S Parker Rd & E Stroh Rd
Parker, CO 80134
CLIENT: Ground Engineering Consultants

N

SEC Parker Rd & Stroh Rd Parcels

S Parker Rd & E Stroh Rd

Parker, CO 80134

Inquiry Number: 5048691.3

September 13, 2017

Certified Sanborn® Map Report

6 Armstrong Road, 4th floor
Shelton, CT 06484
Toll Free: 800.352.0050
www.edrnet.com

Certified Sanborn® Map Report

09/13/17

Site Name:	Client Name:
SEC Parker Rd & Stroh Rd Par	Ground Engineering Consultants
S Parker Rd & E Stroh Rd	41 Inverness Drive East
Parker, CO 80134	Englewood, CO 80112
EDR Inquiry # 5048691.3	Contact: Jason A. Smith

The Sanborn Library has been searched by EDR and maps covering the target property location as provided by Ground Engineering Consultants were identified for the years listed below. The Sanborn Library is the largest, most complete collection of fire insurance maps. The collection includes maps from Sanborn, Bromley, Perris & Browne, Hopkins, Barlow, and others. Only Environmental Data Resources Inc. (EDR) is authorized to grant rights for commercial reproduction of maps by the Sanborn Library LLC, the copyright holder for the collection. Results can be authenticated by visiting www.edrnet.com/sanborn.

The Sanborn Library is continually enhanced with newly identified map archives. This report accesses all maps in the collection as of the day this report was generated.

Certified Sanborn Results:

Certification # 2422-4D16-A1DF

PO # 17-3697

Project SEC Parker Rd & Stroh Rd

UNMAPPED PROPERTY

This report certifies that the complete holdings of the Sanborn Library, LLC collection have been searched based on client supplied target property information, and fire insurance maps covering the target property were not found.

Sanborn® Library search results

Certification #: 2422-4D16-A1DF

The Sanborn Library includes more than 1.2 million fire insurance maps from Sanborn, Bromley, Perris & Browne, Hopkins, Barlow and others which track historical property usage in approximately 12,000 American cities and towns. Collections searched:

- ✔ Library of Congress
- ✔ University Publications of America
- ✔ EDR Private Collection

The Sanborn Library LLC Since 1866™

Limited Permission To Make Copies

Ground Engineering Consultants (the client) is permitted to make up to FIVE photocopies of this Sanborn Map transmittal and each fire insurance map accompanying this report solely for the limited use of its customer. No one other than the client is authorized to make copies. Upon request made directly to an EDR Account Executive, the client may be permitted to make a limited number of additional photocopies. This permission is conditioned upon compliance by the client, its customer and their agents with EDR's copyright policy; a copy of which is available upon request.

Disclaimer - Copyright and Trademark Notice

This Report contains certain information obtained from a variety of public and other sources reasonably available to Environmental Data Resources, Inc. It cannot be concluded from this Report that coverage information for the target and surrounding properties does not exist from other sources. NO WARRANTY EXPRESSED OR IMPLIED, IS MADE WHATSOEVER IN CONNECTION WITH THIS REPORT. ENVIRONMENTAL DATA RESOURCES, INC. SPECIFICALLY DISCLAIMS THE MAKING OF ANY SUCH WARRANTIES, INCLUDING WITHOUT LIMITATION, MERCHANTABILITY OR FITNESS FOR A PARTICULAR USE OR PURPOSE. ALL RISK IS ASSUMED BY THE USER. IN NO EVENT SHALL ENVIRONMENTAL DATA RESOURCES, INC. BE LIABLE TO ANYONE, WHETHER ARISING OUT OF ERRORS OR OMISSIONS, NEGLIGENCE, ACCIDENT OR ANY OTHER CAUSE, FOR ANY LOSS OF DAMAGE, INCLUDING, WITHOUT LIMITATION, SPECIAL, INCIDENTAL, CONSEQUENTIAL, OR EXEMPLARY DAMAGES. ANY LIABILITY ON THE PART OF ENVIRONMENTAL DATA RESOURCES, INC. IS STRICTLY LIMITED TO A REFUND OF THE AMOUNT PAID FOR THIS REPORT. Purchaser accepts this Report "AS IS". Any analyses, estimates, ratings, environmental risk levels or risk codes provided in this Report are provided for illustrative purposes only, and are not intended to provide, nor should they be interpreted as providing any facts regarding, or prediction or forecast of, any environmental risk for any property. Only a Phase I Environmental Site Assessment performed by an environmental professional can provide information regarding the environmental risk for any property. Additionally, the information provided in this Report is not to be construed as legal advice.

Copyright 2017 by Environmental Data Resources, Inc. All rights reserved. Reproduction in any media or format, in whole or in part, of any report or map of Environmental Data Resources, Inc., or its affiliates, is prohibited without prior written permission.

EDR and its logos (including Sanborn and Sanborn Map) are trademarks of Environmental Data Resources, Inc. or its affiliates. All other trademarks used herein are the property of their respective owners.

FORM NO. GW5-12 10/89

STATE OF COLORADO
OFFICE OF THE STATE ENGINEER
818 Centennial Bldg., 1313 Sherman St., Denver, Colorado 80203
(303) 866-3581

For Office Use only 157741

PERMIT NUMBER [redacted]

PREVIOUSLY RECEIVED APR 16, 1990

RECEIVED 5/C
MAY 03 '90
WATER RESOURCES STATE ENGINEER COLO.

FOR INSTRUCTIONS SEE REVERSE SIDE

REGISTRATION OF EXISTING WELL

1. WELL OWNER
NAME(S) LEWIS W + EILEEN SECORD
Mailing Address 6940 E STROH RD
City, St. Zip PARKER COLO 80134
Phone (303) 841-3348

1cc - ok check
well file, 7 PE WR
tab 47 cash file

Receipt No. 312129 A $120

2. WELL LOCATION: COUNTY DOUGLAS OWNER'S WELL DESIGNATION SOUTH WELL
6940 E STROH RD. (Address) PARKER (City) COLO (State) 80134 (Zip)
NE 1/4 of the NE 1/4, Sec. 3 Twp. 7 ☐ N. or ☒ S., Range 66 ☐ E. or ☒ W. 6 P.M.
Distances from Section Lines 746 Ft. from ☒ N. or ☐ S. Line, 457 Ft. from ☒ E. or ☐ W. Line.

3. The well has historically been used for the following purpose(s): HOUSE + STOCK + GARDEN

4. Water from the well was first used beneficially by the original owner for the above described purpose(s) on SPRING 1890

5. The total depth of this well is 30 feet.

6. The pumping rate is 10 gallons per minute.

7. The average annual amount of water diverted is 1 acre feet.

8. The land area of home lawn and garden irrigated from this well is: 1 (Number) ☒ Acre or ☐ Square feet, described as: SEC 3 T-7S R-66 W NE¼ NE¼ (Legal Description)
or as _____ Subdivision Lot(s) _____ Block _____ Filing/Unit _____

I (we) have read the statements made herein, know the contents thereof, and state that they are true to my (our) knowledge. [Pursuant to Section 24-4-104 (13)(a) C.R.S., the making of false statements herein constitutes perjury in the second degree and is punishable as a Class 1 misdemeanor.]

9. Name/Title (Please type or print)	Signature	Date
LEWIS W. SECORD OWNER	Lewis W Secord	4-28-90

FOR OFFICE USE ONLY
ACCEPTED FOR FILING BY THE STATE ENGINEER OF COLORADO PURSUANT TO THE FOLLOWING CONDITIONS:
THE ISSUANCE OF THIS PERMIT DOES NOT CONFER A DECREED WATER RIGHT
1) IN ACCORDANCE WITH CRS 37-92-602(5) FOR HISTORIC USE AS INDICATED BELOW AND DESCRIBED IN CRS 37-92-602(1)(b).

2) A WELL PRODUCING 15 GPM OR LESS AND USED FOR ORDINARY HOUSEHOLD PURPOSES INSIDE ONE SINGLE FAMILY DWELLING, FIRE PROTECTION, THE WATERING OF POULTRY, DOMESTIC ANIMALS AND LIVESTOCK ON A FARM OR RANCH, AND THE IRRIGATION OF NOT MORE THAN 5,000 SQUARE FEET OF HOME GARDENS AND LAWNS. WB. 5/24/90

Jim A. Danielson
State Engineer

By John W. Billingsley

MAY 25 1990
Date

Court Case No. Div. 1 Co 18 WD 08 Basin MD Use

GWS 13

157141

RECEIVED

MAY 03 '90

WATER RESOURCES STATE ENGINEER COLO

COLORADO DIVISION OF WATER RESOURCES
FIELD INSPECTION REPORT

APPLICANT: Lewis + Eileen Secord

Address: 6940 E. Stroh Rd.

City: Parker, Co. 80134

Phone No. Home 841-3348
Office

Person contacted, if not applicant:

Type of Disposal System Septic

Total number of acres in tract on well is located 11

PURPOSE OF INSPECTION:
Late Registration ✓ Replacement ___
Abandoned Old Well ___ Complaint ___
Other
Nature of Complaint

LOCATION OF WELL:

County Douglas, NE 1/4 NE 1/4
Range 66w, Township 7s Sec. 3
750 feet from (N) S) and 500
feet from (E) W) Section line.
Lot ___ Blk ___ Filing ___ Subdivision:

Are there any other wells No ? If yes, how many ___ Used for:

PLEASE VERIFY THE HISTORIC USE AND THE CURRENT OR PROPOSED USE FOR LATE REGISTRATIONS (SEE BELOW)

A. The use of the well described herein, prior to May 8, 1972, was:

(✓) ORDINARY HOUSEHOLD PURPOSES IN 1 SINGLE-FAMILY DWELLING(S).
(✓) WATERING OF POULTRY AND/OR DOMESTIC ANIMALS.
(✓) WATERING OF LIVESTOCK ON FARMS AND RANCHES. HOW MANY HEAD 10 ?
FEED LOT ? YES ___ NO ___.
(✓) IRRIGATION OF NO MORE THAN ONE ACRE OF HOME GARDENS AND LAWNS
5000 SQUARE-FEET.
(✓) FIRE PROTECTION.
*( ) FOR COMMERCIAL WELL, SEE BACK OF THIS FORM.
( ) OTHER
( ) TYPE OF WELL (DRILLED, HAND DUG, SPRING WELL) approx. 30' deep
If spring well, give details on how and when developed

8. The current or proposed use of the well (If different than stated above):

(over)

COMMENTS: (please add any additional information that might assist in the evaluation of this (these) application(s).

old Farmstead dating back at least 50 years.

*COMMERCIAL WELL:

1. Type of Business _____
2. Size of building(s) _____ square feet.
3. Number of employees _____.
4. Number of days per week business is open _____.
5. Does the general public have access to the facilities? If so, estimate average number to daily use the facilities _____.
6. Pumping rate in gallons per minute _____.
7. Is there any other source of water used in conjunction with the well(s)? yes _____ no _____. If yes, explain: _____

Signed [illegible] Date 5-2-90

Water Commissioner, District 08-80.

(use this space as needed for additional comments)

ROY ROMER
Governor

JERIS A. DANIELSON
State Engineer

OFFICE OF THE STATE ENGINEER
DIVISION OF WATER RESOURCES

1313 Sherman Street-Room 818
Denver, Colorado 80203
(303) 866-3581

April 23, 1990

Mr. & Mrs. Lewis W. Secord
6940 E. Stroh Road
Parker, Colorado 80134

Re: Well Permit Application Receipt Nos. 312129-A&B

Dear Mr.& Mrs. Secord:

Your applications to register existing unregistered wells are being returned to you as the existence and use of the unregistered wells must be verified on-site by Division of Water Resource field personnel. In order to arrange for an on-site inspection, please contact the person or office listed below. You should attempt to contact the Water Commissioner first. If you are unable to, then contact the Division Engineer's Office.

Once the inspection has been completed and you have made any corrections to the forms or provided additional information as may be requested below, please return the applications to this office for completion of the evaluation.

Water Commissioner: Mr. Dave Dzurovchin, 5916 South Birch Way, Littleton, Colorado, 80121 / Telephone: (303) 770-8413.

Inspected on 5-1-90

Division Engineer's Office, Water Division 1: Room 209, 800 8th Avenue, Greeley, Colorado 80631 / Telephone: (303) 352-8712.

Also, because of microfilming limitations, the forms must be completed by typing or neatly printing using **black ink,** as per the instructions on the backside of the form. Please complete the new application forms enclosed. If you have any questions, feel free to contact me.

Sincerely,

John W. Bilisoly

John W. Bilisoly
Engineering Technician
Ground Water Section

JWB/
Enclosures

cc: Dave Dzurovchin, Water Commissioner, Districts 8 & 80

FORM NO. GWS-12 10/89

STATE OF COLORADO
OFFICE OF THE STATE ENGINEER
818 Centennial Bldg., 1313 Sherman St., Denver, Colorado 80203
(303) 866-3581

RECEIVED
APR 16 '90
WATER RESOURCES STATE ENGINEER COLO.

For Office Use only
PERMIT NUMBER

FOR INSTRUCTIONS SEE REVERSE SIDE

REGISTRATION OF EXISTING WELL

04-16-90 2:43 P
2 @ 60.00
032472 120.00
LTRGEX P0021
TTL 120.00
CHEQUE 120.00
CHG 0.00
ITM 2
CL-1 1A2129
Receipt No. X312129A

1. WELL OWNER
NAME(S) LEWIS N. & EILEEN SECORD
Mailing Address 6940 E STROH RD
City, St. Zip PARKER, COLO 80134
Phone (303) 841-3348

2. WELL LOCATION: COUNTY DOUGLAS OWNER'S WELL DESIGNATION SOUTH WELL
6940 E STROH RD. (Address) PARKER (City) COLO (State) 80134 (Zip)
NE 1/4 of the NE 1/4, Sec. 3 Twp. 7 ☐ N. or ☒ S., Range 66 ☐ E. or ☒ W. 6 P.M.
Distances from Section Lines 746 Ft. from ☒ N. or ☐ S. Line, 457 Ft. from ☒ E. or ☐ W. Line.

3. The well has historically been used for the following purpose(s): HOUSE + STOCK GARDEN

4. Water from the well was first used beneficially by the original owner for the above described purpose(s) on SPRING 1890

5. The total depth of this well is 30 feet.

6. The pumping rate is 10 gallons per minute.

7. The average annual amount of water diverted is 1 acre feet.

8. The land area of home lawn and garden irrigated from this well is: 1 (Number) ☒ Acre or ☐ Square feet,
described as: SEC 3 T-7 R66 NE¼NE¼ (Legal Description)
or as _____ Subdivision Lot(s) _____ Block _____ Filing/Unit _____

I (we) have read the statements made herein, know the contents thereof, and state that they are true to my (our) knowledge. [Pursuant to Section 24-4-104 (13)(a) C.R.S., the making of false statements herein constitutes perjury in the second degree and is punishable as a Class 1 misdemeanor.]

9. Name/Title (Please type or print)	Signature	Date
LEWIS N SECORD OWNER	Lewis N Secord	4-12-90

FOR OFFICE USE ONLY

NE(1) AP1
5/3/91

State Engineer
Court Case No. Div. 1 By Co. 18 WD 08 Basin MD Date Use

FORM NO. GWS-12 10/89

STATE OF COLORADO
OFFICE OF THE STATE ENGINEER
818 Centennial Bldg., 1313 Sherman St., Denver, Colorado 80203
(303) 866-3581

For Office Use only 157142

PERMIT NUMBER 157142

PREVIOUSLY RECEIVED APR. 16, 1990

RECEIVED MAY 03 '90 WATER RESOURCES STATE ENGINEER COLO.

FOR INSTRUCTIONS SEE REVERSE SIDE

REGISTRATION OF EXISTING WELL

1. WELL OWNER

NAME(S) LEWIS W. + EILEEN SECORD
Mailing Address 6940 E STROH RD
City, St. Zip PARKER CO 80134
Phone (303) 841-3348

loc-ok - [illegible] well file [illegible] Tab. 4 CWCB file $120
Receipt No. 312129 B

2. WELL LOCATION: COUNTY DOUGLAS OWNER'S WELL DESIGNATION NORTH WELL
6940 E STROH RD (Address) PARKER (City) CO (State) 80134 (Zip)

NE 1/4 of the NE 1/4, Sec. 3 Twp. 7 ☐ N. or ☒ S., Range 66 ☐ E. or ☒ W. 6 P.M.

Distances from Section Lines 254 Ft. from ☒ N. or ☐ S. Line, 275 Ft. from ☒ E. or ☐ W. Line.

3. The well has historically been used for the following purpose(s): HOUSE, GARDEN LAWN, LIVESTOCK

4. Water from the well was first used beneficially by the original owner for the above described purpose(s) on 12-15- 1958.

5. The total depth of this well is 160 feet.

6. The pumping rate is 15 gallons per minute.

7. The average annual amount of water diverted is 1 acre feet.

8. The land area of home lawn and garden irrigated from this well is: 1 (Number) ☒ Acre or ☐ Square feet, described as: SEC 3 T-7S R-66W NE¼ NE¼ (Legal Description)

or as _____ Subdivision Lot(s) _____ Block _____ Filing/Unit _____

I (we) have read the statements made herein, know the contents thereof, and state that they are true to my (our) knowledge. [Pursuant to Section 24-4-104 (13)(a) C.R.S., the making of false statements herein constitutes perjury in the second degree and is punishable as a Class 1 misdemeanor.]

9. Name/Title (Please type or print)	Signature	Date
LEWIS W. SECORD OWNER	Lewis W. Secord	4-28-90

FOR OFFICE USE ONLY

ACCEPTED FOR FILING BY THE STATE ENGINEER OF COLORADO PURSUANT TO THE FOLLOWING CONDITIONS:
THE ISSUANCE OF THIS PERMIT DOES NOT CONFER A DECREED WATER RIGHT
1) IN ACCORDANCE WITH CRS 37-92-602(5) FOR HISTORIC USE AS INDICATED BELOW AND DESCRIBED IN CRS 37-92-602(1)(b).

2) A WELL PRODUCING 15 GPM OR LESS AND USED FOR ORDINARY HOUSEHOLD PURPOSES INSIDE ONE SINGLE FAMILY DWELLING, FIRE PROTECTION, THE WATERING OF POULTRY, DOMESTIC ANIMALS AND LIVESTOCK ON A FARM OR RANCH, AND THE IRRIGATION OF NOT MORE THAN 15,000 SQUARE FEET OF HOME GARDENS AND LAWNS. JB. 5/24/90

Jerris A. Danielson
State Engineer

By John Bilinsky

MAY 25 1990
Date

Court Case No. Div. 1 Co. 18 WD 08 Basin MD Use

GWS 13

157142

RECEIVED

MAY 03 '90

WATER RESOURCES STATE ENGINEER COLO

COLORADO DIVISION OF WATER RESOURCES
FIELD INSPECTION REPORT

APPLICANT: Lewis + Eileen Secord

Address: 6940 E. Stroh Rd.

City: Parker, Co. 80134

Phone No. Home 841-3348
Office

Person contacted, if not applicant:

Type of Disposal System Septic

Total number of acres in tract on well is located 5

PURPOSE OF INSPECTION;
Late Registration ✓ Replacement
Abandoned Old Well Complaint
Other
Nature of Complaint

LOCATION OF WELL:

County Douglas, NE 1/4 NE 1/4
Range 66W, Township 7S Sec. 3
200 feet from (N) S) and 300 feet from (E) W) Section line.
Lot Blk Filing Subdivision:

Are there any other wells No ? If yes, how many Used for:

PLEASE VERIFY THE HISTORIC USE AND THE CURRENT OR PROPOSED USE FOR LATE REGISTRATIONS (SEE BELOW)

A. The use of the well described herein, prior to May 8, 1972, was:

(✓) ORDINARY HOUSEHOLD PURPOSES IN 1 SINGLE-FAMILY DWELLING(S).
(✓) WATERING OF POULTRY AND/OR DOMESTIC ANIMALS.
(✓) WATERING OF LIVESTOCK ON FARMS AND RANCHES. HOW MANY HEAD 10 ?
FEED LOT ? YES NO .
(✓) IRRIGATION OF NO MORE THAN ONE ACRE OF HOME GARDENS AND LAWNS 15,000 SQUARE-FEET.
(✓) FIRE PROTECTION.
*( ) FOR COMMERCIAL WELL, SEE BACK OF THIS FORM.
( ) OTHER
( ) TYPE OF WELL (DRILLED, HAND DUG, SPRING WELL) Drilled 160 deep
If spring well, give details on how and when developed

8. The current or proposed use of the well (If different than stated above):

(over)

COMMENTS: (please add any additional information that might assist in the evaluation of this (these) application(s).

House built in late 1958 early 1959; well used at that time till now continuously.

*COMMERCIAL WELL:

1. Type of Business _____
2. Size of building(s) _____ square feet.
3. Number of employees _____.
4. Number of days per week business is open _____.
5. Does the general public have access to the facilities? If so, estimate average number to daily use the facilities _____.
6. Pumping rate in gallons per minute _____.
7. Is there any other source of water used in conjunction with the well(s)? yes _____ no _____. If yes, explain: _____

Signed [illegible] Date 5-2-90

Water Commissioner, District 08-80.

(use this space as needed for additional comments)

ROY ROMER
Governor

JERIS A. DANIELSON
State Engineer

OFFICE OF THE STATE ENGINEER
DIVISION OF WATER RESOURCES

1313 Sherman Street-Room 818
Denver, Colorado 80203
(303) 866-3581

April 23, 1990

Mr. & Mrs. Lewis W. Secord
6940 E. Stroh Road
Parker, Colorado 80134

Re: Well Permit Application Receipt Nos. 312129-A&B

Dear Mr.& Mrs. Secord:

Your applications to register existing unregistered wells are being returned to you as the existence and use of the unregistered wells must be verified on-site by Division of Water Resource field personnel. In order to arrange for an on-site inspection, please contact the person or office listed below. You should attempt to contact the Water Commissioner first. If you are unable to, then contact the Division Engineer's Office.

Once the inspection has been completed and you have made any corrections to the forms or provided additional information as may be requested below, please return the applications to this office for completion of the evaluation.

Water Commissioner: Mr. Dave Dzurovchin, 5916 South Birch Way, Littleton, Colorado, 80121 / Telephone: (303) 770-8413.

Division Engineer's Office, Water Division 1: Room 209, 800 8th Avenue, Greeley, Colorado 80631 / Telephone: (303) 352-8712.

Also, because of microfilming limitations, the forms must be completed by typing or neatly printing using <u>black ink,</u> as per the instructions on the backside of the form. Please complete the new application forms enclosed. If you have any questions, feel free to contact me.

Sincerely,

John W. Bilisoly
Engineering Technician
Ground Water Section

JWB/
Enclosures

cc: Dave Dzurovchin, Water Commissioner, Districts 8 & 80

FORM NO. GWS-12 10/89

STATE OF COLORADO
OFFICE OF THE STATE ENGINEER
818 Centennial Bldg., 1313 Sherman St., Denver, Colorado 80203
(303) 866-3581

RECEIVED
APR 16 '90
WATER RESOURCES STATE ENGINEER COLO.

For Office Use only
PERMIT NUMBER

RECEIVED
MAY 03 '90
WATER RESOURCES STATE ENGINEER COLO.

FOR INSTRUCTIONS SEE REVERSE SIDE

REGISTRATION OF EXISTING WELL

04-16-90 2:43 P
2 @ 60.00
032472 120.00
LTRGEX P0021
TTL 120.00
CHEQUE 120.00
CHG 0.00
ITM 2
CL-1 1A2129
Receipt No. 312129B

1. WELL OWNER
NAME(S) LEWIS W. + EILEEN SECORD
Mailing Address 6940 ESTROH RD
City, St. Zip PARKER, COLO 80134
Phone (303) 841-3348

2. WELL LOCATION: COUNTY DOUGLAS OWNER'S WELL DESIGNATION HOUSE WELL
6940 ESTROH RD PARKER COLO 80134
(Address) (City) (State) (Zip)
NE 1/4 of the NE 1/4, Sec. 3 Twp. 7 ☐ N. or ☒ S., Range 66 ☐ E. or ☒ W. 6 P.M.
Distances from Section Lines 254 Ft. from ☒ N. or ☐ S. Line, 275 Ft. from ☒ E. or ☐ W. Line.

3. The well has historically been used for the following purpose(s): HOUSE GARDEN, LAWN LIVESTOCK

4. Water from the well was first used beneficially by the original owner for the above described purpose(s) on 12-15-1958.

5. The total depth of this well is 160 feet.

6. The pumping rate is 15 gallons per minute.

7. The average annual amount of water diverted is 1 acre feet.

8. The land area of home lawn and garden irrigated from this well is: 1 (Number) ☒ Acre or ☐ Square feet,
described as: SEC 3 T7-R66 NE¼ NE¼ (Legal Description)
or as _____ Subdivision Lot(s) _____ Block _____ Filing/Unit _____

I (we) have read the statements made herein, know the contents thereof, and state that they are true to my (our) knowledge. [Pursuant to Section 24-4-104 (13)(a) C.R.S., the making of false statements herein constitutes perjury in the second degree and is punishable as a Class 1 misdemeanor.]

9. Name/Title (Please type or print)	Signature	Date
LEWIS W. SECORD OWNER	Lewis W. Secord	4-12-90

FOR OFFICE USE ONLY

NEW APP. CIRCULATED ON 5/1

WF 5/24/90

State Engineer By Date
Court Case No. Div. 1 Co. 18 WD 08 Basin MD Use

APPENDIX B

QUALIFICATIONS

GROUND ENGINEERING

Jason A. Smith, REM, P.E.

Senior Project Engineer/Manager of Engineering Services
Principal

Licensed Professional Engineer

- Colorado

Member

- Colorado Association of Geotechnical Engineers
- American Society of Civil Engineers
- National Registry of Environmental Professionals
- National Association of Environmental Professionals

Education

- B.S. North Dakota State University

Certifications

- Registered Environmental Manager – NREP
- HAZWOPER Level III
- OSHA 40-Hour – Supervisor
- BLM Unexploded Ordnance
- ASTM Vapor Encroachment
- ACI Field Level 1
- CAPA LabCat Levels A, B, C
- Troxler Nuclear Safety
- eRailsafe – BNSF, UPRR

Years of Experience

24

Years with Ground

20

Jason is a senior project engineer, the manager of engineering services, and a company principal with over 20 years of experience in geotechnical and environmental engineering, planning, management, project coordination, data analysis and report preparation for geotechnical and environmental studies. He has provided services on hundreds of projects including municipal infrastructure, airports, design-build transportation, educational facilities, commercial, retail, industrial, energy, residential and commercial high-rises, land development and heavy civil infrastructure including bridges and roadway networks. Jason's experience also includes pavement engineering, geophysical analysis, detailed environmental assessment, and remediation design.

Roadway/Highway

Jason has provided geotechnical and environmental services for many CDOT highways/projects including the I-25/Santa Fe/Alameda Interchange project, Highway 50 Reconstruction - Pueblo, the I-25 and N. Meadows Parkway Interchange project, Highway 7 Reconstruction, Russellville Road Reconstruction, and McIntyre Street.

Aviation

Jason has provided geotechnical services on over 60 aviation projects at the Eagle County Airport, Grand Junction Airport, Meadow Lake Airport, Centennial Airport, Rocky Mountain Metro Airport, and Ft. Collins/Loveland Airport.

Hi-Rise Buildings

16th and Market (LoDo Denver Hotel), 16M Multi-Use – Denver, Moxy Hotel - Cherry Creek, 1st and Steele – Cheery Creek, Country Club Towers 2 – Cherry Creek.

Schools/State Buildings

Jason has provided geotechnical services on over 90 education-related projects within the districts of the State of Colorado, Brighton School 27J, Aurora Public Schools, Cherry Creek Public Schools, Douglas County Public Schools, Littleton Public Schools, Jefferson County Public Schools, Adams County Public Schools, Stargate Academy, American Academy, and Ben Franklin Academy.

Commercial/Industrial

UNFI Gateway, IKEA Centennial, Wal-Mart, Amazon, Dish Network, CTDI, Forge Motorsports

Healthcare

Parker Adventist Hospital, St. Anthony's West, Porter Adventist, Children's Hospital

Land Development

Southlands, Streets at Southglenn, Arista, Stapleton, Northlands, Orchard Park Place

Parks & Trails

Eagle Valley Trails (ECO Trails) Segments, South Suburban Parks and Recreation, Foothills Park and Recreation District, City and County of Denver