CONSTRUCTION PLANS

FOR

PARKER ADVENTIST HOSPITAL MOB III

A PARCEL OF LAND BEING A PORTION OF LOT 1, BLOCK 1, CROWN POINT F#1, AMENDMENT 28
SITUATED IN THE NORTHWEST QUARTER OF SECTION 10, TOWNSHIP 6 SOUTH, RANGE 66 WEST OF THE 6TH PRINCIPAL MERIDIAN,
TOWN OF PARKER, COUNTY OF DOUGLAS, STATE OF COLORADO

ENGINEER'S STATEMENT

I HEREBY CERTIFY THAT THESE PLANS WERE PREPARED BY ME OR UNDER MY DIRECT SUPERVISION AND THAT I AM A REGISTERED PROFESSIONAL ENGINEER UNDER THE LAWS OF THE STATE OF COLORADO.

12/19/19

JASON DEAN CARR
COLORADO P.E.# 33854

DATE

SIGHT DISTANCE CERTIFICATION

I, THE UNDERSIGNED, HEREBY CERTIFY THAT THE PROPOSED MOB III AT PARKER ADVENTIST HOSPITAL IS DESIGNED IN ACCORDANCE WITH THE TOWN OF PARKER SIGHT DISTANCE CRITERIA AND WITH AASHTO POLICY ON GEOMETRIC DESIGN OF HIGHWAY AND STREETS.

12/19/19

JASON DEAN CARR
COLORADO P.E.# 33854

DATE

AGENCY LIST

ELECTRIC-IREA
PO DRAWER A
5496 US HWY 85
SEDALIA, CO. 80135
303-688-3100
CONTACT: BROOKS KAUFMAN

GAS-XCEL ENERGY
2070 SOUTH VALENTIA STREET
DENVER, CO. 80231
1-800-628-2121
CONTACT: DESIGN MANAGER

FIRE-SOUTH METRO FIRE RESCUE
9195 E. MINERAL AVE
CENTENNIAL, CO 80112
720-989-2000
CONTACT: RANDY CAPRA

TOWN OF PARKER
PLANNING AND BUILDING DEPT.
20120 E. MAIN STREET
PARKER, CO. 80134
303-841-2332
CONTACT: PAUL WORKMAN

TOWN OF PARKER-PUBLIC WORKS
9200 MOTSENBOCKER ROAD
PARKER, CO 80134
303-840-9546
CONTACT: MIKE WAUGH

COTTONWOOD WATER & SANITATION DISTRICT
2 INVERNESS DRIVE EAST
ENGLEWOOD, CO
303-792-9509
CONTACT: PATRICK MULHERN/ LAURI TATLOCK

CABLE-COMCAST
6850 S. TUSCON WAY
ENGLEWOOD, CO. 80112
303-603-5605
CONTACT: KEVIN YOUNG

TELEPHONE - CENTURY LINK
LOCAL NETWORK OPERATIONS
9750 E. COSTILLA AVENUE
ENGLEWOOD, CO. 80112
303-792-1840
CONTACT: KAREN CAIME

TRI-COUNTY HEALTH DEPARTMENT
7000 E. BELLEVIEW AVENUE
GREENWOOD VILLAGE, CO. 80111
303-220-9200
CONTACT: CAROL MACLENNAN

COTTONWOOD WATER AND SANITATION
DISTRICT ENGINEER-KENNEDY JENKS CONSULTING
143 UNION BOULEVARD
SUITE 600
LAKEWOOD, CO 80228
PHONE: 303-985-3636
CONTACTS: TOM NAPOLILLI

CROWN POINT ARCHITECTURAL
CONTROL COMMITTEE
27905 MEADOW DRIVE, SUITE 11
EVERGREEN, CO 80439 303-674-7856
CONTACT: TIM LEONARD

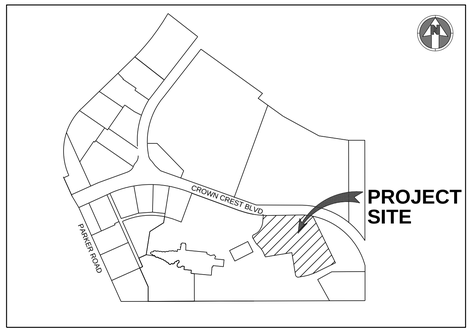

VICINITY MAP
NO SCALE

OWNER INFORMATION

PARKER ADVENTIST HOSPITAL
9395 CROWN CREST BLVD.
PARKER, CO. 80138
PHONE: 303-269-4014
CONTACT: JONATHON FISHER / CFO

DEVELOPER INFORMATION

CP DEVELOPMENT
OWNER' REPRESENTATIVE:
GUIDE MANAGEMENT, LLC
CONTACT: KATE REILLY
PHONE: 720-255-6879
EMAIL: KATE@GUIDEMGMT.COM

DESIGN INFORMATION

ARCHITECT: RTA ARCHITECTS
PHONE: 719-471-7566

CIVIL ENGINEER: S. A. MIRO, INC
PHONE: 303-741-3737

LANDSCAPE ARCHITECT: GROUND LOGIC INC.
PHONE: 303-733-8333

PHOTOMETRIC ENGINEER: SSR, INC.
PHONE: 303-779-1222

Sheet List Table

Sheet Number	Sheet Title
C-000	COVER SHEET
C-001	CIVIL NOTES AND LEGEND
C-011	SITE PLAN
C-111	DEMOLITION PLAN
C-311	GRADING PLAN
C-341	INITIAL EROSION CONTROL PLAN
C-342	INTERIM EROSION CONTROL PLAN
C-343	FINAL EROSION CONTROL PLAN
C-351	EROSION CONTROL DETAILS
C-352	EROSION CONTROL DETAILS
C-353	EROSION CONTROL DETAILS
C-354	EROSION CONTROL DETAILS
C-355	EROSION CONTROL DETAILS
C-356	EROSION CONTROL DETAILS
C-357	EROSION CONTROL DETAILS
C-358	EROSION CONTROL DETAILS
C-359	EROSION CONTROL DETAILS
C-360	EROSION CONTROL DETAILS
C-361	EROSION CONTROL DETAILS
C-362	EROSION CONTROL DETAILS
C-363	EROSION CONTROL DETAILS
C-411	PAVING PLAN
C-451	SITE DETAILS
C-452	SITE DETAILS
C-631	STORM PLAN AND PROFILE
C-632	STORM PLAN AND PROFILE
C-633	STORM PLAN AND PROFILE
C-634	STORM PLAN AND PROFILE
C-635	STORM PLAN AND PROFILE
C-651	STORM DETAILS
C-652	STORM DETAILS

BENCHMARK:

THE SITE BENCHMARK IS DOUGLAS COUNTY CONTROL MONUMENT NO. 1.115026, 473.35'± NORTH AND 1959.02'± WEST OF THE WEST 1/4 CORNER OF SECTION 3, TOWNSHIP 6 SOUTH, RANGE 66 WEST OF THE 6TH PRINCIPAL MERIDIAN. 3-1/2" ALUMINUM CAP, ELEVATION 5759.78.

BASIS OF BEARING:

BEARINGS ARE BASED ON THE EAST LINE OF THE NORTHWEST QUARTER OF SECTION 10, TOWNSHIP 6 SOUTH, RANGE 66 WEST OF THE SIXTH PRINCIPAL MERIDIAN, BEING MONUMENTED ON THE SOUTH END BY A #6 REBAR WITH A 3.25" ALUMINUM CAP IN RANGE BOX "PLS 29412" AND ON THE NORTH END BY A #6 REBAR WITH A 3.25" ALUMINUM CAP "LS 9329". SAID LINE HAVING A BEARING OF NORTH 00°07'01" WEST, 2678.56 FEET AS DEPICTED ON THE CROWN POINT F#1, 4TH AMENDMENT PLAT. THE BEARINGS SHOWN ON THIS SURVEY ARE BASED ON THE CROWN POINT FILING NO. 1, 17TH AMENDMENT.

THE TOWN OF PARKER REVIEW CONSTITUTES GENERAL COMPLIANCE WITH THE TOWN'S STANDARDS AND APPROVED VARIANCES, SUBJECT TO THESE PLANS BEING STAMPED, SIGNED, AND DATED BY THE PROFESSIONAL ENGINEER OF RECORD. REVIEW BY THE TOWN DOES NOT CONSTITUTE APPROVAL OF THE PLANS DESIGN OR ACCURACY AND CORRECTNESS OF ENGINEERING CALCULATIONS. ERRORS IN THE DESIGN OR CALCULATIONS REMAIN THE RESPONSIBILITY OF THE REGISTERED PROFESSIONAL ENGINEER WHOSE STAMP AND SIGNATURE ARE AFFIXED TO THIS DOCUMENT.

THIS REVIEW DOES NOT CONSTITUTE APPROVAL OF ANY PRIVATE ON-SITE IMPROVEMENTS WHICH MAY BE SHOWN. CONSTRUCTION CANNOT COMMENCE UNTIL ALL REQUIRED DRAINAGE/TRAFFIC REPORTS(S), FINAL DEVELOPMENT PLAN(S), SPECIAL REVIEW(S), GRADING PERMIT, AND/OR OTHER PERMITS ARE COMPLETE, APPROVED AND ON FILE WITH THE TOWN OF PARKER

TOWN OF PARKER, DIRECTOR OF ENGINEERING DATE

MIRO
S.A. MIRO INC.
CONSULTING ENGINEERS
4582 South Ulster Street Pkwy.
Suite 750 Denver, CO 80237
ph. 303-741-3737
fax 303-694-3134

811
Know what's **below.**
Call before you dig.

REV.	DESCRIPTION	DATE
1		
2		
3		
4		
5		
6		
7		
8		

CLIENT NAME: PARKER ADVENTIST HOSPITAL
PROJECT NAME: PARKER MOB III 9403 CROWN CREST BLVD.
DRAWING TITLE: COVER SHEET
FILE PATH: J:\Jobs\18057 Parker MOB III\05 CAD\Plans and Details\C000-COVR.dwg C000 - 12/16/2019

COLORADO REGISTERED PROFESSIONAL ENGINEER 33854 12/19/19

DESIGNED BY:	MHV
DRAWN BY:	DAT
CHECKED BY:	JDC
DATE: 12/10/2019	
MIRO JOB NUMBER 18057	CLIENT JOB NUMBER

DRAWING NUMBER:
C-000

MASTER LEGEND:

PROPOSED

- PROPERTY LINE
- SECTION LINE
- RIGHT OF WAY LINE
- CENTER LINE
- CURB AND GUTTER
- SIDEWALK
- WALL
- FENCE
- SIGN
- LIGHT
- TREE
- MINOR CONTOURS (5343)
- MAJOR CONTOURS (5345)
- RIDGE LINE (RL)
- SPOT ELEVATION (43.50)
- LIMITS OF GRADING
- CABLE TV LINE (CATV)
- COMMUNICATION LINE (COMM)
- ELECTRICAL LINE (E)
- OVERHEAD ELECTRICAL LINE (OE)
- FIBER OPTIC LINE (FO)
- GAS LINE (G)
- TELEPHONE LINE (T)
- IRRIGATION LINE (IRR)
- RAW WATER LINE (RAW)
- SANITARY SEWER LINE (SS)
- STEAM LINE (ST)
- STORM SEWER LINE
- WATER LINE (W)
- EASEMENT
- INLET
- FLARED END SECTIONS
- CLEANOUT
- FIRE HYDRANT
- VALVE
- WATER FITTINGS
- PEDESTAL
- UTILITY CROSSING
- MANHOLES (TV, COM, E, FO, T, S, D, W)

EXISTING

- CURB AND GUTTER
- SIDEWALK
- WALL
- FENCE (X)
- SIGN
- LIGHT
- TREE
- MINOR CONTOURS (5343)
- MAJOR CONTOURS (5345)
- SPOT ELEVATION (43.50)
- CABLE TV LINE (EX CATV)
- COMMUNICATION LINE (EX COMM)
- ELECTRICAL LINE (EX E)
- OVERHEAD ELECTRICAL LINE (EX OE)
- FIBER OPTIC LINE (EX FO)
- GAS LINE (EX G)
- TELEPHONE LINE (EX T)
- IRRIGATION LINE (EX IRR)
- RAW WATER LINE (EX RAW)
- SANITARY SEWER LINE (EX SS)
- STEAM LINE (EX ST)
- STORM SEWER LINE (EX SD)
- WATER LINE (EX W)
- EASEMENT
- INLET
- FLARED END SECTIONS
- CLEANOUT
- FIRE HYDRANT
- VALVE
- PEDESTAL
- MANHOLES (TV, COM, E, FO, T, S, D, W)

ABBREVIATIONS:

BFV	BUTTERFLY VALVE	PCC	POINT OF COMPOUND CURVATURE
BOV	BLOW OFF VALVE	PCR	POINT OF CURB RETURN
BW	BOTTOM OF WALL @ FINISHED GRADE	PI	POINT ON INTERSECTION
CL	CENTERLINE	PRC	POINT OF REVERSE CURVATURE
CMP	CORRUGATED METAL PIPE	PT	POINT OF TANGENCY
EJ	EXPANSION JOINT	PVC	POLYVINYL CHLORIDE
ELEC.	ELECTRIC	RCP	REINFORCED CONCRETE PIPE
ELEV.	ELEVATION	RCB	REINFORCED CONCRETE BOX
EX	EXISTING	ROW	RIGHT OF WAY
FES	FLARED END SECTION	RT	RIGHT
FL	FLOWLINE	SD	STORM DRAINAGE SEWER
GB	GRADE BREAK	SS	SANITARY SEWER
HP	HIGH POINT	STA:	STATION
FH	FIRE HYDRANT	STRM	STORM SEWER
INV.	INVERT	TOF	TOP OF FLANGE
IRR	IRRIGATION	TOP	TOP OF PIPE
KB	KICK BLOCK	TW	TOP OF WALL @ FINISHED GRADE
LF	LINEAR FEET	TYP.	TYPICAL
LP	LOW POINT	VCP	VITRIFIED CLAY PIPE
LT	LEFT	VPC	VERTICAL POINT OF CURVATURE
ME	MATCH EXSITING	VPI	VERTICAL POINT OF INTERSECTION
MH	MANHOLE	VPT	VERTICAL POINT OF TANGENCY
PC	POINT OF CURVATURE	WATR	WATER LINE

GENERAL NOTES:

1. DURING CONSTRUCTION IT SHALL BE THE RESPONSIBILITY OF THE CONTRACTOR T0 PROTECT EXISTING UTILITY LINES SHOWN ON THE PLANS AND THOSE UTILITY LINES WHICH MAY NOT BE SHOWN ON THE PLANS.
2. UNLESS OTHERWISE NOTED, EXISTING UTILITIES AND STRUCTURES SHALL REMAIN.
3. CONTRACTOR SHALL PROTECT ALL ADJACENT IMPROVEMENTS (BUILDINGS, ROADWAYS, FENCES, PARKING LOTS, UTILITIES, ETC.) FROM DAMAGE AND EROSION. ALL DISTURBED AREAS OFF-SITE SHALL BE RESTORED TO THEIR ORIGINAL CONDITION.
4. THE EXISTING UTILITIES AS SHOWN HAVE BEEN LOCATED USING UTILITY PLANS OF RECORD AND FIELD SURVEY DATA LOCATING MANHOLES, WATER VALVES, ELECTRICAL EQUIPMENT, AND OTHER FEATURES FOUND AT THE SURFACE.
5. COORDINATE WORK WITH OTHER PROJECTS.
6. REMOVAL QUANTITIES SHOWN ARE APPROXIMATE QUANTITIES, FOR BIDDING PURPOSES ONLY.
7. THE CONTRACTOR SHALL NOTIFY APPROPRIATE PERSONNEL FOR UTILITY LOCATIONS AND NOTICE OF CONSTRUCTION COMMENCEMENT 48 HOURS PRIOR TO START OF CONSTRUCTION.
8. THE CONTRACTOR SHALL BE SOLELY AND COMPLETELY RESPONSIBLE FOR CONDITIONS AT AND ADJACENT TO THE JOB SITE, INCLUDING SAFETY OF ALL PERSONS AND PROPERTY DURING PERFORMANCE OF THE WORK. THIS REQUIREMENT SHALL APPLY CONTINUOUSLY AND NOT BE LIMITED TO NORMAL WORKING HOURS.
9. EXISTING SITE INFORMATION SHOWN ON THESE DRAWINGS IS BASED UPON AVAILABLE SURVEY BY FARNSWORTH GROUP SURVEYING DATED 03/16/16, S.A. MIRO MAKES NO WARRANTIES OR CERTIFICATION OF THE COMPLETENESS OR ACCURACY OF THE EXISTING CONDITIONS PRESENTED. THE CONTRACTOR SHALL INSPECT THE SITE TO ASSESS EXISTING CONDITIONS, AND SATISFY THEMSELVES THAT THE DOCUMENTS ACCURATELY REPRESENT THE SITE CONDITIONS PRIOR TO CONSTRUCTION. ANY DISCREPANCIES FOUND DURING INITIAL INSPECTIONS, OR SUBSEQUENTLY, SHALL BE REPORTED TO THE ENGINEER IMMEDIATELY FOR RESOLUTION RELATIVE TO THE INTENDED CONSTRUCTION.
10. THE CONTRACTOR SHALL PROVIDE ELECTRONIC AND HARD COPY AS-BUILTS IN ACCORDANCE WITH APPENDIX G, TOWN OF PARKER ROADWAY DESIGN AND CONSTRUCTION CRITERIA MANUAL.
11. ANY AFFECTED ELECTRICAL/COMM LINE WILL NEED TO BE LOWERED OR RELOCATED TO ACHIEVE ADEQUATE COVERAGE REQUIREMENTS.

UTILITY NOTES:

1. LOCATION OF ALL EXISTING UTILITIES (PRIVATE AND PUBLIC) SHALL BE IDENTIFIED AND VERIFIED BY THE CONTRACTOR PRIOR TO MOBILIZATION, CONSTRUCTION AND ORDERING OF MATERIALS. IF ANY CONFLICTS OR DISCREPANCIES ARE FOUND THE CONTRACTOR SHALL NOTIFY THE ENGINEER IMMEDIATELY. THE CONTRACTOR SHALL BEAR THE FULL COST OF REMOVAL, REPLACEMENT, REPAIR AND DELAYS RELATED TO ANY AND ALL UNVERIFIED EXISTING CONDITIONS.
2. THE CONTRACTOR SHALL CALL THE UTILITY NOTIFICATION CENTER AT 1-800-922-1987 TO HAVE ALL UTILITIES LOCATED PRIOR TO ANY CONSTRUCTION.
3. ALL UTILITY LENGTHS AND QUANTITIES SHOWN ON THESE PLANS ARE FOR BIDDING PURPOSES ONLY. CONTRACTOR SHALL FIELD VERIFY ALL LENGTHS AND QUANTITIES PRIOR TO ORDERING OF ANY MATERIALS.
4. PIPE LENGTHS ARE MEASURED FROM CENTER OF STRUCTURE TO CENTER OF STRUCTURE.
5. WHERE FLARED END SECTIONS ARE REQUIRED, THE LENGTH OF PIPE INCLUDES THE FLARED END SECTION.
6. ALL UTILITY WORK SHALL BE COMPLETED PRIOR TO ANY PAVING.
7. CONTRACTOR SHALL SURVEY THE LOCATION AND ELEVATION OF ALL INSTALLED UTILITIES PRIOR TO TRENCH BACKFILL, AND PROVIDE SURVEY INFORMATION TO THE ENGINEER UPON COMPLETION OF THE PROJECT FOR AS-BUILT DOCUMENTATION.
8. THERE ARE EXISTING I.R.E.A. POWER LINES ON SITE WITHIN AN EXISTING 30' BLANKET EASEMENT, PORTIONS OF WHICH MUST BE RELOCATED SUCH THAT THE PROPOSED RETAINING WALL IS OUTSIDE OF THE EASEMENT. THE CONTRACTOR SHALL COORDINATE WITH I.R.E.A. REGARDING UTILITY RELOCATION. I.R.E.A. REQUIRES 48"-60" OF COVER. THE EXISTING ELECTRICAL LINE MUST ALSO BE RELOCATED IN LOCATIONS WHERE THE TOLERANCE FOR COVER IS COMPROMISED IN THE PROPOSED DESIGN. CONTRACTOR SHALL POTHOLE PRIOR TO CONSTRUCTION AND PROVIDE DETAILED POTHOLE AND SURVEY INFORMATION TO THE ENGINEER AND I.R.E.A. FOR FURTHER ANALYSIS.
9. IF ANY MODIFICATIONS TO EXISTING NATURAL GAS MAINS OR SERVICES ARE REQUIRED, THE CONTRACTOR SHALL COMPLETE THE XCEL ENERGY APPLICATION PROCESS AND CONTACT DESIGNER ASSIGNED TO THE PROJECT FOR FURTHER APPROVAL OF DESIGN DETAILS. ADDITIONAL EASEMENTS MAY NEED TO BE ACQUIRED BY SEPARATE DOCUMENT FOR THE NEW FACILITIES.

GRADING NOTES:

1. SITE GRADING (EXCAVATION, EMBANKMENTS, AND COMPACTION) SHALL CONFORM TO THE RECOMMENDATIONS OF THE LATEST GEOTECHNICAL REPORT FOR THIS PROPERTY.
2. SPOT ELEVATIONS MAY BE ABBREVIATED FOR CLARITY. REFER TO THE ADJACENT CONTOUR LABELS FOR FULL ELEVATIONS.
3. MAXIMUM PROPOSED SLOPES SHALL BE 4:1 UNLESS NOTED OTHERWISE.
4. SPOT ELEVATIONS ARE TO FLOWLINE UNLESS NOTED OTHERWISE.
5. PROPOSED GRADING SHALL MEET AND MATCH EXISTING GRADE AT LIMITS OF DISTURBANCE.
6. PROPOSED GRADING AS SHOWN REFLECTS PLANNED FINISHED GRADE. THE CONTRACTOR SHALL ACCOUNT FOR PAVEMENT DEPTH, SUBGRADE REQUIREMENTS, OVEREXCAVATION, TOPSOIL, AND ANY PLANNED SURFACING CONSTRUCTION.
7. MAXIMUM TEMPORARY SLOPES SHALL BE CONSTRUCTED IN ACCORDANCE WITH THE GEOTECHNICAL ENGINEER'S RECOMMENDATIONS AND IN COMPLIANCE WITH OSHA REQUIREMENTS.

DEMOLITION NOTES:

1. UNLESS OTHERWISE NOTED, EXISTING UTILITIES AND STRUCTURES SHALL REMAIN AND BE PROTECTED IN PLACE.
2. THE CONTRACTOR SHALL PROTECT ALL ADJACENT IMPROVEMENTS (BUILDINGS, ROADWAYS, FENCES, PARKING LOTS, UTILITIES, ETC.) FROM DAMAGE AND EROSION. ALL DISTURBED AREAS OUTSIDE OF THE LIMITS OF WORK SHALL BE RESTORED TO THEIR ORIGINAL CONDITION.

HORIZONTAL CONTROL NOTES:

1. BEARINGS ARE BASED ON THE EAST LINE OF THE NORTHWEST QUARTER OF SECTION 10, TOWNSHIP 6 SOUTH, RANGE 66 WEST OF THE SIXTH PRINCIPAL MERIDIAN, BEING MONUMENTED ON THE SOUTH END BY A #6 REBAR WITH A 3.25" ALUMINUM CAP IN RANGE BOX "PLS 29412" AND ON THE NORTH END BY A #6 REBAR WITH A 3.25" ALUMINUM CAP "LS 9329". SAID LINE HAVING A BEARING OF NORTH 00°07'01" WEST, 2678.56 FEET AS DEPICTED ON THE CROWN POINT F#1, 4TH AMENDMENT PLAT. THE BEARINGS SHOWN ON THE SURVEY ARE BASED ON THE CROWN POINT FILING NO. 17TH AMENDMENT.
2. THE CONTRACTOR SHALL VERIFY THAT BUILDING GRID LOCATIONS ARE CONSISTENT WITH LATEST ARCHITECTURAL PLANS PRIOR TO CONSTRUCTION.

PAVING NOTES:

1. THE CONTRACTOR SHALL ADJUST EXISTING AND PROPOSED MANHOLES, WATER VALVES AND OTHER SURFACE APPURTENANCES WITHIN THE LIMITS OF WORK TO FINISHED GRADE.
2. THE CONTRACTOR SHALL REFER TO ARCHITECTURAL/LANDSCAPE PLANS FOR CONCRETE SCORING PATTERNS, COLOR AND FINISHING.
3. PROPOSED PAVEMENT DESIGN IS BASED UPON THE GEOTECHNICAL REPORT BY KUMAR & ASSOCIATES, INC. DATED 04/24/14. S.A. MIRO, INC. MAKES NO WARRANTIES OR CERTIFICATION OF PAVEMENT PERFORMANCE.

TOWN OF PARKER SIGNAGE AND STRIPING NOTES:

1. ALL TRAFFIC CONTROL DEVICES SHALL CONFORM TO THE MOST RECENT VERSION OF THE FEDERAL MANUAL ON UNIFORM TRAFFIC CONTROL DEVICES (MUTCD), COLORADO SUPPLEMENTAL MUTCD, AND THE TOWN OF PARKER ROADWAY DESIGN AND CONSTRUCTION CRITERIA MANUAL. FURTHER SPECIFICATIONS AND ILLUSTRATIONS ARE LOCATED IN THE COLORADO DEPARTMENT OF TRANSPORTATION (CDOT) M AND S STANDARDS.
2. A FIELD INSPECTION OF LOCATION AND INSTALLATION OF ALL SIGNS AND MARKINGS SHALL BE PERFORMED BY THE TOWN OF PARKER.
3. THE CONTRACTOR INSTALLING SIGNS SHALL BE RESPONSIBLE FOR THE LOCATING AND PROTECTING OF ALL UNDERGROUND UTILITIES.
4. TYPE III (LIGHTED) BARRICADES SHALL BE SET AT THE ENDS OF ROADWAYS SEPARATING FINISHED (AND/OR ACCEPTED) AND UNFINISHED CONSTRUCTION AREAS AND SHALL BE MAINTAINED BY THE CONTRACTOR/DEVELOPER. A "ROAD CLOSED AHEAD" AND "TO BE EXTENDED" WARNING SIGNS SHALL BE INSTALLED APPROPRIATELY IN ADVANCE OF THE TYPE III BARRICADES.
5. SPECIAL CARE SHALL BE TAKEN IN SIGN LOCATIONS TO ENSURE AN UNOBSTRUCTED VIEW OF EACH SIGN.
6. WHERE STOP SIGN CONTROL IS APPROPRIATE, 36 INCH STOP SIGNS SHALL BE USED FOR APPROACHES TO ANY ROADWAY THAT IS CLASSIFIED AS A COLLECTOR OR GREATER.
7. A 7 FOOT MINIMUM POST LENGTH SHALL BE MAINTAINED FROM THE BOTTOM OF THE SIGN PANEL TO THE GROUND. THIS REQUIREMENT FOR VERTICAL CLEARANCE IS FOR ALL SIGNS.
8. DELINEATION OF ROADWAYS SHALL BE AS SPECIFIED IN THE COLORADO DEPARTMENT OF TRANSPORTATION M AND S STANDARDS.
9. RAISED MEDIAN ISLAND NOSES SHALL HAVE R4-7 SIGNS AT EACH END AND A 4"X12" HIGH INTENSITY YELLOW SIGN BLANK LOCATED MIDWAY BETWEEN THE R4-7 SIGN AND FINISHED GRADE ON EACH POST.
10. SIGNAGE AND STRIPING HAS BEEN DETERMINED BY INFORMATION AVAILABLE AT THE TIME OF REVIEW PRIOR TO THE INITIATION OF ANY WARRANTY PERIOD, THE TOWN OF PARKER RESERVES THE RIGHT TO REQUIRE MODIFICATIONS TO EXISTING, OR INSTALLATION OF, ADDITIONAL SIGNAGE AND/OR PAVEMENT MARKING IF IT IS DETERMINED THAT CONDITIONS WARRANT SUCH MODIFICATION ACCORDING TO THE MUTCD OR THE CDOT M AND S STANDARDS. ALL SIGNAGE AND STRIPING SHALL FALL UNDER THE REQUIREMENTS OF THE TWO YEAR WARRANTY PERIOD FOR NEW CONSTRUCTION. ADDITIONALLY, ALL PAVEMENT MARKINGS SHALL NOT LIFT OR PEEL DURING THE FIRST YEAR AFTER INSTALLATION.
11. DIAMOND GRADE MATERIAL SHALL BE USED ON ALL STOP SIGNS AND OVERHEAD SIGNS. ALL OTHER ROADSIDE TRAFFIC CONTROL DEVICES SHALL USE HIGH INTENSITY GRADE SHEETING. NO FLUORESCENT YELLOW GREEN SHEETING SHALL BE USED UNLESS SPECIFICALLY APPROVED BY THE TOWN OF PARKER.
12. ALL STREET NAME SIGNS SHALL BE HIGH INTENSITY, EXTRUDED, GREEN AND WHITE BLADES. ARTERIAL AND COLLECTOR STREET NAME SIGNS SHALL BE 9 INCH BLADES AND HAVE MIXED CASE LETTERING. LOCAL STREET NAME SIGNS SHALL BE 6 INCHES BLADES WITH MIXED CASE LETTERING.
13. ALL LAYOUTS FOR INTERNALLY ILLUMINATED STREET NAME SIGNS SHALL BE SUBMITTED TO THE TOWN FOR REVIEW AND APPROVAL PRIOR TO FABRICATION.
14. ALL REMOVED SIGNS SHALL BE RETURNED TO THE TOWN OF PARKER.
15. CROSSWALKS: SHALL BE CONSTRUCTED USING PREFORMED THERMO-PLASTIC OR AN APPROVED EQUAL. SHALL BE LONGITUDINAL 2 FEET BY 10 FEET (CONTINENTAL) TYPE OR OTHER APPROVED BY THE TOWN OF PARKER. SHALL LINE UP WITH HANDICAP RAMPS. SHALL BE CENTERED WITHIN LANES AND PLACED ON LANE AND CURB LINES SO AS TO AVOID VEHICLE WHEEL PATHS.
16. ALL PAVEMENT MARKING MATERIAL (INCLUDING WORDS AND SYMBOLS) SHALL BE AS FOLLOWS:

    FOR CONCRETE SURFACE:

    LONG LINE MARKINGS (CHANNELIZATION LINES, SKIPS, ETC.) SHALL BE EPOXY PAINT. OTHER PAINT MAY BE USED FOR TEMPORARY APPLICATION ONLY WHEN APPROVED BY THE TOWN OF PARKER.

    WORDS, SYMBOLS, AND CROSSWALKS/STOP BARS SHALL BE METHYL-MYTHACRALATE, PREFORMED THERMOPLASTIC (90 MIL), PREFORMED PLASTIC (90 MIL), INLAYED TAPE (STAMARK), OR AS SPECIFIED.

    (SAND OR WATER BLAST CURING COMPOUND PRIOR TO INSTALLATION OF MARKINGS.)

    FOR ASPHALT SURFACE:

    LONG LINE MARKINGS (CHANNELIZATION LINES, SKIPS, ETC.) SHALL BE EPOXY PAINT. OTHER PAINT MAY BE USED FOR TEMPORARY APPLICATION ONLY WHEN APPROVED BY THE TOWN OF PARKER.

    WORDS, SYMBOLS, AND CROSSWALKS/STOP BARS SHALL BE HOT APPLIED THERMOPLASTIC (90 MIL), PREFORMED PLASTIC (90 MIL), INLAYED TAPE (STAMARK), METHYL-MYTHACRALATE, OR AS SPECIFIED.

17. INSPECTION AND APPROVAL OF STRIPING AND CROSSWALK LAYOUT TO BE DONE BY TOWN OF PARKER DEVELOPMENT REVIEW ENGINEER (CALL 303-840-9546) PRIOR TO APPLICATION OF FINAL STRIPING.

TOWN OF PARKER STORM DRAINAGE INFRASTRUCTURE GENERAL NOTES

1. ALL STORM DRAINAGE IMPROVEMENTS ARE SUBJECT TO COMPLIANCE WITH THE COLORADO DEPARTMENT OF TRANSPORTATION (CDOT) CURRENT EDITION OF THE STANDARD SPECIFICATIONS FOR ROAD AND BRIDGE CONSTRUCTION, M & S STANDARDS, AND ALL STANDARD SPECIAL PROVISIONS CURRENTLY USED BY CDOT, WITH THE MODIFICATIONS SET FORTH IN THE TOWN OF PARKER'S STORM DRAINAGE AND ENVIRONMENTAL CRITERIA MANUAL (SDECM), AS AMENDED.
2. THE CONTRACTOR SHALL COMPLY WITH THE "COLORADO WATER QUALITY CONTROL ACT" (TITLE 25, ARTICLE 8 CRS), THE "PROTECTION OF FISHING STREAMS" TITLE 33, ARTICLE 5, CRS), THE "CLEAN WATER ACT" (33 USC 1344), CHERRY CREEK RESERVOIR CONTROL REGULATION NO. 72" (5 CCR 1002-72), THE REGULATION PROMULGATED, CERTIFICATION OR PERMITS ISSUES, AND THE REQUIREMENTS PRESENTED IN THE SDECM REVISION TO SECTION 107 AND THE CONSTRUCTION BMP PLAN. IN THE EVENT OF CONFLICTS BETWEEN THESE REQUIREMENTS AND WATER QUALITY CONTROL LAWS, RULES, OR REGULATIONS OF OTHER FEDERAL, OR STATE AGENCIES, THE MORE RESTRICTIVE LAWS, RULES, OR REGULATIONS SHALL APPLY.
3. INSPECTIONS: CONSTRUCTION SHALL NOT BEGIN UNTIL A GRADING PERMIT HAS BEEN ISSUED FOR THE PROJECT. THE CONTRACTOR SHALL NOTIFY THE TOWN OF PARKER ENGINEERING DEPARTMENT (PUBLIC WORKS) TO SCHEDULE INSPECTIONS A MINIMUM OF 48 HOURS PRIOR TO THE CONSTRUCTION OF ALL DRAINAGE INFRASTRUCTURE (STORM SEWERS, INLETS, MANHOLES, ENERGY DISSIPATERS, RIPRAP, GROUTED BOULDERS, DETENTION POND OUTLET STRUCTURES, FOREBAYS, TRICKLE CHANNELS, ETC). FAILURE TO NOTIFY THE ENGINEERING DEPARTMENT FOR INSPECTIONS MAY RESULT IN NON ACCEPTANCE OF THE INFRASTRUCTURE BY THE TOWN. URBAN DRAINAGE AND FLOOD CONTROL DISTRICT MUST ALSO BE NOTIFIED IN A SIMILAR MANNER FOR ALL MAINTENANCE ELIGIBLE DRAINAGE INFRASTRUCTURES (CONSULT WITH STORMWATER ENGINEERING DIVISION).
4. STRUCTURAL BACKFILL (CDOT CLASS 1) SHALL BE COMPACTED TO CONFORM TO CDOT STANDARD SPECIFICATION 203.03. STRUCTURAL BACKFILL (CDOT CLASS 2) SHALL CONFORM TO CDOT STANDARD SPECIFICATION 203.07. AT THE CONTRACTOR'S OPTION, STRUCTURAL BACKFILL (SQUEEGEE) MEETING THE GRADATION REQUIREMENTS CONTAINED IN REVISION OF SECTION 206 OF THE CDOT STANDARD SPECIFICATIONS AS PRESENTED IN THE SDECM, MAY BE SUBSTITUTED FOR STRUCTURE BACKFILL (CLASS 1 OR CLASS 2) FOR BACKFILLING OF CULVERT PIPES, STORM SEWER PIPES, MANHOLES AND INLET STRUCTURES; HOWEVER, THE TOP 2 FEET BELOW SUBGRADE ELEVATION SHALL BE THE REQUIRED EMBANKMENT MATERIAL.
5. ALL EXCAVATIONS SHALL MEET OSHA REQUIREMENTS.
6. TESTING: PROBATIONARY ACCEPTANCE OF STORM DRAINAGE IMPROVEMENTS WILL BE CONTINGENT UPON SATISFACTORY TESTING RESULTS. IN ALL CASES WHERE TESTS INDICATE COMPACTION LESS THAN THAT REQUIRED TO MEET TOWN SPECIFICATIONS, ADDITIONAL COMPACTION AND TESTS WILL BE REQUIRED UNTIL THE SPECIFICATIONS ARE MET. FREQUENCY OF TESTING WILL BE AS FOLLOWS:
   A.) 1 TEST FOR SUBGRADE AND 1 TEST FOR BACKFILL AT EVERY ABOVE GROUND APPURTENANCE (MANHOLES, INLETS, ETC)
   B.) 1 TEST EVERY 200 LF OF MAINLINE TRENCH EVERY 1 FOOT OF BACKFILL LIFT AND WITHIN 1 FOOT FROM ALL STRUCTURES.
7. ALLOWABLE STORM SEWER CONDUIT MATERIAL WITHIN THE TOWN OF PARKER SHALL BE LIMITED TO REINFORCED CONCRETE PIPE (RCP) CONFORMING TO CDOT STANDARD SPECIFICATION 706.02.
8. ALL RCP SECTIONS SHALL BE JOINED IN SUCH A MANNER THAT THE ENDS ARE FULLY ENTERED AND THE INNER SURFACES ARE REASONABLY FLUSH. RUBBER GASKETS SHALL BE USED ON ALL PIPE JOINTS CONFORMING TO BUREAU OF RECLAMATION SPECIFICATIONS FOR TYPE R-4 JOINTS AND ASTM C-433. AVERAGE JOINT GAP THAT EXCEEDS ½ INCH SHALL BE FILLED WITH AN APPROVED FLEXIBLE PLASTIC SEALANT.
9. JOINT RESTRAINTS AND TOE-WALLS, CONFORMING TO CDOT M&S STANDARD PLAN NO. M-601-11 SHALL BE USED ON ALL RCP FLARED END SECTION OUTFALLS.
10. EPOXY COATED REBAR SHALL BE USED AS REINFORCING STEEL ON ALL STORM INLETS. REFERENCE CDOT M&S STANDARD PLAN NO. M-604-10, 11, 12, AND 13.
11. CDOT CLASS D CONCRETE SHALL BE USED FOR ALL CONCRETE DRAINAGE STRUCTURES.
12. PRE-CAST INLETS AND MANHOLE BASES SHALL NOT BE USED WITHIN THE TOWN OF PARKER RIGHT-OF-WAY, WITH THE EXCEPTION OF CDOT TYPE C AND D INLETS.

TOWN OF PARKER STORM DRAINAGE INFRASTRUCTURE GENERAL NOTES (CONTINUED)

13. TWO- (2) MANHOLE ACCESS POINTS ARE REQUIRED ON ALL TYPE "R" CURB INLETS GREATER THAN OR EQUAL TO TEN (10) FEET IN LENGTH AS PRESENTED IN CDOT M&S STANDARD PLAN NO. M-604-12.
14. ALL GROUTING (BOULDERS, RIPRAP) SHALL BE IN ACCORDANCE WITH THE REVISION OF SECTION 506 OF THE CDOT STANDARD SPECIFICATIONS AS PRESENTED IN THE SDECM.
15. ALL BOULDERS AND RIPRAP SHALL BE SELECTED AND PLACED IN ACCORDANCE WITH THE REVISION OF SECTION 506 OF THE CDOT STANDARD SPECIFICATIONS AS PRESENTED IN THE SDECM.
16. CONTRACTOR SHALL REFER TO THE TOWN OF PARKER'S CONSTRUCTION BEST MANAGEMENT PRACTICES DETAILS AND NOTES FOR ALL REQUIREMENTS RELATING TO RE-VEGETATION, SEDIMENT AND EROSION CONTROL REQUIREMENTS FOR CONSTRUCTION ACTIVITIES.

TOWN OF PARKER GENERAL NOTES

1. ALL MATERIALS AND CONSTRUCTION SHALL BE IN CONFORMANCE WITH THE LATEST EDITION OF THE COLORADO DEPARTMENT OF TRANSPORTATION STANDARD SPECIFICATIONS FOR ROAD AND BRIDGE CONSTRUCTION, THE LATEST EDITION OF THE TOWN OF PARKER ROADWAY DESIGN AND CONSTRUCTION CRITERIA MANUAL, AND THE TOWN OF PARKER STORM DRAINAGE AND ENVIRONMENTAL CRITERIA MANUAL.
2. ALL MATERIALS AND WORKMANSHIP SHALL BE SUBJECT TO INSPECTION BY THE TOWN OF PARKER PUBLIC WORKS DEPARTMENT. THE TOWN RESERVES THE RIGHT TO ACCEPT OR REJECT ANY SUCH MATERIALS AND WORKMANSHIP THAT DOES NOT CONFORM TO ITS STANDARDS AND SPECIFICATIONS.
3. A PRECONSTRUCTION MEETING SHALL BE SCHEDULED A MINIMUM OF 48 HOURS AND A MAXIMUM OF 96 HOURS PRIOR TO THE START OF CONSTRUCTION. A PRECONSTRUCTION MEETING WILL NOT BE SCHEDULED UNTIL THE GRADING PERMIT AND ALL OTHER NECESSARY PERMITS HAVE BEEN OBTAINED.
4. A DEVELOPMENT REVIEW ENGINEER SHALL BE CONTACTED A MINIMUM OF 24 HOURS PRIOR TO A NECESSARY INSPECTION. IF A DEVELOPMENT REVIEW ENGINEER IS NOT AVAILABLE AFTER PROPER NOTICE OF CONSTRUCTION ACTIVITY HAS BEEN PROVIDED, THE PERMITTEE MAY COMMENCE WORK IN THE DEVELOPMENT REVIEW ENGINEER'S ABSENCE. HOWEVER, TOWN OF PARKER RESERVES THE RIGHT TO REJECT THE IMPROVEMENT IF SUBSEQUENT TESTING REVEALS AN IMPROPER INSTALLATION.
5. LOCATION OF EXISTING UTILITIES SHALL BE VERIFIED BY THE CONTRACTOR PRIOR TO ACTUAL CONSTRUCTION. FOR INFORMATION CONTACT: DENVER INTER-UTILITY GROUP, 303-534-6700 OR 1-800-922-1987. THE CONTRACTOR SHALL FIELD VERIFY SIZE AND HORIZONTAL AND VERTICAL LOCATIONS OF EXISTING FACILITIES PRIOR TO CONSTRUCTION, AND NOTIFY THE ENGINEER OF ANY DISCREPANCIES.
6. THE CONTRACTOR SHALL HAVE ONE (1) SIGNED COPY OF THE PLANS, APPROVED BY THE TOWN OF PARKER PUBLIC WORKS DIRECTOR, AND ONE (1) COPY OF THE ROADWAY DESIGN AND CONSTRUCTION CRITERIA AT THE JOB SITE AT ALL TIMES.
7. ALL PROPOSED STREET CUTS TO EXISTING PAVEMENTS FOR UTILITIES, STORM SEWER OR FOR OTHER PURPOSES ARE LISTED AND REFERENCED ON THE OVERALL UTILITY PLAN, SHEET C5.01.
8. A PLAN FOR TRAFFIC CONTROL DURING CONSTRUCTION SHALL BE SUBMITTED TO THE TOWN OF PARKER FOR ACCEPTANCE WITH THE RIGHT-OF-WAY PERMIT USE APPLICATION. A PERMIT WILL NOT BE ISSUED WITHOUT AN APPROVED TRAFFIC CONTROL PLAN FOR USE DURING CONSTRUCTION.
9. ALL TRENCHES SHALL BE ADEQUATELY SUPPORTED AND THE SAFETY OF WORKERS PROVIDED FOR AS REQUIRED BY THE MOST RECENT OCCUPATIONAL SAFETY AND HEALTH ADMINISTRATION (OSHA) "SAFETY AND HEALTH REGULATIONS FOR CONSTRUCTION."
10. COMPACTION OF ALL TRENCHES MUST BE ATTAINED AND COMPACTION TEST RESULTS SUBMITTED TO THE DEVELOPMENT REVIEW ENGINEER IN PRELIMINARY FORM PRIOR TO PAVING AND IN FINAL FORM PRIOR TO PROBATIONARY ACCEPTANCE.
11. THE CONTRACTOR IS RESPONSIBLE FOR IMPLEMENTING AND MAINTAINING EROSION AND SEDIMENT CONTROL MEASURES AT ALL TIMES DURING CONSTRUCTION. THE PLAN MAY BE MODIFIED AS FIELD CONDITIONS WARRANT WITH APPROVAL FROM THE TOWN OF PARKER PUBLIC WORKS DEPARTMENT.
12. THE CONTRACTOR SHALL PROVIDE, ERECT AND MAINTAIN PROPER TRAFFIC CONTROL DEVICES UNTIL THE SITE IS OPEN TO TRAFFIC. THE CONTRACTOR SHALL SUBMIT A TRAFFIC CONTROL PLAN TO THE TOWN OF PARKER PUBLIC WORKS DEPARTMENT FOR APPROVAL PRIOR TO CONSTRUCTION.
13. PLANS ARE APPROVED FOR PERIOD OF 1 (ONE) YEAR FROM THE DATE SHOWN ON THE TOWN OF PARKER SIGNATURE BLOCK. PLANS SHALL BE RESUBMITTED TO THE TOWN FOR APPROVAL AFTER 1 YEAR. THE COST OF THE PLAN RE-REVIEW AND RE-ACCEPTANCE WILL BE CHARGED BACK TO THE DEVELOPER INCLUDING ALL TIME AND EXPENSES OF THE TOWN OF PARKER PUBLIC WORKS DEPARTMENT.
14. REPAIR OF ANY DAMAGE TO EXISTING IMPROVEMENTS OR LANDSCAPING IS THE RESPONSIBILITY OF THE CONTRACTOR.
15. ALL DAMAGED EXISTING CURB, GUTTER, AND SIDEWALK SHALL BE REPAIRED PRIOR TO ACCEPTANCE OF COMPLETED IMPROVEMENTS.
16. ALL CONSTRUCTION ACTIVITIES MUST COMPLY WITH THE STATE OF COLORADO PERMITTING PROCESS FOR "STORMWATER DISCHARGES ASSOCIATED WITH CONSTRUCTION ACTIVITY." FOR INFORMATION, PLEASE CONTACT COLORADO DEPARTMENT OF HEATH, WATER QUALITY CONTROL DIVISION, WQCD-PE-B2, 4300 CHERRY DRIVE SOUTH, DENVER, COLORADO 80222-1530. ATTENTION: PERMITS AND ENFORCEMENT SECTION. PHONE (303) 692-3500.
17. IF DEWATERING IS REQUIRED, A STATE CONSTRUCTION DEWATERING DISCHARGE PERMIT IS REQUIRED FOR DISCHARGES TO A STORM SEWER, CHANNEL, IRRIGATION DITCH, ANY STREET THAT IS TRIBUTARY TO THE AFOREMENTIONED FACILITIES, OR ANY WATER OF THE UNITED STATES.
18. ALL REFERENCES TO BOOKS, PAGES, MAPS, AND RECEPTION NUMBER ARE PUBLIC DOCUMENTS ON FILE WITH THE COUNTY CLERK AND RECORDER'S OFFICE.

TOWN OF PARKER ROADWAY NOTES

1. PAVING SHALL NOT COMMENCE INTIL A SOILS REPORT AND PAVEMENT DESIGN IS APPROVED BY THE ENGINEERING DIVISION AND SUBGRADE COMPACTION TESTS ARE SUBMITTED TO AND APPROVED BY THE DEVELOPMENT REVIEW ENGINEER.
2. STANDARD TOWN OF PARKER HANDICAP RAMPS ARE TO BE CONSTRUCTED AT ALL CURB RETURNS AND AT ALL "T" INTERSECTIONS.
3. ALL STATIONING IS BASED ON CENTERLINE OF ROADWAYS UNLESS OTHERWISE NOTED.
4. ALL ELEVATIONS ARE ON USGS DATUM WITH DATE. RANGE POINT OR MONUMENT SHALL BE SHOWN ON THE CONSTRUCTION PLANS.
5. EXCEPT WHERE OTHERWISE PROVIDED FOR IN THESE PLANS AND SPECIFICATIONS, THE COLORADO DEPARTMENT OF HIGHWAYS AND STANDARD SPECIFICATIONS FOR ROAD AND BRIDGE CONSTRUCTION, THE COLORADO DEPARTMENT OF HIGHWAYS M AND S STANDARDS, AND THE TOWN OF PARKER ROADWAY DESIGN AND CONSTRUCTION CRITERIA MANUAL, LATEST EDITION, SHALL APPLY.

THE TOWN OF PARKER REVIEW CONSTITUTES GENERAL COMPLIANCE WITH THE TOWN'S STANDARDS AND APPROVED VARIANCES, SUBJECT TO THESE PLANS BEING STAMPED, SIGNED, AND DATED BY THE PROFESSIONAL ENGINEER OF RECORD. REVIEW BY THE TOWN DOES NOT CONSTITUTE APPROVAL OF THE PLANS DESIGN OR ACCURACY AND CORRECTNESS OF ENGINEERING CALCULATIONS. ERRORS IN THE DESIGN OR CALCULATIONS REMAIN THE RESPONSIBILITY OF THE REGISTERED PROFESSIONAL ENGINEER WHOSE STAMP AND SIGNATURE ARE AFFIXED TO THIS DOCUMENT.

THIS REVIEW DOES NOT CONSTITUTE APPROVAL OF ANY PRIVATE ON-SITE IMPROVEMENTS WHICH MAY BE SHOWN. CONSTRUCTION CANNOT COMMENCE UNTIL ALL REQUIRED DRAINAGE/TRAFFIC REPORTS(S), FINAL DEVELOPMENT PLAN(S), SPECIAL REVIEW(S), GRADING PERMIT, AND/OR OTHER PERMITS ARE COMPLETE, APPROVED AND ON FILE WITH THE TOWN OF PARKER

TOWN OF PARKER, DIRECTOR OF ENGINEERING   DATE

MIRO
S.A. MIRO INC.
CONSULTING ENGINEERS
4582 South Ulster Street Pkwy.
Suite 750 Denver, CO 80237
ph. 303-741-3737
fax 303-694-3134

811 Know what's **below.** **Call** before you dig.

REV.	DESCRIPTION	DATE
1		
2		
3		
4		
5		
6		
7		
8		

CLIENT NAME: **PARKER ADVENTIST HOSPITAL**

PROJECT NAME: **PARKER MOB III**
9403 CROWN CREST BLVD.

DRAWING TITLE: **CIVIL NOTES AND LEGEND**

FILE PATH: J:\Jobs\18057 Parker MOB III\05 CAD\Plans and Details\C000-COVR.dwg C001 - 12/16/2019

COLORADO REGISTERED
JASON DEAN CARR
33854
12/19/19
PROFESSIONAL ENGINEER

DESIGNED BY:	MHV
DRAWN BY:	DAT
CHECKED BY:	JDC
DATE:	12/10/2019
MIRO JOB NUMBER 18057	CLIENT JOB NUMBER

DRAWING NUMBER:

C-001

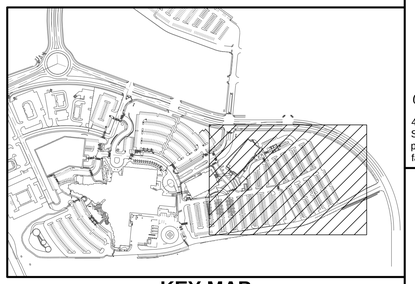

KEY MAP

NOT TO SCALE

40 0 40

SCALE: 1" = 40'

NOTES:

1. SEE SHEET C-001 FOR CIVIL NOTES AND LEGEND.

LEGEND:

FL	PROPOSED "FIRE LANE - NO PARKING" SIGN RE: DTL. 2/ C-451
9	PARKING STALL COUNT 9'X18' MINIMUM DIMENSIONS

THE TOWN OF PARKER REVIEW CONSTITUTES GENERAL COMPLIANCE WITH THE TOWN'S STANDARDS AND APPROVED VARIANCES, SUBJECT TO THESE PLANS BEING STAMPED, SIGNED, AND DATED BY THE PROFESSIONAL ENGINEER OF RECORD. REVIEW BY THE TOWN DOES NOT CONSTITUTE APPROVAL OF THE PLANS DESIGN OR ACCURACY AND CORRECTNESS OF ENGINEERING CALCULATIONS. ERRORS IN THE DESIGN OR CALCULATIONS REMAIN THE RESPONSIBILITY OF THE REGISTERED PROFESSIONAL ENGINEER WHOSE STAMP AND SIGNATURE ARE AFFIXED TO THIS DOCUMENT.

THIS REVIEW DOES NOT CONSTITUTE APPROVAL OF ANY PRIVATE ON-SITE IMPROVEMENTS WHICH MAY BE SHOWN. CONSTRUCTION CANNOT COMMENCE UNTIL ALL REQUIRED DRAINAGE/TRAFFIC REPORTS(S), FINAL DEVELOPMENT PLAN(S), SPECIAL REVIEW(S), GRADING PERMIT, AND/OR OTHER PERMITS ARE COMPLETE, APPROVED AND ON FILE WITH THE TOWN OF PARKER

TOWN OF PARKER, DIRECTOR OF ENGINEERING DATE

MIRO

S.A. MIRO INC.
CONSULTING ENGINEERS

4582 South Ulster Street Pkwy.
Suite 750 Denver, CO 80237
ph. 303-741-3737
fax 303-694-3134

811 Know what's **below.** **Call** before you dig.

REV.	DESCRIPTION	DATE
1		
2		
3		
4		
5		
6		
7		
8		

CLIENT NAME: **PARKER ADVENTIST HOSPITAL**

PROJECT NAME: **PARKER MOB III**
9403 CROWN CREST BLVD.

DRAWING TITLE: **SITE PLAN**

FILE PATH: J:\Jobs\18057 Parker MOB III\05 CAD\Plans and Details\C011-SITE-PLAN.dwg C-011 - 12/16/2019

COLORADO REGISTERED PROFESSIONAL ENGINEER 33854 12/19/19

DESIGNED BY:	MHV
DRAWN BY:	DAT
CHECKED BY:	JDC
DATE: 12/10/2019	
MIRO JOB NUMBER 18057	CLIENT JOB NUMBER

DRAWING NUMBER:

C-011

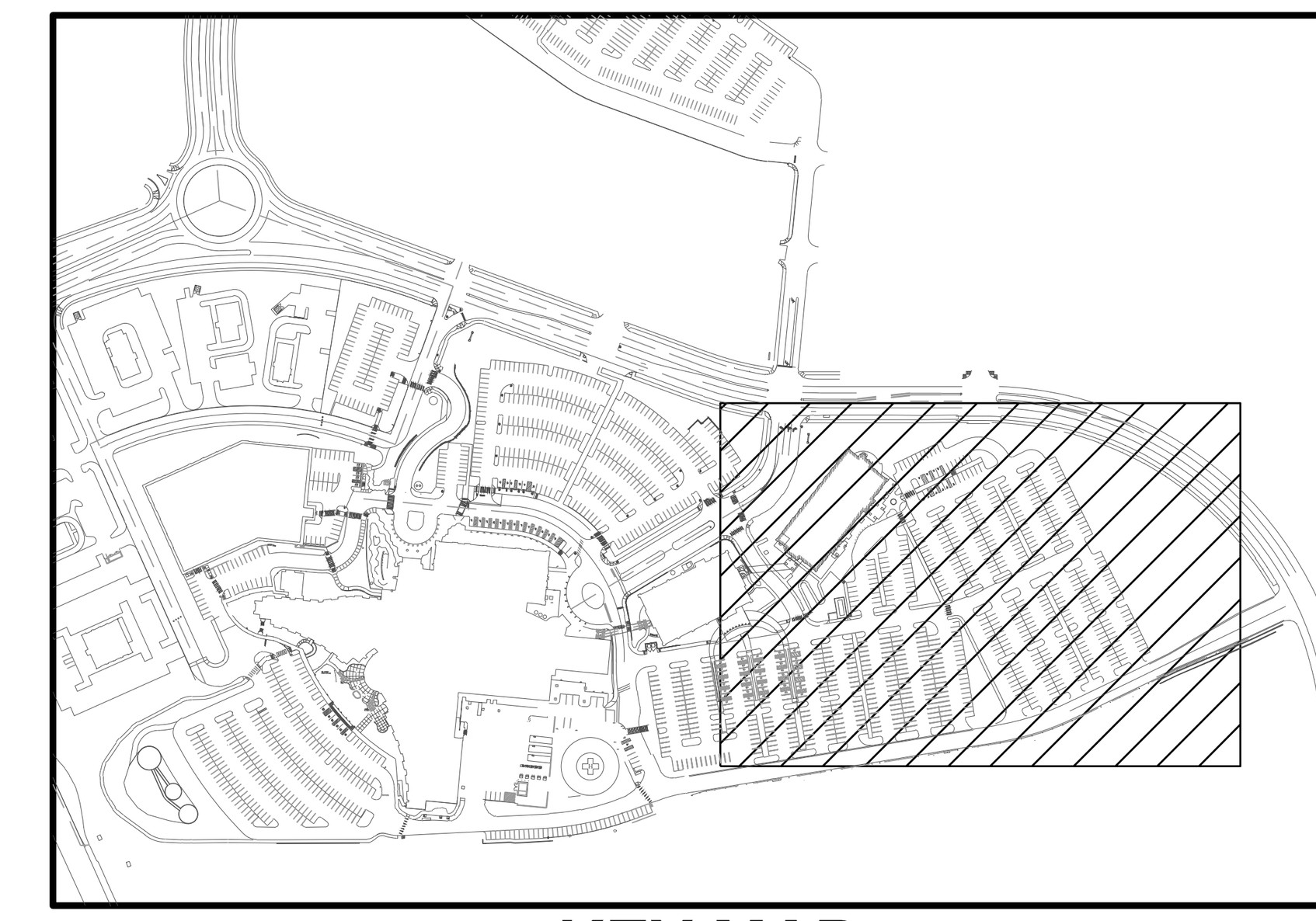

KEY MAP
NOT TO SCALE

40 0 40
SCALE: 1" = 40'

NOTES:
1. SEE SHEET C-001 FOR CIVIL NOTES AND LEGEND.

LEGEND:
- UTILITY TO BE REMOVED
- CURB AND GUTTER REMOVAL
- CONCRETE SIDEWALK REMOVAL
- ASPHALT PAVEMENT REMOVAL
- TEMPORARY PARKING TO BE REMOVED
- SAWCUT LINE
- 1 REMOVE/ RELOCATE SIGN
- 2 REMOVE/ RELOCATE TREE
- 3 REMOVE/ RELOCATE LIGHT POLE

THE TOWN OF PARKER REVIEW CONSTITUTES GENERAL COMPLIANCE WITH THE TOWN'S STANDARDS AND APPROVED VARIANCES, SUBJECT TO THESE PLANS BEING STAMPED, SIGNED, AND DATED BY THE PROFESSIONAL ENGINEER OF RECORD. REVIEW BY THE TOWN DOES NOT CONSTITUTE APPROVAL OF THE PLANS DESIGN OR ACCURACY AND CORRECTNESS OF ENGINEERING CALCULATIONS. ERRORS IN THE DESIGN OR CALCULATIONS REMAIN THE RESPONSIBILITY OF THE REGISTERED PROFESSIONAL ENGINEER WHOSE STAMP AND SIGNATURE ARE AFFIXED TO THIS DOCUMENT.

THIS REVIEW DOES NOT CONSTITUTE APPROVAL OF ANY PRIVATE ON-SITE IMPROVEMENTS WHICH MAY BE SHOWN. CONSTRUCTION CANNOT COMMENCE UNTIL ALL REQUIRED DRAINAGE/TRAFFIC REPORTS(S), FINAL DEVELOPMENT PLAN(S), SPECIAL REVIEW(S), GRADING PERMIT, AND/OR OTHER PERMITS ARE COMPLETE, APPROVED AND ON FILE WITH THE TOWN OF PARKER

TOWN OF PARKER, DIRECTOR OF ENGINEERING DATE

MIRO
S.A. MIRO INC.
CONSULTING ENGINEERS
4582 South Ulster Street Pkwy.
Suite 750 Denver, CO 80237
ph. 303-741-3737
fax 303-694-3134

811
Know what's **below.**
Call before you dig.

REV.	DATE	DESCRIPTION
1		
2		
3		
4		
5		
6		
7		
8		

CLIENT NAME: PARKER ADVENTIST HOSPITAL
PROJECT NAME: PARKER MOB III
9403 CROWN CREST BLVD.
DRAWING TITLE: DEMOLITION PLAN
FILE PATH: J:\Jobs\18057 Parker MOB III\05 CAD\Plans and Details\C-111-DEMO-PLAN.dwg C-111 - 12/16/2019

33854
12/19/19
PROFESSIONAL ENGINEER

DESIGNED BY:	MHV
DRAWN BY:	DAT
CHECKED BY:	JDC
DATE: 12/10/2019	
MIRO JOB NUMBER 18057	CLIENT JOB NUMBER

DRAWING NUMBER:
C-111

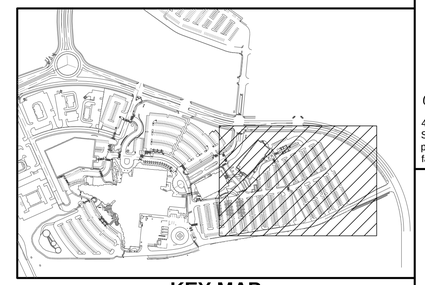

KEY MAP

NOT TO SCALE

40 0 40

SCALE: 1" = 40'

NOTES:

1. SEE SHEET C-001 FOR CIVIL NOTES AND LEGEND.
2. SPOT ELEVATIONS SHOWN ARE LIP OF CURB UNLESS NOTED OTHERWISE.

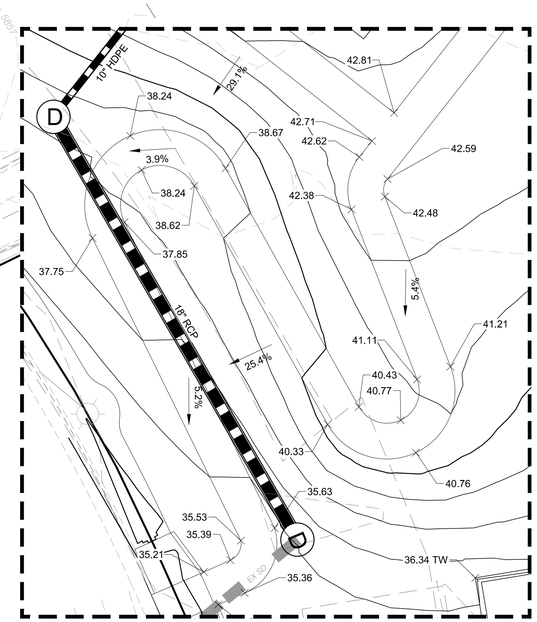

GRADING ENLARGEMENT

THE TOWN OF PARKER REVIEW CONSTITUTES GENERAL COMPLIANCE WITH THE TOWN'S STANDARDS AND APPROVED VARIANCES, SUBJECT TO THESE PLANS BEING STAMPED, SIGNED, AND DATED BY THE PROFESSIONAL ENGINEER OF RECORD. REVIEW BY THE TOWN DOES NOT CONSTITUTE APPROVAL OF THE PLANS DESIGN OR ACCURACY AND CORRECTNESS OF ENGINEERING CALCULATIONS. ERRORS IN THE DESIGN OR CALCULATIONS REMAIN THE RESPONSIBILITY OF THE REGISTERED PROFESSIONAL ENGINEER WHOSE STAMP AND SIGNATURE ARE AFFIXED TO THIS DOCUMENT.

THIS REVIEW DOES NOT CONSTITUTE APPROVAL OF ANY PRIVATE ON-SITE IMPROVEMENTS WHICH MAY BE SHOWN. CONSTRUCTION CANNOT COMMENCE UNTIL ALL REQUIRED DRAINAGE/TRAFFIC REPORTS(S), FINAL DEVELOPMENT PLAN(S), SPECIAL REVIEW(S), GRADING PERMIT, AND/OR OTHER PERMITS ARE COMPLETE, APPROVED AND ON FILE WITH THE TOWN OF PARKER

TOWN OF PARKER, DIRECTOR OF ENGINEERING DATE

MIRO

S.A. MIRO INC.
CONSULTING ENGINEERS

4582 South Ulster Street Pkwy.
Suite 750 Denver, CO 80237
ph. 303-741-3737
fax 303-694-3134

811 Know what's **below.** **Call** before you dig.

REV.	DESCRIPTION	DATE
1		
2		
3		
4		
5		
6		
7		
8		

CLIENT NAME: **PARKER ADVENTIST HOSPITAL**

PROJECT NAME: **PARKER MOB III**
9403 CROWN CREST BLVD.

DRAWING TITLE: **GRADING PLAN**

FILE PATH: J:\Jobs\18057 Parker MOB III\05 CAD\Plans and Details\C311-GRAD-PLAN.dwg C-311 - 12/16/2019

COLORADO REGISTERED PROFESSIONAL ENGINEER 33854 12/19/19

DESIGNED BY:	MHV
DRAWN BY:	DAT
CHECKED BY:	JDC
DATE: 12/10/2019	
MIRO JOB NUMBER 18057	CLIENT JOB NUMBER

DRAWING NUMBER:

C-311

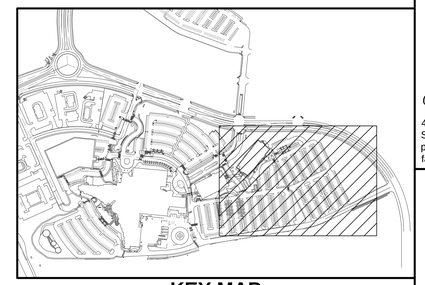

KEY MAP

NOT TO SCALE

40 0 40

SCALE: 1" = 40'

NOTES:

1. SEE SHEET C-001 FOR CIVIL NOTES AND LEGEND.
2. SEE SHEET C-351 THROUGH C-363 FOR EROSION CONTROL DETAILS.
3. SHADED BMP'S IN INTERIM AND FINAL EROSION CONTROL PLANS SHALL BE LEFT IN PLACE UNTIL REVEGETATION IS ESTABLISHED.
4. CONTRACTOR IS RESPONSIBLE FOR DEBRIS AND TRAFFIC CONTROL ON AND NEXT TO ENTIRE SITE.
5. LOT PROTECTION IS REQUIRED ON ALL COMMERCIAL PROJECTS WHEN LANDSCAPING IS NOT POSSIBLE.

LEGEND:

LOC	LIMITS OF CONSTRUCTION
	FLOW DIRECTION ARROW
SF	SILT FENCE
CF	CONSTRUCTION FENCE
DD	DIVERSION DIKE
IPCOS	INLET PROTECTION CURB ON SUMP
IPAN	INLET PROTECTION AREA INLET NOT IN PAVEMENT
IPAP	INLET PROTECTION FOR AREA INLET ON GRADE
OP	OUTLET PROTECTION
VTC	VEHICLE TRACKING CONTROL
SSA	STABILIZED STORAGE AREA
CW	CONCRETE WASHOUT AREA
PTP	PORTABLE TOILET PROTECTION
SB	SEDIMENT BASIN
RS	ROUGH-CUT STREET CONTROL
SMC	SEED, MULCH AND CRIMP
DTC	LIMITS OF CONSTRUCTION

THE TOWN OF PARKER REVIEW CONSTITUTES GENERAL COMPLIANCE WITH THE TOWN'S STANDARDS AND APPROVED VARIANCES, SUBJECT TO THESE PLANS BEING STAMPED, SIGNED, AND DATED BY THE PROFESSIONAL ENGINEER OF RECORD. REVIEW BY THE TOWN DOES NOT CONSTITUTE APPROVAL OF THE PLANS DESIGN OR ACCURACY AND CORRECTNESS OF ENGINEERING CALCULATIONS. ERRORS IN THE DESIGN OR CALCULATIONS REMAIN THE RESPONSIBILITY OF THE REGISTERED PROFESSIONAL ENGINEER WHOSE STAMP AND SIGNATURE ARE AFFIXED TO THIS DOCUMENT.

THIS REVIEW DOES NOT CONSTITUTE APPROVAL OF ANY PRIVATE ON-SITE IMPROVEMENTS WHICH MAY BE SHOWN. CONSTRUCTION CANNOT COMMENCE UNTIL ALL REQUIRED DRAINAGE/TRAFFIC REPORTS(S), FINAL DEVELOPMENT PLAN(S), SPECIAL REVIEW(S), GRADING PERMIT, AND/OR OTHER PERMITS ARE COMPLETE, APPROVED AND ON FILE WITH THE TOWN OF PARKER

TOWN OF PARKER, DIRECTOR OF ENGINEERING DATE

MIRO

S.A. MIRO INC.
CONSULTING ENGINEERS

4582 South Ulster Street Pkwy.
Suite 750 Denver, CO 80237
ph. 303-741-3737
fax 303-694-3134

811 Know what's **below.** **Call** before you dig.

REV.	DESCRIPTION	DATE
1		
2		
3		
4		
5		
6		
7		
8		

CLIENT NAME: **PARKER ADVENTIST HOSPITAL**

PROJECT NAME: **PARKER MOB III**
9403 CROWN CREST BLVD.

DRAWING TITLE: **INITIAL EROSION CONTROL PLAN**

FILE PATH: J:\Jobs\18057 Parker MOB III\05 CAD\Plans and Details\C341-EROS-INITIAL-PLAN.dwg C-341 - 12/16/2019

COLORADO REGISTERED PROFESSIONAL ENGINEER 33854 12/19/19

DESIGNED BY:	MHV
DRAWN BY:	DAT
CHECKED BY:	JDC
DATE: 12/10/2019	
MIRO JOB NUMBER 18057	CLIENT JOB NUMBER

DRAWING NUMBER:

C-341

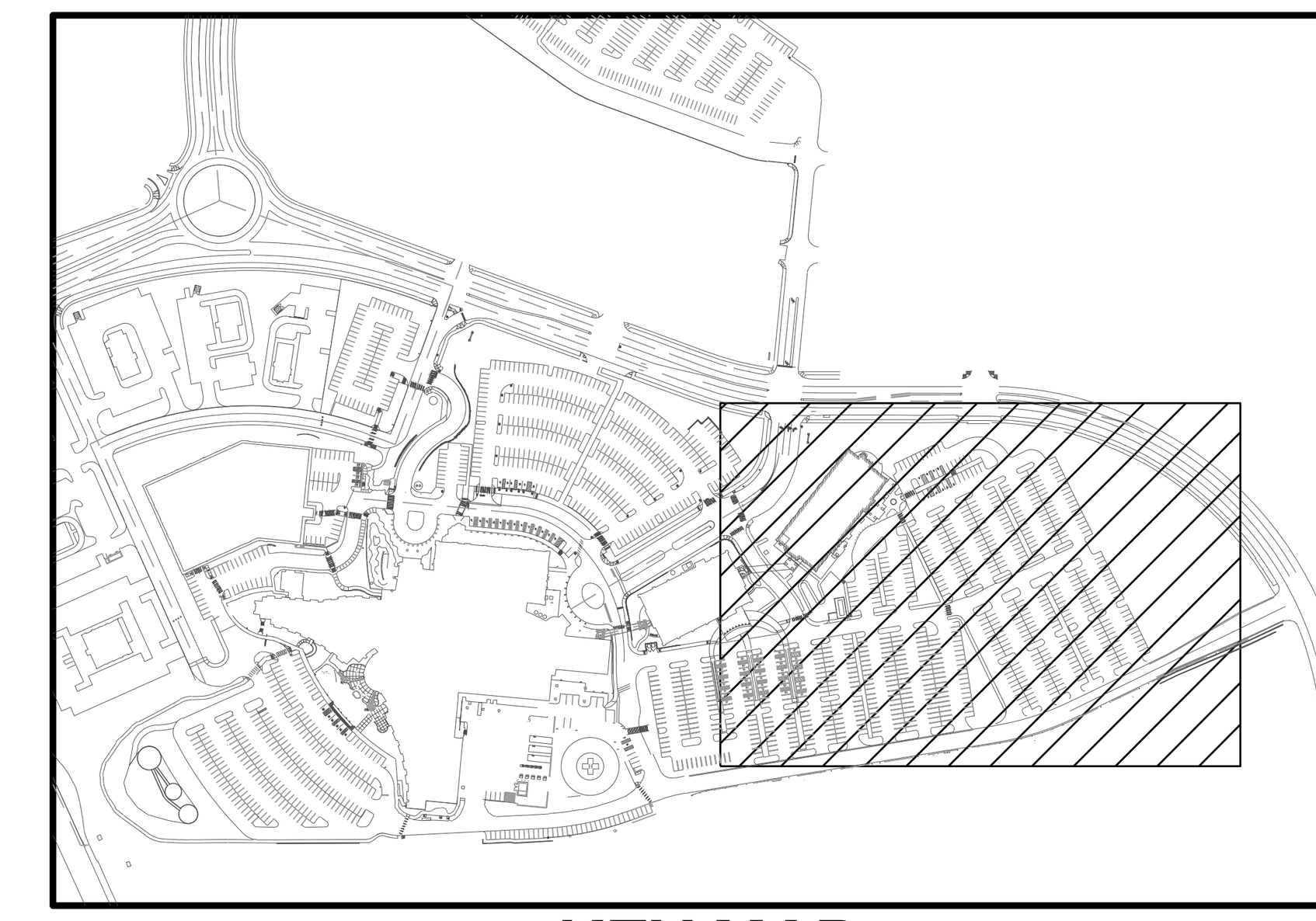

KEY MAP
NOT TO SCALE

40 0 40
SCALE: 1" = 40'

NOTES:

1. SEE SHEET C-001 FOR CIVIL NOTES AND LEGEND.
2. SEE SHEET C-351 THROUGH C-363 FOR EROSION CONTROL DETAILS.
3. SHADED BMP'S IN INTERIM AND FINAL EROSION CONTROL PLANS SHALL BE LEFT IN PLACE UNTIL REVEGETATION IS ESTABLISHED.
4. CONTRACTOR IS RESPONSIBLE FOR DEBRIS AND TRAFFIC CONTROL ON AND NEXT TO ENTIRE SITE.
5. LOT PROTECTION IS REQUIRED ON ALL COMMERCIAL PROJECTS WHEN LANDSCAPING IS NOT POSSIBLE

LEGEND:

LOC	LIMITS OF CONSTRUCTION
	FLOW DIRECTION ARROW
SF	SILT FENCE
CF	CONSTRUCTION FENCE
IPCOS	INLET PROTECTION CURB ON SUMP
IPAN	INLET PROTECTION AREA INLET NOT IN PAVEMENT
IPAP	INLET PROTECTION FOR AREA INLET ON GRADE
OP	OUTLET PROTECTION
VTC	VEHICLE TRACKING CONTROL
SSA	STABILIZED STORAGE AREA
CW	CONCRETE WASHOUT AREA
PTP	PORTABLE TOILET PROTECTION
RS	ROCK SOCK
SMC	SEED, MULCH AND CRIMP
DTC	DEBRIS TRASH CONTROL
MWP	MASONRY WORK PROTECTION

THE TOWN OF PARKER REVIEW CONSTITUTES GENERAL COMPLIANCE WITH THE TOWN'S STANDARDS AND APPROVED VARIANCES, SUBJECT TO THESE PLANS BEING STAMPED, SIGNED, AND DATED BY THE PROFESSIONAL ENGINEER OF RECORD. REVIEW BY THE TOWN DOES NOT CONSTITUTE APPROVAL OF THE PLANS DESIGN OR ACCURACY AND CORRECTNESS OF ENGINEERING CALCULATIONS. ERRORS IN THE DESIGN OR CALCULATIONS REMAIN THE RESPONSIBILITY OF THE REGISTERED PROFESSIONAL ENGINEER WHOSE STAMP AND SIGNATURE ARE AFFIXED TO THIS DOCUMENT.

THIS REVIEW DOES NOT CONSTITUTE APPROVAL OF ANY PRIVATE ON-SITE IMPROVEMENTS WHICH MAY BE SHOWN. CONSTRUCTION CANNOT COMMENCE UNTIL ALL REQUIRED DRAINAGE/TRAFFIC REPORTS(S), FINAL DEVELOPMENT PLAN(S), SPECIAL REVIEW(S), GRADING PERMIT, AND/OR OTHER PERMITS ARE COMPLETE, APPROVED AND ON FILE WITH THE TOWN OF PARKER

TOWN OF PARKER, DIRECTOR OF ENGINEERING DATE

MIRO
S.A. MIRO INC.
CONSULTING ENGINEERS
4582 South Ulster Street Pkwy.
Suite 750 Denver, CO 80237
ph. 303-741-3737
fax 303-694-3134

811
Know what's **below.**
Call before you dig.

REV.	DATE	DESCRIPTION
1		
2		
3		
4		
5		
6		
7		
8		

CLIENT NAME: PARKER ADVENTIST HOSPITAL
PROJECT NAME: PARKER MOB III
9403 CROWN CREST BLVD.
DRAWING TITLE: INTERIM EROSION CONTROL PLAN
FILE PATH: J:\Jobs\18057 Parker MOB III\05 CAD\Plans and Details\C342-EROS-INTER-PLAN.dwg C-342 - 12/16/2019

COLORADO REGISTERED PROFESSIONAL ENGINEER 33854 12/19/19

DESIGNED BY:	MHV
DRAWN BY:	DAT
CHECKED BY:	JDC
DATE: 12/10/2019	
MIRO JOB NUMBER 18057	CLIENT JOB NUMBER

DRAWING NUMBER:
C-342

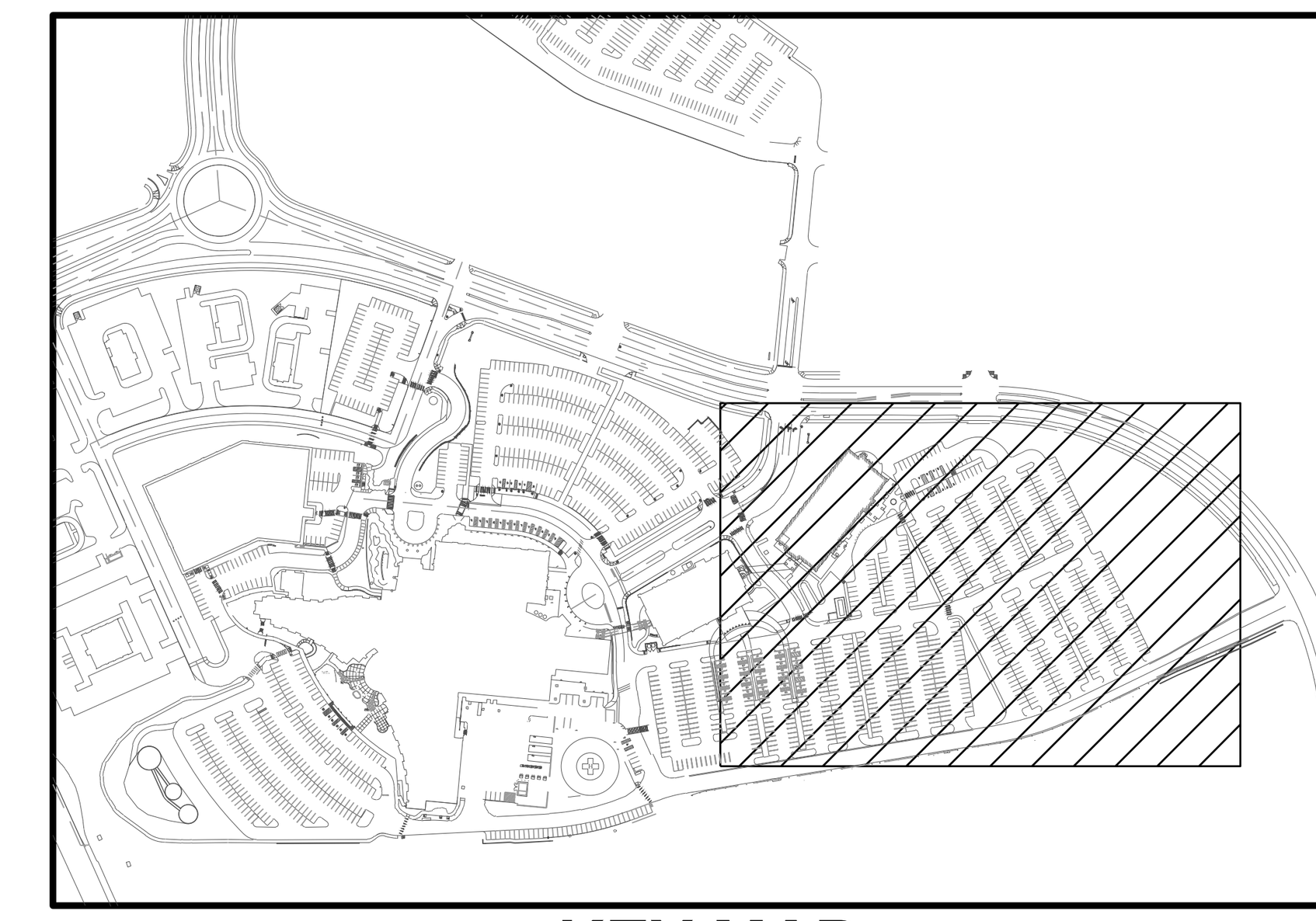

KEY MAP
NOT TO SCALE

SCALE: 1" = 40'

NOTES:
1. SEE SHEET C-001 FOR CIVIL NOTES AND LEGEND.
2. SEE SHEET C-351 THROUGH C-363 FOR EROSION CONTROL DETAILS.
3. SHADED BMP'S IN INTERIM AND FINAL EROSION CONTROL PLANS SHALL BE LEFT IN PLACE UNTIL REVEGETATION IS ESTABLISHED.
4. CONTRACTOR IS RESPONSIBLE FOR DEBRIS AND TRAFFIC CONTROL ON AND NEXT TO ENTIRE SITE.
5. LOT PROTECTION IS REQUIRED ON ALL COMMERCIAL PROJECTS WHEN LANDSCAPING IS NOT POSSIBLE

LEGEND:
- FLOW DIRECTION ARROW
- SF — SILT FENCE
- CF — CONSTRUCTION FENCE
- IPCOS — INLET PROTECTION CURB ON SUMP
- IPAN — INLET PROTECTION AREA INLET NOT IN PAVEMENT
- IPAP — INLET PROTECTION FOR AREA INLET ON GRADE
- OP — OUTLET PROTECTION
- VTC — VEHICLE TRACKING CONTROL
- SSA — STABILIZED STORAGE AREA
- CW — CONCRETE WASHOUT AREA
- PTP — PORTABLE TOILET PROTECTION
- RS — ROCK SOCKS
- SMC — SEED, MULCH AND CRIMP
- DTC — DEBRIS TRASH CONTROL
- MWP — MASONRY WORK PROTECTION

THE TOWN OF PARKER REVIEW CONSTITUTES GENERAL COMPLIANCE WITH THE TOWN'S STANDARDS AND APPROVED VARIANCES, SUBJECT TO THESE PLANS BEING STAMPED, SIGNED, AND DATED BY THE PROFESSIONAL ENGINEER OF RECORD. REVIEW BY THE TOWN DOES NOT CONSTITUTE APPROVAL OF THE PLANS DESIGN OR ACCURACY AND CORRECTNESS OF ENGINEERING CALCULATIONS. ERRORS IN THE DESIGN OR CALCULATIONS REMAIN THE RESPONSIBILITY OF THE REGISTERED PROFESSIONAL ENGINEER WHOSE STAMP AND SIGNATURE ARE AFFIXED TO THIS DOCUMENT.

THIS REVIEW DOES NOT CONSTITUTE APPROVAL OF ANY PRIVATE ON-SITE IMPROVEMENTS WHICH MAY BE SHOWN. CONSTRUCTION CANNOT COMMENCE UNTIL ALL REQUIRED DRAINAGE/TRAFFIC REPORTS(S), FINAL DEVELOPMENT PLAN(S), SPECIAL REVIEW(S), GRADING PERMIT, AND/OR OTHER PERMITS ARE COMPLETE, APPROVED AND ON FILE WITH THE TOWN OF PARKER

TOWN OF PARKER, DIRECTOR OF ENGINEERING — DATE

MIRO
S.A. MIRO INC.
CONSULTING ENGINEERS
4582 South Ulster Street Pkwy.
Suite 750 Denver, CO 80237
ph. 303-741-3737
fax 303-694-3134

811 Know what's **below.** **Call** before you dig.

REV.	DATE	DESCRIPTION
1		
2		
3		
4		
5		
6		
7		
8		

CLIENT NAME: PARKER ADVENTIST HOSPITAL
PROJECT NAME: PARKER MOB III
9403 CROWN CREST BLVD.
DRAWING TITLE: FINAL EROSION CONTROL PLAN
FILE PATH: J:\Jobs\18057 Parker MOB III\05 CAD\Plans and Details\C343-EROS-FINAL-PLAN.dwg C-343 - 12/16/2019

COLORADO REGISTERED PROFESSIONAL ENGINEER 33854 12/19/19

DESIGNED BY:	MHV
DRAWN BY:	DAT
CHECKED BY:	JDC
DATE: 12/10/2019	
MIRO JOB NUMBER 18057	CLIENT JOB NUMBER

DRAWING NUMBER:
C-343

NO CHANGES ARE TO BE MADE TO THIS DRAWING WITHOUT WRITTEN PERMISSION OF THE TOWN OF PARKER.

- CD — CHECK DAM
- CF — CONSTRUCTION FENCE
- CP — CULVERT PROTECTION
- CWA — CONCRETE WASHOUT AREA
- D — DEWATERING
- DD — DIVERSION DITCH
- DP — DETENTION POND PROTECTION
- DTC — DEBRIS TRASH CONTROL
- ECB — EROSION CONTROL BLANKET
- IPAN — INLET PROTECTION FOR AREA INLETS NOT IN PAVEMENT
- IPAP — INLET PROTECTION FOR AREA INLETS IN PAVEMENT
- IPCOG — INLET PROTECTION, CURB ON-GRADE, TYPE R INLET
- IPCOS — INLET PROTECTION, CURB ON SUMP, TYPE R INLET

Town of Parker COLORADO | **CBMP** CONSTRUCTION BEST MANAGEMENT PRACTICES | LEGEND 1 OF 3 Oct. 2013

NO CHANGES ARE TO BE MADE TO THIS DRAWING WITHOUT WRITTEN PERMISSION OF THE TOWN OF PARKER.

- LP — LOT PROTECTION
- MWP — MASONRY WORK PROTECTION
- PTP — PORTABLE TOILET PROTECTION
- RCSC — ROUGH CUT STREET CONTROL
- RS — ROCK SOCK
- RSS — ROCK SOCK IN SWALE
- SB — STRAW BALE
- SCL — SEDIMENT CONTROL LOGS
- SF — SILT FENCE
- SMC — SEEDING, MULCHING AND CRIMPING
- SR — SURFACE ROUGHING
- SSA — STABILIZED STAGING AREA
- STP — SIDEWALK TRANSITION PROTECTION

Town of Parker COLORADO | **CBMP** CONSTRUCTION BEST MANAGEMENT PRACTICES | LEGEND 2 OF 3 Oct. 2013

NO CHANGES ARE TO BE MADE TO THIS DRAWING WITHOUT WRITTEN PERMISSION OF THE TOWN OF PARKER.

25. ALL CHEMICAL OR HAZARDOUS MATERIAL SPILLS, INCLUDING CONCRETE WASHOUT WATER, WHICH MAY ENTER WATERS OF THE STATE OF COLORADO, WHICH INCLUDES BUT ARE NOT LIMITED TO, SURFACE WATER, GROUND WATER, DRY GULLIES OR STORM SEWERS LEADING TO SURFACE WATER, SHALL BE IMMEDIATELY REPORTED TO THE COLORADO DEPARTMENT OF PUBLIC HEALTH AND ENVIRONMENT (CDPHE) PER 25-8-601, AND THE TOWN OF PARKER. RELEASES OF PETROLEUM PRODUCTS AND CERTAIN HAZARDOUS SUBSTANCES LISTED UNDER THE FEDERAL CLEAN WATER ACT (40 CFR PART 116) MUST BE REPORTED TO THE NATIONAL RESPONSE CENTER AND THE CDPHE. SPILLS THAT POSE AN IMMEDIATE SAFETY HAZARD SHALL BE REPORTED TO 911.

26. THE CLEANING OF CONCRETE TRUCKS AND EQUIPMENT IS RESTRICTED TO THE APPROVED CONCRETE WASHOUT LOCATION ON THE JOB SITE. CONCRETE WASH WATER SHALL NOT BE DISCHARGED TO STATE WATERS OR STORM SEWER SYSTEMS.

27. VEHICLE AND EQUIPMENT DEGREASING IS PROHIBITED ON THE JOB SITE.

28. ALL DEWATERING ON SITE SHALL BE COORDINATED WITH THE TOWN'S INSPECTOR. A STATE PERMIT MAY BE REQUIRED FOR DEWATERING. THE EROSION CONTROL SUPERVISOR IS RESPONSIBLE FOR OBTAINING AND ADHERING TO ALL APPLICABLE PERMITS.

29. HYDRAULIC SEEDING AND/OR HYDRAULIC MULCHING ARE ONLY ALLOWED IN AREAS UNDER TEMPORARY OR PERMANENT IRRIGATION OR FOR THE PURPOSE OF TEMPORARY SOIL STABILIZATION.

30. APPLICABLE CONSTRUCTION BMPS SHALL REMAIN IN PLACE AND PROPERLY MAINTAINED UNTIL ALL LANDSCAPING HAS BEEN INSTALLED AND THE DESIRABLE VEGETATION HAS REACHED A POINT IN WHICH EROSION AND SEDIMENTATION IS NO LONGER A CONCERN AS DETERMINED BY THE TOWN'S INSPECTOR.

31. GRADING SECURITY RELEASE REQUIREMENTS:

1) DEVELOPABLE PROPERTY: IN ORDER FOR THE GRADING SECURITY TO BE RELEASED, THE SITE MUST MEET ITEMS A–H OR ITEM I (BELOW).

A. ALL SOIL–DISTURBING ACTIVITIES ASSOCIATED WITH THE GRADING PERMIT HAVE PERMANENTLY CEASED.
B. UNIFORM PERENNIAL VEGETATION COVER HAS BEEN ESTABLISHED WITH AN INDIVIDUAL PLANT DENSITY OF AT LEAST SEVENTY PERCENT (70%) OF PRE–DISTURBANCE LEVELS.
C. ALL CBMPS HAVE BEEN PROPERLY REMOVED FROM THE SITE.
D. IF ANY EROSION IS PRESENT, IT IS INSIGNIFICANT AND IS NOT LEAVING THE SITE AND/OR LEADING INTO ANY ON–SITE DRAINAGE INFRASTRUCTURE THAT MAY CONVEY SURFACE WATER OFF SITE.
E. WEEDS REPRESENT NO MORE THAN FIFTY PERCENT (50%) OF THE TOTAL VEGETATION ON THE SITE.
F. NO WEEDS ARE PRESENT FROM LIST A OF THE COLORADO NOXIOUS WEED LIST, AS AMENDED.
G. THE SITE IS PREDOMINANTLY FREE OF WEEDS FROM LIST B OF THE COLORADO NOXIOUS WEED LIST, AS AMENDED.
H. WEEDS ARE EVENLY DISTRIBUTED THROUGHOUT THE SITE WITH NO LARGE CONCENTRATIONS PRESENT.
I. A NEW GRADING PERMIT AND REPLACEMENT SECURITY HAS BEEN SUBMITTED AND APPROVED

FOR THE APPLICABLE SITE OR ASSIGNMENT AS PROVIDED BY SECTION 11.10.150 OF THE TOWN OF PARKER MUNICIPAL CODE. IT IS THE PROPERTY OWNER'S OBLIGATION AT THE TIME OF CLOSING TO ENSURE THAT THE NEW SITE OWNER HAS PROVIDED THE TOWN WITH A REPLACEMENT SECURITY.

Town of Parker COLORADO | **CBMP** CONSTRUCTION BEST MANAGEMENT PRACTICES | GEN NOTES 3 OF 4 Oct. 2013

NO CHANGES ARE TO BE MADE TO THIS DRAWING WITHOUT WRITTEN PERMISSION OF THE TOWN OF PARKER.

2) NONDEVELOPABLE PROPERTY: IN ORDER FOR THE GRADING SECURITY TO BE RELEASED, THE SITE MUST MEET ITEMS A–H AND J, OR ITEMS I AND J (BELOW).

A. ALL SOIL–DISTURBING ACTIVITIES ASSOCIATED WITH THE GRADING PERMIT HAVE PERMANENTLY CEASED.
B. ALL CBMPS HAVE BEEN PROPERLY REMOVED FROM THE SITE.
C. EROSION IS NEGLIGIBLE, IF EVEN PRESENT.
D. THE VEGETATION REPRESENTS A PERENNIAL STAND OF A DENSE, UNIFORM SURFACE OF GRASS WITH NO AREA GREATER THAN ONE (1) SQUARE FOOT THAT IS BARREN OF DESIRABLE VEGETATION. INFREQUENT, WIDELY SCATTERED AREAS WHERE NATIVE VEGETATION HAS NOT YET TAKEN HOLD MAY QUALIFY FOR ACCEPTANCE AT THE DISCRETION OF THE TOWN.
E. WEEDS REPRESENT NO MORE THAN TEN PERCENT (10%) OF THE TOTAL VEGETATION ON SITE.
F. NO WEEDS ARE PRESENT FROM LIST A OF THE COLORADO NOXIOUS WEED LIST, AS AMENDED.
G. THE SITE IS PREDOMINANTLY FREE OF WEEDS FROM LIST B OF THE COLORADO NOXIOUS WEED LIST, AS AMENDED.
H. WEEDS ARE EVENLY DISTRIBUTED THROUGHOUT THE SITE WITH NO LARGE CONCENTRATIONS PRESENT.
I. A NEW GRADING PERMIT AND REPLACEMENT SECURITY HAS BEEN SUBMITTED AND APPROVED FOR THE APPLICABLE SITE OR THE GRADING PERMIT HAS BEEN ASSIGNED AS PROVIDED BY SECTION 11.10.150 OF THE TOWN OF PARKER MUNICIPAL CODE. IT IS THE PROPERTY OWNER'S OBLIGATION, AT THE TIME OF CLOSING ON THE SALE OF A SITE THAT IS SUBJECT TO A GRADING PERMIT, TO ENSURE THAT THE NEW PROPERTY OWNER HAS PROVIDED THE TOWN WITH A REPLACEMENT SECURITY.
J. ALL KNOWN DRAINAGE ISSUES ASSOCIATED WITH THE PROJECT HAVE BEEN MITIGATED AND A SUFFICIENT AMOUNT OF TIME HAS PASSED TO ENSURE THAT SUCH ISSUES HAVE BEEN CORRECTED. THIS REQUIREMENT DOES NOT INCLUDE THOSE DRAINAGE ISSUES ORIGINATING ON RESIDENTIAL LOTS.

(D) NOXIOUS WEEDS MUST BE CONTROLLED AS PROVIDED UNDER STATE LAW AND SECTION 6.01.260 OF THE TOWN OF PARKER MUNICIPAL CODE. FAILURE TO CONTROL NOXIOUS WEEDS ON THE SITE MAY CONSTITUTE A NUISANCE, SUBJECT TO THE PENALTIES CONTAINED IN THE CODE.

DEFINITIONS:

DEVELOPABLE PROPERTY MEANS ANY LAND THAT HAS BEEN GRADED AND IS PART OF A PLATTED LOT OR PLATTED TRACT OF RECORD, THAT WAS PLATTED FOR FUTURE DEVELOPMENT, INCLUDING RESIDENTIAL HOME CONSTRUCTION OR PUBLIC IMPROVEMENTS.

NONDEVELOPABLE PROPERTY MEANS LAND THAT HAS BEEN GRADED AND WILL NOT BE FURTHER DISTURBED AS PART OF ANY FUTURE DEVELOPMENT. EXAMPLES INCLUDE, BUT ARE NOT LIMITED TO: PARKS, OPEN SPACE, HOMEOWNER ASSOCIATION OR BUSINESS ASSOCIATION PLATTED TRACTS, DETENTION PONDS AND DRAINAGEWAYS.

32. FAILURE TO COMPLY WITH ANY OF THE REQUIREMENTS DESCRIBED IN THIS SECTION MAY RESULT IN THE ISSUANCE OF: A NOTICE OF INTENT TO ISSUE A STOP WORK ORDER, A STOP WORK ORDER AND/OR THE REMEDIES/PENALTIES DESCRIBED IN CHAPTER 11.10 OF THE TOWN OF PARKER MUNICIPAL CODE.

33. ANY PERSON CONVICTED OF VIOLATING ANY PROVISION OF THE TOWN OF PARKER, GRADING & EARTH MOVEMENT SECTION OF THE MUNICIPAL CODE SHALL BE GUILTY OF A MISDEMEANOR AND, UPON CONVICTION, BE PUNISHED BY A FINE OF NOT MORE THAN FOUR HUNDRED NINETY NINE DOLLARS ($499.00) FOR EACH SEPARATE OFFENSE. EACH DAY A VIOLATION CONTINUES SHALL CONSTITUTE A SEPARATE OFFENSE. THE TOWN ALSO MAY SEEK IN MUNICIPAL COURT AN INJUNCTION, ABATEMENT, RESTITUTION OR ANY OTHER REMEDY TO PREVENT, ENJOIN, ABATE OR REMOVE THE VIOLATION. A PERSON CONVICTED OF VIOLATING CHAPTER 11.10 OF THE TOWN OF PARKER MUNICIPAL CODE SHALL BE LIABLE FOR THE ACTUAL COST OF REHABILITATING THE PROPERTY. THE COSTS MAY BE RECOVERED AS RESTITUTION IN MUNICIPAL COURT PROCEEDINGS OR IN A SEPARATE CIVIL ACTION.

34. THE TOWN OF PARKER RESERVES THE RIGHT TO ALLOW MODIFICATIONS AND SUBSTITUTIONS TO THE CBMP NOTES AND DETAILS WHEN SUCH MODIFICATIONS AND SUBSTITUTIONS OFFER THE SAME LEVEL OF PROTECTION AS THE STANDARD REQUIREMENTS BASED UPON THE SPECIFIC SITUATION, AS DETERMINED BY TOWN STAFF. DUE TO THE INSIGNIFICANCE AND REGULARITY OF SUCH MODIFICATIONS AND SUBSTITUTIONS, THE APPROVAL OF SUCH VARIATIONS MAY NOT BE DOCUMENTED BY TOWN STAFF.

Town of Parker COLORADO | **CBMP** CONSTRUCTION BEST MANAGEMENT PRACTICES | GEN NOTES 4 OF 4 Oct. 2013

NO CHANGES ARE TO BE MADE TO THIS DRAWING WITHOUT WRITTEN PERMISSION OF THE TOWN OF PARKER.

1. GRADING, DRILLING, CLEARING, EXCAVATING, BACK–FILLING, SOIL STRIPPING, SOIL IMPORTING EXPORTING OR ANY OTHER FORM OF SOIL DISTURBANCE SHALL NOT COMMENCE UNTIL A TOWN OF PARKER GRADING/EXCAVATION PERMIT HAS BEEN ISSUED.

2. THE TOWN OF PARKER GRADING/EXCAVATION PERMIT IS VALID FOR A PERIOD OF 2 YEARS FROM THE DATE OF ISSUANCE. ANY LAPSE IN PERMIT COVERAGE MAY RESULT IN THE ISSUANCE OF A STOP WORK ORDER AND/OR FINES.

3. ALL EROSION AND SEDIMENT CONTROL BMPS SHALL BE INSTALLED ACCORDING TO THE CBMP PLAN INSTALLATION NOTES AND DETAILS AND/OR PERMITTED VARIANCES. ALL MATERIALS, WORKMANSHIP AND INSTALLATION METHODS ARE SUBJECT TO INSPECTION BY THE TOWN'S INSPECTOR. THE TOWN OF PARKER RESERVES THE RIGHT TO ACCEPT OR REJECT ANY SUCH MATERIALS, WORKMANSHIP AND/OR INSTALLATION METHODS THAT DO NOT CONFORM TO THE CBMP PLAN AND/OR PERMITTED VARIANCES.

4. THE EROSION CONTROL SUPERVISOR SHALL REVISE OR MODIFY THE EROSION AND SEDIMENT CONTROL MEASURES IF IT BECOMES APPARENT THAT THE ORIGINAL PLAN IS INADEQUATE, OR AS A RESULT OF DEFICIENCIES IDENTIFIED DURING INSPECTIONS PERFORMED BY THE TOWN'S INSPECTOR.

5. THE INSTALLATION OF ADDITIONAL EROSION AND SEDIMENT CONTROL BEST MANAGEMENT PRACTICES (BMPS) MAY BE REQUIRED OF THE EROSION CONTROL SUPERVISOR, PROPERTY OWNER, SITE DEVELOPER, CONTRACTOR AND/OR THEIR AUTHORIZED AGENTS AT ANY TIME THROUGHOUT THE DURATION OF THE PROJECT CONSTRUCTION AND/OR SUBSEQUENT REVEGETATION PERIOD.

6. THE EROSION CONTROL SUPERVISOR SHALL BE RESPONSIBLE FOR ENSURING THAT THE SITE REMAINS IN COMPLIANCE WITH THE NOTICE OF NUISANCE REPORTS (a.k.a, CONSTRUCTION SITE RUNOFF CONTROL INSPECTION REPORTS), APPROVED CBMP PLAN(S) AND THE TOWN OF PARKER STORM DRAINAGE AND ENVIRONMENTAL CRITERIA MANUAL.

7. THE EROSION CONTROL SUPERVISOR SHALL BE READILY AVAILABLE TO DISCUSS AND CORRECT ANY PROBLEMS THAT MAY ARISE RELATING TO GRADING, EROSION AND SEDIMENT CONTROL.

8. IF IT IS ANTICIPATED THAT ALL OR A PORTION OF THE PROJECT WILL OCCUR DURING SEASONS SUSCEPTIBLE TO SNOWFALL, THE USE OF CERTAIN EROSION AND SEDIMENT CONTROL BMPS ADJACENT TO PUBLIC ROADWAYS MAY NEED TO BE RECONSIDERED DUE TO THE NATURE OF SNOW REMOVAL OPERATIONS. AN APPROVED ALTERNATIVE MAY BE NECESSARY TO MINIMIZE DAMAGE FROM THESE OPERATIONS. THE TOWN OF PARKER ASSUMES NO RESPONSIBILITY FOR DAMAGE TO ANY BMPS AS A RESULT OF SNOW PLOWING AND SNOW REMOVAL.

9. AREAS OF LAND DISTURBANCE EQUAL TO 40 ACRES OR GREATER SHALL NOT BE EXPOSED FOR MORE THAN 30 CONSECUTIVE DAYS WITHOUT TEMPORARY OR PERMANENT STABILIZATION.

10. AUTHORIZED EXEMPTIONS MAY BE ALLOWED TO THE 40–ACRE LIMIT FOR REMOVAL AND STORAGE OF CUT MATERIAL WHERE (A) GEOTECHNICAL LIMITATIONS RESTRICT THE USE OF TEMPORARY OR PERMANENT STABILIZATION OF THE STORED MATERIAL (E.G., SWELLING SOILS, ROCK) AND (B) WHEN THE OWNER CAN DEMONSTRATE THAT THE 40–ACRE LIMIT IS PHYSICALLY AND/OR FINANCIALLY IMPRACTICABLE. FOR SITES GRANTED THIS EXEMPTION, A PHASING AND EARTHWORK QUANTITIES PLAN SHALL BE SUBMITTED TO THE PUBLIC WORKS DEPARTMENT AND APPROVED PRIOR TO THE COMMENCEMENT OF LAND DISTURBANCE ACTIVITIES. SUBMITTAL REQUIREMENTS INCLUDE:

(I) PHASING PLAN SHOWING CUT AND FILL VOLUMES AND LOCATIONS FOR EACH PHASE AND PROJECT TOTALS.

(II) EARTHWORK QUANTITY PLAN SHOWING CUT AND FILL VOLUMES AND LOCATIONS FOR EACH PHASE AND PROJECT TOTALS.

(III) BMP PLAN SHOWING SPECIFIC EROSION AND SEDIMENT CONTROLS FOR EACH PHASE.

Town of Parker COLORADO | **CBMP** CONSTRUCTION BEST MANAGEMENT PRACTICES | GEN NOTES 1 OF 4 Oct. 2013

NO CHANGES ARE TO BE MADE TO THIS DRAWING WITHOUT WRITTEN PERMISSION OF THE TOWN OF PARKER.

11. ANY EROSION AND SEDIMENT CONTROL BMPS THAT ARE DAMAGED OR IN NEED OF MAINTENANCE OR REPLACEMENT SHALL BE CORRECTED AS SOON AS POSSIBLE, IMMEDIATELY IN MOST CASES.

12. ALL DEFICIENCIES LISTED ON THE NOTICE OF NUISANCE FORM SHALL BE COMPLETED AS SOON AS POSSIBLE, IMMEDIATELY IN MOST CASES. ALL REQUIRED ACTIONS MUST BE IN THE CORRECTED FORM DURING THE FOLLOW–UP INSPECTION.

13. THE EROSION CONTROL SUPERVISOR IS RESPONSIBLE FOR ENSURING THAT ALL STREETS, CURBS, GUTTERS, SIDEWALKS, DRIVEWAYS, PARKING LOTS, ALLEYS, TRICKLE CHANNELS, AND/OR OTHER IMPERVIOUS SURFACES IMPACTED BY CONSTRUCTION ACTIVITIES ARE THOROUGHLY CLEANED THROUGHOUT THE DAY IF THEY BECOME SOILED. THESE AREAS MUST ALSO BE THOROUGHLY CLEAN BEFORE THE END OF THE WORK DAY.

14. BULK STORAGE STRUCTURES FOR PETROLEUM PRODUCTS AND OTHER CHEMICALS SHALL HAVE ADEQUATE PROTECTION SO AS TO CONTAIN ALL SPILLS AND PREVENT ANY SPILLED MATERIAL FROM ENTERING STATE WATERS.

15. ALL TRASH RECEPTACLES ON SITE SHALL BE FREE OF HOLES, CRACKS, GAPS, AND/OR OTHER PERMEABLE AREAS THAT MAY ALLOW FOR THE DISCHARGE OF POLLUTANTS.

16. ALL TRASH RECEPTACLES ON SITE SHALL BE EMPTIED AT A FREQUENCY AS TO ENSURE THAT THE TRASH REMAINS CONFINED TO THE RECEPTACLE.

17. ALL LOOSE TRASH AND LITTER ASSOCIATED WITH THE PROJECT MUST BE REMOVED AND PROPERLY DISCARDED ON A DAILY BASIS.

18. ALL PORTABLE TOILETS SHALL BE STAKED DOWN AT ALL TIMES USING U–SHAPED REBAR STAKES. THE PORTABLE TOILETS SHALL ALSO BE PLACED A MINIMUM DISTANCE OF 10 FEET FROM ALL IMPERVIOUS SURFACES, INCLUDING, BUT NOT LIMITED TO STREETS CURBS, GUTTERS, SIDEWALKS AND PARKING LOTS.

19. THE EROSION CONTROL SUPERVISOR SHALL MAINTAIN STRICT ADHERENCE TO THE LIMITS OF CONSTRUCTION AND PROPERTY LIMITS FOR ALL MATERIALS, VEHICLES AND EQUIPMENT. FAILURE TO ABIDE BY THIS REQUIREMENT MAY RESULT IN THE ISSUANCE OF A STOP WORK ORDER.

20. ALL CONSTRUCTION TRAFFIC MUST ENTER AND EXIT THE SITE THROUGH THE APPROVED ACCESS POINT(S). A VEHICLE TRACKING CONTROL PAD IS REQUIRED AT ALL APPROVED ACCESS POINTS TO THE SITE. EXCEPTIONS MAY BE CONSIDERED FOR CONSTRUCTION ACTIVITY OCCURRING IMMEDIATELY ADJACENT TO PAVED AREAS AND WHERE ALTERNATIVE BMP'S ARE IMPLEMENTED. SUCH ACTIVITY MAY INCLUDE, BUT NOT BE LIMITED TO RESIDENTIAL CONSTRUCTION, UTILITY CONSTRUCTION, ETC.

21. NO PERMANENT SLOPES GREATER THAN 3:1 ARE ALLOWED.

22. ALL PERMANENT SLOPES STEEPER THAN 4:1 (HORIZONTAL TO VERTICAL) SHALL REQUIRE EROSION CONTROL BLANKET(S). TEMPORARY SLOPES IN TEMPORARY SEDIMENT BASINS THAT ARE STEEPER THAN 4:1 MAY REQUIRE EROSION CONTROL BLANKETS.

23. THE EROSION CONTROL SUPERVISOR SHALL BE RESPONSIBLE FOR CORRECTING ANY ADVERSE IMPACTS THAT OCCUR TO NEIGHBORING PROPERTIES. THE EROSION CONTROL SUPERVISOR MUST OBTAIN PERMISSION FROM LAND OWNERS PRIOR TO ENTERING SUCH PROPERTY.

24. A WATER SOURCE SHALL BE AVAILABLE ONSITE DURING CONSTRUCTION ACTIVITIES, AND UTILIZED TO MINIMIZE FUGITIVE DUST. ALTERNATIVE BMPS MAY BE REQUIRED IF INITIAL ATTEMPTS TO SUPPRESS DUST ARE UNSUCCESSFUL.

Town of Parker COLORADO | **CBMP** CONSTRUCTION BEST MANAGEMENT PRACTICES | GEN NOTES 2 OF 4 Oct. 2013

THE TOWN OF PARKER REVIEW CONSTITUTES GENERAL COMPLIANCE WITH THE TOWN'S STANDARDS AND APPROVED VARIANCES, SUBJECT TO THESE PLANS BEING STAMPED, SIGNED, AND DATED BY THE PROFESSIONAL ENGINEER OF RECORD. REVIEW BY THE TOWN DOES NOT CONSTITUTE APPROVAL OF THE PLANS DESIGN OR ACCURACY AND CORRECTNESS OF ENGINEERING CALCULATIONS. ERRORS IN THE DESIGN OR CALCULATIONS REMAIN THE RESPONSIBILITY OF THE REGISTERED PROFESSIONAL ENGINEER WHOSE STAMP AND SIGNATURE ARE AFFIXED TO THIS DOCUMENT.

THIS REVIEW DOES NOT CONSTITUTE APPROVAL OF ANY PRIVATE ON-SITE IMPROVEMENTS WHICH MAY BE SHOWN. CONSTRUCTION CANNOT COMMENCE UNTIL ALL REQUIRED DRAINAGE/TRAFFIC REPORTS(S), FINAL DEVELOPMENT PLAN(S), SPECIAL REVIEW(S), GRADING PERMIT, AND/OR OTHER PERMITS ARE COMPLETE, APPROVED AND ON FILE WITH THE TOWN OF PARKER

TOWN OF PARKER, DIRECTOR OF ENGINEERING DATE

MIRO
S.A. MIRO INC.
CONSULTING ENGINEERS
4582 South Ulster Street Pkwy.
Suite 750 Denver, CO 80237
ph. 303-741-3737
fax 303-694-3134

811 Know what's **below.** **Call** before you dig.

REV.	DESCRIPTION	DATE
1		
2		
3		
4		
5		
6		
7		
8		

CLIENT NAME: **PARKER ADVENTIST HOSPITAL**

PROJECT NAME: **PARKER MOB III**
9403 CROWN CREST BLVD.

DRAWING TITLE: **EROSION CONTROL DETAILS**

FILE PATH: J:\Jobs\18057 Parker MOB III\05 CAD\Plans and Details\C351-EROS-DTLS.dwg C-351 - 12/16/2019

COLORADO REGISTERED PROFESSIONAL ENGINEER JASON DEAN CARR 33854 12/19/19

DESIGNED BY:	MHV
DRAWN BY:	DAT
CHECKED BY:	JDC
DATE:	12/10/2019
MIRO JOB NUMBER 18057	CLIENT JOB NUMBER

DRAWING NUMBER:
C-351

NO CHANGES ARE TO BE MADE TO THIS DRAWING WITHOUT WRITTEN PERMISSION OF THE TOWN OF PARKER.

NOTE:
A VTC PAD IS NOT NECESSARY IF THERE IS ANOTHER VTC PAD IN BETWEEN THE CWA AND ROADWAY, PARKING LOT, DRIVE AISLES, ETC.

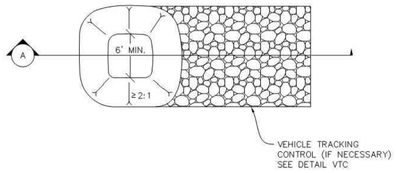

PLAN VIEW

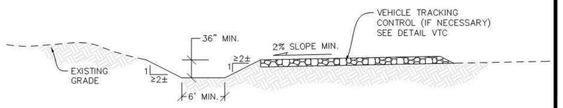

SECTION A

CWA **CONCRETE WASHOUT AREA**

Town of Parker COLORADO | CBMP | CONSTRUCTION BEST MANAGEMENT PRACTICES | CWA 1 OF 2 Oct. 2013

NO CHANGES ARE TO BE MADE TO THIS DRAWING WITHOUT WRITTEN PERMISSION OF THE TOWN OF PARKER.

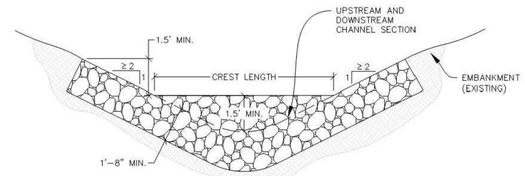

SECTION B

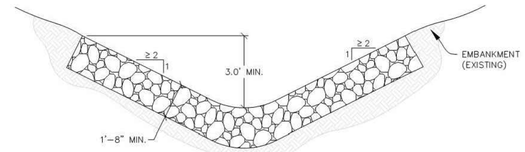

SECTION C

NOTE: SECTION C IS LOCATED IMMEDIATELY UPSTREAM AND DOWNSTREAM OF THE CHECK DAM, THEREFORE NO ROCK IS SHOWN WITHIN THE CHANNEL FLOW AREA.

L = THE DISTANCE SUCH THAT POINT A AND B ARE OF EQUAL ELEVATION.

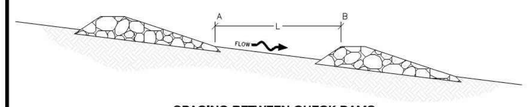

SPACING BETWEEN CHECK DAMS

CD **CHECK DAM**

Town of Parker COLORADO | CBMP | CONSTRUCTION BEST MANAGEMENT PRACTICES | CD 2 OF 3 Oct. 2013

NO CHANGES ARE TO BE MADE TO THIS DRAWING WITHOUT WRITTEN PERMISSION OF THE TOWN OF PARKER.

TI TEMPORARY IRRIGATION

TSB TEMPORARY SEDIMENT BASIN

VTC VEHICLE TRACKING CONTROL

Town of Parker COLORADO | CBMP | CONSTRUCTION BEST MANAGEMENT PRACTICES | LEGEND 3 OF 3 Oct. 2013

NO CHANGES ARE TO BE MADE TO THIS DRAWING WITHOUT WRITTEN PERMISSION OF THE TOWN OF PARKER.

CONCRETE WASHOUT AREA INSTALLATION NOTES

1. CONCRETE WASHOUT AREAS SHALL BE INSTALLED PRIOR TO ANY CONCRETE PLACEMENT ON SITE.
2. A VEHICLE TRACKING CONTROL PAD IS REQUIRED AT THE ACCESS POINT TO ALL CONCRETE WASHOUT AREAS WHEN NO OTHER VTC PAD EXISTS IN BETWEEN THE CWA AND THE ROADWAY.
3. IF GROUNDWATER IS ENCOUNTERED WHEN DIGGING THE PIT, A NEW LOCATION SHOULD BE SELECTED. IF NO OTHER LOCATION CAN BE FOUND, A ONE-PIECE IMPERVIOUS LINER SHALL BE REQUIRED ALONG THE BOTTOM AND SIDES OF THE SUBSURFACE PIT.

CONCRETE WASHOUT AREA INSPECTION AND MAINTENANCE NOTES

1. THE EROSION CONTROL SUPERVISOR SHALL REGULARLY INSPECT THE CONCRETE WASHOUT AREA.
2. CONCRETE WASHOUT MATERIALS SHALL BE REMOVED BEFORE ITS CAPACITY HAS BEEN REACHED.
3. CONCRETE WASHOUT AREAS SHALL BE ENLARGED AS NECESSARY TO MAINTAIN CAPACITY FOR WASTED CONCRETE AND ASSOCIATED WASH WATER.
4. CONCRETE WASHOUT WATER, WASTED PIECES OF CONCRETE AND ALL OTHER DEBRIS IN THE SUBSURFACE PIT SHALL BE TRANSPORTED FROM THE JOB SITE AS NECESSARY TO ENSURE ADEQUATE CAPACITY.
5. CONCRETE WASHOUT AREAS SHALL REMAIN IN PLACE UNTIL ALL CONCRETE FOR THE PROJECT IS PLACED.
6. WHEN CONCRETE WASHOUT AREAS ARE REMOVED, THE TOWN'S INSPECTOR MAY REQUIRE EXCAVATIONS TO BE FILLED WITH SUITABLE COMPACTED BACKFILL AND TOPSOIL, ANY DISTURBED AREAS ASSOCIATED WITH THE INSTALLATION, MAINTENANCE, AND/OR REMOVAL OF THE CONCRETE WASHOUT AREAS SHALL BE ROUGHENED, SEEDED, MULCHED, AND CRIMPED PER THE TOWN'S SPECIFICATIONS (SEE DETAIL SMC).

Town of Parker COLORADO | CBMP | CONSTRUCTION BEST MANAGEMENT PRACTICES | CWA 2 OF 2 Oct. 2013

NO CHANGES ARE TO BE MADE TO THIS DRAWING WITHOUT WRITTEN PERMISSION OF THE TOWN OF PARKER.

CHECK DAM INSTALLATION NOTES

1. SEE PLAN VIEW FOR LOCATION(S) OF CHECK DAMS.
2. CHECK DAMS SHOWN ON CBMP PLAN SHALL BE INSTALLED WHEN DIRECTED BY THE TOWN'S INSPECTOR.
3. RIPRAP UTILIZED FOR CHECK DAMS SHALL HAVE A D50 MEDIAN STONE SIZE OF 12".
4. RIPRAP PAD SHALL BE TRENCHED INTO THE GROUND A MINIMUM OF 1'-8".
5. THE MAXIMUM SPACING BETWEEN CHECK DAMS SHOULD BE SUCH THAT THE BOTTOM OF THE UPSTREAM DAM IS AT THE SAME ELEVATION AS THE TOP OF THE DOWNSTREAM DAM AS SHOWN IN THE DETAIL.

CHECK DAM INSPECTION AND MAINTENANCE NOTES

1. THE EROSION CONTROL SUPERVISOR SHALL REGULARLY INSPECT THE CHECK DAMS.
2. ACCUMULATED SEDIMENT SHALL BE REMOVED ONCE SEDIMENT HAS REACHED A DEPTH EQUAL TO 1/2 THE HEIGHT OF THE CREST OR AS OTHERWISE DIRECTED BY THE TOWN'S INSPECTOR.
3. CHECK DAMS SHALL REMAIN IN PLACE AND PROPERLY MAINTAINED UNTIL VEGETATIVE COVER HAS REACHED A CONSISTENT DENSITY OF AT LEAST 70% OF FULL VEGETATIVE COVER AND EROSION AND SEDIMENTATION IS NO LONGER A POSSIBILITY AS DETERMINED BY THE TOWN'S INSPECTOR OR AS OTHERWISE DIRECTED BY THE TOWN'S INSPECTOR.
4. WHEN CHECK DAMS ARE REMOVED, THE TOWN'S INSPECTOR MAY REQUIRE EXCAVATIONS TO BE FILLED WITH SUITABLE COMPACTED TOPSOIL AND ANY DISTURBED AREAS ASSOCIATED WITH THE INSTALLATION, MAINTENANCE, AND/OR REMOVAL OF THE CHECK DAMS BE ROUGHENED, SEEDED, MULCHED, AND CRIMPED PER THE TOWN'S SPECIFICATIONS (SEE DETAIL SMC).
5. IN SOME INSTANCES, CHECK DAMS MAY REMAIN IN PLACE PERMANENTLY.

Town of Parker COLORADO | CBMP | CONSTRUCTION BEST MANAGEMENT PRACTICES | CD 3 OF 3 Oct. 2013

NO CHANGES ARE TO BE MADE TO THIS DRAWING WITHOUT WRITTEN PERMISSION OF THE TOWN OF PARKER.

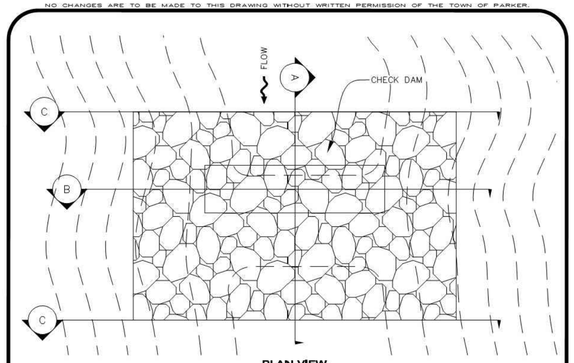

PLAN VIEW

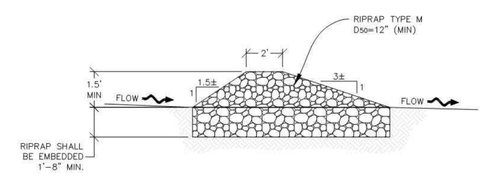

SECTION A

CD **CHECK DAM**

Town of Parker COLORADO | CBMP | CONSTRUCTION BEST MANAGEMENT PRACTICES | CD 1 OF 3 Oct. 2013

THE TOWN OF PARKER REVIEW CONSTITUTES GENERAL COMPLIANCE WITH THE TOWN'S STANDARDS AND APPROVED VARIANCES, SUBJECT TO THESE PLANS BEING STAMPED, SIGNED, AND DATED BY THE PROFESSIONAL ENGINEER OF RECORD. REVIEW BY THE TOWN DOES NOT CONSTITUTE APPROVAL OF THE PLANS DESIGN OR ACCURACY AND CORRECTNESS OF ENGINEERING CALCULATIONS. ERRORS IN THE DESIGN OR CALCULATIONS REMAIN THE RESPONSIBILITY OF THE REGISTERED PROFESSIONAL ENGINEER WHOSE STAMP AND SIGNATURE ARE AFFIXED TO THIS DOCUMENT.

THIS REVIEW DOES NOT CONSTITUTE APPROVAL OF ANY PRIVATE ON-SITE IMPROVEMENTS WHICH MAY BE SHOWN. CONSTRUCTION CANNOT COMMENCE UNTIL ALL REQUIRED DRAINAGE/TRAFFIC REPORTS(S), FINAL DEVELOPMENT PLAN(S), SPECIAL REVIEW(S), GRADING PERMIT, AND/OR OTHER PERMITS ARE COMPLETE, APPROVED AND ON FILE WITH THE TOWN OF PARKER

TOWN OF PARKER, DIRECTOR OF ENGINEERING DATE

MIRO
S.A. MIRO INC.
CONSULTING ENGINEERS
4582 South Ulster Street Pkwy.
Suite 750 Denver, CO 80237
ph. 303-741-3737
fax 303-694-3134

811 Know what's **below.** **Call** before you dig.

REV.	DESCRIPTION	DATE
1		
2		
3		
4		
5		
6		
7		
8		

CLIENT NAME: PARKER ADVENTIST HOSPITAL

PROJECT NAME: PARKER MOB III
9403 CROWN CREST BLVD.

DRAWING TITLE: EROSION CONTROL DETAILS

FILE PATH: J:\Jobs\18057 Parker MOB III\05 CAD\Plans and Details\C351-EROS-DTLS.dwg C-352 - 12/16/2019

COLORADO REGISTERED PROFESSIONAL ENGINEER 33854 12/19/19

DESIGNED BY:	MHV
DRAWN BY:	DAT
CHECKED BY:	JDC
DATE: 12/10/2019	
MIRO JOB NUMBER 18057	CLIENT JOB NUMBER

DRAWING NUMBER: C-352

NO CHANGES ARE TO BE MADE TO THIS DRAWING WITHOUT WRITTEN PERMISSION OF THE TOWN OF PARKER.



NOTE:

1. THE EROSION CONTROL SUPERVISOR IS RESPONSIBLE FOR ENSURING THAT ALL STREETS, CURBS, GUTTERS, SIDEWALKS, DRIVEWAYS, PARKING LOTS, ALLEYS, TRICKLE CHANNELS, AND/OR OTHER IMPERVIOUS SURFACES IMPACTED BY CONSTRUCTION ACTIVITIES ARE THOROUGHLY CLEANED THROUGHOUT THE DAY IF THEY BECOME SOILED. THESE AREAS MUST ALSO BE THOROUGHLY CLEAN BEFORE THE END OF THE WORK DAY. FURTHERMORE, ALL LOOSE TRASH AND LITTER ASSOCIATED WITH THE PROJECT MUST BE REMOVED AND PROPERLY DISCARDED ON A DAILY BASIS.

DTC **DEBRIS AND TRASH CONTROL**

Town of Parker COLORADO | CBMP | CONSTRUCTION BEST MANAGEMENT PRACTICES | DTC 1 OF 2 Oct. 2013

NO CHANGES ARE TO BE MADE TO THIS DRAWING WITHOUT WRITTEN PERMISSION OF THE TOWN OF PARKER.

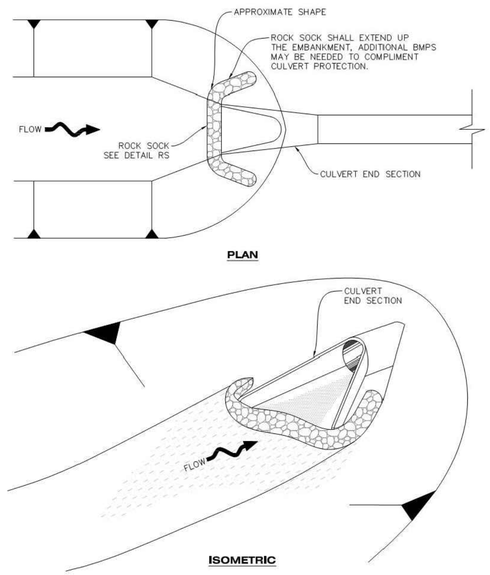

CP **CULVERT PROTECTION (INLET)**

Town of Parker COLORADO | CBMP | CONSTRUCTION BEST MANAGEMENT PRACTICES | CP 1 OF 2 Oct. 2013

NO CHANGES ARE TO BE MADE TO THIS DRAWING WITHOUT WRITTEN PERMISSION OF THE TOWN OF PARKER.

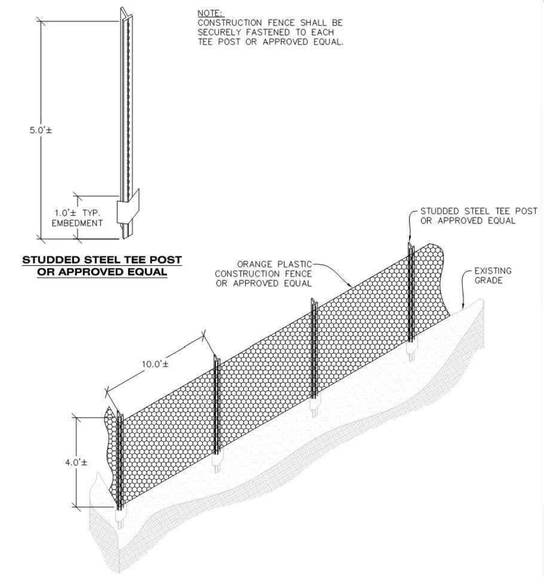

CF **CONSTRUCTION FENCE**

Town of Parker COLORADO | CBMP | CONSTRUCTION BEST MANAGEMENT PRACTICES | CF 1 OF 2 Oct. 2013

NO CHANGES ARE TO BE MADE TO THIS DRAWING WITHOUT WRITTEN PERMISSION OF THE TOWN OF PARKER.

DEBRIS CONTROL NOTES:

1. A COMBINATION OF SURFACE SCRAPING AND SWEEPING MAY BE NECESSARY TO PROPERLY CLEAN THESE AREAS.
2. ALL CHEMICAL SPILLS AND/OR STAINS ON THE SITE SHALL BE CLEANED TO THE MAXIMUM EXTENT PRACTICABLE. IN SOME CASES IT MAY BE NECESSARY TO USE PRESSURIZED WATER AND A VAC-TRUCK.
3. ON-SITE PERSONNEL, DELIVERY DRIVERS, ETC., SHOULD BE EDUCATED ON THE NEED FOR CONTINUAL DEBRIS AND TRASH CONTROL.

Town of Parker COLORADO | CBMP | CONSTRUCTION BEST MANAGEMENT PRACTICES | DTC 2 OF 2 Oct. 2013

NO CHANGES ARE TO BE MADE TO THIS DRAWING WITHOUT WRITTEN PERMISSION OF THE TOWN OF PARKER.

CULVERT PROTECTION (INLET) INSTALLATION NOTES

1. SEE PLAN VIEW FOR LOCATION(S) OF CULVERT PROTECTION (INLET).
2. ROCK SOCK SHALL BE CONSTRUCTED ACCORDING TO THE DETAIL (SEE DETAIL RS).
3. ROCK SOCK SHALL BE APPROXIMATELY 12" IN DIAMETER.
4. ROCK SOCK SHALL EXTEND ABOVE THE FLOW LINE ELEVATION ON BOTH SIDES OF THE CULVERT END SECTION.

CULVERT PROTECTION (INLET) INSPECTION AND MAINTENANCE NOTES

1. THE EROSION CONTROL SUPERVISOR SHALL REGULARLY INSPECT THE CULVERT PROTECTION (INLET).
2. AT A MINIMUM, ACCUMULATED SEDIMENT SHALL BE REMOVED ONCE SEDIMENT HAS REACHED A DEPTH EQUAL TO 1/2 THE HEIGHT OF THE ROCK SOCK.
3. CULVERT PROTECTION (INLET) IS TO REMAIN IN PLACE AND PROPERLY MAINTAINED UNTIL VEGETATIVE COVER HAS REACHED A CONSISTENT DENSITY OF AT LEAST 70% OF FULL VEGETATIVE COVER AND EROSION AND SEDIMENTATION IS NO LONGER A POSSIBILITY AS DETERMINED BY THE TOWN'S INSPECTOR OR AS OTHERWISE DIRECTED BY THE TOWN'S INSPECTOR.
4. WHEN THE CULVERT INLET PROTECTION IS REMOVED, THE TOWN'S INSPECTOR MAY REQUIRE ANY DISTURBED AREAS ASSOCIATED WITH THE INSTALLATION, MAINTENANCE, AND/OR REMOVAL OF THE CULVERT INLET PROTECTION TO BE ROUGHENED, SEEDED, MULCHED, AND CRIMPED PER THE TOWN'S SPECIFICATIONS (SEE DETAIL SMC).

Town of Parker COLORADO | CBMP | CONSTRUCTION BEST MANAGEMENT PRACTICES | CP 2 OF 2 Oct. 2013

NO CHANGES ARE TO BE MADE TO THIS DRAWING WITHOUT WRITTEN PERMISSION OF THE TOWN OF PARKER.

CONSTRUCTION FENCE INSTALLATION NOTES

1. THE CONSTRUCTION FENCE SHALL BE SECURELY FASTENED TO EACH POST OR APPROVED EQUAL.

CONSTRUCTION FENCE INSPECTION AND MAINTENANCE NOTES

1. THE EROSION CONTROL SUPERVISOR SHALL REGULARLY INSPECT THE CONSTRUCTION FENCE AND MAKE ANY NECESSARY REPAIRS.
2. CONSTRUCTION FENCE SHALL BE REPAIRED WHEN THE FENCING MATERIAL FALLS OUT OF COMPLIANCE WITH THE NOTES AND DETAILS.

Town of Parker COLORADO | CBMP | CONSTRUCTION BEST MANAGEMENT PRACTICES | CF 2 OF 2 Oct. 2013

THE TOWN OF PARKER REVIEW CONSTITUTES GENERAL COMPLIANCE WITH THE TOWN'S STANDARDS AND APPROVED VARIANCES, SUBJECT TO THESE PLANS BEING STAMPED, SIGNED, AND DATED BY THE PROFESSIONAL ENGINEER OF RECORD. REVIEW BY THE TOWN DOES NOT CONSTITUTE APPROVAL OF THE PLANS DESIGN OR ACCURACY AND CORRECTNESS OF ENGINEERING CALCULATIONS. ERRORS IN THE DESIGN OR CALCULATIONS REMAIN THE RESPONSIBILITY OF THE REGISTERED PROFESSIONAL ENGINEER WHOSE STAMP AND SIGNATURE ARE AFFIXED TO THIS DOCUMENT.

THIS REVIEW DOES NOT CONSTITUTE APPROVAL OF ANY PRIVATE ON-SITE IMPROVEMENTS WHICH MAY BE SHOWN. CONSTRUCTION CANNOT COMMENCE UNTIL ALL REQUIRED DRAINAGE/TRAFFIC REPORTS(S), FINAL DEVELOPMENT PLAN(S), SPECIAL REVIEW(S), GRADING PERMIT, AND/OR OTHER PERMITS ARE COMPLETE, APPROVED AND ON FILE WITH THE TOWN OF PARKER

TOWN OF PARKER, DIRECTOR OF ENGINEERING DATE

MIRO
S.A. MIRO INC.
CONSULTING ENGINEERS
4582 South Ulster Street Pkwy.
Suite 750 Denver, CO 80237
ph. 303-741-3737
fax 303-694-3134

Know what's **below.** **Call** before you dig.

REV.	DESCRIPTION	DATE
1		
2		
3		
4		
5		
6		
7		
8		

CLIENT NAME: PARKER ADVENTIST HOSPITAL
PROJECT NAME: PARKER MOB III 9403 CROWN CREST BLVD.
DRAWING TITLE: EROSION CONTROL DETAILS
FILE PATH: J:\Jobs\18057 Parker MOB III\05 CAD\Plans and Details\C351-EROS-DTLS.dwg C-353 - 12/16/2019

COLORADO REGISTERED PROFESSIONAL ENGINEER 33854 12/19/19

DESIGNED BY:	MHV
DRAWN BY:	DAT
CHECKED BY:	JDC
DATE: 12/10/2019	
MIRO JOB NUMBER 18057	CLIENT JOB NUMBER

DRAWING NUMBER: C-353

NO CHANGES ARE TO BE MADE TO THIS DRAWING WITHOUT WRITTEN PERMISSION OF THE TOWN OF PARKER.

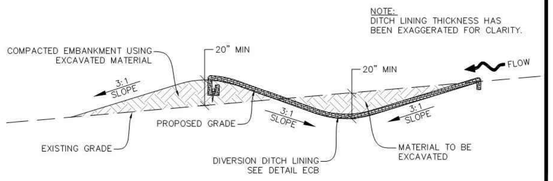

DIVISION DITCH GEOMETRY AND REQUIRED LINING MATERIAL SHALL BE OBTAINED FROM ASSOCIATED CBMP PLANS VIA THE DESIGN ENGINEER. IF THIS INFORMATION IS NOT PROVIDED ON THE CBMP PLANS, THE CONTRACTOR SHALL NOTIFY THE TOWN PRIOR TO CONSTRUCTION

DIVERSION DITCH SECTION LINED CHANNEL

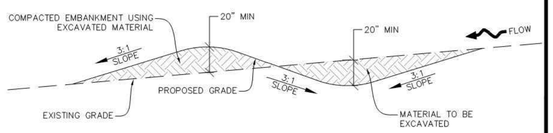

DIVERSION DITCH SECTION UNLINED CHANNEL

DD **DIVERSION DITCH**

Town of Parker COLORADO | CBMP | CONSTRUCTION BEST MANAGEMENT PRACTICES | DD 1 OF 2 Oct. 2013

NO CHANGES ARE TO BE MADE TO THIS DRAWING WITHOUT WRITTEN PERMISSION OF THE TOWN OF PARKER.

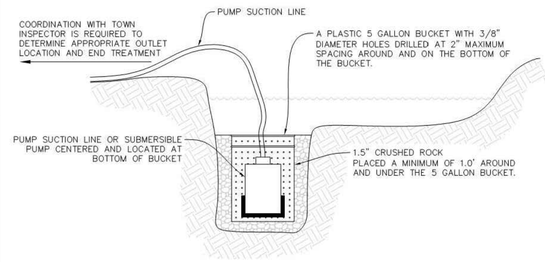

TYPICAL DEWATERING SUMP

NOTE:
IT IS THE CONTRACTOR'S RESPONSIBILITY TO DETERMINE APPROPRIATE MEASURES TO PROTECT PUMPING EQUIPMENT AND MINIMIZE SEDIMENT. USE OF A PLASTIC 5 GALLON BUCKET IS SUGGESTED BUT NOT REQUIRED. THE CONTRACTOR SHALL NOT HOLD THE TOWN LIABLE FOR DAMAGE TO PUMPING EQUIPMENT REGARDLESS OF METHODS USED.

D **DEWATERING**

Town of Parker COLORADO | CBMP | CONSTRUCTION BEST MANAGEMENT PRACTICES | D 1 OF 2 Oct. 2013

NO CHANGES ARE TO BE MADE TO THIS DRAWING WITHOUT WRITTEN PERMISSION OF THE TOWN OF PARKER.

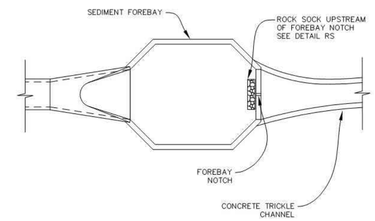

FOREBAY

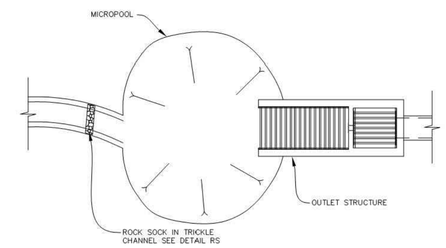

OUTLET / MICROPOOL

DP **DETENTION POND PROTECTION**

Town of Parker COLORADO | CBMP | CONSTRUCTION BEST MANAGEMENT PRACTICES | DP 1 OF 2 Oct. 2013

NO CHANGES ARE TO BE MADE TO THIS DRAWING WITHOUT WRITTEN PERMISSION OF THE TOWN OF PARKER.

DIVERSION DITCH INSTALLATION NOTES

1. SEE THE PLAN VIEW FOR THE LOCATION(S) OF THE DIVERSION DITCHES.
2. A PLASTIC LINER, RIPRAP, OR EROSION CONTROL BLANKET MAY BE NECESSARY TO PROTECT THE DIVERSION DITCH. THE REQUIRED LINING MATERIAL SHALL BE OBTAINED FROM THE CBMP PLANS VIA THE DESIGN ENGINEER.
3. ALL MATERIAL EXCAVATED FROM THE DITCH MAY BE USED TO CONSTRUCT THE BERM ON THE DOWNHILL SIDE OF THE DITCH.
4. THE DIVERSION DITCH SHALL BE A MINIMUM OF 20" DEEP WITH APPROX. 3:1 SIDE SLOPES. THE ADJACENT BERM SHALL BE A MINIMUM OF 20" IN HEIGHT WITH APPROX. 3:1 SIDE SLOPES. ALL EMBANKMENTS SHALL BE FIRMLY COMPACTED.
5. THE DISCHARGE FROM THE DIVERSION DITCH SHALL BE DIRECTED TOWARDS AN APPROPRIATELY SIZED TEMPORARY SEDIMENT BASIN OR OTHER APPROVED AREA.

DIVERSION DITCH INSPECTION AND MAINTENANCE NOTES

1. THE EROSION CONTROL SUPERVISOR SHALL REGULARLY INSPECT THE DIVERSION DITCH.
2. ACCUMULATED SEDIMENT SHALL BE REMOVED ONCE THE SEDIMENT HAS REACHED A DEPTH EQUAL TO 1/2 (10") THE CREST HEIGHT.
3. DIVERSION DITCHES SHALL BE RE-GRADED FOLLOWING THE SIGNS OF MODERATE OR MORE SOIL EROSION OR ANY DAMAGE.
4. DIVERSION DITCHES ARE TO REMAIN IN PLACE AND PROPERLY MAINTAINED UNTIL VEGETATIVE COVER HAS REACHED A CONSISTENT DENSITY OF AT LEAST 70% OF FULL VEGETATIVE COVER AND EROSION AND SEDIMENTATION IS NO LONGER A POSSIBILITY AS DETERMINED BY THE TOWN'S INSPECTOR OR AS OTHERWISE DIRECTED BY THE TOWN'S INSPECTOR. ALTERNATIVELY, THE DIVERSION DITCHES MAY BE REMOVED WHEN THE SITE'S TOPOGRAPHY CHANGES SUCH THAT SIGNIFICANT RUNOFF IS NO LONGER POSSIBLE. IN SOME INSTANCES, THE DIVERSION DITCHES MAY REMAIN IN PLACE PERMANENTLY.

Town of Parker COLORADO | CBMP | CONSTRUCTION BEST MANAGEMENT PRACTICES | DD 2 OF 2 Oct. 2013

NO CHANGES ARE TO BE MADE TO THIS DRAWING WITHOUT WRITTEN PERMISSION OF THE TOWN OF PARKER.

DEWATERING INSTALLATION NOTES

1. IT IS THE EROSION CONTROL SUPERVISOR'S RESPONSIBILITY TO ENSURE THAT ALL DEWATERING IS PERFORMED IN ACCORDANCE WITH THE REQUIREMENTS OF THE COLORADO DEPARTMENT OF PUBLIC HEALTH AND ENVIRONMENT (CDPHE).

DEWATERING MAINTENANCE NOTES

1. THE EROSION CONTROL SUPERVISOR SHALL INSPECT THE DEWATERING OPERATION TO ENSURE THAT THE DISCHARGE WATER IS DRAINING TO THE PROPER LOCATION(S) AND PERFORM ANY NECESSARY REPAIRS OR MAINTENANCE ON A FREQUENT BASIS.

Town of Parker COLORADO | CBMP | CONSTRUCTION BEST MANAGEMENT PRACTICES | D 2 OF 2 Oct. 2013

NO CHANGES ARE TO BE MADE TO THIS DRAWING WITHOUT WRITTEN PERMISSION OF THE TOWN OF PARKER.

DETENTION POND PROTECTION INSTALLATION NOTES

1. DETENTION POND PROTECTION SHALL BE INSTALLED IMMEDIATELY FOLLOWING THE CONSTRUCTION OF THE TRICKLE CHANNEL AND FOREBAY.
2. CRUSHED ROCK SHALL BE 2.0"-3.0" IN SIZE WITH A FRACTURED FACE (ALL SIDES).
3. ROCK SOCK FOR OUTLET STRUCTURE AND FOREBAY PROTECTION SHALL BE ONE CONTINUOUS PIECE (SEE DETAIL RS).

DETENTION POND PROTECTION INSPECTION AND MAINTENANCE NOTES

1. THE EROSION CONTROL SUPERVISOR SHALL REGULARLY INSPECT THE OUTLET STRUCTURE PROTECTION.
2. ACCUMULATED SEDIMENT SHALL BE REMOVED IMMEDIATELY.
3. OUTLET STRUCTURE PROTECTION SHALL REMAIN IN PLACE AND PROPERLY MAINTAINED UNTIL VEGETATIVE COVER HAS REACHED A CONSISTENT DENSITY OF AT LEAST 70% OF FULL VEGETATIVE COVER AND EROSION AND SEDIMENTATION IS NO LONGER A POSSIBILITY AS DETERMINED BY THE TOWN'S INSPECTOR OR AS OTHERWISE DIRECTED BY THE TOWN'S INSPECTOR.

Town of Parker COLORADO | CBMP | CONSTRUCTION BEST MANAGEMENT PRACTICES | DP 2 OF 2 Oct. 2013

THE TOWN OF PARKER REVIEW CONSTITUTES GENERAL COMPLIANCE WITH THE TOWN'S STANDARDS AND APPROVED VARIANCES, SUBJECT TO THESE PLANS BEING STAMPED, SIGNED, AND DATED BY THE PROFESSIONAL ENGINEER OF RECORD. REVIEW BY THE TOWN DOES NOT CONSTITUTE APPROVAL OF THE PLANS DESIGN OR ACCURACY AND CORRECTNESS OF ENGINEERING CALCULATIONS. ERRORS IN THE DESIGN OR CALCULATIONS REMAIN THE RESPONSIBILITY OF THE REGISTERED PROFESSIONAL ENGINEER WHOSE STAMP AND SIGNATURE ARE AFFIXED TO THIS DOCUMENT.

THIS REVIEW DOES NOT CONSTITUTE APPROVAL OF ANY PRIVATE ON-SITE IMPROVEMENTS WHICH MAY BE SHOWN. CONSTRUCTION CANNOT COMMENCE UNTIL ALL REQUIRED DRAINAGE/TRAFFIC REPORTS(S), FINAL DEVELOPMENT PLAN(S), SPECIAL REVIEW(S), GRADING PERMIT, AND/OR OTHER PERMITS ARE COMPLETE, APPROVED AND ON FILE WITH THE TOWN OF PARKER

TOWN OF PARKER, DIRECTOR OF ENGINEERING DATE

MIRO
S.A. MIRO INC.
CONSULTING ENGINEERS
4582 South Ulster Street Pkwy.
Suite 750 Denver, CO 80237
ph. 303-741-3737
fax 303-694-3134

811 Know what's **below.** **Call** before you dig.

REV.	DESCRIPTION	DATE
1		
2		
3		
4		
5		
6		
7		
8		

CLIENT NAME: **PARKER ADVENTIST HOSPITAL**

PROJECT NAME: **PARKER MOB III**
9403 CROWN CREST BLVD.

DRAWING TITLE: **EROSION CONTROL DETAILS**

FILE PATH: J:\Jobs\18057 Parker MOB III\05 CAD\Plans and Details\C351-EROS-DTLS.dwg C-354 - 12/16/2019

COLORADO REGISTERED PROFESSIONAL ENGINEER 33854 12/19/19

DESIGNED BY:	MHV
DRAWN BY:	DAT
CHECKED BY:	JDC
DATE: 12/10/2019	
MIRO JOB NUMBER 18057	CLIENT JOB NUMBER

DRAWING NUMBER: **C-354**

NO CHANGES ARE TO BE MADE TO THIS DRAWING WITHOUT WRITTEN PERMISSION OF THE TOWN OF PARKER.

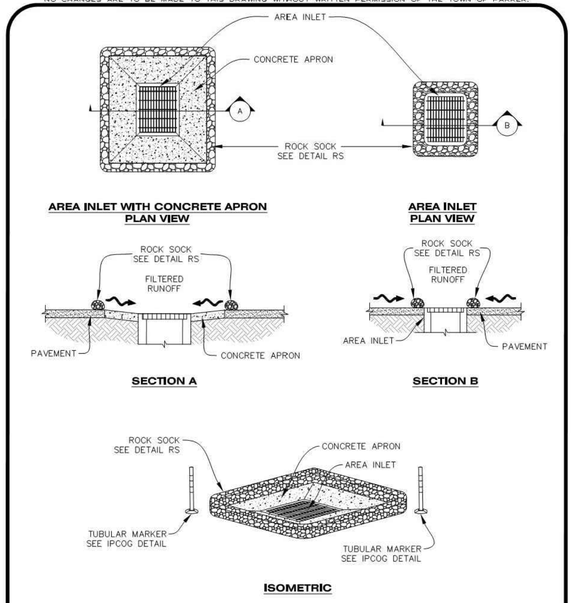

IPAP **INLET PROTECTION FOR AREA INLETS IN PAVEMENT**

Town of Parker COLORADO | CBMP | CONSTRUCTION BEST MANAGEMENT PRACTICES | IPAP 1 OF 1 Oct. 2013

NO CHANGES ARE TO BE MADE TO THIS DRAWING WITHOUT WRITTEN PERMISSION OF THE TOWN OF PARKER.

EROSION CONTROL BLANKET INSTALLATION NOTES

1. SEE THE PLAN VIEW FOR THE LOCATION(S) OF THE EROSION CONTROL BLANKETS.
2. EROSION CONTROL BLANKETS USED FOR CHANNEL PROTECTION SHALL BE PROPERLY SELECTED BY THE DESIGN ENGINEER BASED ON CURRENT AND FUTURE FLOW RATES WITHIN THE CHANNEL. BASED ON THESE CALCULATIONS, TURF REINFORCEMENT MATTING OR RIPRAP MAY BE NECESSARY IN LIEU OF EROSION CONTROL BLANKETS.
3. IMMEDIATELY PRIOR TO BLANKET INSTALLATION, SOIL SURFACE SHALL BE SMOOTH. AND FREE OF ANY GAPS, VOIDS, WEEDS, ROCKS, STICKS, OR OTHER MISCELLANEOUS DEBRIS.
4. EROSION CONTROL BLANKET SHALL THEN BE INSTALLED ACCORDING TO THE DETAILED DRAWINGS.
5. ANY DAMAGED OR REMAINING STAPLES OR STAKES SHALL BE REMOVED FROM THE SITE.
6. ALL EROSION CONTROL BLANKETS FOR SLOPE PROTECTION INSTALLED IN THE TOWN SHALL BE DOUBLE NET, STRAW OR EXCELSIOR.

MANUFACTURER	PRODUCT NAME
NORTH AMERICAN GREEN	S150
APPROVED EQUAL	APPROVED EQUAL

7. IN MOST CASES, EROSION CONTROL BLANKETS FOR SLOPE PROTECTION ARE TO REMAIN IN PLACE PERMANENTLY.

EROSION CONTROL BLANKET MAINTENANCE NOTES

1. THE EROSION CONTROL SUPERVISOR SHALL REGULARLY INSPECT THE EROSION CONTROL BLANKETS AND MAKE ANY NECESSARY REPAIRS.

Town of Parker COLORADO | CBMP | CONSTRUCTION BEST MANAGEMENT PRACTICES | ECB 3 OF 3 Oct. 2013

NO CHANGES ARE TO BE MADE TO THIS DRAWING WITHOUT WRITTEN PERMISSION OF THE TOWN OF PARKER.

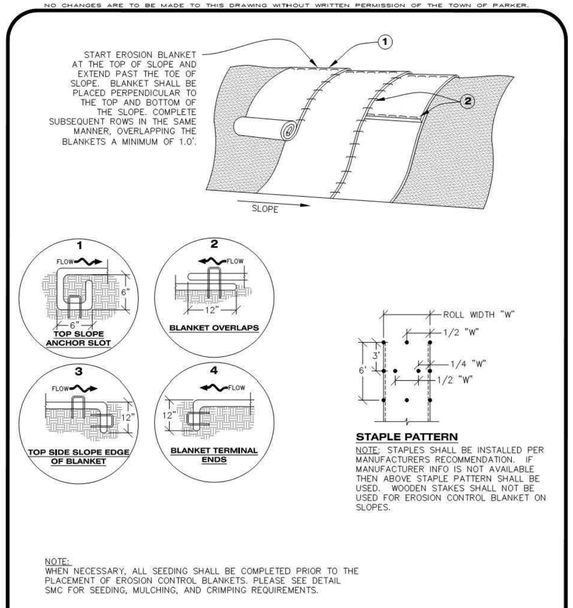

NOTE:
WHEN NECESSARY, ALL SEEDING SHALL BE COMPLETED PRIOR TO THE PLACEMENT OF EROSION CONTROL BLANKETS. PLEASE SEE DETAIL SMC FOR SEEDING, MULCHING, AND CRIMPING REQUIREMENTS.

ECB **EROSION CONTROL BLANKET (SLOPE)**

Town of Parker COLORADO | CBMP | CONSTRUCTION BEST MANAGEMENT PRACTICES | ECB 1 OF 3 Oct. 2013

NO CHANGES ARE TO BE MADE TO THIS DRAWING WITHOUT WRITTEN PERMISSION OF THE TOWN OF PARKER.

AREA INLET PROTECTION INSTALLATION NOTES

1. SEE PLAN VIEW FOR LOCATION(S) OF AREA INLET PROTECTION.
2. THE AREA INLET PROTECTION SHOWN ON CBMP PLANS SHALL BE INSTALLED ON EXISTING INLETS PRIOR TO ANY LAND DISTURBING ACTIVITIES OR IMMEDIATELY AFTER THE INSTALLATION OF NEW INLETS. AN INTERIM STYLE OF INLET PROTECTION MAY BE ALLOWED UNTIL THE INSTALLATION OF THE GUTTER AND/OR PAVEMENT.

AREA INLET PROTECTION INSPECTION AND MAINTENANCE NOTES

1. THE EROSION CONTROL SUPERVISOR SHALL REGULARLY INSPECT THE AREA INLET PROTECTION.
2. AREA INLET PROTECTION SHALL REMAIN IN PLACE AND PROPERLY MAINTAINED UNTIL VEGETATIVE COVER HAS REACHED A CONSISTENT DENSITY OF AT LEAST 70% OF FULL VEGETATIVE COVER AND EROSION AND SEDIMENTATION IS NO LONGER A POSSIBILITY AS DETERMINED BY THE TOWN'S INSPECTOR OR AS OTHERWISE DIRECTED BY THE TOWN'S INSPECTOR.
3. WHEN THE AREA INLET PROTECTION IS REMOVED, ANY DISTURBED AREAS ASSOCIATED WITH THE INSTALLATION, MAINTENANCE, AND/OR REMOVAL OF THE AREA INLET PROTECTION MAY NEED TO BE ROUGHENED, SEEDED, MULCHED, AND CRIMPED PER THE TOWN'S SPECIFICATIONS (SEE DETAIL SMC).
4. ACCUMULATED SEDIMENT SHALL BE REMOVED AS SOON AS POSSIBLE, IMMEDIATELY IN MOST CASES.

Town of Parker COLORADO | CBMP | CONSTRUCTION BEST MANAGEMENT PRACTICES | IPA 1 OF 1 Oct. 2013

NO CHANGES ARE TO BE MADE TO THIS DRAWING WITHOUT WRITTEN PERMISSION OF THE TOWN OF PARKER.

AREA INLET PROTECTION INSTALLATION NOTES

1. SEE PLAN VIEW FOR LOCATION(S) OF AREA INLET PROTECTION.
2. THE AREA INLET PROTECTION SHOWN ON CBMP PLANS SHALL BE INSTALLED ON EXISTING INLETS PRIOR TO ANY LAND DISTURBING ACTIVITIES OR IMMEDIATELY AFTER THE INSTALLATION OF NEW INLETS. AN INTERIM STYLE OF INLET PROTECTION MAY BE ALLOWED UNTIL THE INSTALLATION OF THE GUTTER AND/OR PAVEMENT.

AREA INLET PROTECTION INSPECTION AND MAINTENANCE NOTES

1. THE EROSION CONTROL SUPERVISOR SHALL REGULARLY INSPECT THE AREA INLET PROTECTION.
2. AREA INLET PROTECTION SHALL REMAIN IN PLACE AND PROPERLY MAINTAINED UNTIL VEGETATIVE COVER HAS REACHED A CONSISTENT DENSITY OF AT LEAST 70% OF FULL VEGETATIVE COVER AND EROSION AND SEDIMENTATION IS NO LONGER A POSSIBILITY AS DETERMINED BY THE TOWN'S INSPECTOR OR AS OTHERWISE DIRECTED BY THE TOWN'S INSPECTOR.
3. WHEN THE AREA INLET PROTECTION IS REMOVED, ANY DISTURBED AREAS ASSOCIATED WITH THE INSTALLATION, MAINTENANCE, AND/OR REMOVAL OF THE AREA INLET PROTECTION MAY NEED TO BE ROUGHENED, SEEDED, MULCHED, AND CRIMPED PER THE TOWN'S SPECIFICATIONS (SEE DETAIL SMC).
4. ACCUMULATED SEDIMENT SHALL BE REMOVED AS SOON AS POSSIBLE, IMMEDIATELY IN MOST CASES.

Town of Parker COLORADO | CBMP | CONSTRUCTION BEST MANAGEMENT PRACTICES | IPA 1 OF 1 Oct. 2013

NO CHANGES ARE TO BE MADE TO THIS DRAWING WITHOUT WRITTEN PERMISSION OF THE TOWN OF PARKER.

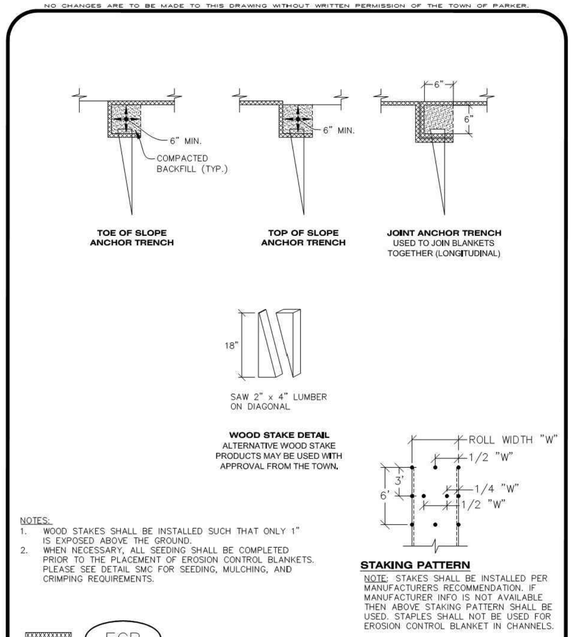

NOTES:
1. WOOD STAKES SHALL BE INSTALLED SUCH THAT ONLY 1" IS EXPOSED ABOVE THE GROUND.
2. WHEN NECESSARY, ALL SEEDING SHALL BE COMPLETED PRIOR TO THE PLACEMENT OF EROSION CONTROL BLANKETS. PLEASE SEE DETAIL SMC FOR SEEDING, MULCHING, AND CRIMPING REQUIREMENTS.

ECB **EROSION CONTROL BLANKET (CHANNEL)**

Town of Parker COLORADO | CBMP | CONSTRUCTION BEST MANAGEMENT PRACTICES | ECB 2 OF 3 Oct. 2013

THE TOWN OF PARKER REVIEW CONSTITUTES GENERAL COMPLIANCE WITH THE TOWN'S STANDARDS AND APPROVED VARIANCES, SUBJECT TO THESE PLANS BEING STAMPED, SIGNED, AND DATED BY THE PROFESSIONAL ENGINEER OF RECORD. REVIEW BY THE TOWN DOES NOT CONSTITUTE APPROVAL OF THE PLANS DESIGN OR ACCURACY AND CORRECTNESS OF ENGINEERING CALCULATIONS. ERRORS IN THE DESIGN OR CALCULATIONS REMAIN THE RESPONSIBILITY OF THE REGISTERED PROFESSIONAL ENGINEER WHOSE STAMP AND SIGNATURE ARE AFFIXED TO THIS DOCUMENT.

THIS REVIEW DOES NOT CONSTITUTE APPROVAL OF ANY PRIVATE ON-SITE IMPROVEMENTS WHICH MAY BE SHOWN. CONSTRUCTION CANNOT COMMENCE UNTIL ALL REQUIRED DRAINAGE/TRAFFIC REPORTS(S), FINAL DEVELOPMENT PLAN(S), SPECIAL REVIEW(S), GRADING PERMIT, AND/OR OTHER PERMITS ARE COMPLETE, APPROVED AND ON FILE WITH THE TOWN OF PARKER

TOWN OF PARKER, DIRECTOR OF ENGINEERING DATE

MIRO
S.A. MIRO INC.
CONSULTING ENGINEERS
4582 South Ulster Street Pkwy.
Suite 750 Denver, CO 80237
ph. 303-741-3737
fax 303-694-3134

811 Know what's **below.** **Call** before you dig.

REV.	DESCRIPTION	DATE
1		
2		
3		
4		
5		
6		
7		
8		

CLIENT NAME: PARKER ADVENTIST HOSPITAL
PROJECT NAME: PARKER MOB III 9403 CROWN CREST BLVD.
DRAWING TITLE: EROSION CONTROL DETAILS
FILE PATH: J:\Jobs\18057 Parker MOB III\05 CAD\Plans and Details\C351-EROS-DTLS.dwg C-355 - 12/16/2019

COLORADO REGISTERED PROFESSIONAL ENGINEER 33854 12/19/19

DESIGNED BY:	MHV
DRAWN BY:	DAT
CHECKED BY:	JDC
DATE: 12/10/2019	
MIRO JOB NUMBER 18057	CLIENT JOB NUMBER

DRAWING NUMBER: C-355

NO CHANGES ARE TO BE MADE TO THIS DRAWING WITHOUT WRITTEN PERMISSION OF THE TOWN OF PARKER.

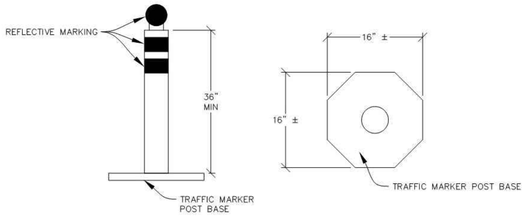

ELEVATION **BASE**

TUBULAR TRAFFIC MARKER DETAIL

Town of Parker COLORADO | CBMP | CONSTRUCTION BEST MANAGEMENT PRACTICES | IPCOG | 2 OF 3 | Oct. 2013

NO CHANGES ARE TO BE MADE TO THIS DRAWING WITHOUT WRITTEN PERMISSION OF THE TOWN OF PARKER.

CURB INLET PROTECTION INSTALLATION NOTES

1. SEE CBMP PLAN FOR LOCATION(S) OF CURB INLET PROTECTION.
2. CRUSHED ROCK SHALL BE 2.0"–3.0" IN SIZE WITH A FRACTURED FACE (ALL SIDES).
3. ROCK SOCK SHALL BE ONE CONTINUOUS PIECE OR SHALL BE CONSTRUCTED USING WIRE WRAPPED JOINTS (SEE DETAIL RS).
4. ROCK SOCK SHALL BE CONSTRUCTED USING CHICKEN WIRE OR OTHER APPROVED MATERIAL SIZED TO KEEP ROCK FROM SPILLING OUT.
5. ROCK SOCK SHALL EXTEND 3.0' ALONG THE CURB BEYOND LOCATIONS WHERE IT RETURNS TO CONTACT CURB FACE.
6. TUBULAR TRAFFIC MARKERS SHALL BE A MINIMUM OF 36" IN HEIGHT WITH REFLECTIVE BANDS AND OCTAGON SHAPED BASES.
7. THE CURB INLET PROTECTION SHOWN ON CBMP PLAN SHALL BE INSTALLED ON EXISTING INLETS PRIOR TO ANY LAND DISTURBING ACTIVITIES OR IMMEDIATELY AFTER THE INSTALLATION OF THE FIRST LIFT OF ASPHALT ON ROADWAYS DRAINING TO THE CURB INLET. CMU BLOCKS OR THE ROCK SOCK SHALL BE USED AS INTERIM PROTECTION UNTIL THE FIRST LIFT OF ASPHALT IS INSTALLED.

CURB INLET PROTECTION INSPECTION AND MAINTENANCE NOTES

1. THE EROSION CONTROL SUPERVISOR SHALL REGULARLY INSPECT THE CURB INLET PROTECTION.
2. ACCUMULATED SEDIMENT SHALL BE REMOVED AS SOON AS POSSIBLE, IMMEDIATELY IN MOST CASES.
3. ROCK SOCKS SHALL BE REPLACED IF THEY BECOME HEAVILY SOILED OR DAMAGED.
4. CURB INLET PROTECTION SHALL REMAIN IN PLACE AND PROPERLY MAINTAINED UNTIL VEGETATIVE COVER HAS REACHED A CONSISTENT DENSITY OF AT LEAST 70% OF FULL VEGETATIVE COVER AND EROSION AND SEDIMENTATION IS NO LONGER A POSSIBILITY AS DETERMINED BY THE TOWN'S INSPECTOR OR AS OTHERWISE DIRECTED BY THE TOWN'S INSPECTOR.

Town of Parker COLORADO | CBMP | CONSTRUCTION BEST MANAGEMENT PRACTICES | IPCOS | 2 OF 2 | Oct. 2013

NO CHANGES ARE TO BE MADE TO THIS DRAWING WITHOUT WRITTEN PERMISSION OF THE TOWN OF PARKER.

THIS METHOD OF INLET PROTECTION SHALL NOT BE USED ON INLETS RECEIVING SIGNIFICANT FLOWS, SUCH AS IN CERTAIN SWALES/CHANNELS OR HIGHWAY MEDIANS. INLET PROTECTION FOR AREA INLETS IN PAVEMENT (SEE DETAIL IPAP) SHALL BE USED IN THESE CONDITIONS.

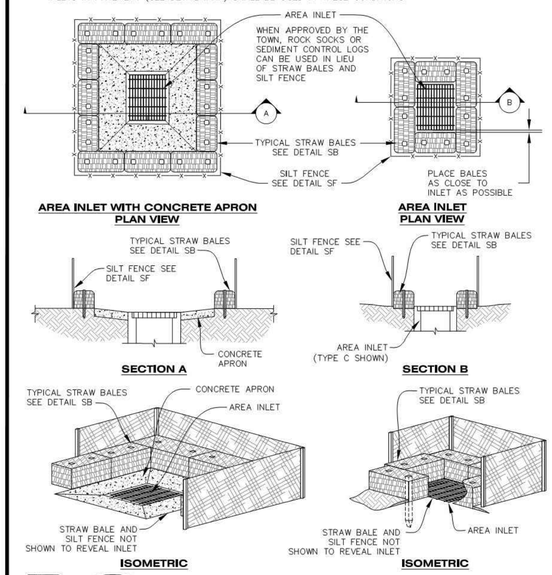

IPAN **INLET PROTECTION FOR AREA INLETS NOT IN PAVEMENT**

Town of Parker COLORADO | CBMP | CONSTRUCTION BEST MANAGEMENT PRACTICES | IPAN | 1 OF 1 | Oct. 2013

NO CHANGES ARE TO BE MADE TO THIS DRAWING WITHOUT WRITTEN PERMISSION OF THE TOWN OF PARKER.

INLET PROTECTION, CURB ON-GRADE INSTALLATION NOTES

1. SEE CBMP PLAN FOR LOCATION(S) OF ON–GRADE INLET PROTECTION.
2. CRUSHED ROCK SHALL BE 2.0"–3.0" IN SIZE WITH A FRACTURED FACE (ALL SIDES).
3. ROCK SOCK FOR ON–GRADE INLET PROTECTION SHALL BE ONE CONTINUOUS PIECE.
4. ROCK SOCK SHALL BE CONSTRUCTED USING CHICKEN WIRE OR OTHER APPROVED MATERIAL, SIZED TO KEEP ROCK FROM SPILLING OUT.
5. ROCK SOCK SHALL BE PLACED 5.0' UPHILL OF THE INLET OPENING.
6. TUBULAR MARKER SHALL BE A MINIMUM OF 3.0' HIGH WITH REFLECTIVE BANDS AND OCTAGON SHAPED BASES.
7. THE CURB INLET PROTECTION SHOWN ON CBMP PLAN SHALL BE INSTALLED ON EXISTING INLETS PRIOR TO ANY LAND DISTURBING ACTIVITIES OR IMMEDIATELY AFTER THE APPLICABLE INSTALLATION OF THE FIRST LIFT OF ASPHALT ON ROADWAYS DRAINING TO THE INLET.

ON-GRADE INLET PROTECTION INSPECTION AND MAINTENANCE NOTES

1. THE EROSION CONTROL SUPERVISOR SHALL REGULARLY INSPECT THE ON–GRADE INLET PROTECTION.
2. ACCUMULATED SEDIMENT SHALL BE REMOVED AS SOON AS POSSIBLE, IMMEDIATELY IN MOST CASES.
3. ROCK SOCKS SHALL BE REPLACED IF THEY BECOME HEAVILY SOILED OR DAMAGED.
4. ON–GRADE INLET PROTECTION SHALL REMAIN IN PLACE AND PROPERLY MAINTAINED UNTIL VEGETATIVE COVER HAS REACHED A CONSISTENT DENSITY OF AT LEAST 70% OF FULL VEGETATIVE COVER AND EROSION AND SEDIMENTATION IS NO LONGER A POSSIBILITY AS DETERMINED BY THE TOWN'S INSPECTOR OR AS OTHERWISE DIRECTED BY THE TOWN'S INSPECTOR.

Town of Parker COLORADO | CBMP | CONSTRUCTION BEST MANAGEMENT PRACTICES | IPCOG | 3 OF 3 | Oct. 2013

NO CHANGES ARE TO BE MADE TO THIS DRAWING WITHOUT WRITTEN PERMISSION OF THE TOWN OF PARKER.

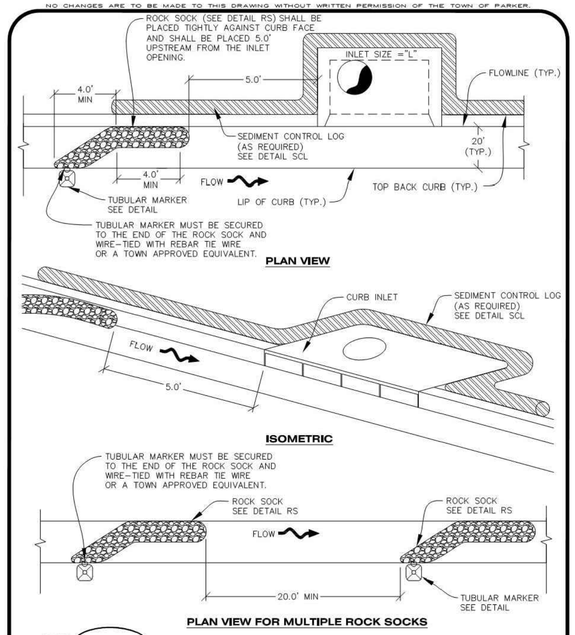

IPCOG **INLET PROTECTION, CURB ON-GRADE, TYPE R INLET**

Town of Parker COLORADO | CBMP | CONSTRUCTION BEST MANAGEMENT PRACTICES | IPCOG | 1 OF 3 | Oct. 2013

NO CHANGES ARE TO BE MADE TO THIS DRAWING WITHOUT WRITTEN PERMISSION OF THE TOWN OF PARKER.

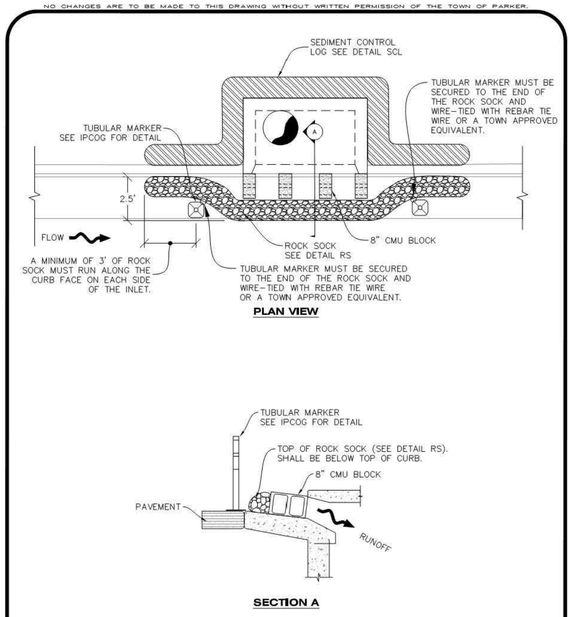

IPCOS **INLET PROTECTION, CURB ON SUMP, TYPE R INLET**

Town of Parker COLORADO | CBMP | CONSTRUCTION BEST MANAGEMENT PRACTICES | IPCOS | 1 OF 2 | Oct. 2013

THE TOWN OF PARKER REVIEW CONSTITUTES GENERAL COMPLIANCE WITH THE TOWN'S STANDARDS AND APPROVED VARIANCES, SUBJECT TO THESE PLANS BEING STAMPED, SIGNED, AND DATED BY THE PROFESSIONAL ENGINEER OF RECORD. REVIEW BY THE TOWN DOES NOT CONSTITUTE APPROVAL OF THE PLANS DESIGN OR ACCURACY AND CORRECTNESS OF ENGINEERING CALCULATIONS. ERRORS IN THE DESIGN OR CALCULATIONS REMAIN THE RESPONSIBILITY OF THE REGISTERED PROFESSIONAL ENGINEER WHOSE STAMP AND SIGNATURE ARE AFFIXED TO THIS DOCUMENT.

THIS REVIEW DOES NOT CONSTITUTE APPROVAL OF ANY PRIVATE ON-SITE IMPROVEMENTS WHICH MAY BE SHOWN. CONSTRUCTION CANNOT COMMENCE UNTIL ALL REQUIRED DRAINAGE/TRAFFIC REPORTS(S), FINAL DEVELOPMENT PLAN(S), SPECIAL REVIEW(S), GRADING PERMIT, AND/OR OTHER PERMITS ARE COMPLETE, APPROVED AND ON FILE WITH THE TOWN OF PARKER

TOWN OF PARKER, DIRECTOR OF ENGINEERING DATE

MIRO
S.A. MIRO INC.
CONSULTING ENGINEERS
4582 South Ulster Street Pkwy.
Suite 750 Denver, CO 80237
ph. 303-741-3737
fax 303-694-3134

Know what's **below.** **Call** before you dig.

REV.	DESCRIPTION	DATE
1		
2		
3		
4		
5		
6		
7		
8		

CLIENT NAME: PARKER ADVENTIST HOSPITAL

PROJECT NAME: PARKER MOB III 9403 CROWN CREST BLVD.

DRAWING TITLE: EROSION CONTROL DETAILS

FILE PATH: J:\Jobs\18057 Parker MOB III\05 CAD\Plans and Details\C351-EROS-DTLS.dwg C-356 - 12/16/2019

COLORADO REGISTERED PROFESSIONAL ENGINEER 33854 12/19/19

DESIGNED BY:	MHV
DRAWN BY:	DAT
CHECKED BY:	JDC
DATE: 12/10/2019	
MIRO JOB NUMBER 18057	CLIENT JOB NUMBER

DRAWING NUMBER: C-356

NO CHANGES ARE TO BE MADE TO THIS DRAWING WITHOUT WRITTEN PERMISSION OF THE TOWN OF PARKER.

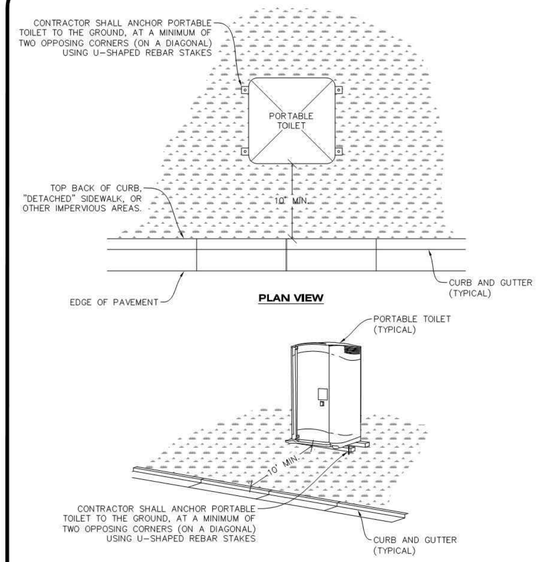

PTP **PORTABLE TOILET PROTECTION**

Town of Parker COLORADO | CBMP CONSTRUCTION BEST MANAGEMENT PRACTICES | PTP 1 OF 2 Oct. 2013

NO CHANGES ARE TO BE MADE TO THIS DRAWING WITHOUT WRITTEN PERMISSION OF THE TOWN OF PARKER.

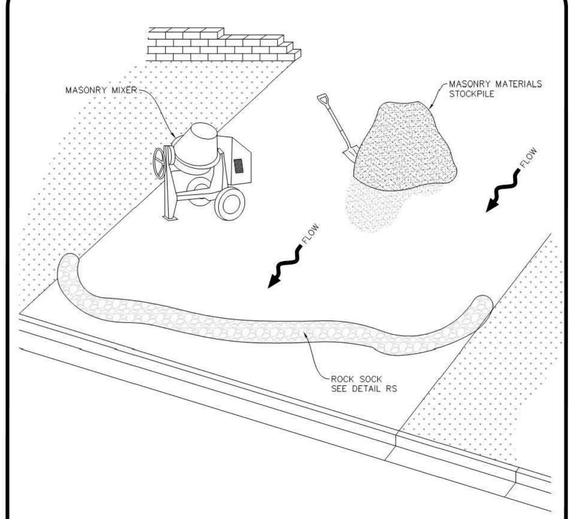

MWP **MASONRY WORK PROTECTION**

Town of Parker COLORADO | CBMP CONSTRUCTION BEST MANAGEMENT PRACTICES | MWP 1 OF 2 Oct. 2013

NO CHANGES ARE TO BE MADE TO THIS DRAWING WITHOUT WRITTEN PERMISSION OF THE TOWN OF PARKER.

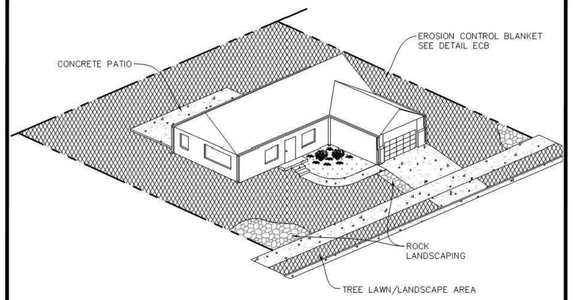

LP **LOT PROTECTION**

Town of Parker COLORADO | CBMP CONSTRUCTION BEST MANAGEMENT PRACTICES | LP 1 OF 2 Oct. 2013

NO CHANGES ARE TO BE MADE TO THIS DRAWING WITHOUT WRITTEN PERMISSION OF THE TOWN OF PARKER.

PORTABLE TOILET PROTECTION INSTALLATION NOTES

1. PORTABLE TOILETS SHALL BE PLACED A MINIMUM OF 10.0' BEHIND ALL CURBS, SIDEWALKS, AND OTHER IMPERVIOUS AREAS.
2. ALL PORTABLE TOILETS MUST BE GROUPED TOGETHER.
3. PORTABLE TOILETS SHALL BE SECURELY ANCHORED TO THE GROUND USING U-SHAPED REBAR STAKES.
4. U-SHAPED REBAR STAKES SHALL BE POSITIONED ON AT LEAST 2 OPPOSING (DIGITAL) CORNERS.

PORTABLE TOILET PROTECTION INSPECTION AND MAINTENANCE NOTES

2. THE EROSION CONTROL SUPERVISOR SHALL REGULARLY INSPECT THE PORTABLE TOILET PROTECTION.
3. PORTABLE TOILETS SHALL BE SERVICED AT THE NECESSARY INTERVALS TO ELIMINATE THE POSSIBILITY OF OVERFLOW.
4. WHEN THE PORTABLE TOILETS ARE REMOVED, ANY DISTURBED AREAS ASSOCIATED WITH THE INSTALLATION, MAINTENANCE, AND/OR REMOVAL OF THE TOILETS MAY NEED TO BE LANDSCAPED OR ROUGHENED, SEEDED, MULCHED, AND CRIMPED PER THE TOWN'S SPECIFICATIONS (SEE DETAIL SMC).
5. PORTABLE TOILETS THAT ARE NOT CONSISTENTLY MAINTAINED IN ACCORDANCE WITH THESE REQUIREMENTS MAY NEED TO BE CLUSTERED TOGETHER, IN ONE CENTRALIZED LOCATION IN ORDER TO INCREASE COMPLIANCE AND REDUCE THE CHANCE OF A SPILL.

Town of Parker COLORADO | CBMP CONSTRUCTION BEST MANAGEMENT PRACTICES | PTP 2 OF 2 Oct. 2013

NO CHANGES ARE TO BE MADE TO THIS DRAWING WITHOUT WRITTEN PERMISSION OF THE TOWN OF PARKER.

MASONRY WORK PROTECTION INSTALLATION NOTES

1. MASONRY WORK PROTECTION MAY NEED TO BE INSTALLED WHEN MASONRY WORK AND MIXING IS OCCURRING.
2. A ROCK SOCK SHALL BE INSTALLED IN A CRESCENT SHAPE ON THE DOWNHILL SIDE OF THE MASONRY WORK AND MIXER.
3. CRUSHED ROCK SHALL BE 2.0"–3.0" IN SIZE WITH A FRACTURED FACE (ALL SIDES).
4. ROCK SOCK SHALL BE ONE CONTINUOUS PIECE OR SHALL BE CONSTRUCTED USING WIRE WRAPPED JOINTS (SEE DETAIL RS).
5. ROCK SOCK SHALL BE CONSTRUCTED USING CHICKEN WIRE OR OTHER APPROVED MATERIAL, SIZED TO KEEP ROCK FROM SPILLING OUT.

MASONRY WORK PROTECTION INSPECTION AND MAINTENANCE NOTES

1. THE EROSION CONTROL SUPERVISOR SHALL REGULARLY INSPECT THE MASONRY WORK PROTECTION.
2. ALL CONCRETE WASTE SHALL BE REGULARLY CLEANED AND PLACED IN THE CONCRETE WASH OUT AREA.
3. ROCK SOCKS SHALL BE REPLACED IF THEY BECOME HEAVILY SOILED OR DAMAGED.

Town of Parker COLORADO | CBMP CONSTRUCTION BEST MANAGEMENT PRACTICES | MWP 2 OF 2 Oct. 2013

NO CHANGES ARE TO BE MADE TO THIS DRAWING WITHOUT WRITTEN PERMISSION OF THE TOWN OF PARKER.

EROSION CONTROL BLANKET FOR LOT PROTECTION INSTALLATION NOTES

1. ALL EROSION CONTROL BLANKETS FOR LOT PROTECTION INSTALLED IN THE TOWN SHALL MEET THE FOLLOWING MINIMUM REQUIREMENTS:

MANUFACTURER	PRODUCT NAME
NORTH AMERICAN GREEN	S150 BN
APPROVED EQUAL	APPROVED EQUAL

2. ALL EROSION CONTROL BLANKETS FOR LOT PROTECTION SHALL BE INSTALLED ACCORDING TO THE DETAIL DRAWINGS, WITH THE FOLLOWING ALLOWANCES AND ADDITIONS:
   - THE TOWN WILL ALLOW THE USE OF BIODEGRADABLE, EROSION CONTROL BLANKET–SPECIFIC STAPLES, IN LIEU OF TRADITIONAL METAL STAPLES.
   - ALL EROSION CONTROL BLANKET EDGES (SIDES AND ENDS) MUST OVERLAP THE ADJACENT BLANKET BY A MINIMUM OF 6–INCHES WITH THE UP–GRADIENT EDGES BEING PLACED ON TOP OF THE DOWN–GRADIENT EDGE OF THE ADJACENT BLANKET.
   - THE EDGES (SIDES AND ENDS) OF THE EROSION CONTROL BLANKETS DO NOT NEED TO BE TRENCHED INTO THE GROUND ASSUMING THE SITE CONDITIONS WILL NOT CAUSE EROSION BENEATH THE BLANKETS. THESE ASSUMPTIONS WILL BE THE RESPONSIBILITY OF THE EROSION CONTROL SUPERVISOR. ON OCCASION, THE TOWN'S INSPECTOR MAY REQUEST TRENCHING BASED UPON SITE CONDITIONS.
   - TOPSOIL PLACEMENT, SEEDING, AND MULCHING WILL NOT BE REQUIRED ON THE LOTS PRIOR TO THE INSTALLATION OF THE EROSION CONTROL BLANKET.
3. ANY DAMAGED OR EXCESS STAPLES SHALL BE REMOVED FROM THE SITE FOLLOWING INSTALLATION.
4. THE EROSION CONTROL BLANKETING REQUIRED AS PART OF THE LOT PROTECTION (LP) REQUIREMENT MUST BE INSTALLED OVER ALL UN–LANDSCAPED AREAS WITHIN EACH RESIDENTIAL, MULTI–FAMILY, AND COMMERCIAL LOT PRIOR TO THE ISSUANCE OF A CERTIFICATE OF OCCUPANCY / TEMPORARY CERTIFICATE OF OCCUPANCY.

EROSION CONTROL BLANKET FOR LOT PROTECTION MAINTENANCE NOTES

1. THE EROSION CONTROL SUPERVISOR SHALL REGULARLY INSPECT THE EROSION CONTROL BLANKET FOR LOT PROTECTION.
2. EROSION CONTROL BLANKETS FOR LOT PROTECTION ARE INTENDED TO REMAIN IN PLACE AND MAINTAINED UNTIL LANDSCAPING IS INSTALLED.

Town of Parker COLORADO | CBMP CONSTRUCTION BEST MANAGEMENT PRACTICES | LP 2 OF 2 Oct. 2013

THE TOWN OF PARKER REVIEW CONSTITUTES GENERAL COMPLIANCE WITH THE TOWN'S STANDARDS AND APPROVED VARIANCES, SUBJECT TO THESE PLANS BEING STAMPED, SIGNED, AND DATED BY THE PROFESSIONAL ENGINEER OF RECORD. REVIEW BY THE TOWN DOES NOT CONSTITUTE APPROVAL OF THE PLANS DESIGN OR ACCURACY AND CORRECTNESS OF ENGINEERING CALCULATIONS. ERRORS IN THE DESIGN OR CALCULATIONS REMAIN THE RESPONSIBILITY OF THE REGISTERED PROFESSIONAL ENGINEER WHOSE STAMP AND SIGNATURE ARE AFFIXED TO THIS DOCUMENT.

THIS REVIEW DOES NOT CONSTITUTE APPROVAL OF ANY PRIVATE ON-SITE IMPROVEMENTS WHICH MAY BE SHOWN. CONSTRUCTION CANNOT COMMENCE UNTIL ALL REQUIRED DRAINAGE/TRAFFIC REPORTS(S), FINAL DEVELOPMENT PLAN(S), SPECIAL REVIEW(S), GRADING PERMIT, AND/OR OTHER PERMITS ARE COMPLETE, APPROVED AND ON FILE WITH THE TOWN OF PARKER

TOWN OF PARKER, DIRECTOR OF ENGINEERING DATE

MIRO
S.A. MIRO INC.
CONSULTING ENGINEERS
4582 South Ulster Street Pkwy.
Suite 750 Denver, CO 80237
ph. 303-741-3737
fax 303-694-3134

811 Know what's **below.** **Call** before you dig.

REV.	DESCRIPTION	DATE
1		
2		
3		
4		
5		
6		
7		
8		

CLIENT NAME: PARKER ADVENTIST HOSPITAL
PROJECT NAME: PARKER MOB III 9403 CROWN CREST BLVD.
DRAWING TITLE: EROSION CONTROL DETAILS
FILE PATH: J:\Jobs\18057 Parker MOB III\05 CAD\Plans and Details\C351-EROS-DTLS.dwg C-357 - 12/16/2019

COLORADO REGISTERED PROFESSIONAL ENGINEER 33854 12/19/19

DESIGNED BY:	MHV
DRAWN BY:	DAT
CHECKED BY:	JDC
DATE: 12/10/2019	
MIRO JOB NUMBER 18057	CLIENT JOB NUMBER

DRAWING NUMBER: C-357

NO CHANGES ARE TO BE MADE TO THIS DRAWING WITHOUT WRITTEN PERMISSION OF THE TOWN OF PARKER.

ROUGH CUT STREET CONTROL INSTALLATION NOTES

1. SEE CBMP PLAN FOR LOCATION(S) OF ROUGH CUT STREET CONTROL.
2. THE SPACING OF THE ROUGH CUT STREET CONTROL MAY BE DETERMINED BY THE DESIGN ENGINEER AND SHOWN ON THE CBMP PLAN.

ROUGH CUT STREET CONTROL INSPECTION AND MAINTENANCE NOTES

1. THE EROSION CONTROL SUPERVISOR SHALL REGULARLY INSPECT THE ROUGH CUT STREET CONTROL.
2. ACCUMULATED SEDIMENT SHALL BE REMOVED WHEN THE SEDIMENT DEPTH IS 1/2 THE HEIGHT OF THE ROCK SOCK.
3. ROUGH CUT STREET CONTROL SHALL BE REPAIRED IMMEDIATELY FOLLOWING ANY SIGN OF WEAR OR ALTERATION OF THE ORIGINAL SHAPE AND DIMENSIONS.
4. ROUGH CUT STREET CONTROL SHALL BE KEPT IN PLACE AND MAINTAINED UNTIL SUB-GRADE PREPARATION BEGINS FOR PAVING. AT THAT POINT, THE RCSC SHOULD BE REMOVED IN INCREMENTS BASED ON SUBGRADE PREPARATION.

Town of Parker COLORADO | CBMP CONSTRUCTION BEST MANAGEMENT PRACTICES | RCSC 2 OF 2 Oct. 2013

NO CHANGES ARE TO BE MADE TO THIS DRAWING WITHOUT WRITTEN PERMISSION OF THE TOWN OF PARKER.

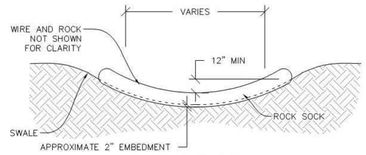

SWALE ELEVATION

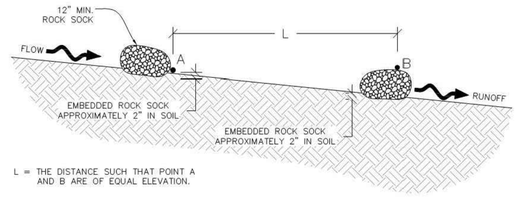

SWALE SPACING

RSS **ROCK SOCK IN SWALE**

Town of Parker COLORADO | CBMP CONSTRUCTION BEST MANAGEMENT PRACTICES | RSS 1 OF 1 Oct. 2013

NO CHANGES ARE TO BE MADE TO THIS DRAWING WITHOUT WRITTEN PERMISSION OF THE TOWN OF PARKER.

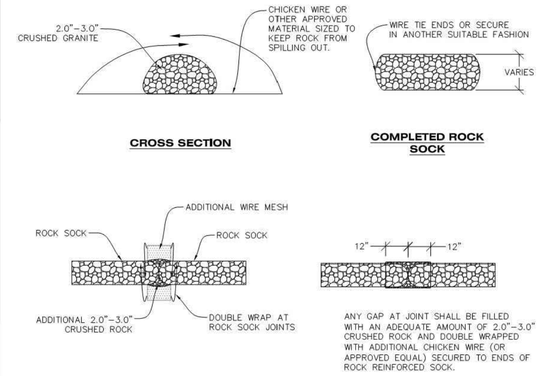

CROSS SECTION **COMPLETED ROCK SOCK** **JOINT PLAN VIEW** **JOINT ELEVATION**

RS **ROCK SOCK**

Town of Parker COLORADO | CBMP CONSTRUCTION BEST MANAGEMENT PRACTICES | RS 1 OF 2 Oct. 2013

NO CHANGES ARE TO BE MADE TO THIS DRAWING WITHOUT WRITTEN PERMISSION OF THE TOWN OF PARKER.

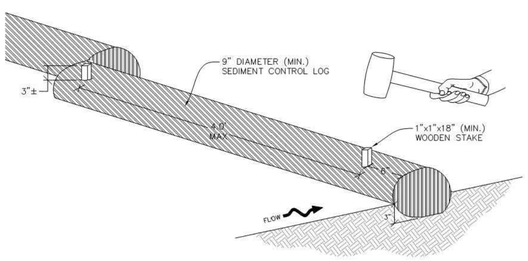

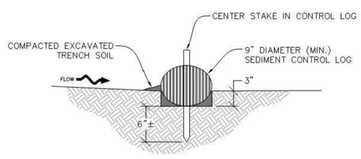

SECTION A

SCL **SEDIMENT CONTROL LOG**

Town of Parker COLORADO | CBMP CONSTRUCTION BEST MANAGEMENT PRACTICES | SCL 1 OF 3 Oct. 2013

NO CHANGES ARE TO BE MADE TO THIS DRAWING WITHOUT WRITTEN PERMISSION OF THE TOWN OF PARKER.

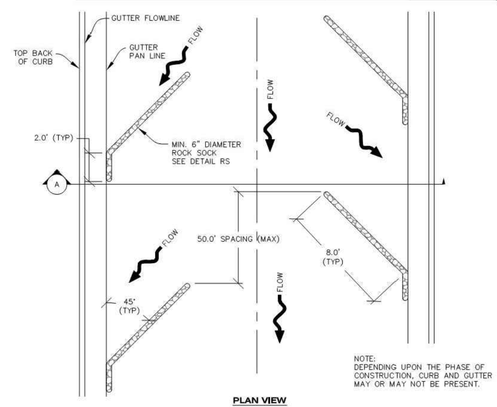

PLAN VIEW

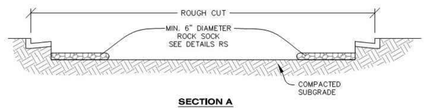

SECTION A

RCSC **ROUGH CUT STREET CONTROL**

Town of Parker COLORADO | CBMP CONSTRUCTION BEST MANAGEMENT PRACTICES | RCSC 1 OF 2 Oct. 2013

NO CHANGES ARE TO BE MADE TO THIS DRAWING WITHOUT WRITTEN PERMISSION OF THE TOWN OF PARKER.

ROCK SOCK INSTALLATION NOTES

1. SEE CBMP PLAN FOR LOCATION(S) OF ROCK SOCK.
2. CRUSHED ROCK SHALL BE APPROXIMATELY 2.0"-3.0" GRANITE IN SIZE WITH A FRACTURED FACE (ALL SIDES).
3. ROCK SOCK SHALL BE APPROXIMATELY ONE CONTINUOUS PIECE OR SHALL BE CONSTRUCTED USING WIRE WRAPPED JOINTS (SEE DETAIL RS).
4. ROCK SOCK SHALL BE CONSTRUCTED USING CHICKEN WIRE OR OTHER APPROVED MATERIAL SIZED TO KEEP ROCK FROM SPILLING OUT.
5. MINIMUM ROCK SOCK DIAMETER SHALL VARY BASED ON APPLICATION (7" MIN).
6. TUBULAR MARKERS MAY NEED TO BE USED IN CONJUNCTION WITH ROCKS SOCKS ANYTIME THE ROCK SOCK IS PLACED ON A ROADWAY, SIDEWALK, PARKING LOT OR OTHER LOCATION SUSCEPTIBLE TO VEHICLE OR PEDESTRIAN TRAFFIC. TUBULAR MARKERS SHALL CONFORM TO THE TUBULAR MARKER DETAIL.

ROCK SOCK INSPECTION AND MAINTENANCE NOTES

1. THE EROSION CONTROL SUPERVISOR SHALL REGULARLY INSPECT THE ROCK SOCKS.
2. ROCK SOCKS SHALL BE REPLACED IF THEY BECOME HEAVILY SOILED OR DAMAGED.
3. ROCK SOCKS SHALL REMAIN IN PLACE AND PROPERLY MAINTAINED UNTIL VEGETATIVE COVER HAS REACHED A CONSISTENT DENSITY OF AT LEAST 70% OF FULL VEGETATIVE COVER AND EROSION AND SEDIMENTATION IS NO LONGER A POSSIBILITY AS DETERMINED BY THE TOWN'S INSPECTOR OR AS OTHERWISE DIRECTED BY THE TOWN'S INSPECTOR.

Town of Parker COLORADO | CBMP CONSTRUCTION BEST MANAGEMENT PRACTICES | RS 2 OF 2 Oct. 2013

THE TOWN OF PARKER REVIEW CONSTITUTES GENERAL COMPLIANCE WITH THE TOWN'S STANDARDS AND APPROVED VARIANCES, SUBJECT TO THESE PLANS BEING STAMPED, SIGNED, AND DATED BY THE PROFESSIONAL ENGINEER OF RECORD. REVIEW BY THE TOWN DOES NOT CONSTITUTE APPROVAL OF THE PLANS DESIGN OR ACCURACY AND CORRECTNESS OF ENGINEERING CALCULATIONS. ERRORS IN THE DESIGN OR CALCULATIONS REMAIN THE RESPONSIBILITY OF THE REGISTERED PROFESSIONAL ENGINEER WHOSE STAMP AND SIGNATURE ARE AFFIXED TO THIS DOCUMENT.

THIS REVIEW DOES NOT CONSTITUTE APPROVAL OF ANY PRIVATE ON-SITE IMPROVEMENTS WHICH MAY BE SHOWN. CONSTRUCTION CANNOT COMMENCE UNTIL ALL REQUIRED DRAINAGE/TRAFFIC REPORTS(S), FINAL DEVELOPMENT PLAN(S), SPECIAL REVIEW(S), GRADING PERMIT, AND/OR OTHER PERMITS ARE COMPLETE, APPROVED AND ON FILE WITH THE TOWN OF PARKER

TOWN OF PARKER, DIRECTOR OF ENGINEERING DATE

MIRO
S.A. MIRO INC.
CONSULTING ENGINEERS
4582 South Ulster Street Pkwy.
Suite 750 Denver, CO 80237
ph. 303-741-3737
fax 303-694-3134

811 Know what's **below.** **Call** before you dig.

REV.	DESCRIPTION	DATE
1		
2		
3		
4		
5		
6		
7		
8		

CLIENT NAME: PARKER ADVENTIST HOSPITAL

PROJECT NAME: PARKER MOB III 9403 CROWN CREST BLVD.

DRAWING TITLE: EROSION CONTROL DETAILS

FILE PATH: J:\Jobs\18057 Parker MOB III\05 CAD\Plans and Details\C351-EROS-DTLS.dwg C-358 - 12/16/2019

COLORADO REGISTERED PROFESSIONAL ENGINEER 33854 12/19/19

DESIGNED BY:	MHV
DRAWN BY:	DAT
CHECKED BY:	JDC
DATE: 12/10/2019	
MIRO JOB NUMBER 18057	CLIENT JOB NUMBER

DRAWING NUMBER: C-358

NO CHANGES ARE TO BE MADE TO THIS DRAWING WITHOUT WRITTEN PERMISSION OF THE TOWN OF PARKER.

TOWN OF PARKER, SEED MIX 1
20% CANADA WILDRYE
15% CRESTED WHEATGRASS
15% SLENDER WHEATGRASS
10% ANNUAL RYEGRASS
10% SHEEP FESCUE
10% BIG BLUESTEM
10% SIDEOATS GRAMA
5% CANADA BLUEGRASS
5% BLUE GRAMA

SEEDING RATE:
DRILLED: 25 LBS/ACRE
BROADCAST: 50 LBS/ACRE

TOWN OF PARKER, SEED MIX 2
22% SLENDER WHEATGRASS
18% SODAR STREAMBANK WHEATGRASS
13% ARIZONA FESCUE
13% BLUE GRAMA
12% BUFFALOGRASS
12% BARLEY OR OATS
5% SPIKE MUHLY
5% INDIAN RICEGRASS

SEEDING RATE:
DRILLED: 25 LBS/ACRE
BROADCAST: 50 LBS/ACRE

TOWN OF PARKER, SEED MIX 3 (LOW-GROWTH MIX)
25% EPHRAIM CRESTED WHEATGRASS
23% SHEEP FESCUE
18% PERENNIAL RYEGRASS
13% CANADA BLUEGRASS
12% BARLEY OR OATS
9% BLUE FESCUE

SEEDING RATE:
DRILLED: 25 LBS/ACRE
BROADCAST: 50 LBS/ACRE

SEED MIX 4:
OTHER SEED MIXES APPROVED BY THE TOWN OF PARKER

Town of Parker COLORADO | CBMP | CONSTRUCTION BEST MANAGEMENT PRACTICES | SMC 3 OF 3 Oct. 2013

NO CHANGES ARE TO BE MADE TO THIS DRAWING WITHOUT WRITTEN PERMISSION OF THE TOWN OF PARKER.

SEEDING AND MULCHING SHALL BE PERFORMED ACCORDING TO THE ACCOMPANYING DETAIL(S) AND TEXT. NO EXCEPTIONS SHALL BE MADE

1. SEE PLAN VIEW FOR:
   - LOCATION(S) OF SEEDING AND MULCHING
   - TYPE OF SEED MIX
2. SEED MIXES MAY CONFORM TO THE TABLE PROVIDED WITH THE SMC NOTES OR ALTERNATIVES MAY BE ALLOWED WITH PRIOR PERMISSION BY THE TOWN'S INSPECTOR.
3. SEEDING MAY BE PERFORMED YEAR ROUND ASSUMING THE SOIL IS NOT FROZEN. SEEDING DURING TIMES OF EXTREME TEMPERATURES SHOULD BE AVOIDED IF POSSIBLE.
4. AT THE BEGINNING OF THE LAND DISTURBANCE ACTIVITIES, IT IS HIGHLY RECOMMENDED THAT AN APPROPRIATE AMOUNT OF NATIVE TOPSOIL BE STRIPPED FROM THE SITE AND STOCKPILED. ALL AREAS, PRIOR TO PERMANENT SEEDING AND MULCHING, WILL LIKELY NEED TO BE COVERED WITH AN APPROPRIATE LAYER OF TOPSOIL. THIS REQUIREMENT APPLIES TO ALL AREAS WHERE NATIVE SEEDING IS SPECIFIED ON THE CBMP PLAN AND/OR LANDSCAPING PLANS.
5. IT IS STRONGLY RECOMMENDED THAT SAMPLES FROM THE STRIPPED TOPSOIL BE PROPERLY COLLECTED AND TESTED BY A QUALIFIED LABORATORY TO ENSURE ADEQUATE NUTRIENT CONTENT PRIOR TO SEEDING AND MULCHING. IF IT IS DISCOVERED THAT THE TOPSOIL IS VOID OF THE NUTRIENTS NECESSARY TO SUCCESSFULLY ESTABLISH THE REQUIRED VEGETATION, THEN THE APPROPRIATE AMENDMENTS SHALL BE ADDED.
6. ALL AREAS TO BE SEEDED AND MULCHED SHALL BE SURFACE ROUGHENED ACCORDING TO THE SURFACE ROUGHENING DETAILS AND NOTES. SURFACE ROUGHENING SHALL OCCUR AFTER PLACEMENT OF THE TOPSOIL.
7. WHEN INSTALLED WITH A DRILL SEEDER, SEED SHALL BE PLACED AT A DEPTH OF ¼ – ½ INCH. ROW SPACING SHALL BE NO MORE THAN 6–INCHES.
8. ALL AREAS INCAPABLE OF BEING DRILL SEEDED SHALL BE SURFACE ROUGHENED ACCORDING TO THE SURFACE ROUGHENING NOTES OR EFFECTIVELY ROUGHENED USING A HARROW OR OTHER SUCH IMPLEMENT. ALL AREAS SHALL BE UNIFORMLY HAND BROADCASTED WITH THE PROPER SEED MIX APPLIED AT TWO TIMES THE DRILL SEEDED RATE. BROADCASTED AREAS SHALL THEN BE RE–HARROWED OR RE–RAKED USING A HARD–TIPPED RAKE TO ENSURE THAT SEEDS ARE BURIED TO AN APPROXIMATE DEPTH OF ¼ – ½ INCH.
9. AFTER SEEDING HAS BEEN COMPLETED, MULCH SHALL BE UNIFORMLY APPLIED AT A RATE OF 2 TONS/ACRE (4,000 LBS/ACRE). MULCH SHALL BE MECHANICALLY CRIMPED TO A DEPTH OF 2 INCHES USING A CRIMPER. MULCH SHALL BE HAND CRIMPED AND COVERED WITH A TACKIFIER IN AREAS WHERE MECHANICAL CRIMPING IS NOT POSSIBLE. WHEN SOILS PERMIT, ALL MULCH SHALL BE CRIMPED SUCH THAT THE INDIVIDUAL PIECES OF STRAW OR HAY FORM EXAGGERATED V–SHAPES PROTRUDING OUT OF THE GROUND SEVERAL INCHES.
10. IN CERTAIN INSTANCES, IT MAY BE NECESSARY TO APPLY A TACKIFIER IN ORDER TO HELP WITH STRAW DISPLACEMENT. TACKIFIER SHALL BE APPLIED ACCORDING TO THE MANUFACTURER'S SPECIFICATIONS.

Town of Parker COLORADO | CBMP | CONSTRUCTION BEST MANAGEMENT PRACTICES | SMC 1 OF 3 Oct. 2013

NO CHANGES ARE TO BE MADE TO THIS DRAWING WITHOUT WRITTEN PERMISSION OF THE TOWN OF PARKER.

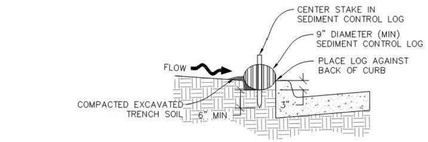

SEDIMENT CONTROL LOG AT BACK OF CURB

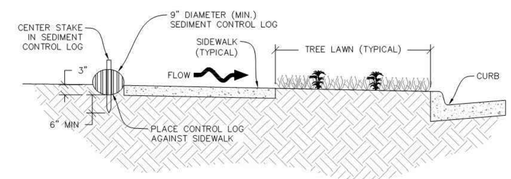

SEDIMENT CONTROL LOG AT SIDEWALK WITH TREE LAWN

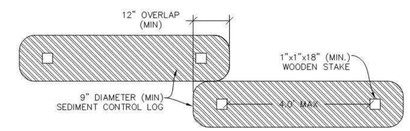

SEDIMENT CONTROL LOG JOINTS

SCL **SEDIMENT CONTROL LOG**

Town of Parker COLORADO | CBMP | CONSTRUCTION BEST MANAGEMENT PRACTICES | SCL 2 OF 3 Oct. 2013

NO CHANGES ARE TO BE MADE TO THIS DRAWING WITHOUT WRITTEN PERMISSION OF THE TOWN OF PARKER.

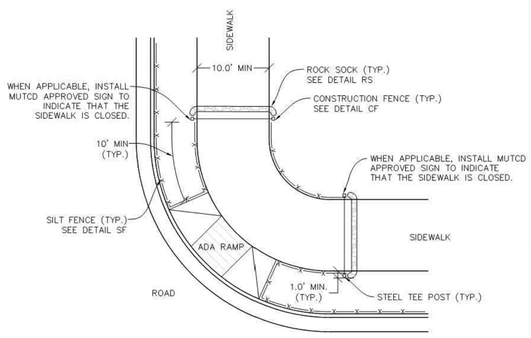

NOTE:
SEDIMENT CONTROL LOGS (SCL) MAY BE USED IN LIEU OF SILT FENCE (SF) WITH PRIOR APPROVAL FROM TOWN.

STP **SIDEWALK TRANSITION PROTECTION (AT INTERSECTION)**

Town of Parker COLORADO | CBMP | CONSTRUCTION BEST MANAGEMENT PRACTICES | STP 1 OF 3 Oct. 2013

NO CHANGES ARE TO BE MADE TO THIS DRAWING WITHOUT WRITTEN PERMISSION OF THE TOWN OF PARKER.

SEEDING AND MULCHING MAINTENANCE NOTES

1. THE EROSION CONTROL SUPERVISOR SHALL REGULARLY INSPECT THE SEEDING AND MULCHING.
2. ANY SEEDED AND MULCHED AREAS THAT BECOME DAMAGED SHALL BE REPAIRED WITHIN THE TIME FRAME SPECIFIED BY THE TOWN'S INSPECTOR.

WEED MANAGEMENT

1. ALL HERBICIDES SHALL BE APPLIED BY COMMERCIAL PESTICIDE APPLICATORS LICENSED BY THE COLORADO DEPARTMENT OF AGRICULTURE AS QUALIFIED APPLICATORS. THE CONTRACTOR SHALL FURNISH DOCUMENTATION OF SUCH LICENSING PRIOR TO HERBICIDE APPLICATION.
2. HERBICIDE APPLICATION METHOD SHALL BE SUCH THAT PLANT GROWTH OUTSIDE THE DESIGNATED TREATMENT AREAS WILL NOT BE DAMAGED. ALL DAMAGE CAUSED BY IMPROPER HERBICIDE APPLICATION SHALL BE REPAIRED AT THE CONTRACTOR'S EXPENSE.
3. HERBICIDES SHALL BE APPLIED DURING THE APPROPRIATE SEASONS, WHEN TARGET PLANTS ARE ACTIVELY GROWING.
4. AFTER THE GRASS SEED IS ESTABLISHED, APPROPRIATE HERBICIDES SHALL BE APPLIED TO CONTROL THE REMAINING WEEDS TO ENSURE A TIMELY RETURN OF THE FINANCIAL SECURITY. PROPER TIMING OF HERBICIDE APPLICATIONS ARE NECESSARY TO ACHIEVE THE SUPPRESSION OF WEED SEED PRODUCTION AND DEPLETION OF WEED ROOT MASS. ULTIMATELY, THE HERBICIDES USED SHALL BE BASED UPON THE TARGET WEEDS.
5. HERBICIDE TREATMENTS SHALL CONTINUE AT AN APPROPRIATE RATE UNTIL IT IS EVIDENT THAT WEED GROWTH PRESENCE AND GROWTH IS MINIMAL AND MAY BE CONTROLLED THROUGH MOWING AND/OR ANNUAL HERBICIDE TREATMENT.

Town of Parker COLORADO | CBMP | CONSTRUCTION BEST MANAGEMENT PRACTICES | SMC 2 OF 3 Oct. 2013

NO CHANGES ARE TO BE MADE TO THIS DRAWING WITHOUT WRITTEN PERMISSION OF THE TOWN OF PARKER.

SEDIMENT CONTROL LOG INSTALLATION NOTES

1. SEE CBMP PLAN FOR LOCATION(S) OF SEDIMENT CONTROL LOGS.
2. ALL SEDIMENT CONTROL LOGS SHALL BE INSTALLED FREE OF DEFECTS INCLUDING RIPS, HOLES AND OBVIOUS WEAR.
3. SEDIMENT CONTROL LOGS SHALL BE INSTALLED IMMEDIATELY ADJACENT TO AN IMPERVIOUS SURFACE SUCH AS A CURB HEAD, SIDEWALK, INLET LID, ETC. NO GAPS SHALL EXIST BETWEEN THE SEDIMENT CONTROL LOG AND THE IMPERVIOUS SURFACE.
4. A UNIFORM 3" DEEP ANCHOR TRENCH (APPROX.) IN THE SHAPE OF A HALF–SPHERE SHALL BE EXCAVATED USING A TRENCHER, SPADE–SHAPED SHOVEL, OR PICK. THE ANCHOR TRENCH SHALL BE SIZED TO ALLOW FOR THE SEDIMENT CONTROL LOG TO SEAT TIGHTLY AGAINST THE ANCHOR TRENCH.
5. EXCAVATED MATERIAL SHALL BE PLACED ON THE UPHILL SIDE OF THE ANCHOR TRENCH AND PROPERLY COMPACTED.
6. ANCHOR TRENCH SHALL BE RELATIVELY FREE OF ROCKS OR OTHER DEBRIS PRIOR TO THE PLACEMENT.
7. All SEDIMENT CONTROL LOGS SHALL BE PLACED 3" (APPROX.) BELOW THE GROUND AND PULLED TIGHT ON BOTH ENDS TO REMOVE ANY CURVES OR SNAGS.
8. THE UPHILL SIDE OF THE SEDIMENT CONTROL LOG SHALL BE BACKFILLED WITH SOIL THAT IS RELATIVELY FREE OF ROCKS AND DEBRIS. THE SOIL SHALL BE TIGHTLY COMPACTED AGAINST THE GROUND AND SEDIMENT CONTROL LOG USING A SHOVEL, OR SIMILAR DEVICE.
9. SEDIMENT CONTROL LOG STAKES SHALL BE MADE OF WOOD AND SECURELY ANCHOR THE SCL IN PLACE.
10. STAKES SHALL BE PLACED ON 4.0' CENTERS AND EMBEDDED APPROXIMATELY 6" INTO THE GROUND. STAKES THAT ARE BROKEN PRIOR TO OR DURING INSTALLATION SHALL BE REPLACED.
11. SEDIMENT CONTROL LOGS SHALL OVERLAP A MINIMUM OF 12". THE OVERLAPPING SHALL OCCUR ON THE UP–GRADIENT SIDE OF THE LOGS.
12. SEDIMENT CONTROL LOGS SHALL BE STAKED WITHIN 6" FROM EACH END.
13. SEDIMENT CONTROL LOGS THAT ARE INSTALLED BEHIND CURBS AND SIDEWALKS MUST BE DONE SO THAT NO MORE THAN A 2" GAP EXISTS BETWEEN THE CONCRETE AND THE LOG. EROSION CONTROL BLANKETING (ECB) BETWEEN THE GAP MAY BE REQUIRED IN INSTANCES WHERE THIS DOES NOT OCCUR.

SEDIMENT CONTROL LOG INSPECTION AND MAINTENANCE NOTES

1. THE EROSION CONTROL SUPERVISOR SHALL REGULARLY INSPECT THE SEDIMENT CONTROL LOGS.
2. ACCUMULATED SEDIMENT SHALL BE REMOVED ONCE THE SEDIMENT HAS REACHED A DEPTH EQUAL TO 1/2 THE HEIGHT OF EXPOSED LOG.
3. SEDIMENT CONTROL LOGS SHALL REMAIN IN PLACE AND PROPERLY MAINTAINED UNTIL VEGETATIVE COVER HAS REACHED A CONSISTENT DENSITY OF AT LEAST 70% OF FULL VEGETATIVE COVER AND EROSION AND SEDIMENTATION IS NO LONGER A POSSIBILITY AS DETERMINED BY THE TOWN'S INSPECTOR OR AS OTHERWISE DIRECTED BY THE TOWN'S INSPECTOR.
4. SEDIMENT CONTROL LOGS SHALL BE REPLACED WHEN THERE ARE ANY SIGNS OF WEAR OR DAMAGE THAT WOULD PREVENT THE SCL FROM FUNCTIONING AS DESIGNED.
5. WHEN THE SEDIMENT CONTROL LOGS ARE REMOVED, ANY DISTURBED AREAS ASSOCIATED WITH THE INSTALLATION, MAINTENANCE, AND/OR REMOVAL OF THE SEDIMENT CONTROL LOGS MAY NEED TO BE ROUGHENED, SEEDED, MULCHED, AND CRIMPED PER THE TOWN'S SPECIFICATIONS (SEE DETAIL SMC).

Town of Parker COLORADO | CBMP | CONSTRUCTION BEST MANAGEMENT PRACTICES | SCL 3 OF 3 Oct. 2013

THE TOWN OF PARKER REVIEW CONSTITUTES GENERAL COMPLIANCE WITH THE TOWN'S STANDARDS AND APPROVED VARIANCES, SUBJECT TO THESE PLANS BEING STAMPED, SIGNED, AND DATED BY THE PROFESSIONAL ENGINEER OF RECORD. REVIEW BY THE TOWN DOES NOT CONSTITUTE APPROVAL OF THE PLANS DESIGN OR ACCURACY AND CORRECTNESS OF ENGINEERING CALCULATIONS. ERRORS IN THE DESIGN OR CALCULATIONS REMAIN THE RESPONSIBILITY OF THE REGISTERED PROFESSIONAL ENGINEER WHOSE STAMP AND SIGNATURE ARE AFFIXED TO THIS DOCUMENT.

THIS REVIEW DOES NOT CONSTITUTE APPROVAL OF ANY PRIVATE ON-SITE IMPROVEMENTS WHICH MAY BE SHOWN. CONSTRUCTION CANNOT COMMENCE UNTIL ALL REQUIRED DRAINAGE/TRAFFIC REPORTS(S), FINAL DEVELOPMENT PLAN(S), SPECIAL REVIEW(S), GRADING PERMIT, AND/OR OTHER PERMITS ARE COMPLETE, APPROVED AND ON FILE WITH THE TOWN OF PARKER

TOWN OF PARKER, DIRECTOR OF ENGINEERING DATE

MIRO
S.A. MIRO INC.
CONSULTING ENGINEERS
4582 South Ulster Street Pkwy.
Suite 750 Denver, CO 80237
ph. 303-741-3737
fax 303-694-3134

811 Know what's **below.** **Call** before you dig.

REV.	DESCRIPTION	DATE
1		
2		
3		
4		
5		
6		
7		
8		

CLIENT NAME: PARKER ADVENTIST HOSPITAL
PROJECT NAME: PARKER MOB III 9403 CROWN CREST BLVD.
DRAWING TITLE: EROSION CONTROL DETAILS
FILE PATH: J:\Jobs\18057 Parker MOB III\05 CAD\Plans and Details\C351-EROS-DTLS.dwg C-359 - 12/16/2019

COLORADO REGISTERED PROFESSIONAL ENGINEER 33854 12/19/19

DESIGNED BY:	MHV
DRAWN BY:	DAT
CHECKED BY:	JDC
DATE: 12/10/2019	
MIRO JOB NUMBER 18057	CLIENT JOB NUMBER

DRAWING NUMBER: C-359

NO CHANGES ARE TO BE MADE TO THIS DRAWING WITHOUT WRITTEN PERMISSION OF THE TOWN OF PARKER.

SILT FENCE INSTALLATION NOTES

1. SEE CBMP PLAN FOR LOCATION(S) OF SILT FENCE.
2. ALL SILT FENCE SHALL BE INSTALLED IN GOOD CONDITION AND FREE OF ANY DEFECTS INCLUDING RIPS, HOLES AND OBVIOUS WEAR.
3. A UNIFORM 10" DEEP ANCHOR TRENCH SHALL BE EXCAVATED USING A TRENCHER.
4. A 10" DEEP ANCHOR SLIT SHALL BE FORMED IF USING A STATIC SLICING METHOD.
5. EXCAVATED MATERIAL SHALL BE PLACED ON THE UPHILL SIDE OF THE ANCHOR TRENCH.
6. ANCHOR TRENCH SHALL BE GENERALLY FREE OF ROCKS OR OTHER DEBRIS PRIOR TO THE PLACEMENT OF THE SILT FENCE.
7. THE ANCHOR TRENCH SHALL BE THOROUGHLY BACKFILLED WITH SOIL THAT IS GENERALLY FREE OF ROCKS AND DEBRIS.
8. ALL EXCAVATED MATERIAL SHALL BE PLACED ON THE UP-GRADIENT SIDE OF THE SILT FENCE.
9. STAKES SHALL BE POSITIONED ON THE DOWNHILL SIDE OF THE SILT FENCE FABRIC AND PLACED ON 10.0' CENTERS OR LESS. STAKES SHALL BE EMBEDDED A MINIMUM OF 12" INTO THE GROUND. A WOODEN LATH SHALL BE ATTACHED TO THE OPPOSING (UPHILL) SIDE OF THE STAKE FOR ADDED STRENGTH AND SUPPORT. THE LATH SHALL HAVE THE FOLLOWING DIMENSIONS: 1"x¼"x24".
10. SILT FENCE SHALL BE PULLED TIGHT AS IT IS ANCHORED TO THE STAKES. THERE SHOULD NOT BE SIGNIFICANT SAGGING ALONG ANY PORTION OF THE SILT FENCE AFTER IT HAS BEEN ANCHORED TO THE STAKES.
11. SILT FENCE FABRIC SHALL BE ANCHORED TO THE STAKES AND LATHS USING STAPLES OR NAILS OF AN APPROXIMATE LENGTH. ENOUGH STAPLES AND NAILS SHOULD BE PLACED ALONG THE LATH TO ENSURE PROPER ATTACHMENT.
12. SILT FENCE FABRIC SHALL MEET THE FOLLOWING MANDATORY REQUIREMENTS:

PROPERTIES	TEST METHOD	MANDATORY REQUIREMENTS
GRAB TENSILE STRENGTH	ASTM D 4632	≥ 124 LBS
MULLEN BURST STRENGTH	ASTM D 3786	≥ 300 PSI
PUNCTURE STRENGTH	ASTM D 4833	≥ 60 LBS
TRAPEZOID TEAR STRENGTH	ASTM D 4533	≥ 65 LBS
UV RESISTANCE	ASTM D 4355	≥ 80% AT 500 HOURS OF UV EXPOSURE
FLOW RATE	ASTM D 4491	≥ 10 GAL/MIN/FT2

13. AN ORIGINAL PRODUCT SPECIFICATION SHEET FROM THE SILT FENCE MANUFACTURER SHALL BE MADE AVAILABLE AT THE REQUEST OF THE TOWN'S INSPECTOR. THE PRODUCT SPECIFICATION SHEET SHALL PROVIDE THE RESULTS FOR THE TEST METHODS ABOVE.
14. SILT FENCE JOINTS SHALL BE CONNECTED ACCORDING TO THE ATTACHED DRAWING.
15. SILT FENCE THAT IS INSTALLED BEHIND CURBS AND SIDEWALKS MUST BE DONE SO THAT NO MORE THAN A 2" GAP EXISTS BETWEEN CONCRETE AND THE SILT FENCE. EROSION CONTROL BLANKETING (ECB) BETWEEN THE GAP MAY BE REQUIRED IN INSTANCES WHERE THIS DOES NOT OCCUR.

Town of Parker COLORADO | CBMP CONSTRUCTION BEST MANAGEMENT PRACTICES | SF 3 OF 4 Oct. 2013

NO CHANGES ARE TO BE MADE TO THIS DRAWING WITHOUT WRITTEN PERMISSION OF THE TOWN OF PARKER.

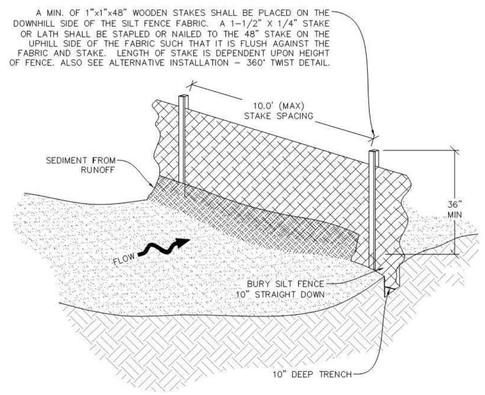

—X—X— SF **SILT FENCE**

Town of Parker COLORADO | CBMP CONSTRUCTION BEST MANAGEMENT PRACTICES | SF 1 OF 4 Oct. 2013

NO CHANGES ARE TO BE MADE TO THIS DRAWING WITHOUT WRITTEN PERMISSION OF THE TOWN OF PARKER.

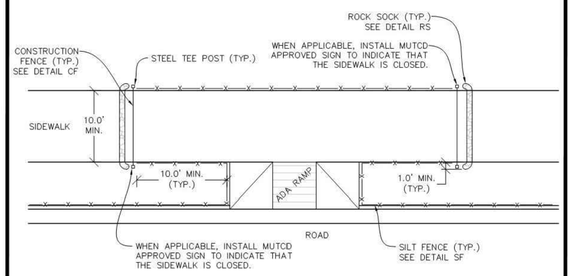

NOTE:
SEDIMENT CONTROL LOGS (SCL) MAY BE USED IN LIEU OF SILT FENCE (SF) WITH PRIOR APPROVAL FROM TOWN.

STP **SIDEWALK TRANSITION PROTECTION (ALONG STRAIGHT ROADWAY)**

Town of Parker COLORADO | CBMP CONSTRUCTION BEST MANAGEMENT PRACTICES | STP 2 OF 3 Oct. 2013

NO CHANGES ARE TO BE MADE TO THIS DRAWING WITHOUT WRITTEN PERMISSION OF THE TOWN OF PARKER.

SILT FENCE INSPECTION AND MAINTENANCE NOTES

1. THE EROSION CONTROL SUPERVISOR SHALL REGULARLY INSPECT THE SILT FENCE.
2. ACCUMULATED SEDIMENT SHALL BE REMOVED REGULARLY.
3. SILT FENCE SHALL REMAIN IN PLACE AND PROPERLY MAINTAINED UNTIL VEGETATIVE COVER HAS REACHED A CONSISTENT DENSITY OF AT LEAST 70% OF FULL VEGETATIVE COVER AND EROSION AND SEDIMENTATION IS NO LONGER A POSSIBILITY AS DETERMINED BY THE TOWN'S INSPECTOR OR AS OTHERWISE DIRECTED BY THE TOWN'S INSPECTOR.
4. SILT FENCE SHALL BE REPLACED WHEN THERE ARE ANY SIGNS OF WEAR AND/OR DAMAGE.
5. WHEN THE SILT FENCE IS REMOVED, ANY DISTURBED AREAS ASSOCIATED WITH THE INSTALLATION, MAINTENANCE, AND/OR REMOVAL OF THE SILT FENCE MAY NEED TO BE ROUGHENED, SEEDED, MULCHED, AND CRIMPED PER THE TOWN'S SPECIFICATIONS (SEE DETAIL SMC).

Town of Parker COLORADO | CBMP CONSTRUCTION BEST MANAGEMENT PRACTICES | SF 4 OF 4 Oct. 2013

NO CHANGES ARE TO BE MADE TO THIS DRAWING WITHOUT WRITTEN PERMISSION OF THE TOWN OF PARKER.

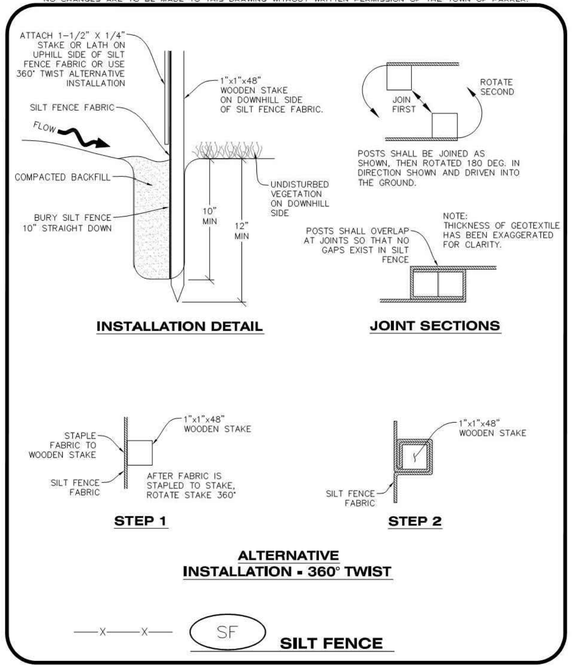

—X—X— SF **SILT FENCE**

Town of Parker COLORADO | CBMP CONSTRUCTION BEST MANAGEMENT PRACTICES | SF 2 OF 4 Oct. 2013

NO CHANGES ARE TO BE MADE TO THIS DRAWING WITHOUT WRITTEN PERMISSION OF THE TOWN OF PARKER.

SIDEWALK TRANSITION PROTECTION INSTALLATION NOTES

1. SEE PLAN VIEW FOR LOCATION(S) OF SIDEWALK TRANSITION PROTECTION.
2. ROCK SOCK SHALL BE CONSTRUCTED ACCORDING TO THE DETAIL (SEE DETAIL RS).
3. SILT FENCE SHALL BE CONSTRUCTED ACCORDING TO THE DETAIL (SEE DETAIL SF).
4. CONSTRUCTION FENCE SHALL BE CONSTRUCTED ACCORDING TO THE DETAIL (SEE DETAIL CF).
5. SEDIMENT CONTROL LOGS MAY BE USED IS LIEU OF SILT FENCE WITH PRIOR APPROVAL FROM THE TOWN.

SIDEWALK TRANSITION PROTECTION INSPECTION & MAINTENANCE NOTES

1. THE EROSION CONTROL SUPERVISOR SHALL REGULARLY INSPECT THE SIDEWALK TRANSITION INSPECTION.

Town of Parker COLORADO | CBMP CONSTRUCTION BEST MANAGEMENT PRACTICES | STP 3 OF 3 Oct. 2013

THE TOWN OF PARKER REVIEW CONSTITUTES GENERAL COMPLIANCE WITH THE TOWN'S STANDARDS AND APPROVED VARIANCES, SUBJECT TO THESE PLANS BEING STAMPED, SIGNED, AND DATED BY THE PROFESSIONAL ENGINEER OF RECORD. REVIEW BY THE TOWN DOES NOT CONSTITUTE APPROVAL OF THE PLANS DESIGN OR ACCURACY AND CORRECTNESS OF ENGINEERING CALCULATIONS. ERRORS IN THE DESIGN OR CALCULATIONS REMAIN THE RESPONSIBILITY OF THE REGISTERED PROFESSIONAL ENGINEER WHOSE STAMP AND SIGNATURE ARE AFFIXED TO THIS DOCUMENT.

THIS REVIEW DOES NOT CONSTITUTE APPROVAL OF ANY PRIVATE ON-SITE IMPROVEMENTS WHICH MAY BE SHOWN. CONSTRUCTION CANNOT COMMENCE UNTIL ALL REQUIRED DRAINAGE/TRAFFIC REPORTS(S), FINAL DEVELOPMENT PLAN(S), SPECIAL REVIEW(S), GRADING PERMIT, AND/OR OTHER PERMITS ARE COMPLETE, APPROVED AND ON FILE WITH THE TOWN OF PARKER

TOWN OF PARKER, DIRECTOR OF ENGINEERING DATE

MIRO
S.A. MIRO INC.
CONSULTING ENGINEERS
4582 South Ulster Street Pkwy.
Suite 750 Denver, CO 80237
ph. 303-741-3737
fax 303-694-3134

811 Know what's **below.** **Call** before you dig.

REV.	DESCRIPTION	DATE
1		
2		
3		
4		
5		
6		
7		
8		

CLIENT NAME: PARKER ADVENTIST HOSPITAL
PROJECT NAME: PARKER MOB III 9403 CROWN CREST BLVD.
DRAWING TITLE: EROSION CONTROL DETAILS
FILE PATH: J:\Jobs\18057 Parker MOB III\05 CAD\Plans and Details\C351-EROS-DTLS.dwg C-360 - 12/16/2019

COLORADO REGISTERED PROFESSIONAL ENGINEER 33854 12/19/19

DESIGNED BY:	MHV
DRAWN BY:	DAT
CHECKED BY:	JDC
DATE: 12/10/2019	
MIRO JOB NUMBER 18057	CLIENT JOB NUMBER

DRAWING NUMBER: C-360

NO CHANGES ARE TO BE MADE TO THIS DRAWING WITHOUT WRITTEN PERMISSION OF THE TOWN OF PARKER.

STRAW BALE INSTALLATION NOTES

1. SEE CBMP PLAN FOR LOCATION(S) OF STRAW BALES.
2. TYPICAL STRAW BALES SHALL BE APPROXIMATELY 36"X18"X18".
3. TWO (2) WOODEN STAKES SHALL BE USED TO HOLD EACH BALE IN PLACE. WOODEN STAKES SHALL BE A MINIMUM OF 1"X1"X24".
4. WOODEN STAKES SHALL BE PLACED APPROXIMATELY 6" INTO THE GROUND.
5. STRAW BALES SHALL BE SPACED AND POSITIONED ACCORDING TO DETAILS.

STRAW BALE INSPECTION AND MAINTENANCE NOTES

1. THE EROSION CONTROL SUPERVISOR SHALL REGULARLY INSPECT THE STRAW BALES.
2. ACCUMULATED SEDIMENT SHALL BE REMOVED ONCE THE SEDIMENT HAS REACHED A DEPTH EQUAL TO 1/2 THE HEIGHT OF THE STRAW BALE.
3. STRAW BALES MAY NEED TO BE REPLACED IF THEY BECOME HEAVILY SOILED, ROTTEN, OR OTHERWISE DAMAGED.
4. STRAW BALES SHALL REMAIN IN PLACE AND PROPERLY MAINTAINED UNTIL VEGETATIVE COVER HAS REACHED A CONSISTENT DENSITY OF AT LEAST 70% OF FULL VEGETATIVE COVER AND EROSION AND SEDIMENTATION IS NO LONGER A POSSIBILITY AS DETERMINED BY THE TOWN'S INSPECTOR OR AS OTHERWISE DIRECTED BY THE TOWN INSPECTOR.
5. WHEN THE STRAW BALES ARE REMOVED, ANY DISTURBED AREAS ASSOCIATED WITH THE INSTALLATION, MAINTENANCE, AND/OR REMOVAL OF THE STRAW BALES MAY NEED TO BE ROUGHENED, SEEDED, MULCHED, AND CRIMPED PER THE TOWN'S SPECIFICATIONS (SEE DETAIL SMC).

Town of Parker COLORADO | CBMP | CONSTRUCTION BEST MANAGEMENT PRACTICES | SB 2 OF 2 Oct. 2013

NO CHANGES ARE TO BE MADE TO THIS DRAWING WITHOUT WRITTEN PERMISSION OF THE TOWN OF PARKER.

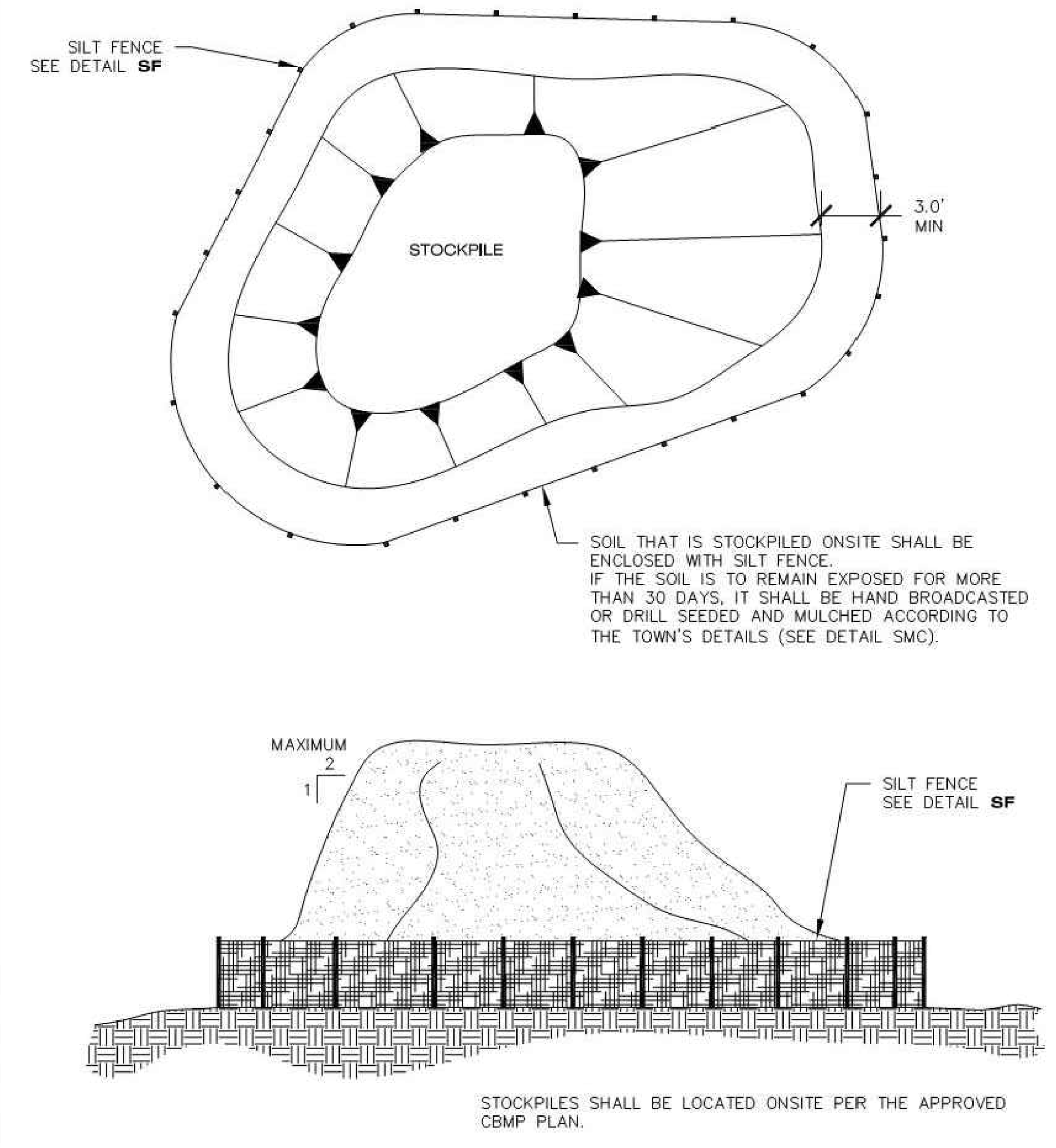

SP **STOCKPILE PROTECTION**

Town of Parker COLORADO | CBMP | CONSTRUCTION BEST MANAGEMENT PRACTICES | SP JUNE 2006

NO CHANGES ARE TO BE MADE TO THIS DRAWING WITHOUT WRITTEN PERMISSION OF THE TOWN OF PARKER.

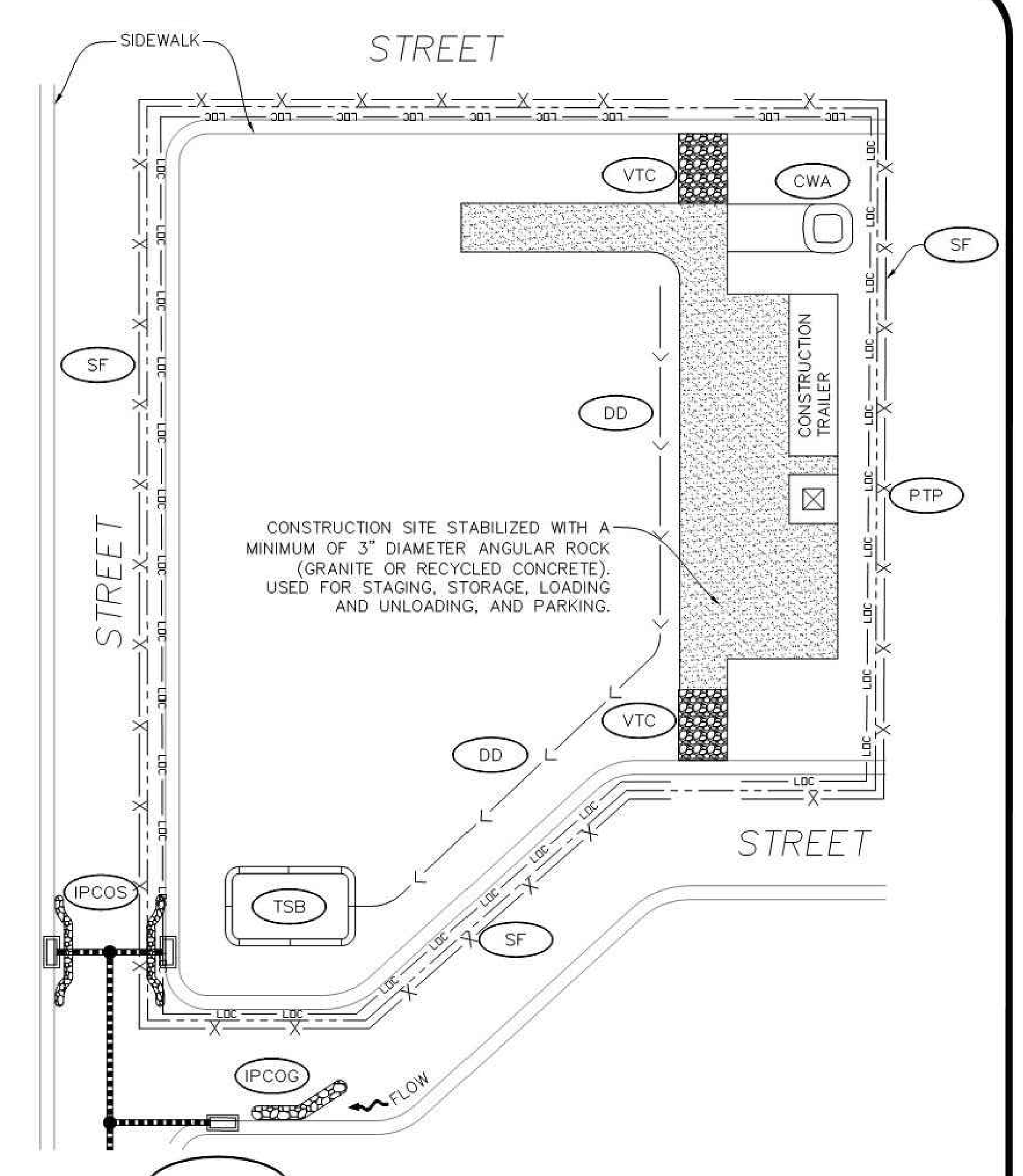

SSA **STABILIZED STAGING AREA**

Town of Parker COLORADO | CBMP | CONSTRUCTION BEST MANAGEMENT PRACTICES | SSA 1 OF 2 Oct. 2013

NO CHANGES ARE TO BE MADE TO THIS DRAWING WITHOUT WRITTEN PERMISSION OF THE TOWN OF PARKER.

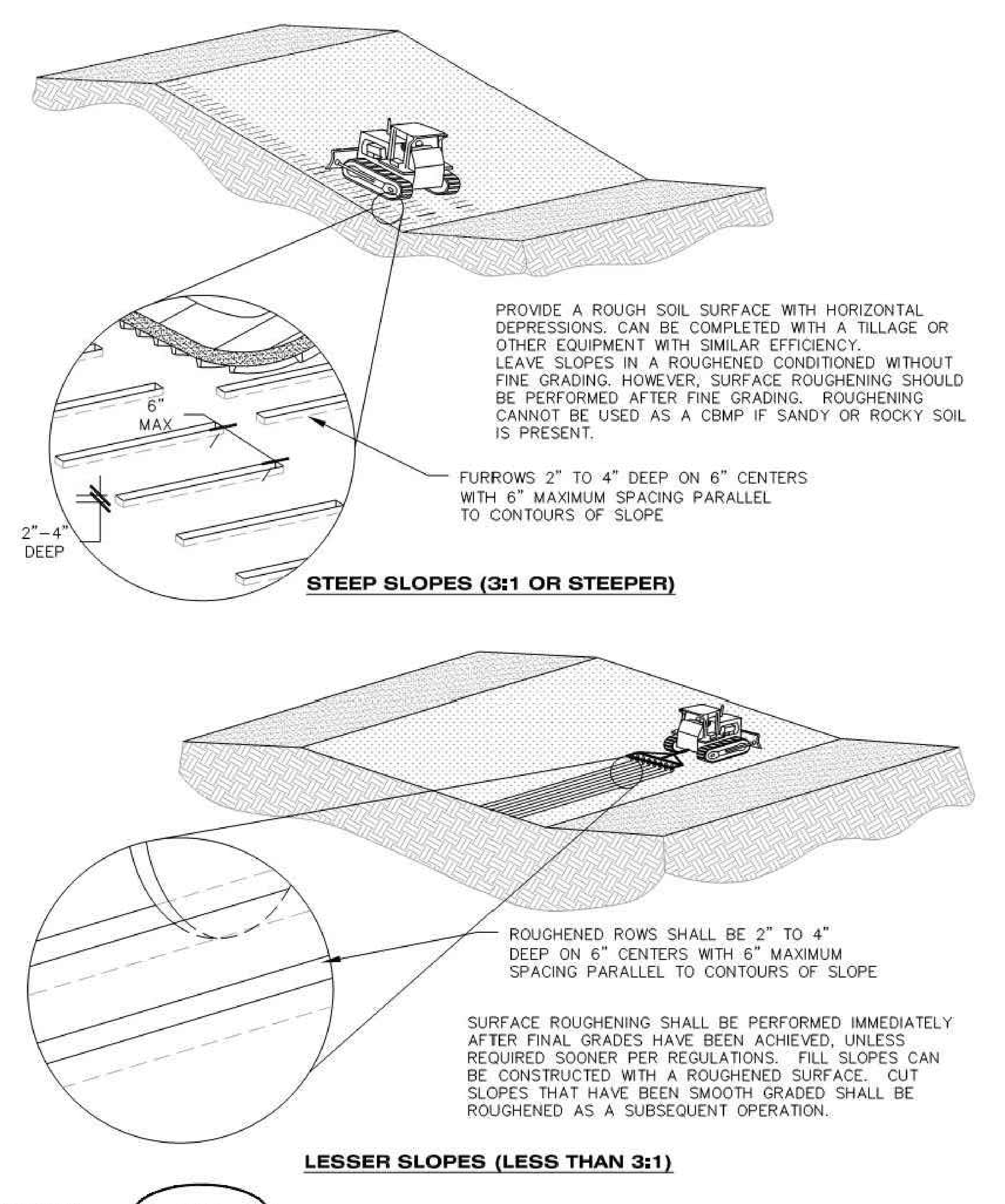

SR **SURFACE ROUGHENING**

Town of Parker COLORADO | CBMP | CONSTRUCTION BEST MANAGEMENT PRACTICES | SR JUNE 2006

NO CHANGES ARE TO BE MADE TO THIS DRAWING WITHOUT WRITTEN PERMISSION OF THE TOWN OF PARKER.

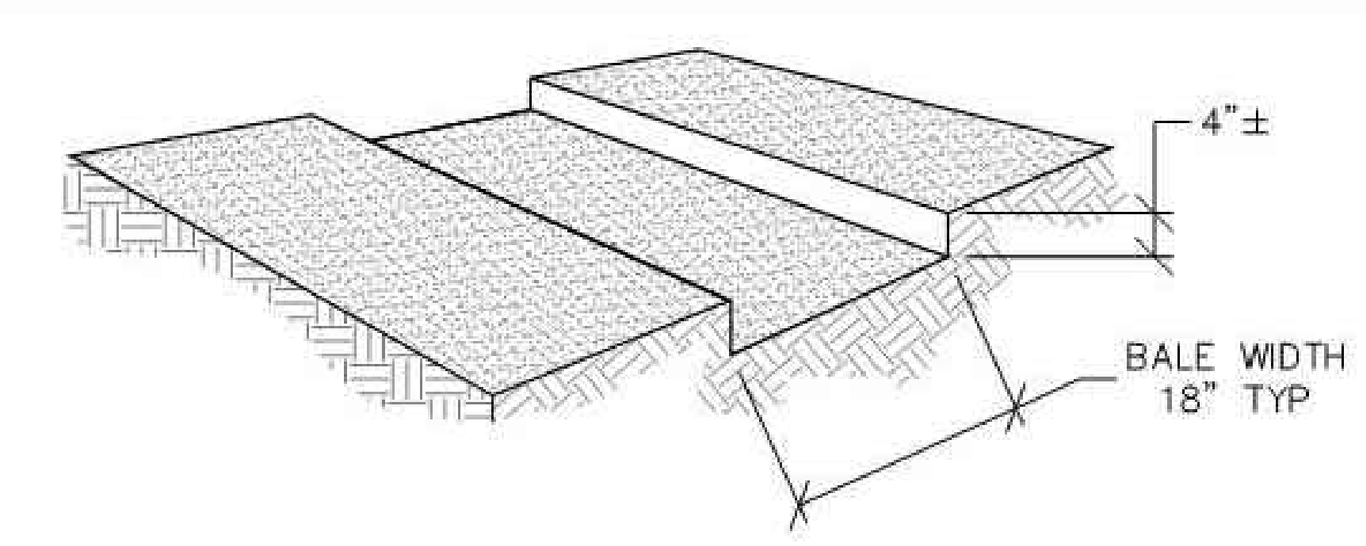

TRENCH EXCAVATION

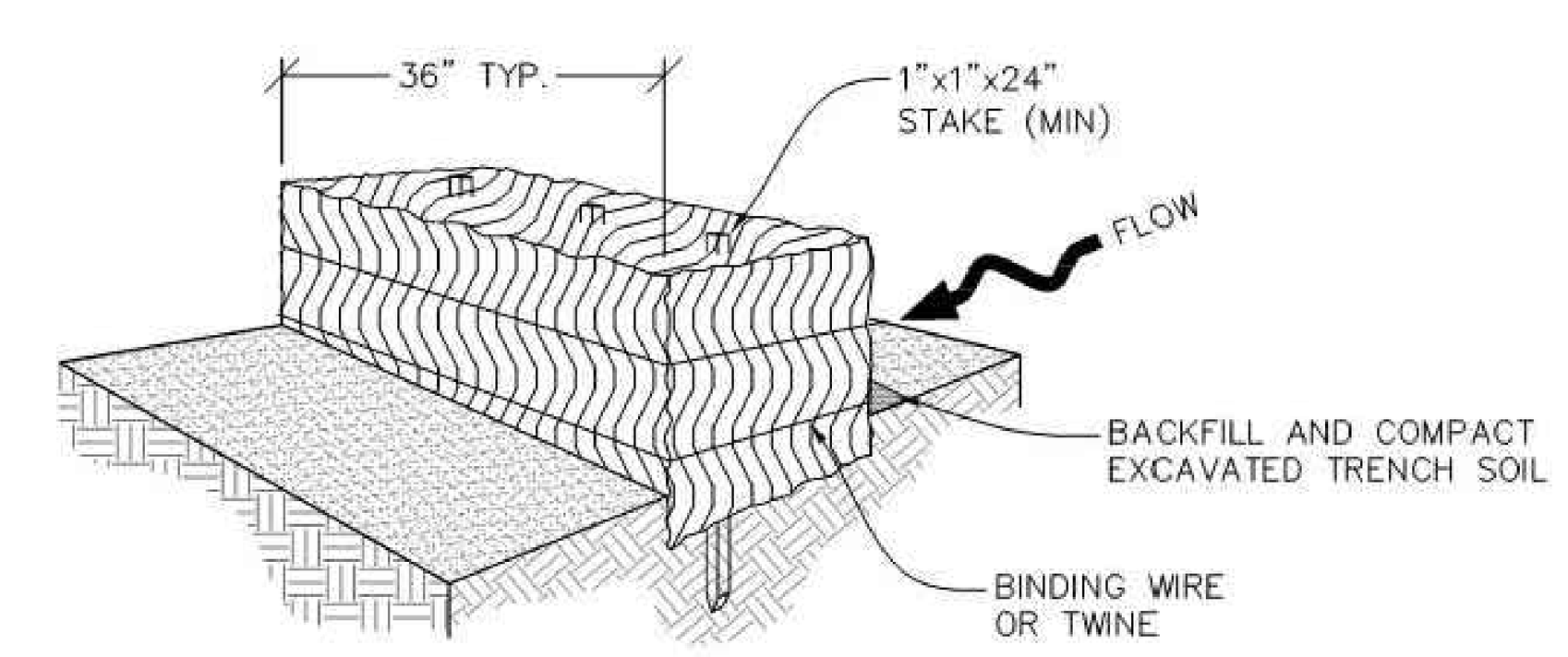

STRAW BALE INSTALLATION

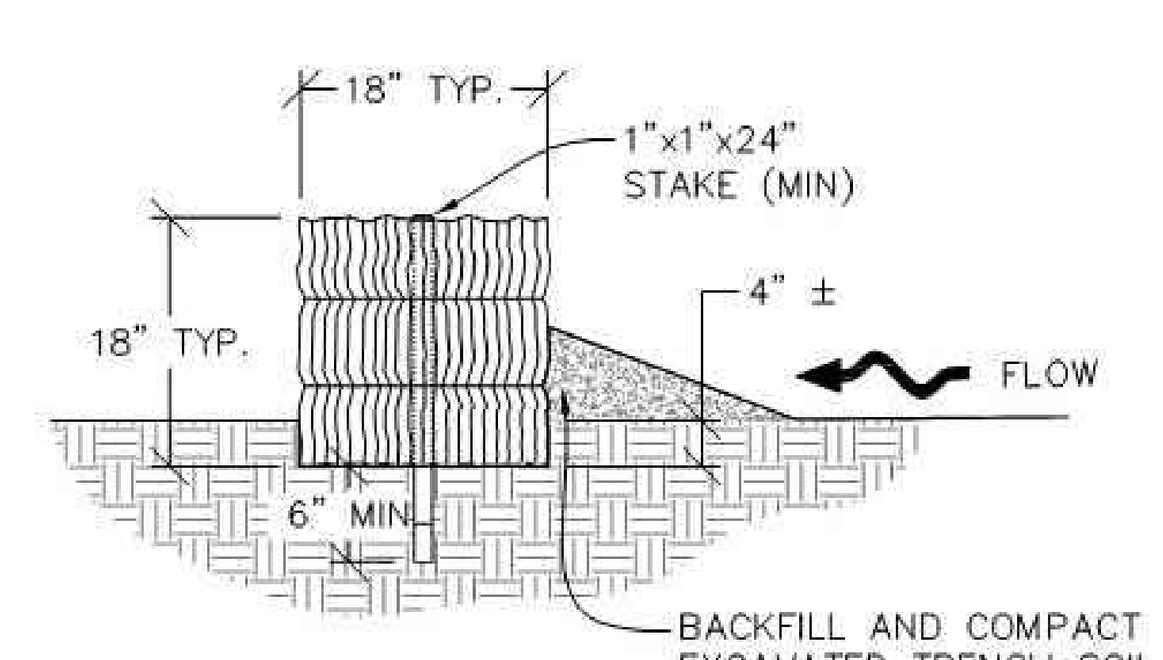

SECTION

SB **STRAW BALE**

Town of Parker COLORADO | CBMP | CONSTRUCTION BEST MANAGEMENT PRACTICES | SB 1 OF 2 Oct. 2013

NO CHANGES ARE TO BE MADE TO THIS DRAWING WITHOUT WRITTEN PERMISSION OF THE TOWN OF PARKER.

STABILIZED STAGING AREA INSTALLATION NOTES

1. SEE CBMP PLAN FOR LOCATION OF STAGING AREA. CONTRACTOR MAY MODIFY LOCATION AND SIZE OF STABILIZED STAGING AREA WITH TOWN APPROVAL.
2. STABILIZED STAGING AREA SHALL BE LARGE ENOUGH TO FULLY CONTAIN PARKING, STORAGE, AND LOADING OPERATIONS.
3. THE STABILIZED STAGING AREA SHALL CONSIST OF A MINIMUM OF 3" DIAMETER OF ANGULAR ROCK (GRANITE OR RECYCLED CONCRETE).
4. SSA FOR SMALLER SITES MAY NOT BE PRACTICAL. IN THESE AND SIMILAR SITUATIONS, VARIANCES MAY BE PERMITTED BY THE TOWN.

STABILIZED STAGING AREA INSPECTION AND MAINTENANCE NOTES

1. THE EROSION CONTROL SUPERVISOR SHALL REGULARLY INSPECT THE STAGING AREA.
2. STABILIZED STAGING AREA SHALL BE ENLARGED AS NECESSARY TO CONTAIN PARKING, STORAGE, LOADING, AND UNLOADING.

Town of Parker COLORADO | CBMP | CONSTRUCTION BEST MANAGEMENT PRACTICES | SSA 2 OF 2 Oct. 2013

THE TOWN OF PARKER REVIEW CONSTITUTES GENERAL COMPLIANCE WITH THE TOWN'S STANDARDS AND APPROVED VARIANCES, SUBJECT TO THESE PLANS BEING STAMPED, SIGNED, AND DATED BY THE PROFESSIONAL ENGINEER OF RECORD. REVIEW BY THE TOWN DOES NOT CONSTITUTE APPROVAL OF THE PLANS DESIGN OR ACCURACY AND CORRECTNESS OF ENGINEERING CALCULATIONS. ERRORS IN THE DESIGN OR CALCULATIONS REMAIN THE RESPONSIBILITY OF THE REGISTERED PROFESSIONAL ENGINEER WHOSE STAMP AND SIGNATURE ARE AFFIXED TO THIS DOCUMENT.

THIS REVIEW DOES NOT CONSTITUTE APPROVAL OF ANY PRIVATE ON-SITE IMPROVEMENTS WHICH MAY BE SHOWN. CONSTRUCTION CANNOT COMMENCE UNTIL ALL REQUIRED DRAINAGE/TRAFFIC REPORTS(S), FINAL DEVELOPMENT PLAN(S), SPECIAL REVIEW(S), GRADING PERMIT, AND/OR OTHER PERMITS ARE COMPLETE, APPROVED AND ON FILE WITH THE TOWN OF PARKER

TOWN OF PARKER, DIRECTOR OF ENGINEERING DATE

MIRO
S.A. MIRO INC.
CONSULTING ENGINEERS
4582 South Ulster Street Pkwy.
Suite 750 Denver, CO 80237
ph. 303-741-3737
fax 303-694-3134

811 Know what's **below.** **Call** before you dig.

REV.	DATE	DESCRIPTION
1		
2		
3		
4		
5		
6		
7		
8		

CLIENT NAME: PARKER ADVENTIST HOSPITAL

PROJECT NAME: PARKER MOB III 9403 CROWN CREST BLVD.

DRAWING TITLE: EROSION CONTROL DETAILS

FILE PATH: J:\Jobs\18057 Parker MOB III\05 CAD\Plans and Details\C351-EROS-DTLS.dwg C-361 - 12/16/2019

COLORADO REGISTERED PROFESSIONAL ENGINEER 33854 12/19/19

DESIGNED BY:	MHV
DRAWN BY:	DAT
CHECKED BY:	JDC
DATE: 12/10/2019	
MIRO JOB NUMBER 18057	CLIENT JOB NUMBER

DRAWING NUMBER:

C-361

NO CHANGES ARE TO BE MADE TO THIS DRAWING WITHOUT WRITTEN PERMISSION OF THE TOWN OF PARKER.

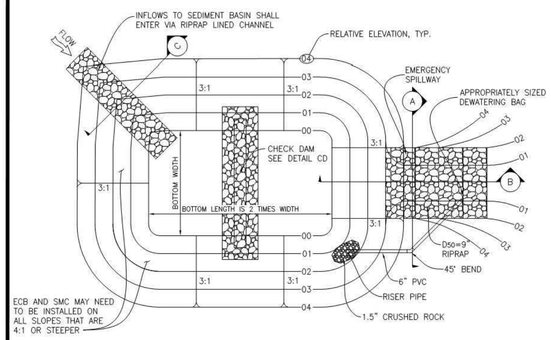

PLAN VIEW

SIZING OF TSB SHALL BE IN ACCORDANCE WITH UDFCD VOLUME 3, AS AMENDED.

TSB **TEMPORARY SEDIMENT BASIN**

Town of Parker COLORADO | CBMP | CONSTRUCTION BEST MANAGEMENT PRACTICES | TSB 1 OF 3 Oct. 2013

EC-8 Temporary Outlet Protection (TOP)

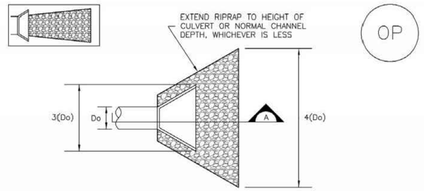

TEMPORARY OUTLET PROTECTION PLAN

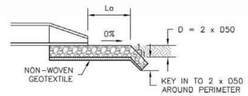

SECTION A

TABLE OP-1. TEMPORARY OUTLET PROTECTION SIZING TABLE			
PIPE DIAMETER, Do (INCHES)	DISCHARGE, Q (CFS)	APRON LENGTH, Lo (FT)	RIPRAP D50 DIAMETER MIN (INCHES)
8	2.5 5	5 10	4 6
12	5 10	10 13	4 6
18	10 20 30 40	10 16 23 26	6 9 12 16
24	30 40 50 60	16 26 26 30	9 9 12 16

OP-1. TEMPORARY OUTLET PROTECTION

NO CHANGES ARE TO BE MADE TO THIS DRAWING WITHOUT WRITTEN PERMISSION OF THE TOWN OF PARKER.

SURFACE ROUGHENING INSTALLATION NOTES

1. SEE CBMP PLAN FOR LOCATION(S) OF SURFACE ROUGHENING.
2. ANY DISTURBED LAND THAT REMAINS INACTIVE FOR MORE THAN 14 CONSECUTIVE DAYS MUST RECEIVE SURFACE ROUGHENING. DETERMINATION OF JOB SITE INACTIVITY IS AT THE DISCRETION OF THE TOWN'S INSPECTOR.
3. SURFACE ROUGHENING SHALL BE PERFORMED PERPENDICULAR TO THE SLOPE.
4. SOIL SHALL BE ROUGHENED A MINIMUM OF 6-INCHES DEEP USING RIGID SHANKS.
5. A FARMING DISC SHALL NOT BE USED FOR SURFACE ROUGHENING.
6. FOR STEEP SLOPES (3:1 OR STEEPER), IT IS ACCEPTABLE TO "TRACK" THE SLOPES, ACCORDING TO THE CBMP DETAILS.

SURFACE ROUGHENING INSPECTION AND MAINTENANCE NOTES

1. THE EROSION CONTROL SUPERVISOR SHALL INSPECT THE SURFACE ROUGHENING AT THE FOLLOWING INTERVALS:
   - IMMEDIATELY FOLLOWING INITIAL INSTALLATION.
   - EVERY 7 DAYS DURING ACTIVE CONSTRUCTION.
   - IMMEDIATELY FOLLOWING ANY STORM EVENT.

Town of Parker COLORADO | CBMP | CONSTRUCTION BEST MANAGEMENT PRACTICES | SR JUNE 2006

NO CHANGES ARE TO BE MADE TO THIS DRAWING WITHOUT WRITTEN PERMISSION OF THE TOWN OF PARKER.

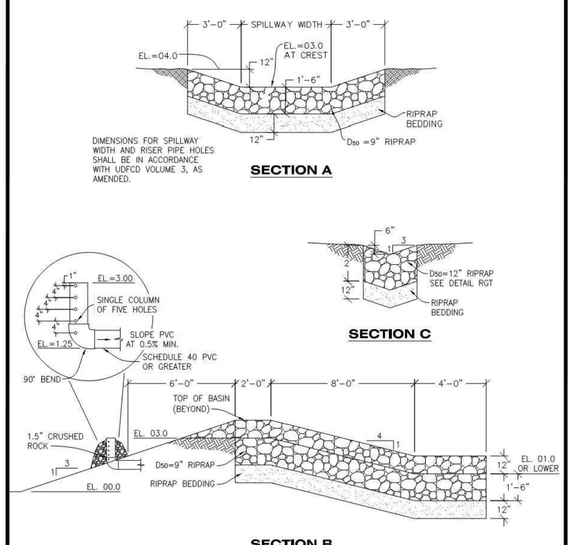

TSB **TEMPORARY SEDIMENT BASIN**

Town of Parker COLORADO | CBMP | CONSTRUCTION BEST MANAGEMENT PRACTICES | TSB 2 OF 3 Oct. 2013

Temporary Outlet Protection (TOP) EC-8

TEMPORARY OUTLET PROTECTION INSTALLATION NOTES

1. SEE PLAN VIEW FOR
   - LOCATION OF OUTLET PROTECTION.
   - DIMENSIONS OF OUTLET PROTECTION.

2. DETAIL IS INTENDED FOR PIPES WITH SLOPE ≤ 10%. ADDITIONAL EVALUATION OF RIPRAP SIZING AND OUTLET PROTECTION DIMENSIONS REQUIRED FOR STEEPER SLOPES.

3. TEMPORARY OUTLET PROTECTION INFORMATION IS FOR OUTLETS INTENDED TO BE UTILIZED LESS THAN 2 YEARS.

TEMPORARY OUTLET PROTECTION INSPECTION AND MAINTENANCE NOTES

1. INSPECT BMPs EACH WORKDAY, AND MAINTAIN THEM IN EFFECTIVE OPERATING CONDITION. MAINTENANCE OF BMPs SHOULD BE PROACTIVE, NOT REACTIVE. INSPECT BMPs AS SOON AS POSSIBLE (AND ALWAYS WITHIN 24 HOURS) FOLLOWING A STORM THAT CAUSES SURFACE EROSION, AND PERFORM NECESSARY MAINTENANCE.

2. FREQUENT OBSERVATIONS AND MAINTENANCE ARE NECESSARY TO MAINTAIN BMPs IN EFFECTIVE OPERATING CONDITION. INSPECTIONS AND CORRECTIVE MEASURES SHOULD BE DOCUMENTED THOROUGHLY.

3. WHERE BMPs HAVE FAILED, REPAIR OR REPLACEMENT SHOULD BE INITIATED UPON DISCOVERY OF THE FAILURE.

NOTE: MANY JURISDICTIONS HAVE BMP DETAILS THAT VARY FROM UDFCD STANDARD DETAILS. CONSULT WITH LOCAL JURISDICTIONS AS TO WHICH DETAIL SHOULD BE USED WHEN DIFFERENCES ARE NOTED.

(DETAILS ADAPTED FROM AURORA, COLORADO AND PREVIOUS VERSION OF VOLUME 3, NOT AVAILABLE IN AUTOCAD)

To allow for a proper and timely establishment of native grasses, temporary irrigation is required over all areas where permanent native seeding is proposed. This includes, but is not limited to: detention ponds, drainageways, park and trail areas, general open space, etc. **In addition to the landscape plans, please show the temporary irrigation symbol (TI) on the CBMP Plan over all areas where permanent native seeding is proposed.** As a reminder, when working within Parker Water and Sanitation District's (PWSD) jurisdiction, the following is required:

- Temporary irrigation for native seed must be supplied by a fire hydrant hook-up. Use of proposed/existing landscape irrigation taps is not allowed. Please indicate on the irrigation plans fire hydrants that are to be used for the temporary irrigation mainline and provide a detail for the connection. This detail should show the hydrant, PRV, PWSD water meter, a 2" backflow assembly, a 2" x 2" cam lock for fire department quick disconnect and a support system for all components
- The following note must be shown on the Irrigation plan set "Temporary irrigation for establishment of native vegetation must be installed above ground, and removed immediately after establishment is complete, or in no case, any longer than one growing season." PWSD may allow temporary irrigation to continue for one additional growing season with prior approval.
- The following note must be shown on the Irrigation plan set "All temporary irrigation components including but not limited to mainlines, laterals, valves, heads and quick couplers must be installed above ground."
- All temporary irrigation components including but not limited to mainlines, laterals, valves, heads and quick couplers must be clearly labeled on the plans.
- Provide detail drawings for all above ground components including but not limited to mainlines, laterals, valves, heads and quick couplers.

If the project is outside of PWSD's jurisdiction, check with the applicable water provider regarding their specific requirements for temporary irrigation.

THE TOWN OF PARKER REVIEW CONSTITUTES GENERAL COMPLIANCE WITH THE TOWN'S STANDARDS AND APPROVED VARIANCES, SUBJECT TO THESE PLANS BEING STAMPED, SIGNED, AND DATED BY THE PROFESSIONAL ENGINEER OF RECORD. REVIEW BY THE TOWN DOES NOT CONSTITUTE APPROVAL OF THE PLANS DESIGN OR ACCURACY AND CORRECTNESS OF ENGINEERING CALCULATIONS. ERRORS IN THE DESIGN OR CALCULATIONS REMAIN THE RESPONSIBILITY OF THE REGISTERED PROFESSIONAL ENGINEER WHOSE STAMP AND SIGNATURE ARE AFFIXED TO THIS DOCUMENT.

THIS REVIEW DOES NOT CONSTITUTE APPROVAL OF ANY PRIVATE ON-SITE IMPROVEMENTS WHICH MAY BE SHOWN. CONSTRUCTION CANNOT COMMENCE UNTIL ALL REQUIRED DRAINAGE/TRAFFIC REPORTS(S), FINAL DEVELOPMENT PLAN(S), SPECIAL REVIEW(S), GRADING PERMIT, AND/OR OTHER PERMITS ARE COMPLETE, APPROVED AND ON FILE WITH THE TOWN OF PARKER

TOWN OF PARKER, DIRECTOR OF ENGINEERING DATE

MIRO
S.A. MIRO INC.
CONSULTING ENGINEERS
4582 South Ulster Street Pkwy.
Suite 750 Denver, CO 80237
ph. 303-741-3737
fax 303-694-3134

811 Know what's **below.** **Call** before you dig.

REV.	DESCRIPTION	DATE
1		
2		
3		
4		
5		
6		
7		
8		

CLIENT NAME: PARKER ADVENTIST HOSPITAL
PROJECT NAME: PARKER MOB III 9403 CROWN CREST BLVD.
DRAWING TITLE: EROSION CONTROL DETAILS
FILE PATH: J:\Jobs\18057 Parker MOB III\05 CAD\Plans and Details\C351-EROS-DTLS.dwg C-362 - 12/16/2019

COLORADO REGISTERED PROFESSIONAL ENGINEER 33854 12/19/19

DESIGNED BY:	MHV
DRAWN BY:	DAT
CHECKED BY:	JDC
DATE: 12/10/2019	
MIRO JOB NUMBER 18057	CLIENT JOB NUMBER

DRAWING NUMBER: C-362

NO CHANGES ARE TO BE MADE TO THIS DRAWING WITHOUT WRITTEN PERMISSION OF THE TOWN OF PARKER.

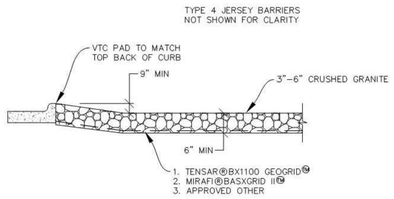

SECTION A

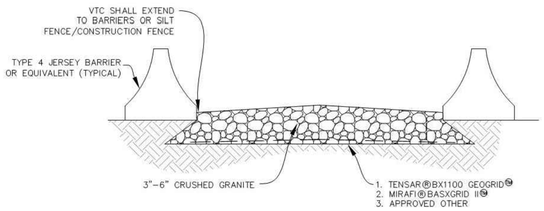

SECTION B

VTC **VEHICLE TRACKING CONTROL**

Town of Parker COLORADO | CBMP CONSTRUCTION BEST MANAGEMENT PRACTICES | VTC 2 OF 3 Oct. 2013

NO CHANGES ARE TO BE MADE TO THIS DRAWING WITHOUT WRITTEN PERMISSION OF THE TOWN OF PARKER.

TEMPORARY SEDIMENT BASIN INSTALLATION NOTES

1. SEE CBMP PLAN FOR LOCATION(S) OF SEDIMENT BASIN(S).
2. THE TEMPORARY SEDIMENT BASIN(S) SHALL BE INSTALLED AND FUNCTIONING PRIOR TO ANY OTHER GRADING ACTIVITIES.
3. THE EXACT DIMENSIONS AND DETAILS OF THE TEMPORARY SEDIMENT BASIN SHALL BE DETERMINED BY THE DESIGN ENGINEER, IN ACCORDANCE WITH UDFCD VOLUME 3, AS AMENDED.
4. EMBANKMENT MATERIAL SHALL CONSIST OF SOIL FREE OF DEBRIS, ORGANIC MATERIAL, AND ROCKS OR CONCRETE GREATER THAN 3" AND SHALL HAVE A MINIMUM OF 15% BY WEIGHT PASSING THE NO. 200 SIEVE.
5. EMBANKMENT MATERIAL SHALL BE COMPACTED TO A MINIMUM OF 95% DENSITY, AND WITHIN +/- 2% OF OPTIMUM MOISTURE IN ACCORDANCE WITH ASTM D698.
6. AN APPROPRIATELY SIZED DEWATERING BAG SHALL BE SECURED TO THE END OF THE DISCHARGE PIPE. THE DEWATERING BAG SHALL BE REPLACED ONCE SEDIMENT ACCUMULATION REACHES 50%.

TEMPORARY SEDIMENT BASIN INSPECTION AND MAINTENANCE NOTES

1. THE EROSION CONTROL SUPERVISOR SHALL REGULARLY INSPECT THE TEMPORARY SEDIMENT BASIN.
2. ACCUMULATED SEDIMENT SHALL BE REMOVED WHEN THE SEDIMENT REACHES A DEPTH OF 2.0', OR WITHIN 2.0' OF THE SPILLWAY CREST, OR AS OTHERWISE DIRECTED BY THE TOWN'S INSPECTOR.
3. SEDIMENT BASINS SHALL REMAIN IN PLACE AND PROPERLY MAINTAINED UNTIL UPSTREAM VEGETATIVE COVER HAS REACHED A CONSISTENT DENSITY OF AT LEAST 70% OF FULL VEGETATIVE COVER AND EROSION AND SEDIMENTATION IS NO LONGER A POSSIBILITY AS DETERMINED BY THE TOWN'S INSPECTOR.

Town of Parker COLORADO | CBMP CONSTRUCTION BEST MANAGEMENT PRACTICES | TSB 3 OF 3 Oct. 2013

NO CHANGES ARE TO BE MADE TO THIS DRAWING WITHOUT WRITTEN PERMISSION OF THE TOWN OF PARKER.

VEHICLE TRACKING CONTROL PAD INSTALLATION NOTES

1. SEE CBMP PLAN FOR LOCATION(S) OF VEHICLE TRACKING CONTROL PAD(S).
2. ALL CONSTRUCTION TRAFFIC MUST ENTER AND EXIT THE SITE THROUGH THE APPROVED ACCESS POINT(S). A VEHICLE TRACKING CONTROL PAD IS REQUIRED AT ALL APPROVED ACCESS POINTS TO THE SITE. EXCEPTIONS MAY BE CONSIDERED FOR CONSTRUCTION ACTIVITY OCCURRING IMMEDIATELY ADJACENT TO PAVED AREAS AND WHERE ALTERNATIVE BMP'S ARE IMPLEMENTED. SUCH ACTIVITY MAY INCLUDE, BUT NOT BE LIMITED TO RESIDENTIAL CONSTRUCTION, UTILITY CONSTRUCTION, ETC.
3. THE VEHICLE TRACKING CONTROL PAD(S) INDICATED ON CBMP PLAN SHALL BE INSTALLED PRIOR TO ANY LAND DISTURBING ACTIVITIES.
4. VEHICLE TRACKING CONTROL PADS SHALL BE A MINIMUM OF 50-FEET LONG AND 10-FEET WIDE, UNLESS A VARIANCE HAS BEEN GRANTED BY THE TOWN'S INSPECTOR.
5. A BIAXIAL GEO-GRID SHALL BE PLACED UNDER THE VEHICLE TRACKING CONTROL PAD PRIOR TO THE PLACEMENT OF ROCK. THE AREA SHALL BE FREE FROM ANY VOIDS, ROCKS AND DEBRIS. THE BIAXIAL GEO-GRID SHALL BE TENSAR BX1100, MIRAFI BASXGRID II, OR AN APPROVED EQUAL. GEO-GRID SHALL BE PLACED, AND APPROPRIATELY OVERLAPPED IF NECESSARY, TO COVER THE ENTIRE LENGTH AND WIDTH OF THE VEHICLE TRACKING CONTROL PAD.
6. CRUSHED ROCK SHALL BE A MINIMUM OF 3-6" GRANITE WITH A FRACTURED FACE (ALL SIDES).

VEHICLE TRACKING CONTROL PAD INSTALLATION AND MAINTENANCE NOTES

1. THE EROSION CONTROL SUPERVISOR SHALL REGULARLY INSPECT THE VEHICLE TRACKING CONTROL PAD.
2. WHEN THE VEHICLE TRACKING CONTROL PAD IS REMOVED, ANY DISTURBED AREAS ASSOCIATED WITH THE INSTALLATION, MAINTENANCE, AND/OR REMOVAL OF THE VEHICLE TRACKING CONTROL PAD SHALL BE ROUGHENED, SEEDED, MULCHED, AND CRIMPED PER THE TOWN'S SPECIFICATIONS (SEE DETAIL SMC).
3. THE VEHICLE TRACKING CONTROL PAD SHALL BE MAINTAINED SUCH THAT THE ROCK REMAINS RELATIVELY LOOSE AND ACCUMULATED MUD AND OTHER DEBRIS IS REGULARLY REMOVED.

Town of Parker COLORADO | CBMP CONSTRUCTION BEST MANAGEMENT PRACTICES | VTC 3 OF 3 Oct. 2013

NO CHANGES ARE TO BE MADE TO THIS DRAWING WITHOUT WRITTEN PERMISSION OF THE TOWN OF PARKER.

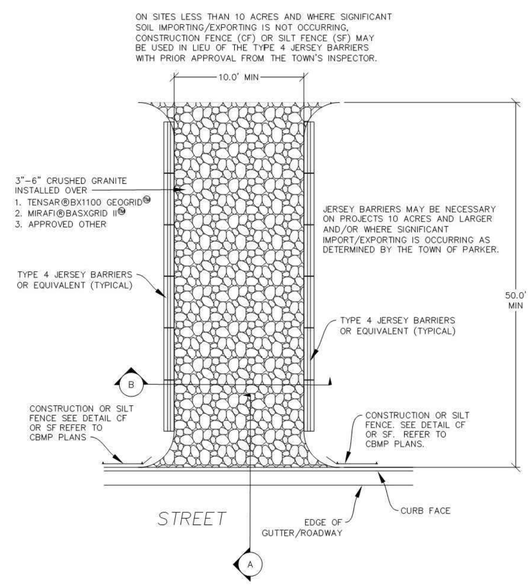

VTC **VEHICLE TRACKING CONTROL**

Town of Parker COLORADO | CBMP CONSTRUCTION BEST MANAGEMENT PRACTICES | VTC 1 OF 3 Oct. 2013

THE TOWN OF PARKER REVIEW CONSTITUTES GENERAL COMPLIANCE WITH THE TOWN'S STANDARDS AND APPROVED VARIANCES, SUBJECT TO THESE PLANS BEING STAMPED, SIGNED, AND DATED BY THE PROFESSIONAL ENGINEER OF RECORD. REVIEW BY THE TOWN DOES NOT CONSTITUTE APPROVAL OF THE PLANS DESIGN OR ACCURACY AND CORRECTNESS OF ENGINEERING CALCULATIONS. ERRORS IN THE DESIGN OR CALCULATIONS REMAIN THE RESPONSIBILITY OF THE REGISTERED PROFESSIONAL ENGINEER WHOSE STAMP AND SIGNATURE ARE AFFIXED TO THIS DOCUMENT.

THIS REVIEW DOES NOT CONSTITUTE APPROVAL OF ANY PRIVATE ON-SITE IMPROVEMENTS WHICH MAY BE SHOWN. CONSTRUCTION CANNOT COMMENCE UNTIL ALL REQUIRED DRAINAGE/TRAFFIC REPORTS(S), FINAL DEVELOPMENT PLAN(S), SPECIAL REVIEW(S), GRADING PERMIT, AND/OR OTHER PERMITS ARE COMPLETE, APPROVED AND ON FILE WITH THE TOWN OF PARKER

TOWN OF PARKER, DIRECTOR OF ENGINEERING DATE

MIRO
S.A. MIRO INC.
CONSULTING ENGINEERS
4582 South Ulster Street Pkwy.
Suite 750 Denver, CO 80237
ph. 303-741-3737
fax 303-694-3134

811 Know what's **below.** **Call** before you dig.

REV.	DESCRIPTION	DATE
1		
2		
3		
4		
5		
6		
7		
8		

CLIENT NAME: PARKER ADVENTIST HOSPITAL
PROJECT NAME: PARKER MOB III 9403 CROWN CREST BLVD.
DRAWING TITLE: EROSION CONTROL DETAILS
FILE PATH: J:\Jobs\18057 Parker MOB III\05 CAD\Plans and Details\C351-EROS-DTLS.dwg C-363 - 12/16/2019

COLORADO REGISTERED PROFESSIONAL ENGINEER 33854 12/19/19

DESIGNED BY:	MHV
DRAWN BY:	DAT
CHECKED BY:	JDC
DATE: 12/10/2019	
MIRO JOB NUMBER 18057	CLIENT JOB NUMBER

DRAWING NUMBER: C-363

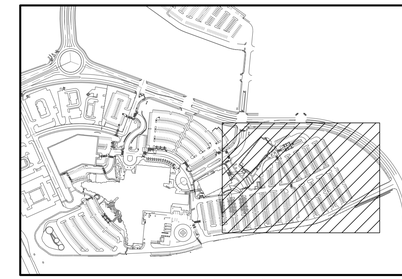

KEY MAP

NOT TO SCALE

40 0 40

SCALE: 1" = 40'

LEGEND:

- PROPOSED 6" CATCH CURB AND GUTTER RE: DTL. 2 / C-452
- PROPOSED 6" SPILL CURB AND GUTTER RE: DTL. 2 / C-452
- PROPOSED MOUNTABLE CURB AND GUTTER RE: DTL. 7 / C-451
- PROPOSED FLUSH CURB AND GUTTER RE: DTL. 6 / C-451
- PROPOSED PATCHBACK RE: DTL. 3 / C-451
- T PROPOSED CURB TRANSITION
- PROPOSED 6" FULL DEPTH ASPHALT
- PROPOSED 7" FULL DEPTH ASPHALT
- PROPOSED CONCRETE PAVEMENT 6" FOR CONCRETE PADS 4" FOR SIDEWALKS/WALKWAYS

THE TOWN OF PARKER REVIEW CONSTITUTES GENERAL COMPLIANCE WITH THE TOWN'S STANDARDS AND APPROVED VARIANCES, SUBJECT TO THESE PLANS BEING STAMPED, SIGNED, AND DATED BY THE PROFESSIONAL ENGINEER OF RECORD. REVIEW BY THE TOWN DOES NOT CONSTITUTE APPROVAL OF THE PLANS DESIGN OR ACCURACY AND CORRECTNESS OF ENGINEERING CALCULATIONS. ERRORS IN THE DESIGN OR CALCULATIONS REMAIN THE RESPONSIBILITY OF THE REGISTERED PROFESSIONAL ENGINEER WHOSE STAMP AND SIGNATURE ARE AFFIXED TO THIS DOCUMENT.

THIS REVIEW DOES NOT CONSTITUTE APPROVAL OF ANY PRIVATE ON-SITE IMPROVEMENTS WHICH MAY BE SHOWN. CONSTRUCTION CANNOT COMMENCE UNTIL ALL REQUIRED DRAINAGE/TRAFFIC REPORTS(S), FINAL DEVELOPMENT PLAN(S), SPECIAL REVIEW(S), GRADING PERMIT, AND/OR OTHER PERMITS ARE COMPLETE, APPROVED AND ON FILE WITH THE TOWN OF PARKER

TOWN OF PARKER, DIRECTOR OF ENGINEERING DATE

MIRO

S.A. MIRO INC.
CONSULTING ENGINEERS

4582 South Ulster Street Pkwy.
Suite 750 Denver, CO 80237
ph. 303-741-3737
fax 303-694-3134

811 Know what's **below.** **Call** before you dig.

REV.	DESCRIPTION	DATE
1		
2		
3		
4		
5		
6		
7		
8		

CLIENT NAME: **PARKER ADVENTIST HOSPITAL**

PROJECT NAME: **PARKER MOB III**
9403 CROWN CREST BLVD.

DRAWING TITLE: **PAVING PLAN**

FILE PATH: J:\Jobs\18057 Parker MOB III\05 CAD\Plans and Details\C411-PAVE-PLAN.dwg C411 - 12/16/2019

COLORADO REGISTERED PROFESSIONAL ENGINEER 33854 12/19/19

DESIGNED BY:	MHV
DRAWN BY:	DAT
CHECKED BY:	JDC
DATE: 12/10/2019	
MIRO JOB NUMBER 18057	CLIENT JOB NUMBER

DRAWING NUMBER:

C-411

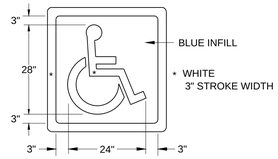

HANDICAP STALL

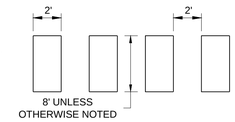

CROSS WALK

12"x18" FL-R

12"x18" FL

12"x18" FL-L

2 - SIGNAGE AND STRIPING DETAILS

NOTE: FIRE LANE SIGNS SHALL BE RED PRINT ON WHITE

NO SCALE

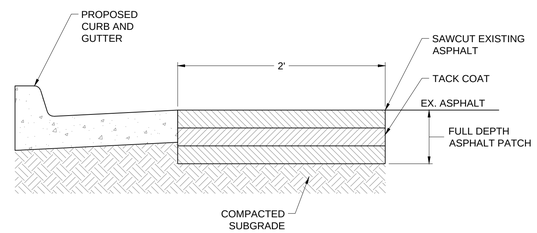

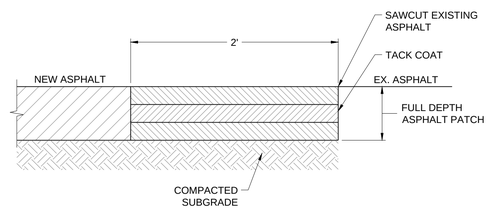

3 - ASPHALT PATCHBACK DETAIL

3" MAXIMUM COMPACTED LIFTS

NO SCALE

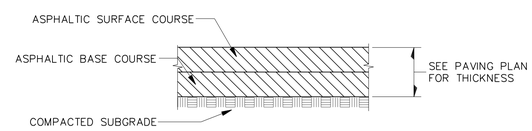

A - FULL DEPTH ASPHALT PAVEMENT SECTION

USE 3" MAXIMUM COMPACTED LIFT

NO SCALE

B - CONCRETE PAVEMENT SECTION

NO SCALE

4 - PAVING SECTIONS

NO SCALE

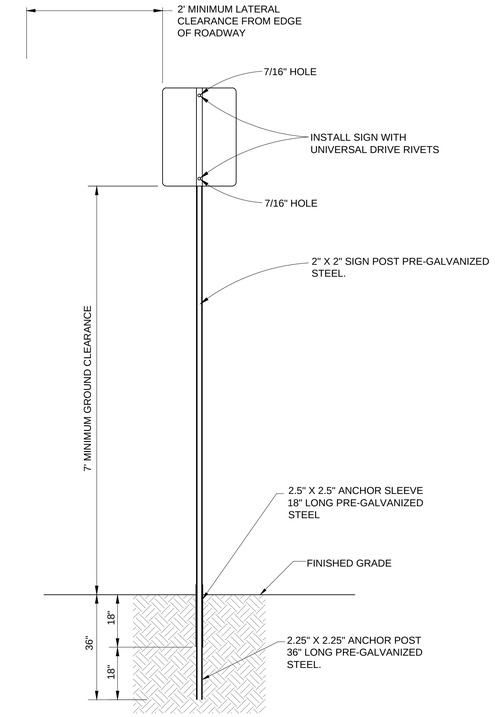

NOTES:

1. ALL TUBING SHALL BE #12 U.S. STANDARD GAUGE WALL THICKNESS.
2. SIGN POST INSTALLATION SHALL FOLLOW THE MANUFACTURE'S SPECIFICATIONS.
3. SIGN AND POST SHALL BE PLUMB AND FREE OF VERTICAL AND LATERAL MOVEMENT.
4. SIGN SHALL BE PARALLEL TO FLOWLINE FOR PARKING STALL INSTALLATION AND 90° FOR ROADWAY INSTALLATION.
5. DRIVE ANCHOR POST AND ANCHOR SLEEVE INTO THE GROUND TOGETHER. LEAVING THREE HOLES EXPOSED FOR BOLT CONNECTION. FOR HAND INSTALLATION, DRIVE CAP OF PROPER SIZE SHALL BE USED TO PREVENT DAMAGE TO TUBING. SIDEWALK SHALL BE POURED AROUND ANCHOR SLEEVE OR EXISTING SIDEWALK SHALL BE CORE DRILLED AND SEALED AROUND THE SLEEVE.
6. INSERT SIGN POST INTO ANCHOR ASSEMBLY APPROXIMATELY 6" TO 8" AND BOLT IN PLACE.

1 - SIGN SUPPORT DETAIL

NO SCALE

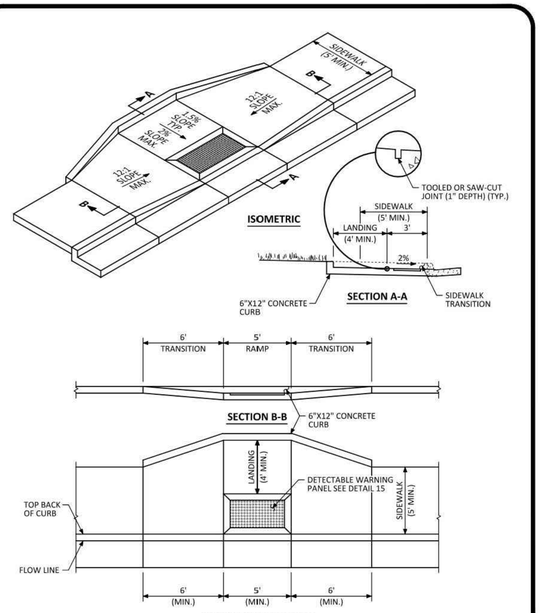

NO CHANGES ARE TO BE MADE TO THIS DRAWING WITHOUT WRITTEN PERMISSION OF THE TOWN OF PARKER.

PARKER COLORADO	MIDBLOCK CURB RAMP LAYOUT STANDARD DETAIL	DATE DECEMBER 2016	DETAIL 17 2 OF 2

MIRO
S.A. MIRO INC.
CONSULTING ENGINEERS
4582 South Ulster Street Pkwy.
Suite 750 Denver, CO 80237
ph. 303-741-3737
fax 303-694-3134

811
Know what's **below.**
Call before you dig.

REV.	DESCRIPTION	DATE
1		
2		
3		
4		
5		
6		
7		
8		

CLIENT NAME: PARKER ADVENTIST HOSPITAL

PROJECT NAME: PARKER MOB III
9403 CROWN CREST BLVD.

DRAWING TITLE: SITE DETAILS

FILE PATH: J:\Jobs\18057 Parker MOB III\05 CAD\Plans and Details\C451-SITE-DTLS.dwg C-451 - 12/16/2019

COLORADO REGISTERED PROFESSIONAL ENGINEER 33854 12/19/19

DESIGNED BY:	MHV
DRAWN BY:	DAT
CHECKED BY:	JDC
DATE: 12/10/2019	
MIRO JOB NUMBER 18057	CLIENT JOB NUMBER

DRAWING NUMBER:

C-451

THE TOWN OF PARKER REVIEW CONSTITUTES GENERAL COMPLIANCE WITH THE TOWN'S STANDARDS AND APPROVED VARIANCES, SUBJECT TO THESE PLANS BEING STAMPED, SIGNED, AND DATED BY THE PROFESSIONAL ENGINEER OF RECORD. REVIEW BY THE TOWN DOES NOT CONSTITUTE APPROVAL OF THE PLANS DESIGN OR ACCURACY AND CORRECTNESS OF ENGINEERING CALCULATIONS. ERRORS IN THE DESIGN OR CALCULATIONS REMAIN THE RESPONSIBILITY OF THE REGISTERED PROFESSIONAL ENGINEER WHOSE STAMP AND SIGNATURE ARE AFFIXED TO THIS DOCUMENT.

THIS REVIEW DOES NOT CONSTITUTE APPROVAL OF ANY PRIVATE ON-SITE IMPROVEMENTS WHICH MAY BE SHOWN. CONSTRUCTION CANNOT COMMENCE UNTIL ALL REQUIRED DRAINAGE/TRAFFIC REPORTS(S), FINAL DEVELOPMENT PLAN(S), SPECIAL REVIEW(S), GRADING PERMIT, AND/OR OTHER PERMITS ARE COMPLETE, APPROVED AND ON FILE WITH THE TOWN OF PARKER

TOWN OF PARKER, DIRECTOR OF ENGINEERING DATE

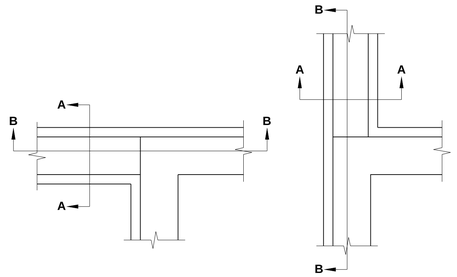

PLAN VIEWS

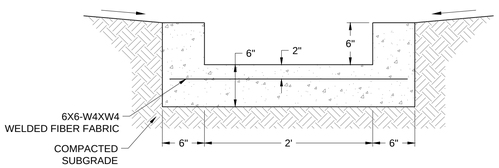

SECTION A-A

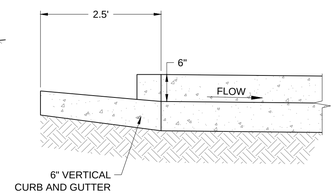

SECTION B-B

4 C-452 2' CURB CHASE DETAIL

NO SCALE

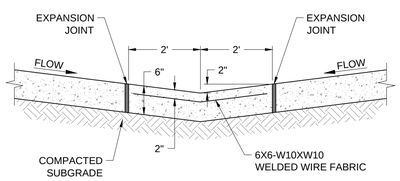

5 C-452 4' CONCRETE PAN DETAIL

NO SCALE

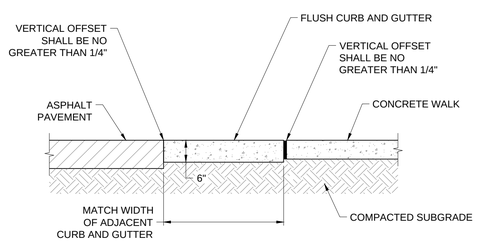

6 C-452 FLUSH CURB AND GUTTER DETAIL

NO SCALE

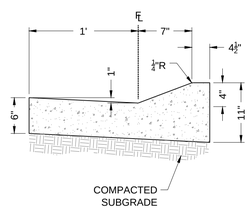

7 C-452 MOUNTABLE CURB AND GUTTER

NO SCALE

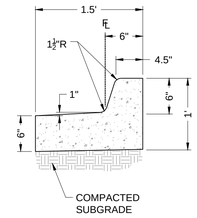

SPILL CURB

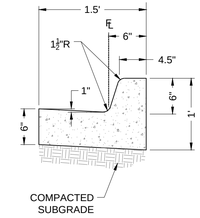

CATCH CURB

NOTE: SPILL CURB SHALL BE USED WHEN PAVEMENT SLOPES AWAY FROM CURB.

2 C-452 CURB AND GUTTER DETAIL

NO SCALE

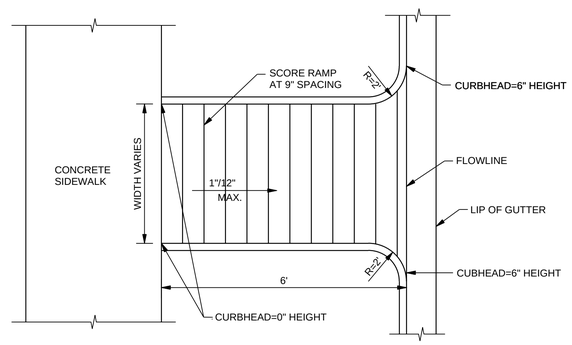

A HANDICAP RAMP

NO SCALE

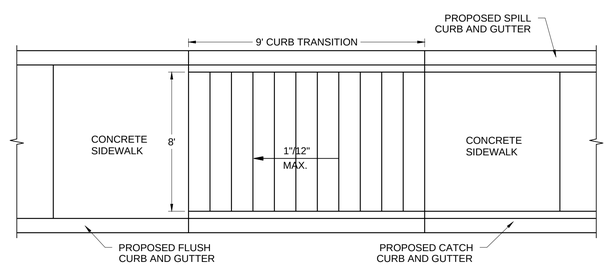

B HANDICAP RAMP

NO SCALE

3 C-452 HANDICAP RAMP DETAIL

NO SCALE

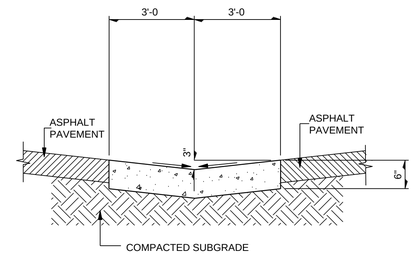

1 C-452 6' CONCRETE PAN DETAIL

NO SCALE

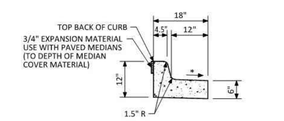

MEDIAN CURB AND GUTTER SECTION

(CDOT CURB AND GUTTER TYPE 2 (SECTION I-B))

* GUTTER CROSS SLOPE SHALL BE 1/2 IN./FT. WHEN DRAINING AWAY FROM CURB AND 1 IN./FT. WHEN DRAINING TOWARD CURB. DIRECTION OF SLOPE SHALL MATCH STREET CROSS SLOPE.

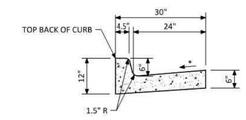

VERTICAL CURB AND GUTTER SECTION

(CDOT CURB AND GUTTER TYPE 2 (SECTION II-B))

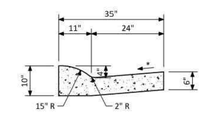

MOUNTABLE CURB AND GUTTER SECTION

NO CHANGES ARE TO BE MADE TO THIS DRAWING WITHOUT WRITTEN PERMISSION OF THE TOWN OF PARKER.

Town of Parker COLORADO

CURB, GUTTER, AND SIDEWALK SECTIONS STANDARD DETAIL

DATE AUGUST 2014

DETAIL 3

1 OF 1

THE TOWN OF PARKER REVIEW CONSTITUTES GENERAL COMPLIANCE WITH THE TOWN'S STANDARDS AND APPROVED VARIANCES, SUBJECT TO THESE PLANS BEING STAMPED, SIGNED, AND DATED BY THE PROFESSIONAL ENGINEER OF RECORD. REVIEW BY THE TOWN DOES NOT CONSTITUTE APPROVAL OF THE PLANS DESIGN OR ACCURACY AND CORRECTNESS OF ENGINEERING CALCULATIONS. ERRORS IN THE DESIGN OR CALCULATIONS REMAIN THE RESPONSIBILITY OF THE REGISTERED PROFESSIONAL ENGINEER WHOSE STAMP AND SIGNATURE ARE AFFIXED TO THIS DOCUMENT.

THIS REVIEW DOES NOT CONSTITUTE APPROVAL OF ANY PRIVATE ON-SITE IMPROVEMENTS WHICH MAY BE SHOWN. CONSTRUCTION CANNOT COMMENCE UNTIL ALL REQUIRED DRAINAGE/TRAFFIC REPORTS(S), FINAL DEVELOPMENT PLAN(S), SPECIAL REVIEW(S), GRADING PERMIT, AND/OR OTHER PERMITS ARE COMPLETE, APPROVED AND ON FILE WITH THE TOWN OF PARKER

TOWN OF PARKER, DIRECTOR OF ENGINEERING DATE

MIRO

S.A. MIRO INC.
CONSULTING ENGINEERS

4582 South Ulster Street Pkwy.
Suite 750 Denver, CO 80237
ph. 303-741-3737
fax 303-694-3134

811 Know what's **below.** **Call** before you dig.

REV.	DESCRIPTION	DATE
1		
2		
3		
4		
5		
6		
7		
8		

CLIENT NAME: PARKER ADVENTIST HOSPITAL

PROJECT NAME: PARKER MOB III
9403 CROWN CREST BLVD.

DRAWING TITLE: SITE DETAILS

FILE PATH: J:\Jobs\18057 Parker MOB III\05 CAD\Plans and Details\C451-SITE-DTLS.dwg C-452 - 12/16/2019

COLORADO REGISTERED PROFESSIONAL ENGINEER 33854 12/19/19

DESIGNED BY:	MHV
DRAWN BY:	DAT
CHECKED BY:	JDC
DATE: 12/10/2019	
MIRO JOB NUMBER 18057	CLIENT JOB NUMBER

DRAWING NUMBER:

C-452

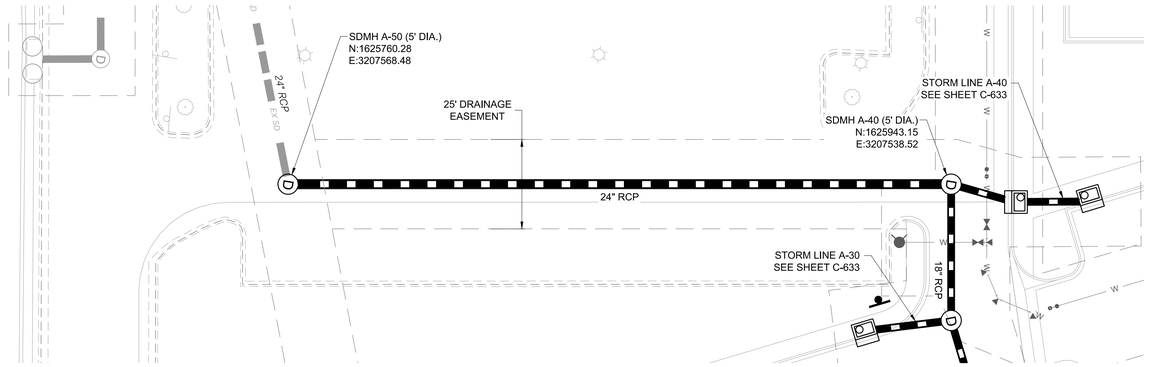

STORM LINE A PLAN

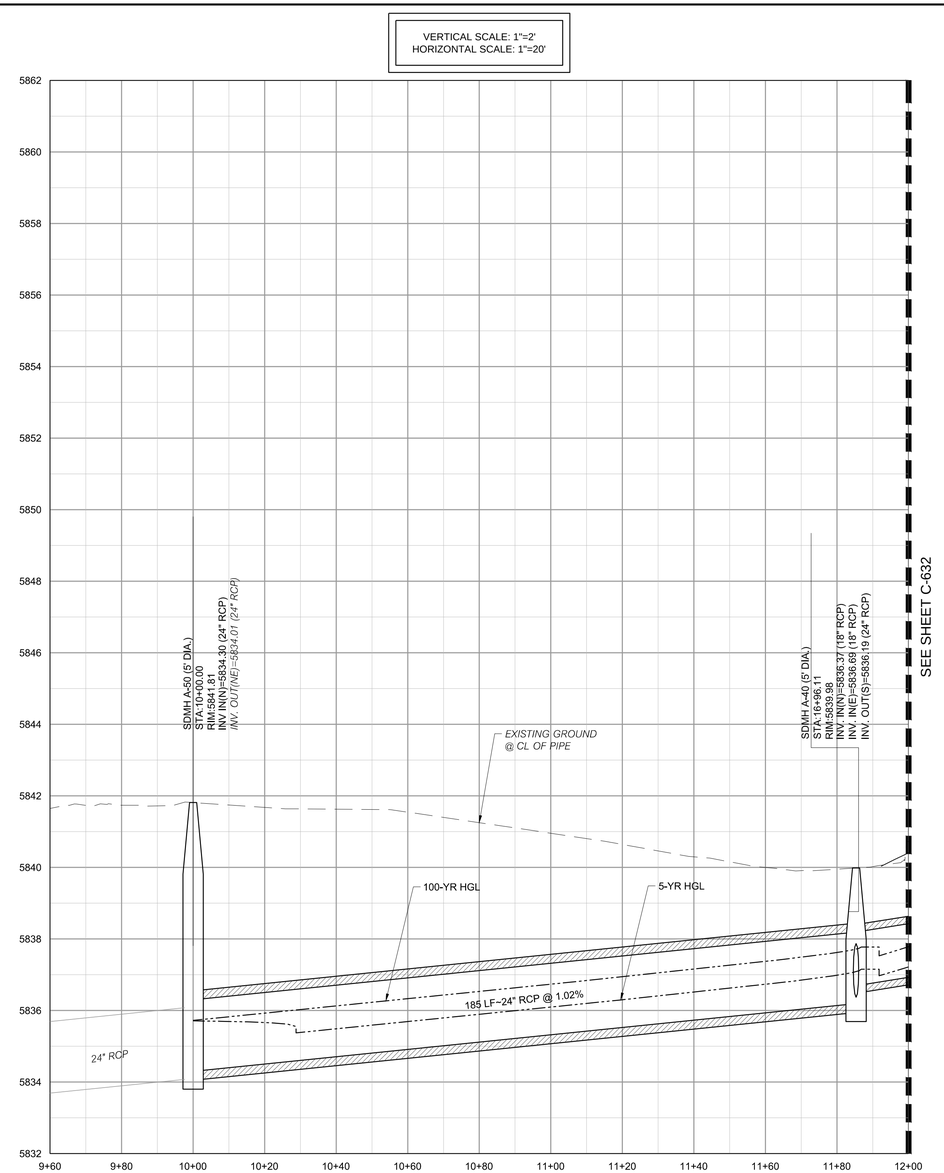

STORM LINE A PROFILE

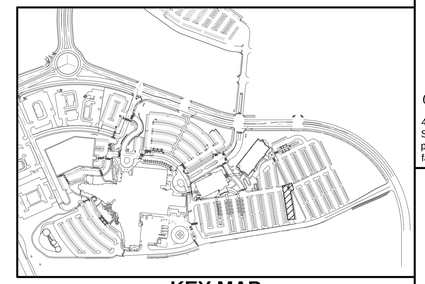

KEY MAP

NOT TO SCALE

NOTES:

1. SEE SHEET C-001 FOR CIVIL NOTES AND LEGEND.

THE TOWN OF PARKER REVIEW CONSTITUTES GENERAL COMPLIANCE WITH THE TOWN'S STANDARDS AND APPROVED VARIANCES, SUBJECT TO THESE PLANS BEING STAMPED, SIGNED, AND DATED BY THE PROFESSIONAL ENGINEER OF RECORD. REVIEW BY THE TOWN DOES NOT CONSTITUTE APPROVAL OF THE PLANS DESIGN OR ACCURACY AND CORRECTNESS OF ENGINEERING CALCULATIONS. ERRORS IN THE DESIGN OR CALCULATIONS REMAIN THE RESPONSIBILITY OF THE REGISTERED PROFESSIONAL ENGINEER WHOSE STAMP AND SIGNATURE ARE AFFIXED TO THIS DOCUMENT.

THIS REVIEW DOES NOT CONSTITUTE APPROVAL OF ANY PRIVATE ON-SITE IMPROVEMENTS WHICH MAY BE SHOWN. CONSTRUCTION CANNOT COMMENCE UNTIL ALL REQUIRED DRAINAGE/TRAFFIC REPORTS(S), FINAL DEVELOPMENT PLAN(S), SPECIAL REVIEW(S), GRADING PERMIT, AND/OR OTHER PERMITS ARE COMPLETE, APPROVED AND ON FILE WITH THE TOWN OF PARKER

TOWN OF PARKER, DIRECTOR OF ENGINEERING DATE

MIRO
S.A. MIRO INC.
CONSULTING ENGINEERS
4582 South Ulster Street Pkwy.
Suite 750 Denver, CO 80237
ph. 303-741-3737
fax 303-694-3134

811
Know what's **below.**
Call before you dig.

REV.	DESCRIPTION	DATE
1		
2		
3		
4		
5		
6		
7		
8		

CLIENT NAME: **PARKER ADVENTIST HOSPITAL**

PROJECT NAME: **PARKER MOB III**
9403 CROWN CREST BLVD.

DRAWING TITLE: **STORM PLAN AND PROFILE**

FILE PATH: J:\Jobs\18057 Parker MOB III\05 CAD\Plans and Details\C631-STRM-PROF.dwg C-631 - 12/16/2019

COLORADO REGISTERED PROFESSIONAL ENGINEER
AMERICAN
33854
12/19/19

DESIGNED BY:	MHV
DRAWN BY:	DAT
CHECKED BY:	JDC
DATE: 12/10/2019	
MIRO JOB NUMBER 18057	CLIENT JOB NUMBER

DRAWING NUMBER:

C-631

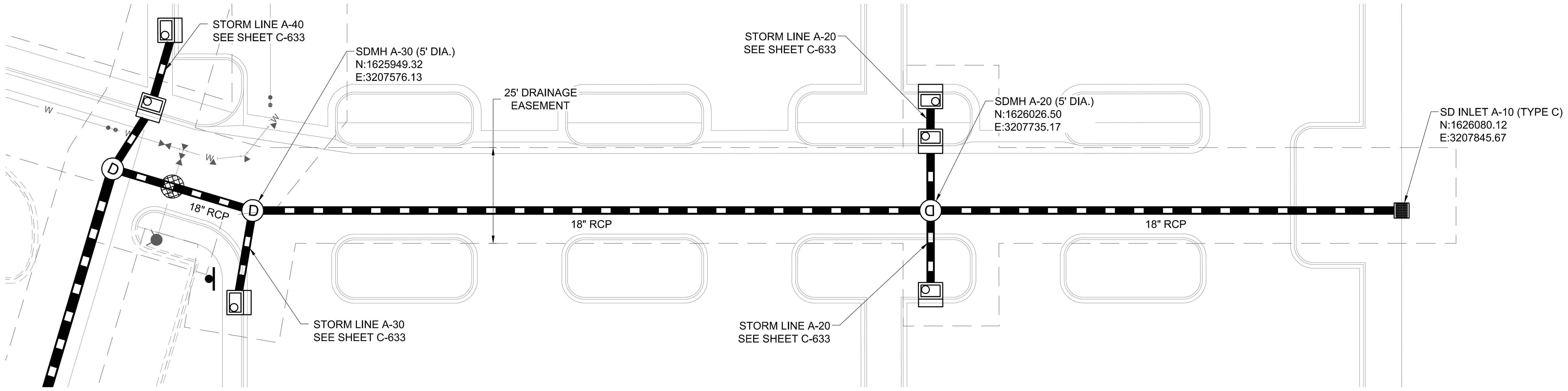

STORM LINE A PLAN (CONTINUED)

VERTICAL SCALE: 1"=2'
HORIZONTAL SCALE: 1"=20'

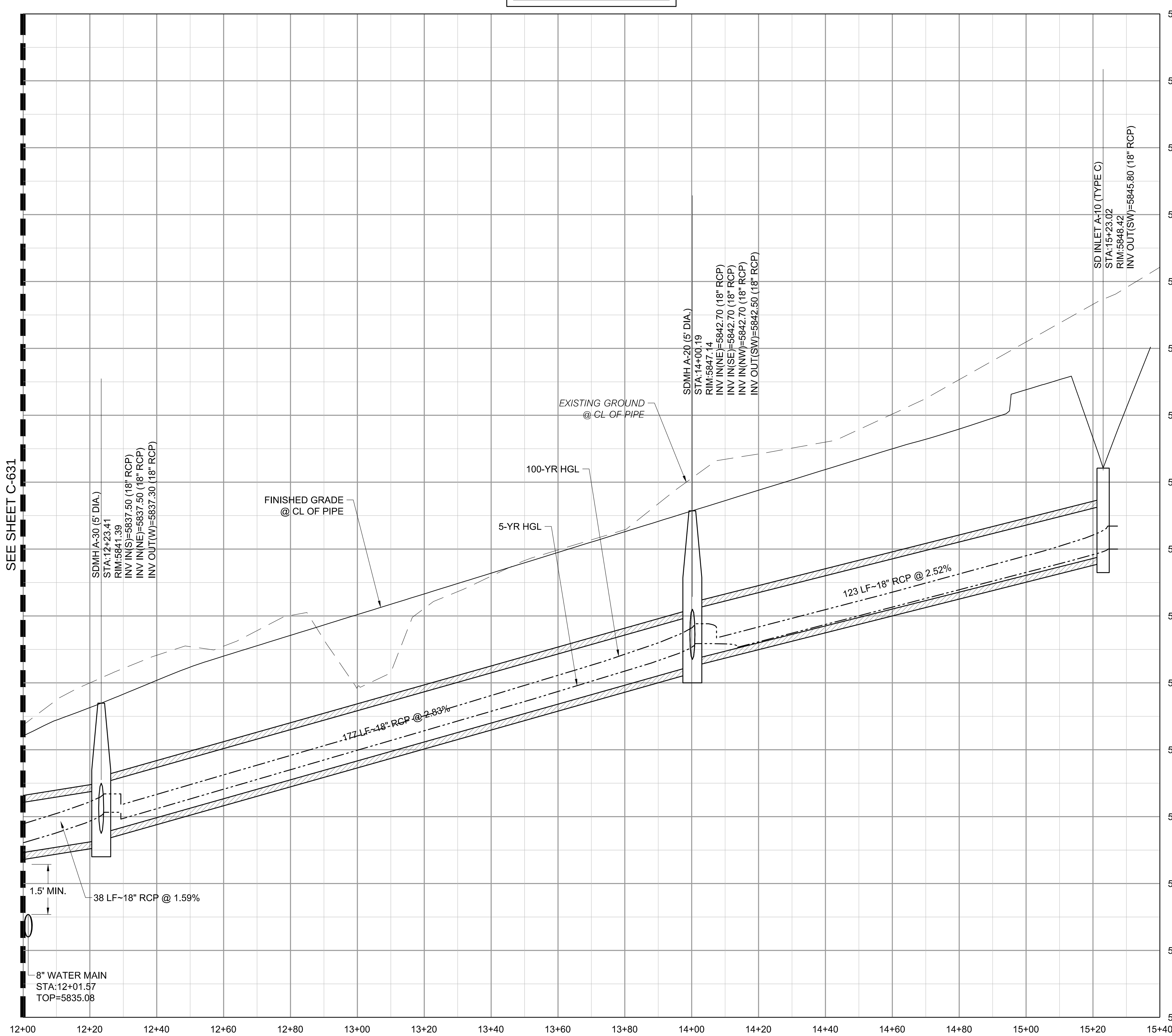

STORM LINE A PROFILE (CONTINUED)

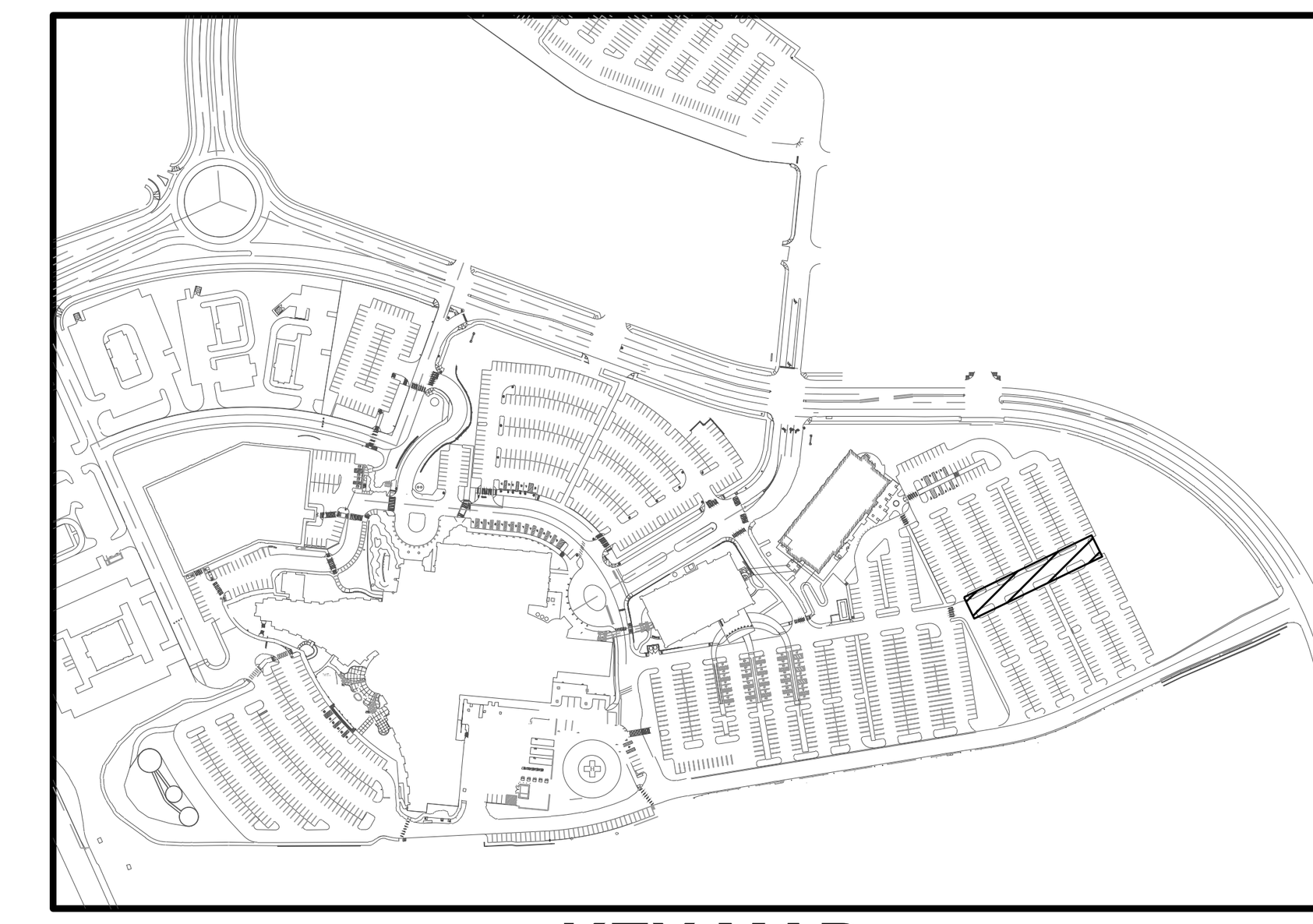

KEY MAP

NOT TO SCALE

NOTES:

1. SEE SHEET C-001 FOR CIVIL NOTES AND LEGEND.

THE TOWN OF PARKER REVIEW CONSTITUTES GENERAL COMPLIANCE WITH THE TOWN'S STANDARDS AND APPROVED VARIANCES, SUBJECT TO THESE PLANS BEING STAMPED, SIGNED, AND DATED BY THE PROFESSIONAL ENGINEER OF RECORD. REVIEW BY THE TOWN DOES NOT CONSTITUTE APPROVAL OF THE PLANS DESIGN OR ACCURACY AND CORRECTNESS OF ENGINEERING CALCULATIONS. ERRORS IN THE DESIGN OR CALCULATIONS REMAIN THE RESPONSIBILITY OF THE REGISTERED PROFESSIONAL ENGINEER WHOSE STAMP AND SIGNATURE ARE AFFIXED TO THIS DOCUMENT.

THIS REVIEW DOES NOT CONSTITUTE APPROVAL OF ANY PRIVATE ON-SITE IMPROVEMENTS WHICH MAY BE SHOWN. CONSTRUCTION CANNOT COMMENCE UNTIL ALL REQUIRED DRAINAGE/TRAFFIC REPORTS(S), FINAL DEVELOPMENT PLAN(S), SPECIAL REVIEW(S), GRADING PERMIT, AND/OR OTHER PERMITS ARE COMPLETE, APPROVED AND ON FILE WITH THE TOWN OF PARKER

TOWN OF PARKER, DIRECTOR OF ENGINEERING DATE

MIRO
S.A. MIRO INC.
CONSULTING ENGINEERS
4582 South Ulster Street Pkwy.
Suite 750 Denver, CO 80237
ph. 303-741-3737
fax 303-694-3134

Know what's **below.**
Call before you dig.

REV.	DATE	DESCRIPTION
1		
2		
3		
4		
5		
6		
7		
8		

CLIENT NAME: **PARKER ADVENTIST HOSPITAL**
PROJECT NAME: **PARKER MOB III**
9403 CROWN CREST BLVD.
DRAWING TITLE: **STORM PLAN AND PROFILE**
FILE PATH: J:\Jobs\18057 Parker MOB III\05 CAD\Plans and Details\C631-STRM-PROF.dwg C-632 - 12/16/2019



DESIGNED BY:	MHV
DRAWN BY:	DAT
CHECKED BY:	JDC
DATE: 12/10/2019	
MIRO JOB NUMBER 18057	CLIENT JOB NUMBER

DRAWING NUMBER:
C-632

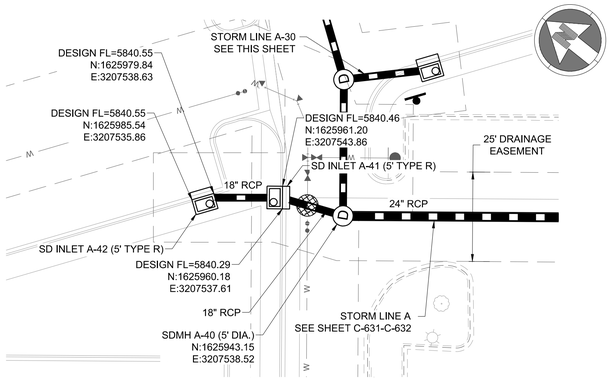

STORM LINE A-40 PLAN

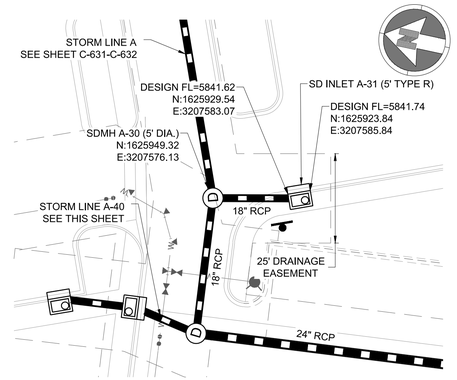

STORM LINE A-30 PLAN

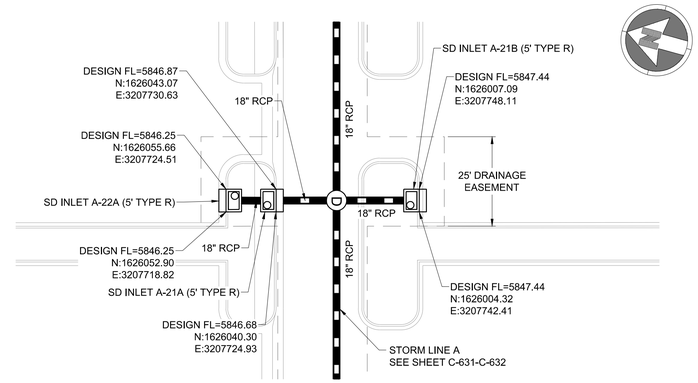

STORM LINE A-20 PLAN

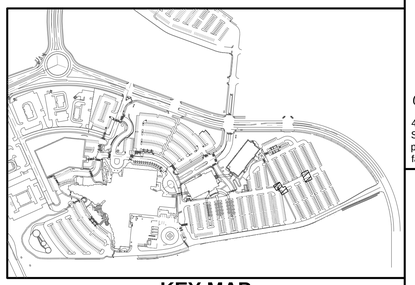

KEY MAP

NOT TO SCALE

NOTES:

1. SEE SHEET C-001 FOR CIVIL NOTES AND LEGEND.

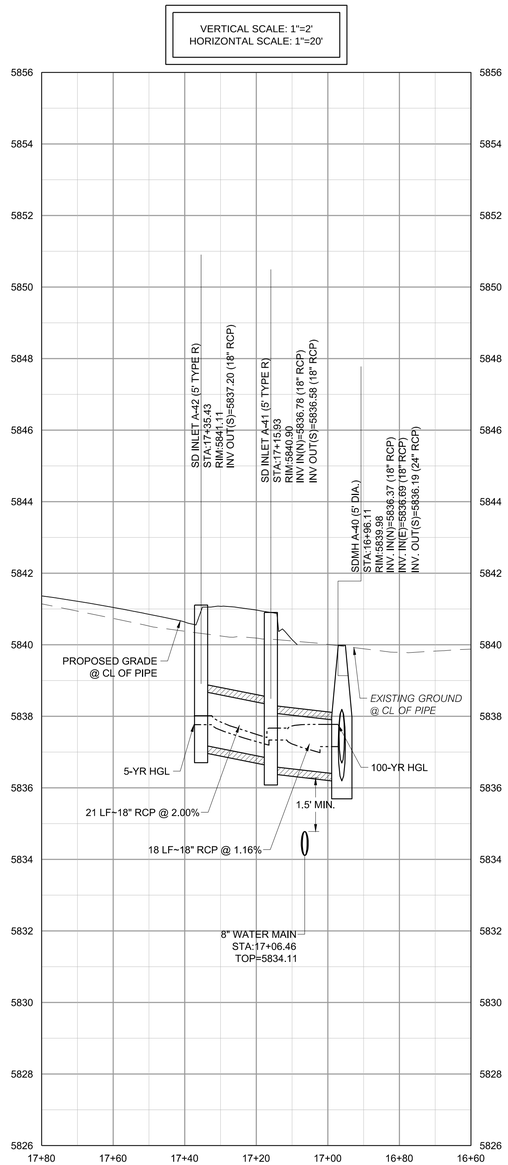

STORM LINE A-40 PROFILE

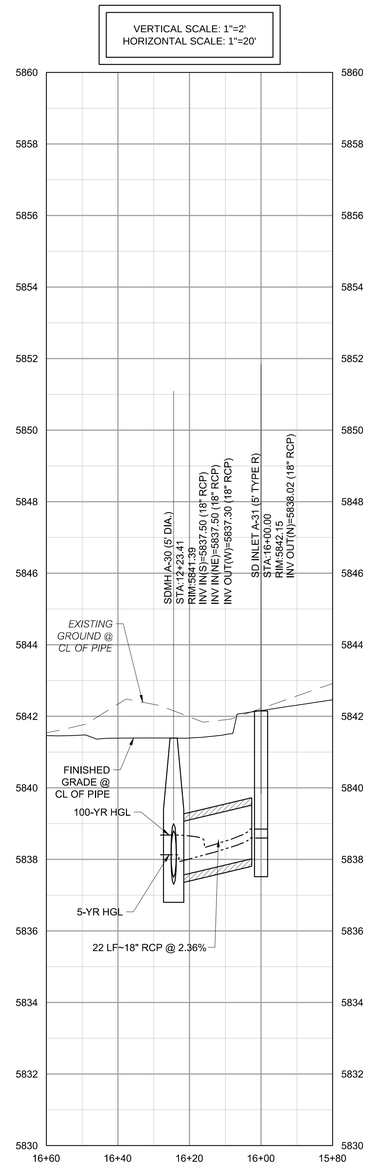

STORM LINE A-30 PROFILE

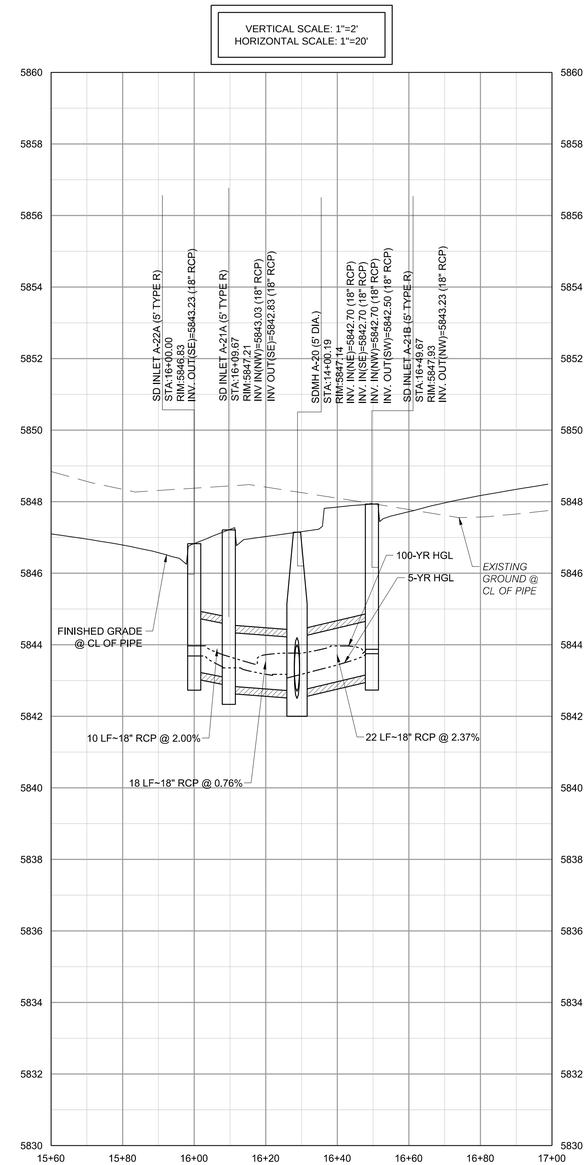

STORM LINE A-20 PROFILE

THE TOWN OF PARKER REVIEW CONSTITUTES GENERAL COMPLIANCE WITH THE TOWN'S STANDARDS AND APPROVED VARIANCES, SUBJECT TO THESE PLANS BEING STAMPED, SIGNED, AND DATED BY THE PROFESSIONAL ENGINEER OF RECORD. REVIEW BY THE TOWN DOES NOT CONSTITUTE APPROVAL OF THE PLANS DESIGN OR ACCURACY AND CORRECTNESS OF ENGINEERING CALCULATIONS. ERRORS IN THE DESIGN OR CALCULATIONS REMAIN THE RESPONSIBILITY OF THE REGISTERED PROFESSIONAL ENGINEER WHOSE STAMP AND SIGNATURE ARE AFFIXED TO THIS DOCUMENT.

THIS REVIEW DOES NOT CONSTITUTE APPROVAL OF ANY PRIVATE ON-SITE IMPROVEMENTS WHICH MAY BE SHOWN. CONSTRUCTION CANNOT COMMENCE UNTIL ALL REQUIRED DRAINAGE/TRAFFIC REPORTS(S), FINAL DEVELOPMENT PLAN(S), SPECIAL REVIEW(S), GRADING PERMIT, AND/OR OTHER PERMITS ARE COMPLETE, APPROVED AND ON FILE WITH THE TOWN OF PARKER

TOWN OF PARKER, DIRECTOR OF ENGINEERING DATE

MIRO

S.A. MIRO INC.
CONSULTING ENGINEERS

4582 South Ulster Street Pkwy.
Suite 750 Denver, CO 80237
ph. 303-741-3737
fax 303-694-3134

811
Know what's **below.**
Call before you dig.

REV.	DESCRIPTION	DATE
1		
2		
3		
4		
5		
6		
7		
8		

CLIENT NAME: **PARKER ADVENTIST HOSPITAL**

PROJECT NAME: **PARKER MOB III**
9403 CROWN CREST BLVD.

DRAWING TITLE: **STORM PLAN AND PROFILE**

FILE PATH: J:\Jobs\18057 Parker MOB III\05 CAD\Plans and Details\C631-STRM-PROF.dwg C-633 - 12/16/2019

COLORADO REGISTERED
JOHN DOUGLAS CLARK
33854
12/19/19
PROFESSIONAL ENGINEER

DESIGNED BY:	MHV
DRAWN BY:	DAT
CHECKED BY:	JDC
DATE: 12/10/2019	
MIRO JOB NUMBER 18057	CLIENT JOB NUMBER

DRAWING NUMBER:

C-633

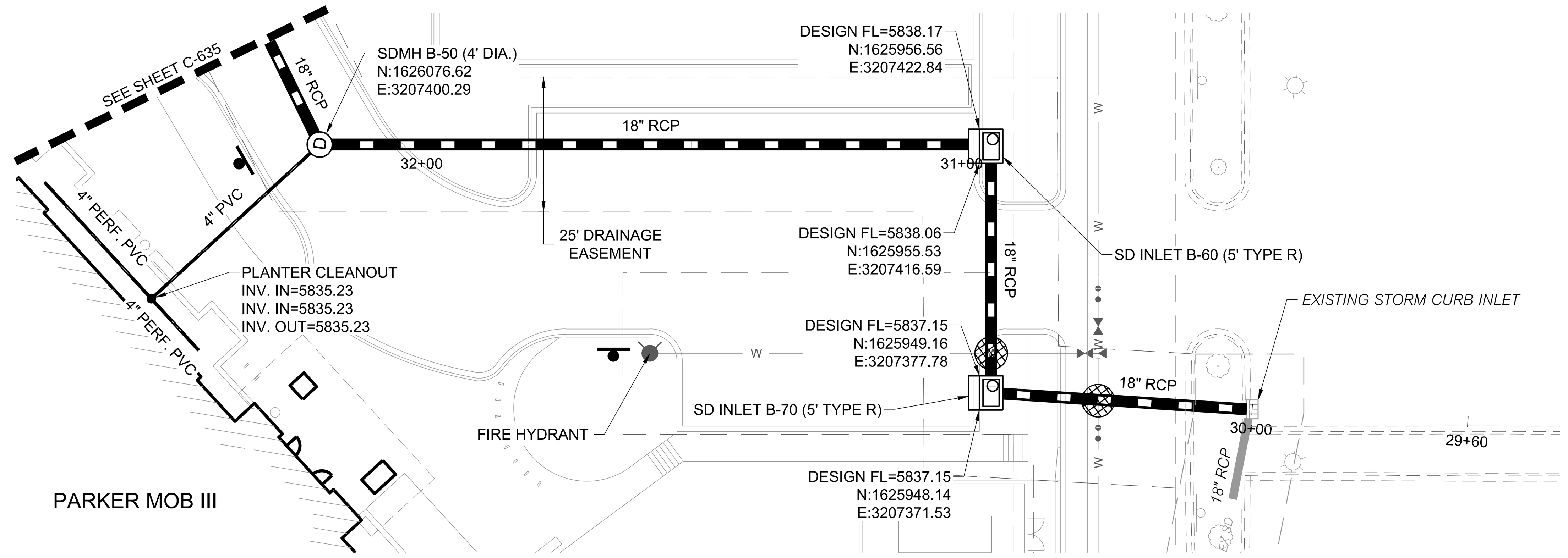

STORM LINE B PLAN

VERTICAL SCALE: 1"=2'
HORIZONTAL SCALE: 1"=20'

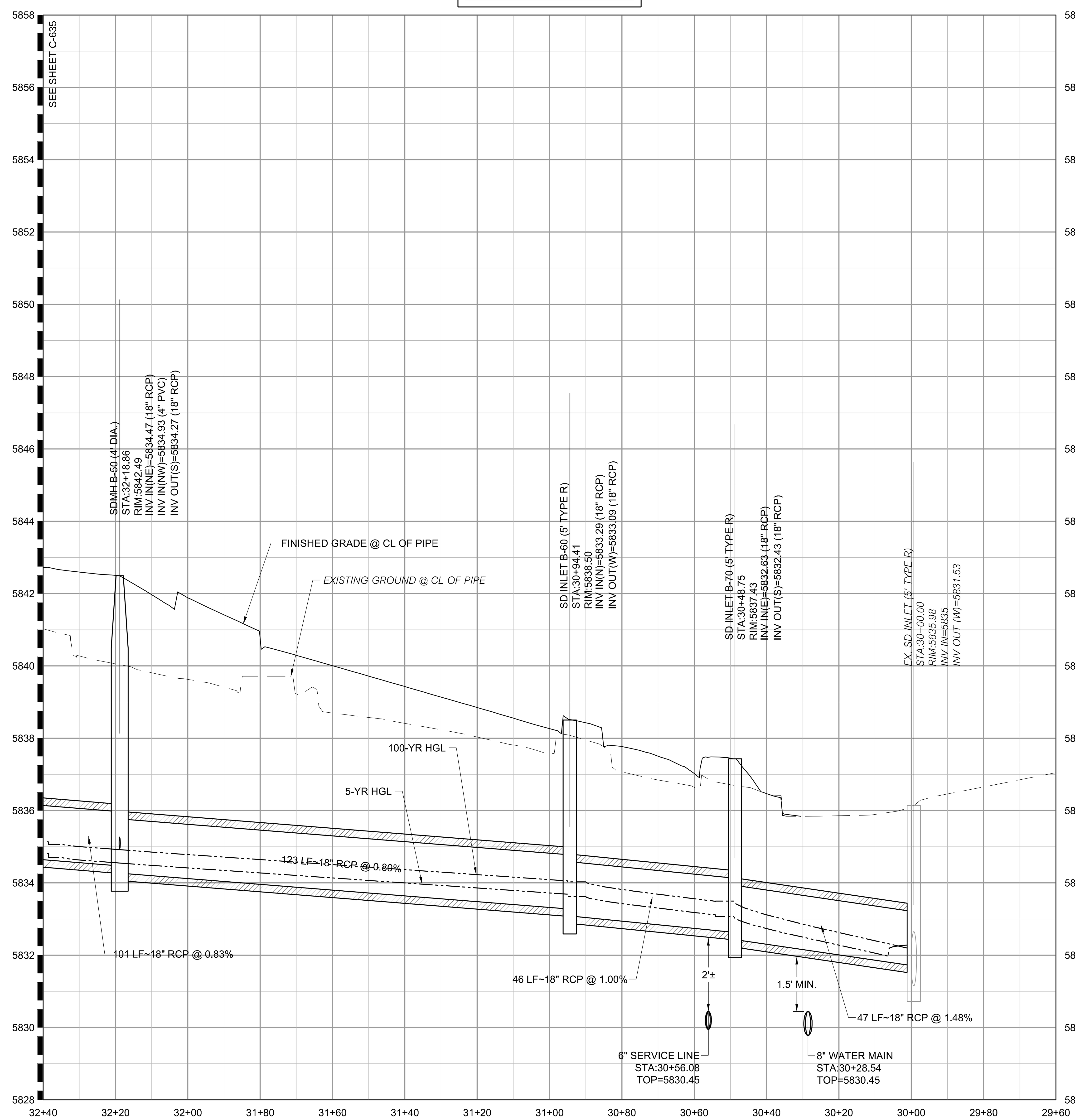

STORM LINE B PROFILE

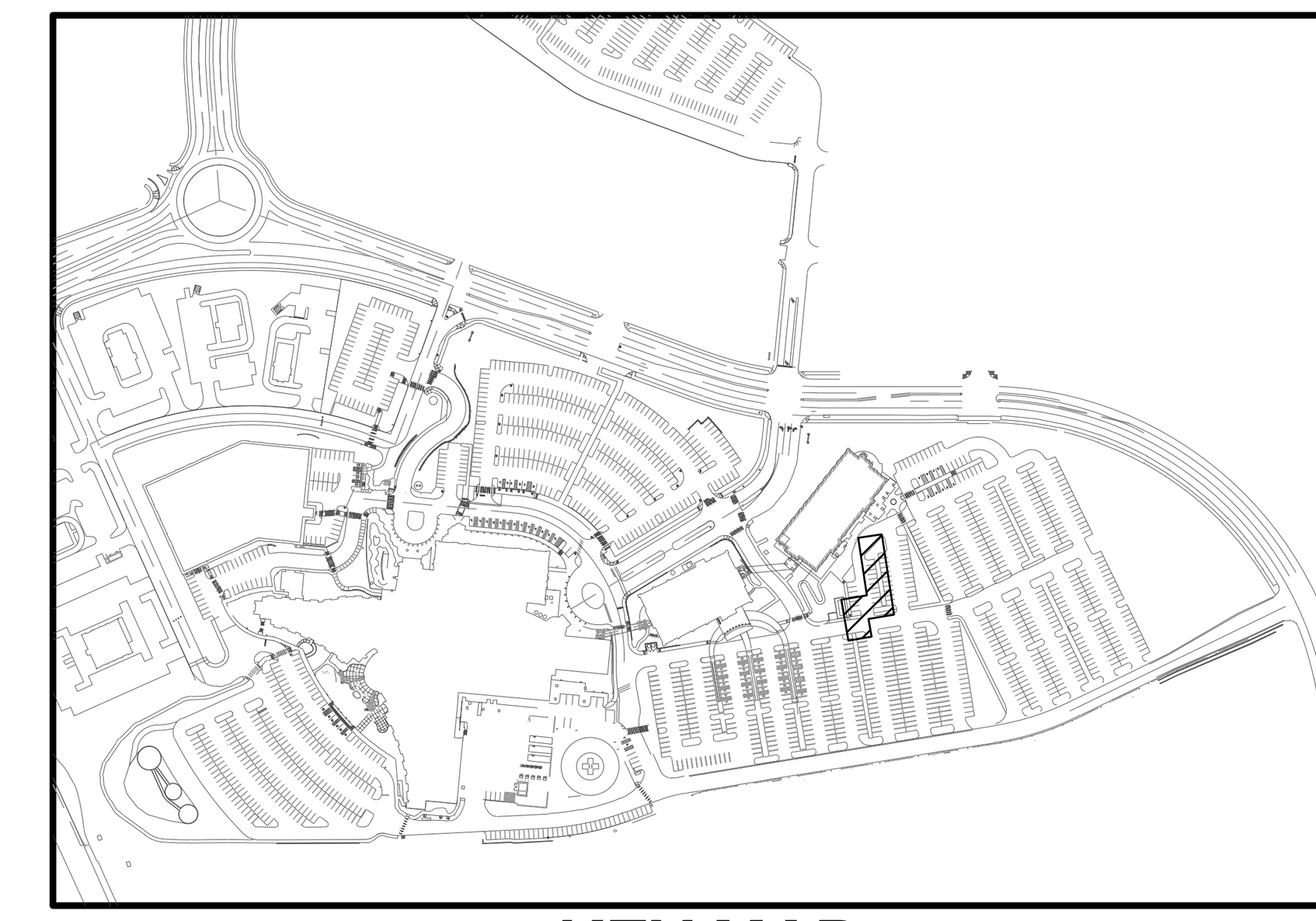

KEY MAP

NOT TO SCALE

NOTES:

1. SEE SHEET C-001 FOR CIVIL NOTES AND LEGEND.

THE TOWN OF PARKER REVIEW CONSTITUTES GENERAL COMPLIANCE WITH THE TOWN'S STANDARDS AND APPROVED VARIANCES, SUBJECT TO THESE PLANS BEING STAMPED, SIGNED, AND DATED BY THE PROFESSIONAL ENGINEER OF RECORD. REVIEW BY THE TOWN DOES NOT CONSTITUTE APPROVAL OF THE PLANS DESIGN OR ACCURACY AND CORRECTNESS OF ENGINEERING CALCULATIONS. ERRORS IN THE DESIGN OR CALCULATIONS REMAIN THE RESPONSIBILITY OF THE REGISTERED PROFESSIONAL ENGINEER WHOSE STAMP AND SIGNATURE ARE AFFIXED TO THIS DOCUMENT.

THIS REVIEW DOES NOT CONSTITUTE APPROVAL OF ANY PRIVATE ON-SITE IMPROVEMENTS WHICH MAY BE SHOWN. CONSTRUCTION CANNOT COMMENCE UNTIL ALL REQUIRED DRAINAGE/TRAFFIC REPORTS(S), FINAL DEVELOPMENT PLAN(S), SPECIAL REVIEW(S), GRADING PERMIT, AND/OR OTHER PERMITS ARE COMPLETE, APPROVED AND ON FILE WITH THE TOWN OF PARKER

TOWN OF PARKER, DIRECTOR OF ENGINEERING   DATE

MIRO
S.A. MIRO INC.
CONSULTING ENGINEERS
4582 South Ulster Street Pkwy.
Suite 750 Denver, CO 80237
ph. 303-741-3737
fax 303-694-3134

811
Know what's **below.**
Call before you dig.

REV.	DATE	DESCRIPTION
1		
2		
3		
4		
5		
6		
7		
8		

CLIENT NAME: **PARKER ADVENTIST HOSPITAL**

PROJECT NAME: **PARKER MOB III**
9403 CROWN CREST BLVD.

DRAWING TITLE: **STORM PLAN AND PROFILE**

FILE PATH: J:\Jobs\18057 Parker MOB III\05 CAD\Plans and Details\C631-STRM-PROF.dwg C-634 - 12/16/2019



DESIGNED BY:	MHV
DRAWN BY:	DAT
CHECKED BY:	JDC
DATE: 12/10/2019	
MIRO JOB NUMBER 18057	CLIENT JOB NUMBER

DRAWING NUMBER:

C-634

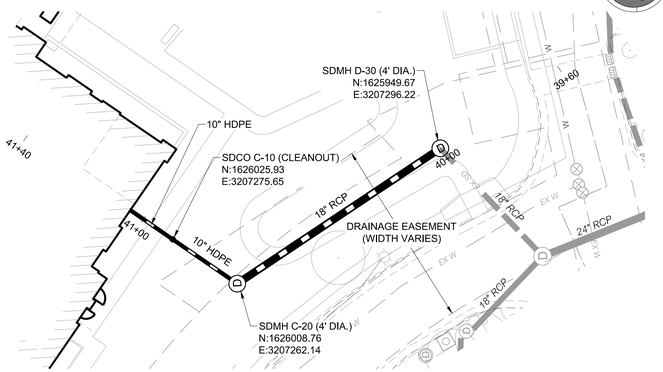

STORM LINE C PLAN

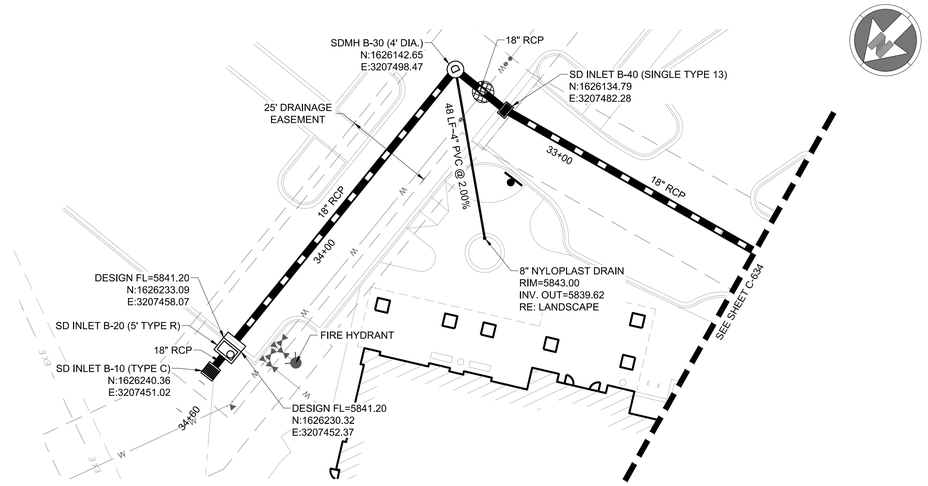

STORM LINE B PLAN (CONTINUED)

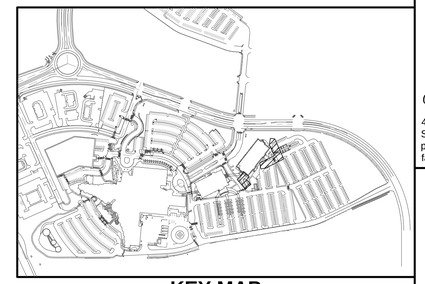

KEY MAP

NOT TO SCALE

NOTES:

1. SEE SHEET C-001 FOR CIVIL NOTES AND LEGEND.

VERTICAL SCALE: 1"=2'
HORIZONTAL SCALE: 1"=20'

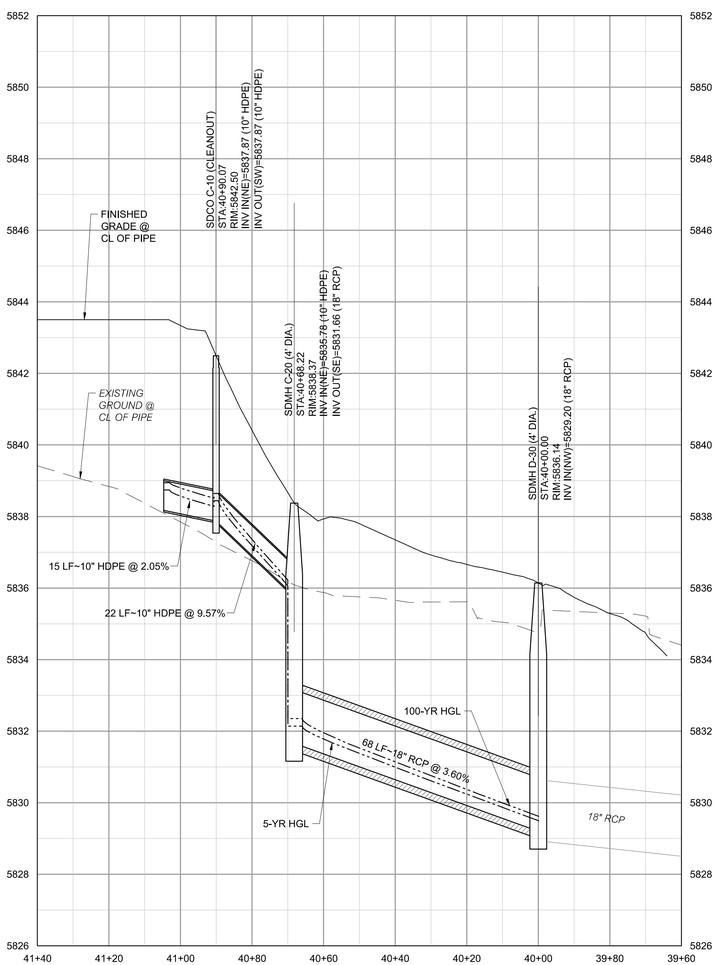

STORM LINE C PROFILE

VERTICAL SCALE: 1"=2'
HORIZONTAL SCALE: 1"=20'

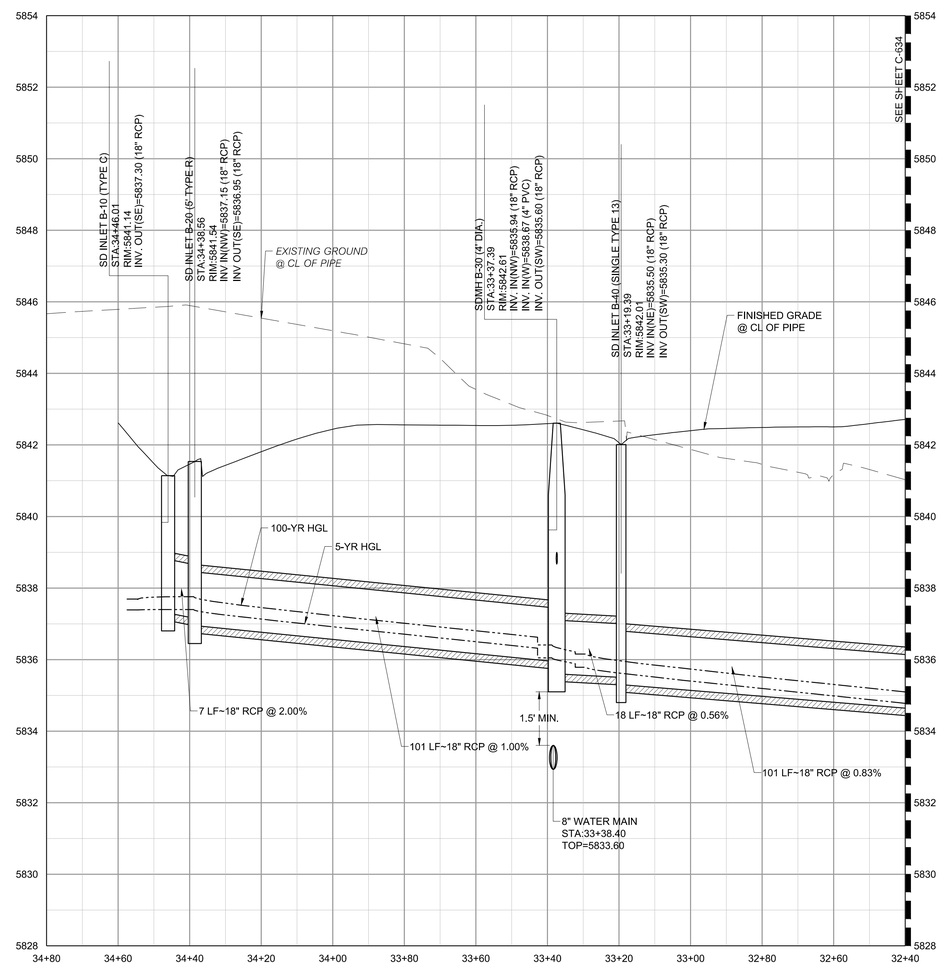

STORM LINE B PROFILE (CONTINUED)

THE TOWN OF PARKER REVIEW CONSTITUTES GENERAL COMPLIANCE WITH THE TOWN'S STANDARDS AND APPROVED VARIANCES, SUBJECT TO THESE PLANS BEING STAMPED, SIGNED, AND DATED BY THE PROFESSIONAL ENGINEER OF RECORD. REVIEW BY THE TOWN DOES NOT CONSTITUTE APPROVAL OF THE PLANS DESIGN OR ACCURACY AND CORRECTNESS OF ENGINEERING CALCULATIONS. ERRORS IN THE DESIGN OR CALCULATIONS REMAIN THE RESPONSIBILITY OF THE REGISTERED PROFESSIONAL ENGINEER WHOSE STAMP AND SIGNATURE ARE AFFIXED TO THIS DOCUMENT.

THIS REVIEW DOES NOT CONSTITUTE APPROVAL OF ANY PRIVATE ON-SITE IMPROVEMENTS WHICH MAY BE SHOWN. CONSTRUCTION CANNOT COMMENCE UNTIL ALL REQUIRED DRAINAGE/TRAFFIC REPORTS(S), FINAL DEVELOPMENT PLAN(S), SPECIAL REVIEW(S), GRADING PERMIT, AND/OR OTHER PERMITS ARE COMPLETE, APPROVED AND ON FILE WITH THE TOWN OF PARKER

TOWN OF PARKER, DIRECTOR OF ENGINEERING DATE

MIRO
S.A. MIRO INC.
CONSULTING ENGINEERS
4582 South Ulster Street Pkwy.
Suite 750 Denver, CO 80237
ph. 303-741-3737
fax 303-694-3134

811
Know what's **below.**
Call before you dig.

REV.	DESCRIPTION	DATE
1		
2		
3		
4		
5		
6		
7		
8		

CLIENT NAME: **PARKER ADVENTIST HOSPITAL**

PROJECT NAME: **PARKER MOB III**
9403 CROWN CREST BLVD.

DRAWING TITLE: **STORM PLAN AND PROFILE**

FILE PATH: J:\Jobs\18057 Parker MOB III\05 CAD\Plans and Details\C631-STRM-PROF.dwg C-635 - 12/16/2019

COLORADO REGISTERED PROFESSIONAL ENGINEER
JAMES DAVID CLEVELAND
33854
12/19/19

DESIGNED BY:	MHV
DRAWN BY:	DAT
CHECKED BY:	JDC
DATE: 12/10/2019	
MIRO JOB NUMBER 18057	CLIENT JOB NUMBER

DRAWING NUMBER:

C-635

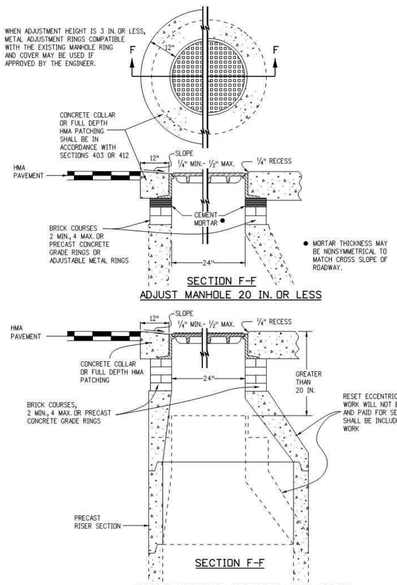

T-BASE MANHOLES NOTES

1. THE T-BASE SECTION SHALL BE SHOP-FABRICATED FOR DELIVERY TO THE CONSTRUCTION SITE AS A COMPLETE UNIT.
2. THESE DETAILS SHOW ONLY THE CONCEPTUAL AND STANDARD DIMENSIONAL REQUIREMENTS FOR TYPE T-BASE MANHOLES. THE CONTRACTOR SHALL FURNISH DETAILED SHOP DRAWINGS FOR APPROVAL PRIOR TO FABRICATION. THE DETAILS SHOWN HEREIN APPLY ONLY TO 48 IN. AND GREATER DIAMETER PIPES.
3. EXCEPT FOR CLASS OF PIPE, SPECIFICATIONS FOR THE MANHOLE SHALL BE THE SAME AS THOSE REQUIRED FOR THE ADJOINING PIPE.
4. THE T-BASE SECTION SHALL MAINTAIN ITS INTERNAL SHAPE AND FLOW AREA. GROUTING OR FILLING SHALL BE APPLIED SO AS TO NOT DISTURB THE NORMAL FLOW OR REDUCE THE AREA.

▲ WHEN FINAL GRADE IS PAVEMENT SURFACE, RECESS MANHOLE RING AND COVER 1/4" MIN. TO 1/2" MAX.

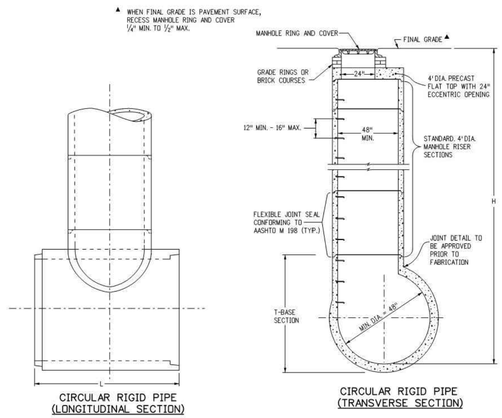

MANHOLE T-BASE

Computer File Information		Sheet Revisions	
Creation Date: 07/04/12 Initials: DD		Date:	Comments
Last Modification Date: 07/04/12 Initials: LTA	(R-X)		
FullPath:www.coloradodot.info/business/designsupport	(R-X)		
Drawing File Name: 6040200303.dgn	(R-X)		
CAD Ver.: MicroStation V8 Scale: Not to Scale Units: English	(R-X)		

Colorado Department of Transportation
4201 East Arkansas Avenue
Denver, Colorado 80222
Phone: (303) 757-9083
Fax: (303) 757-9820
Project Development Branch DD/LTA

MANHOLES

Issued By: Project Development Branch July 4, 2012

STANDARD PLAN NO.
M-604-20
Sheet No. 3 of 3

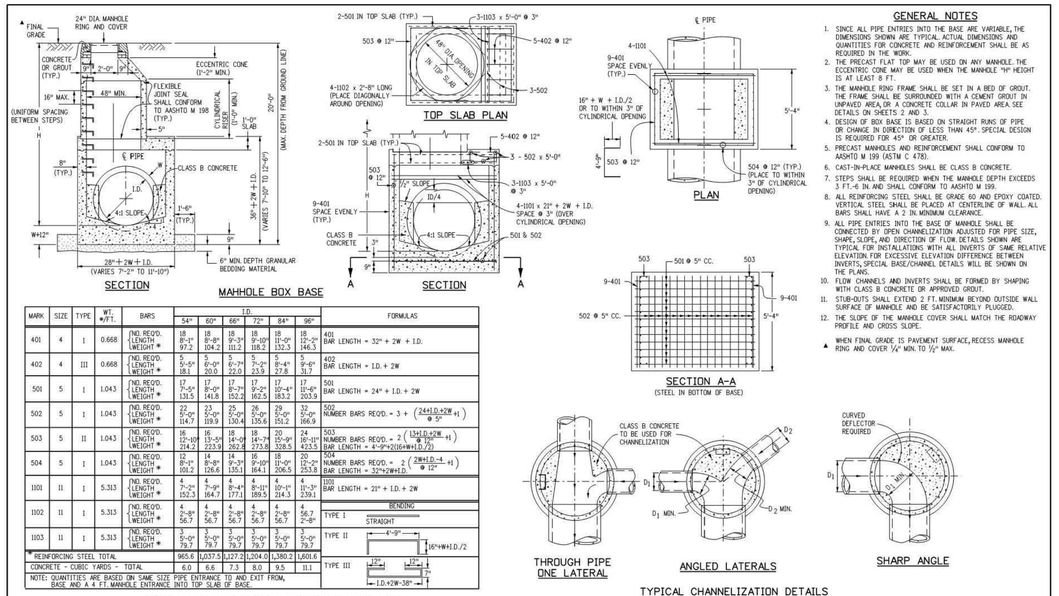

GENERAL NOTES

1. SINCE ALL PIPE ENTRIES INTO THE BASE ARE VARIABLE, THE DIMENSIONS SHOWN ARE TYPICAL. ACTUAL DIMENSIONS AND QUANTITIES FOR CONCRETE AND REINFORCEMENT SHALL BE AS REQUIRED IN THE WORK.
2. THE PRECAST FLAT TOP MAY BE USED ON ANY MANHOLE. THE ECCENTRIC CONE MAY BE USED WHEN THE MANHOLE "H" HEIGHT IS AT LEAST 8 FT.
3. THE MANHOLE RING FRAME SHALL BE SET IN A BED OF GROUT. THE FRAME SHALL BE SURROUNDED WITH A CEMENT GROUT IN UNPAVED AREA, OR A CONCRETE COLLAR IN PAVED AREA. SEE DETAILS ON SHEETS 2 AND 3.
4. DESIGN OF BOX BASE IS BASED ON STRAIGHT RUNS OF PIPE OR CHANGE IN DIRECTION OF LESS THAN 45°. SPECIAL DESIGN IS REQUIRED FOR 45° OR GREATER.
5. PRECAST MANHOLES AND REINFORCEMENT SHALL CONFORM TO AASHTO M 199 (ASTM C 478).
6. CAST-IN-PLACE MANHOLES SHALL BE CLASS B CONCRETE.
7. STEPS SHALL BE REQUIRED WHEN THE MANHOLE DEPTH EXCEEDS 3 FT.-6 IN. AND SHALL CONFORM TO AASHTO M 199.
8. ALL REINFORCING STEEL SHALL BE GRADE 60 AND EPOXY COATED. VERTICAL STEEL SHALL BE PLACED AT CENTERLINE OF WALL. ALL BARS SHALL HAVE A 2 IN. MINIMUM CLEARANCE.
9. ALL PIPE ENTRIES INTO THE BASE OF MANHOLE SHALL BE CONNECTED BY OPEN CHANNELIZATION ADJUSTED FOR PIPE SIZE, SHAPE, SLOPE, AND DIRECTION OF FLOW. DETAILS SHOWN ARE TYPICAL FOR INSTALLATIONS WITH ALL INVERTS OF SAME RELATIVE ELEVATION. FOR EXCESSIVE ELEVATION DIFFERENCE BETWEEN INVERTS, SPECIAL BASE/CHANNEL DETAILS WILL BE SHOWN ON THE PLANS.
10. FLOW CHANNELS AND INVERTS SHALL BE FORMED BY SHAPING WITH CLASS B CONCRETE OR APPROVED GROUT.
11. STUB-OUTS SHALL EXTEND 2 FT. MINIMUM BEYOND OUTSIDE WALL SURFACE OF MANHOLE AND BE SATISFACTORILY PLUGGED.
12. THE SLOPE OF THE MANHOLE COVER SHALL MATCH THE ROADWAY PROFILE AND CROSS SLOPE.

▲ WHEN FINAL GRADE IS PAVEMENT SURFACE, RECESS MANHOLE RING AND COVER 1/4" MIN. TO 1/2" MAX.

MARK	SIZE	TYPE	WT. #/FT.	BARS	I.D. 54"	60"	66"	72"	84"	96"	FORMULAS
401	4	I	0.668	NO. REQ'D. / LENGTH / WEIGHT *	18 / 8'-1" / 97.2	18 / 8'-8" / 104.2	18 / 9'-3" / 111.2	18 / 9'-10" / 118.2	18 / 11'-0" / 132.3	18 / 12'-2" / 146.3	401 BAR LENGTH = 32" + 2W + I.D.
402	4	III	0.668	NO. REQ'D. / LENGTH / WEIGHT *	5 / 5'-5" / 18.1	5 / 6'-0" / 20.0	5 / 6'-7" / 22.0	5 / 7'-2" / 23.9	5 / 8'-4" / 27.8	5 / 9'-6" / 31.7	402 BAR LENGTH = I.D. + 2W
501	5	I	1.043	NO. REQ'D. / LENGTH / WEIGHT *	17 / 7'-5" / 131.5	17 / 8'-0" / 141.8	17 / 8'-7" / 152.2	17 / 9'-2" / 162.5	17 / 10'-4" / 183.2	17 / 11'-6" / 203.9	501 BAR LENGTH = 24" + I.D. + 2W
502	5	I	1.043	NO. REQ'D. / LENGTH / WEIGHT *	22 / 5'-0" / 114.7	23 / 5'-0" / 119.9	25 / 5'-0" / 130.4	26 / 5'-0" / 135.6	29 / 5'-0" / 151.2	32 / 5'-0" / 166.9	502 NUMBER BARS REQ'D. = 3 + ((24+I.D.+2W) / 5")
503	5	II	1.043	NO. REQ'D. / LENGTH / WEIGHT *	16 / 12'-10" / 214.2	16 / 13'-5" / 223.9	18 / 14'-0" / 262.8	18 / 14'-7" / 273.8	20 / 15'-9" / 328.5	24 / 16'-11" / 423.5	503 NUMBER BARS REQ'D. = 2 ((3x I.D.+2W) / 12") BAR LENGTH = 4'-9"+2(16+W+I.D./2)
504	5	I	1.043	NO. REQ'D. / LENGTH / WEIGHT *	12 / 8'-4" / 101.2	14 / 8'-8" / 126.6	14 / 9'-3" / 135.1	16 / 9'-10" / 164.1	18 / 11'-0" / 206.5	20 / 12'-2" / 253.8	504 NUMBER BARS REQ'D. = 2 ((2W+I.D.-4) / 12") BAR LENGTH = 32"+2W+I.D.
1101	11	I	5.313	NO. REQ'D. / LENGTH / WEIGHT *	4 / 7'-2" / 152.3	4 / 7'-9" / 164.7	4 / 8'-4" / 177.1	4 / 8'-11" / 189.5	4 / 10'-11" / 214.3	4 / 11'-3" / 239.1	1101 BAR LENGTH = 21" + I.D. + 2W
1102	11	I	5.313	NO. REQ'D. / LENGTH / WEIGHT *	4 / 2'-8" / 56.7	4 / 2'-8" / 56.7	4 / 2'-8" / 56.7	4 / 2'-8" / 56.7	4 / 2'-8" / 56.7	4 / 56.7 / 2'-8"	BENDING: TYPE I STRAIGHT
1103	11	I	5.313	NO. REQ'D. / LENGTH / WEIGHT *	3 / 5'-0" / 79.7	3 / 5'-0" / 79.7	3 / 5'-0" / 79.7	3 / 5'-0" / 79.7	3 / 5'-0" / 79.7	3 / 5'-0" / 79.7	TYPE II 4'-9" 16"+W+I.D./2
* REINFORCING STEEL TOTAL					965.6	1,037.5	1,127.2	1,204.0	1,380.2	1,601.6	TYPE III 12" 12" 7" I.D.+2W-38"
CONCRETE - CUBIC YARDS - TOTAL					6.0	6.6	7.3	8.0	9.5	11.1	

NOTE: QUANTITIES ARE BASED ON SAME SIZE PIPE ENTRANCE TO AND EXIT FROM, BASE AND A 4 FT. MANHOLE ENTRANCE INTO TOP SLAB OF BASE.

QUANTITIES FOR CONCRETE MANHOLE BOX BASE

TYPICAL CHANNELIZATION DETAILS

Computer File Information		Sheet Revisions	
Creation Date: 07/04/12 Initials: DD		Date:	Comments
Last Modification Date: 07/04/12 Initials: LTA	(R-X)		
FullPath:www.coloradodot.info/business/designsupport	(R-X)		
Drawing File Name: M06040200203.dgn	(R-X)		
CAD Ver.: MicroStation V8 Scale: Not to Scale Units: English	(R-X)		

Colorado Department of Transportation
4201 East Arkansas Avenue
Denver, Colorado 80222
Phone: (303) 757-9083
Fax: (303) 757-9820
Project Development Branch DD/LTA

MANHOLES

Issued By: Project Development Branch July 4, 2012

STANDARD PLAN NO.
M-604-20
Sheet No. 1 of 3

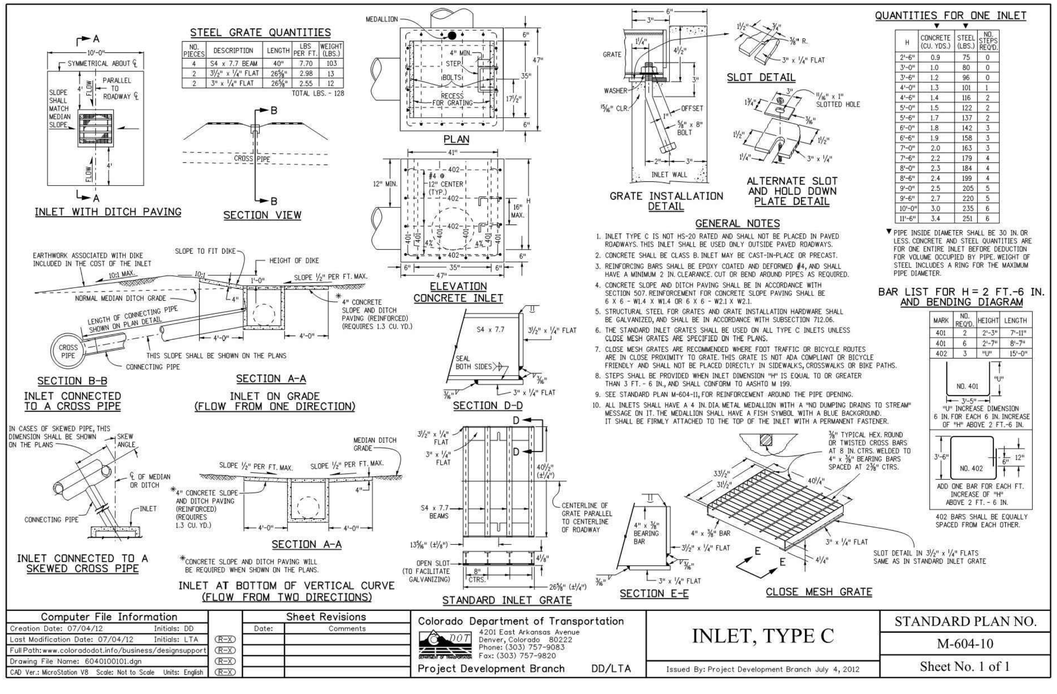

QUANTITIES FOR ONE INLET

H	CONCRETE (CU. YDS.)	STEEL (LBS.)	NO. STEPS REQ'D.
2'-6"	0.9	75	0
3'-0"	1.0	80	0
3'-6"	1.2	96	0
4'-0"	1.3	101	1
4'-6"	1.4	116	2
5'-0"	1.5	122	2
5'-6"	1.7	137	2
6'-0"	1.8	142	3
6'-6"	1.9	158	3
7'-0"	2.0	163	3
7'-6"	2.2	179	4
8'-0"	2.3	184	4
8'-6"	2.4	199	4
9'-0"	2.5	205	5
9'-6"	2.7	220	5
10'-0"	3.0	235	6
11'-6"	3.4	251	6

▼ PIPE INSIDE DIAMETER SHALL BE 30 IN. OR LESS. CONCRETE AND STEEL QUANTITIES ARE FOR ONE ENTIRE INLET BEFORE DEDUCTION FOR VOLUME OCCUPIED BY PIPE. WEIGHT OF STEEL INCLUDES A RING FOR THE MAXIMUM PIPE DIAMETER.

GENERAL NOTES

1. INLET TYPE C IS NOT HS-20 RATED AND SHALL NOT BE PLACED IN PAVED ROADWAYS. THIS INLET SHALL BE USED ONLY OUTSIDE PAVED ROADWAYS.
2. CONCRETE SHALL BE CLASS B. INLET MAY BE CAST-IN-PLACE OR PRECAST.
3. REINFORCING BARS SHALL BE EPOXY COATED AND DEFORMED #4, AND SHALL HAVE A MINIMUM 2 IN. CLEARANCE. CUT OR BEND AROUND PIPES AS REQUIRED.
4. CONCRETE SLOPE AND DITCH PAVING SHALL BE IN ACCORDANCE WITH SECTION 507. REINFORCEMENT FOR CONCRETE SLOPE PAVING SHALL BE 6 X 6 - W1.4 X W1.4 OR 6 X 6 - W2.1 X W2.1.
5. STRUCTURAL STEEL FOR GRATES AND GRATE INSTALLATION HARDWARE SHALL BE GALVANIZED, AND SHALL BE IN ACCORDANCE WITH SUBSECTION 712.06.
6. THE STANDARD INLET GRATES SHALL BE USED ON ALL TYPE C INLETS UNLESS CLOSE MESH GRATES ARE SPECIFIED ON THE PLANS.
7. CLOSE MESH GRATES ARE RECOMMENDED WHERE FOOT TRAFFIC OR BICYCLE ROUTES ARE IN CLOSE PROXIMITY TO GRATE. THIS GRATE IS NOT ADA COMPLIANT OR BICYCLE FRIENDLY AND SHALL NOT BE PLACED DIRECTLY IN SIDEWALKS, CROSSWALKS OR BIKE PATHS.
8. STEPS SHALL BE PROVIDED WHEN INLET DIMENSION "H" IS EQUAL TO OR GREATER THAN 3 FT. - 6 IN., AND SHALL CONFORM TO AASHTO M 199.
9. SEE STANDARD PLAN M-604-11, FOR REINFORCEMENT AROUND THE PIPE OPENING.
10. ALL INLETS SHALL HAVE A 4 IN. DIA. METAL MEDALLION WITH A "NO DUMPING DRAINS TO STREAM" MESSAGE ON IT. THE MEDALLION SHALL HAVE A FISH SYMBOL WITH A BLUE BACKGROUND. IT SHALL BE FIRMLY ATTACHED TO THE TOP OF THE INLET WITH A PERMANENT FASTENER.

BAR LIST FOR H = 2 FT.-6 IN. AND BENDING DIAGRAM

MARK	NO. REQ'D.	HEIGHT	LENGTH
401	2	2'-3"	7'-11"
401	6	2'-7"	8'-7"
402	3	"U"	15'-0"

Computer File Information		Sheet Revisions	
Creation Date: 07/04/12 Initials: DD		Date:	Comments
Last Modification Date: 07/04/12 Initials: LTA	(R-X)		
FullPath:www.coloradodot.info/business/designsupport	(R-X)		
Drawing File Name: 6040100101.dgn	(R-X)		
CAD Ver.: MicroStation V8 Scale: Not to Scale Units: English	(R-X)		

Colorado Department of Transportation
4201 East Arkansas Avenue
Denver, Colorado 80222
Phone: (303) 757-9083
Fax: (303) 757-9820
Project Development Branch DD/LTA

INLET, TYPE C

Issued By: Project Development Branch July 4, 2012

STANDARD PLAN NO.
M-604-10
Sheet No. 1 of 1

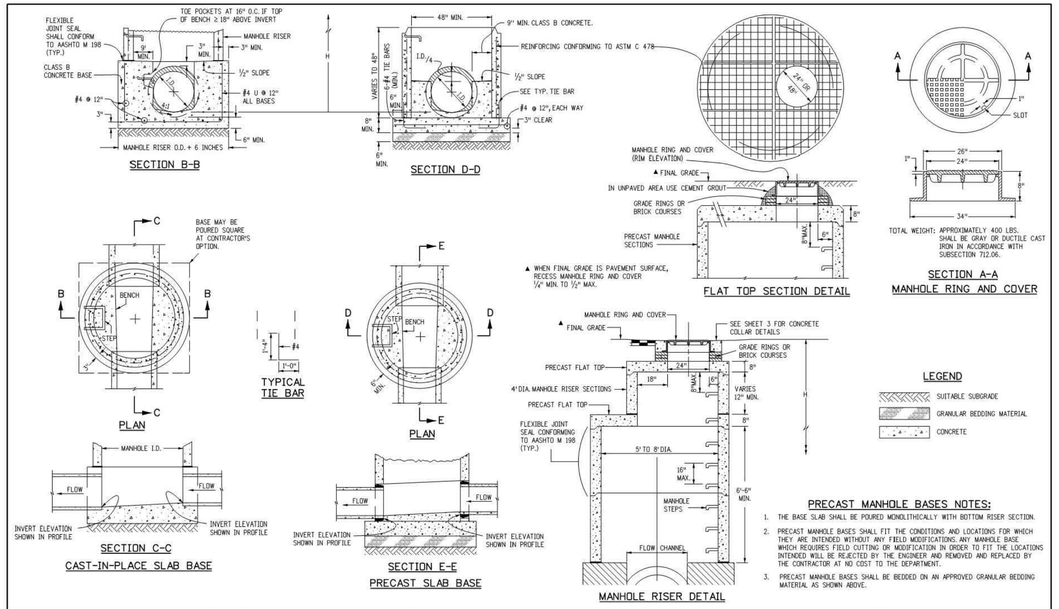

PRECAST MANHOLE BASES NOTES:

1. THE BASE SLAB SHALL BE POURED MONOLITHICALLY WITH BOTTOM RISER SECTION.
2. PRECAST MANHOLE BASES SHALL FIT THE CONDITIONS AND LOCATIONS FOR WHICH THEY ARE INTENDED WITHOUT ANY FIELD MODIFICATIONS. ANY MANHOLE BASE WHICH REQUIRES FIELD CUTTING OR MODIFICATION IN ORDER TO FIT THE LOCATIONS INTENDED WILL BE REJECTED BY THE ENGINEER AND REMOVED AND REPLACED BY THE CONTRACTOR AT NO COST TO THE DEPARTMENT.
3. PRECAST MANHOLE BASES SHALL BE BEDDED ON AN APPROVED GRANULAR BEDDING MATERIAL AS SHOWN ABOVE.

Computer File Information		Sheet Revisions	
Creation Date: 07/04/12 Initials: DD		Date:	Comments
Last Modification Date: 07/04/12 Initials: LTA	(R-X)		
FullPath:www.coloradodot.info/business/designsupport	(R-X)		
Drawing File Name: M06040200203.dgn	(R-X)		
CAD Ver.: MicroStation V8 Scale: Not to Scale Units: English	(R-X)		

Colorado Department of Transportation
4201 East Arkansas Avenue
Denver, Colorado 80222
Phone: (303) 757-9083
Fax: (303) 757-9820
Project Development Branch DD/LTA

MANHOLES

Issued By: Project Development Branch July 4, 2012

STANDARD PLAN NO.
M-604-20
Sheet No. 2 of 3

MIRO
S.A. MIRO INC.
CONSULTING ENGINEERS
4582 South Ulster Street Pkwy.
Suite 750 Denver, CO 80237
ph. 303-741-3737
fax 303-694-3134

811
Know what's **below.**
Call before you dig.

REV.	DESCRIPTION	DATE
1		
2		
3		
4		
5		
6		
7		
8		

CLIENT NAME: PARKER ADVENTIST HOSPITAL
PROJECT NAME: PARKER MOB III, 9403 CROWN CREST BLVD.
DRAWING TITLE: STORM DETAILS
FILE PATH: J:\Jobs\18057 Parker MOB III\05 CAD\Plans and Details\C651-STRM-DTLS.dwg C-651 - 12/16/2019

COLORADO REGISTERED PROFESSIONAL ENGINEER
JONATHAN C. VANDERSLUIS
33854
12/19/19
PROFESSIONAL ENGINEER

DESIGNED BY:	MHV
DRAWN BY:	DAT
CHECKED BY:	JDC
DATE:	12/10/2019
MIRO JOB NUMBER	CLIENT JOB NUMBER
18057	

DRAWING NUMBER:
C-651

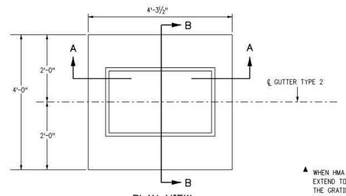

PLAN VIEW
TYPE 13 INLET FOR GUTTER TYPE 2

▲ WHEN HMA MATERIAL IS TO EXTEND TO THE EDGE OF THE GRATING FRAME, CONCRETE MAY BE DEPRESSED.

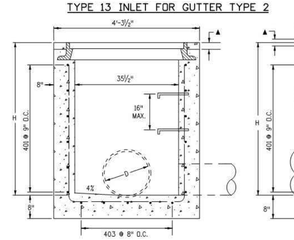

SECTION A-A
D MAX = 30 IN. FOR H > 4 FT.

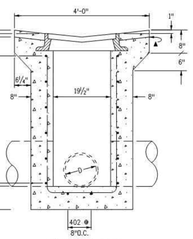

SECTION B-B
D MAX = 18 IN. FOR ALL H

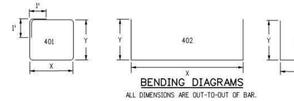

BENDING DIAGRAMS
ALL DIMENSIONS ARE OUT-TO-OUT OF BAR.

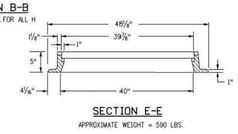

SECTION E-E
APPROXIMATE WEIGHT = 590 LBS.

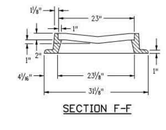

SECTION F-F

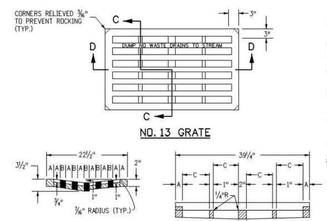

NO. 13 GRATE

SECTION C-C
A = 1⅞"
B = 1⅝"
C = 7⅝"

SECTION D-D

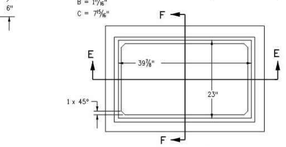

NO. 13 GRATING & FRAMES

GENERAL NOTES

1. CONCRETE SHALL BE CLASS B. INLET MAY BE CAST-IN-PLACE OR PRECAST.
2. CAST-IN-PLACE CONCRETE WALLS SHALL BE FORMED ON BOTH SIDES.
3. EXPOSED CONCRETE CORNERS SHALL BE CHAMFERED ¾ IN.
4. REINFORCING BARS SHALL BE DEFORMED #4 AND SHALL HAVE A 2 IN. MINIMUM CLEARANCE. ALL REINFORCING BARS SHALL BE EPOXY COATED.
5. STEPS SHALL BE PROVIDED WHEN INLET DIMENSION "H" IS EQUAL TO OR GREATER THAN 3 FT.-6 IN. AND SHALL CONFORM TO AASHTO M 199.
6. ALL GRATES AND FRAMES SHALL BE GRAY OR DUCTILE CAST IRON IN ACCORDANCE WITH SUBSECTION 712.06. GRATES AND FRAMES SHALL BE DESIGNED TO WITHSTAND HS 20 LOADING.
7. STATION POINT IS AT THE CENTER OF THE INLET.
8. GRATE SHALL HAVE "DUMP NO WASTE DRAINS TO STREAM" MESSAGE CAST ON SURFACE.

H	CONCRETE	REINFORCING STEEL	NO. OF 401 BARS	MAXIMUM PIPE I.D.	
				SEC. A-A	SEC. B-B
	CU. YDS.	@ LB.	REQ'D.	IN.	IN.
3'-0"	1.3	72	4	18	18
3'-6"	1.5	76	4	24	18
4'-0"	1.6	90	5	30	18
4'-6"	1.8	104	6	30	18
5'-0"	1.9	109	6	30	18
5'-6"	2.1	122	7	30	18
6'-0"	2.2	136	8	30	18
6'-6"	2.4	141	8	30	18
7'-0"	2.5	154	9	30	18
7'-6"	2.7	168	10	30	18
8'-0"	2.8	173	10	30	18
8'-6"	3.0	187	11	30	18
9'-0"	3.1	200	12	30	18
9'-6"	3.3	205	12	30	18
10'-0"	3.4	219	13	30	18

@ INCLUDES 1% FOR OVERRUN.
NOTE: CONCRETE QUANTITIES INCLUDE VOLUME OCCUPIED BY PIPE.

QUANTITIES FOR ONE INLET

MARK	NO. REQ'D.	DIMENSIONS		LENGTH
		X	Y	
401	4	3'-6"	2'-2"	13'-4"
402	2	3'-4½"	* 2'-4½"	8'-5½"
403	5	2'-2½"	* 2'-2"	7'-2½"

* ADD 6 IN. TO THIS DIMENSION FOR EACH 6 IN. INCREASE OF "H" OVER 3 FT.-0 IN.

BAR LIST FOR H = 3 FT.-0 IN.

Computer File Information	
Creation Date: 07/04/12	Initials: DD
Last Modification Date: 07/04/12	Initials: LTA
Full Path: www.coloradodot.info/business/designsupport	
Drawing File Name: 6040130101.dgn	
CAD Ver.: MicroStation V8 Scale: Not to Scale Units: English	

Sheet Revisions	
Date:	Comments

Colorado Department of Transportation
4201 East Arkansas Avenue
Denver, Colorado 80222
Phone: (303) 757-9083
Fax: (303) 757-9820
Project Development Branch DD/LTA

CONCRETE INLET
TYPE 13

STANDARD PLAN NO.
M-604-13
Sheet No. 1 of 1
Issued By: Project Development Branch July 4, 2012

MIRO
S.A. MIRO INC.
CONSULTING ENGINEERS
4582 South Ulster Street Pkwy.
Suite 750 Denver, CO 80237
ph. 303-741-3737
fax 303-694-3134

811
Know what's **below.**
Call before you dig.

REV.	DESCRIPTION	DATE
1		
2		
3		
4		
5		
6		
7		
8		

CLIENT NAME: **PARKER ADVENTIST HOSPITAL**
PROJECT NAME: **PARKER MOB III**
9403 CROWN CREST BLVD.
DRAWING TITLE: **STORM DETAILS**
FILE PATH: J:\Jobs\18057 Parker MOB III\05 CAD\Plans and Details\C651-STRM-DTLS.dwg C-652 - 12/16/2019

COLORADO REGISTERED PROFESSIONAL ENGINEER
33854
12/19/19

DESIGNED BY:	MHV
DRAWN BY:	DAT
CHECKED BY:	JDC
DATE: 12/10/2019	
MIRO JOB NUMBER 18057	CLIENT JOB NUMBER

DRAWING NUMBER:
C-652