



**TOWN OF PARKER COMMUNITY DEVELOPMENT DEPARTMENT  
LAND USE AND DEVELOPMENT APPLICATION**

20120 E. Mainstreet, Parker, CO 80138  
303/841.2332 (Phone) 303/841.3223 (Fax) http://www.parkeronline.org (internet)

**Instructions:**

1. All applications must be typed or printed. Illegible applications may be rejected at the discretion of the Community Development Department.
2. All applicable sections must be completed, and the application signed by ALL parties of interest. Unsigned applications **WILL NOT** be processed.
3. All requisite Exhibit Attachments must be included if the application is to be deemed complete.

**Type of Application:**

(Check All that Apply)

<input type="checkbox"/> Amendment to Comprehensive Plan	<input type="checkbox"/> Vacation of Lot Line or Easement
<input type="checkbox"/> Annexation & Rezoning	<input type="checkbox"/> Use by Special Review
<input type="checkbox"/> Rezoning or PD Amendment	<input type="checkbox"/> Variance
<input type="checkbox"/> Sketch Plan	<input checked="" type="checkbox"/> Site Plan
<input type="checkbox"/> Preliminary Plan	<input type="checkbox"/> Site Plan Amendment
<input type="checkbox"/> Final Plat	<input type="checkbox"/> Condo Plat
<input type="checkbox"/> Minor Development Plat	<input type="checkbox"/> Amendment to SIA or Recorded Plat
<input type="checkbox"/> Re-Plat	<input type="checkbox"/> Other:

**OFFICIAL USE ONLY**

Case # \_\_\_\_\_

Trakit #: \_\_\_\_\_

Application Accepted by: \_\_\_\_\_

Date: \_\_\_\_\_

Fees: \_\_\_\_\_

Receipt No.: \_\_\_\_\_

Application Reviewed by: \_\_\_\_\_

Date: \_\_\_\_\_

Application Assigned to: \_\_\_\_\_

Date: \_\_\_\_\_

**Project Name: SLIM CHICKENS**

**Address or General Location: SOUTHWEST CORNER OF S. PARKER ROAD AND E. PINE LANE**

Section	9	<input type="checkbox"/> NW	<input type="checkbox"/> NE	<input type="checkbox"/> SW	<input checked="" type="checkbox"/> SE	Lot	3
Township	6 SOUT					Block	
Range	66 WES					Filing No.	1
Total Acres: Gross	0.8723	Net	0.8723				

Requested Application in Detail: Proposed Slim Chickens restaurant.

**Property Owner of Record:**

**Applicant (if different from Property Owner):**

Name: \_\_\_\_\_

Company: EVT Parker Colorado LLC

Address: 2710 E. Camelback Road, Suite 210  
Phoenix, AZ 85016

Phone: 602-468-6131 Fax: \_\_\_\_\_

Email: \_\_\_\_\_

Name: RICK STUCY

Company: Trail Star Development LLC

Address: 425 Wilcox Street  
Castle Rock, CO 80104

Phone: 720-699-0361 Fax: \_\_\_\_\_

Email: rick@trailstardev.com

**Project Representative or Consultant:**

**For Subject Property, List Utility Providers**

Name: Chris Mueller PE NCEES

Company: EES Inc.

Address: 501 S. Cherry St., Suite 300  
Glendale, CO 80246

Phone: 314-737-2758 Fax: \_\_\_\_\_

Email: chris.mueller@ees.us.com

Water: PWSD

Sanitary Sewer: PWSD

Electricity: IREA

Gas: XCEL

Telephone: CENTURY LINK

Cable: COMCAST

Fire Protection: SOUTH METRO FIRE RESCUE

*Note: Unless otherwise specified, all correspondence from the Town will be directed to the project representative.*

**Current Property Zoning & Use:**

**Proposed Property Zoning & Use:**

Zoning: PD

If PD, Specify Use: Commercial

Current Use: Vacant

Subdivision: Parker Auto Plaza

Requested Zoning: \_\_\_\_\_

If Applicable PD Name: \_\_\_\_\_

If Rezoning Total Acreage: \_\_\_\_\_

Proposed Use: \_\_\_\_\_

**Proposals For Construction of New Residential, Commercial, or Industrial Buildings or Space**

Has prior residential project been approved for all or part of this project Yes  No  Total residential dwelling units requested: \_\_\_\_\_

Indicate total number of units: \_\_\_\_\_ Single Family Detached: \_\_\_\_\_ Single Family Attached: \_\_\_\_\_

Multi-Family/Condominiums/Townhomes: \_\_\_\_\_

**Indicate the type of commercial/industrial development proposed (Check all that applies)**

- Retail
  Other Commercial
  Medical/Dental Office
  High Tech Office
  Business/Professional Office  
 Light Industrial
  Warehouse
  Other

Please provide additional descriptions as appropriate: **Restaurant with drive-thru.**

**What type of gross leasable square footage for each category indicated above?**


Type	No. of Buildings	Gross Square Footage	Leasable Square Footage
Restaurant with drive-thru	1	+/- 3,481 SF	+/- 3,481 SF

**By signing below, the Land Owner of Record, Applicant and Project representative are indicating that each understands and agrees to the following terms:**

1. Authorized personnel from the Town of Parker, and its consultants, are hereby granted the right to enter the subject property for the purposes of reviewing and processing the application.
2. The Property Owner of Record acknowledges and agrees that the Town of Parker may file liens against the subject property for any unpaid financial obligation owed to the Town related to reviewing and processing the application.
3. There are no known geologic, physical or biologic hazards, or vicious animals present on the subject property except as indicated in the attached Exhibit D.
4. All requirements for submission of this application for reviewing and processing by Town of Parker Community Development Department made in accordance with the Town's Land Development Code, and any and all applicable Town of Parker Ordinances and Resolutions.
5. All requisite fees have been paid to the Town of Parker.
6. All information contained in this application, the attached Exhibits, and other materials submitted in connection with this application are true and accurate to the best knowledge of the Applicant, Land Owner of Record and Project Representative. It is clearly understood and agreed to that false or untruthful information may be grounds for the Town to stop processing this application or withdrawing any approval granted based upon such false or untruthful information.
7. The Town of Parker is under no obligation to approve the request contained in the application. No promises of approval are conveyed with the acceptance of this application.
8. The schedule of Exhibit attachments, as described below, accompanies this application.
  - Exhibit A: Legal Description of Property.
  - Exhibit B: Title Policy, current to within thirty (30) days of the date of signatures below.
  - Exhibit C: Letter of Authorization from the Property Owner of Record, allowing Applicant and Project Representative to act on their behalf, and accepting ultimate financial obligation for expenses incurred by the Town of Parker as a result of the evaluation of this request.
  - Exhibit D: Disclosure of any Geologic, Physical or Biologic Hazard present on site, or any vicious animals in residence on property.
  - Exhibit E: Vicinity Map of Project Site.


**Property Owner of Record:**

Print Name: **Craig F. Eisenberg**

Signature:  Date: **June 8, 2020**


**Applicant, if different from Property Owner:**

Print Name: **Rick Stucky**

Signature:  Date: **6-3-20**

**Project Representative or Consultant**

Print Name: **CHRIS MUELLER PE NCEES**

Signature:  Date: **6-15-2020**