



Building a Better World for All of Us®

NOT FOR CONSTRUCTION

Owner: New Horizon Academy, 3405 Annapolis Lane N, Suite 100, Plymouth, MN 55447, 763.557.1111
Architect: Short Elliot Hendrickson, Inc., 2000 South Colorado Boulevard, Tower One, Suite 6000, Denver, Colorado 80222, 720.540.6800
Landscape Architect: Short Elliot Hendrickson, Inc., 10901 Red Circle Drive, Suite 300, Minnetonka, MN 55343, 952.912.2800
Civil Engineer: Short Elliot Hendrickson, Inc., 418 West Superior Street, Suite 200, Duluth, MN 55802, 218.279.3000
Structural Engineer: Short Elliot Hendrickson, Inc., 3335 Vadnais Center Drive, St. Paul, MN 55110, 651.490.2000
Mechanical Engineer: Short Elliot Hendrickson, Inc., 3335 Vadnais Center Drive, St. Paul, MN 55110, 651.490.2000
Electrical Engineer: Short Elliot Hendrickson, Inc., 3335 Vadnais Center Drive, St. Paul, MN 55110, 651.490.2000

NEW HORIZON ACADEMY - DOUGLAS 234 FILING, NO. 6 PARKER, CO

This drawing is an instrument of service and shall remain the property of Short Elliot Hendrickson, Inc. (SEH). This drawing and the concepts and ideas contained herein shall not be used, reproduced, revised, or retained without the express written approval of SEH.

SEH Project: NHOAC 156217
Checked By: DBH
Drawn By: AMP

Project Status: TOWN REVIEW, Issue Date: 8/26/2020
TOWN REVIEW, Issue Date: 1/22/2021

Revision Issue: Rev. # 1, Description: TOWN COMMENTS, Date: 1/22/21

COVER SHEET

C0.0

CONTACT LIST

PARKER PUBLIC WORKS
20120 E MAINSTREET
PARKER, CO 80138
STREETS - MIKE WAUGH
STORM WATER - JACOB JAMES
303-840-9546

TOWN OF PARKER POLICE DEPARTMENT
196000 E PARKER SQUARE DR.
PARKER, CO 80134
303-841-9800

PARKER WATER AND SANITATION DISTRICT
18100 E. WOODMAN DR.
PARKER, CO 80134
303-841-4627

FIRE & LIFE SAFETY
RANDALL CAPRA
20120 E. MAINSTREET
CENTENNIAL, CO 80138
303-205-3169

UTILITY NOTIFICATION COMPANY OF COLORADO
2801 S. YOUNGFIELD ST. SUITE 301
GOLDEN, CO 80401
LOCAL CALLS
800-922-1987 (811)

XCEL ENERGY
MICHELLE ONAN
5909 E. 38TH AVE.
DENVER, CO 80207
303-329-1618

COMCAST
KEVIN YOUNG
6859 S. TUCSON WAY
ENGLEWOOD, CO 80112
720-490-3867

CENTURY LINK
WILLIAM BENSON
9750 E. COSTILLA AVE.
ENGLEWOOD, CO 80220
303-792-6069

COLORADO DEPARTMENT OF HEALTH
4210 E. 11TH AVE.
DENVER, CO
303-320-8333

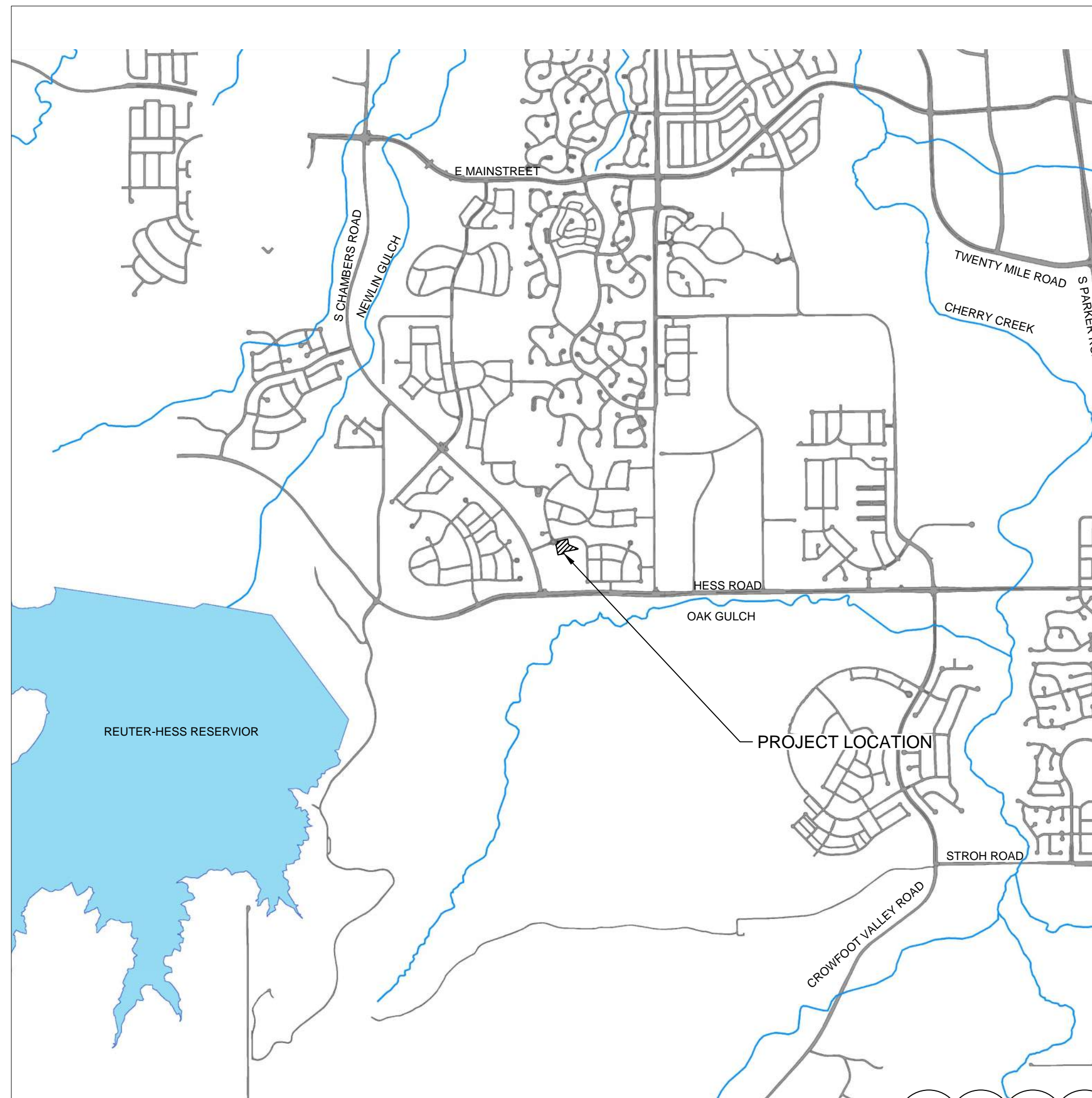
INTERMOUNTAIN RURAL ELECTRIC ASSOCIATION
JASON JENKS
5496 NORTH US HWY 85
P.O. BOX DRAWER A
SEDALIA, CO 80135
303-688-3100

URBAN DRAINAGE FLOOD CONTROL DISTRICT (UDFCD)
MIKE SARMENTO
2480 W 26TH AVE. SUITE 156-B
DENVER, CO 80211
303-455-6277

DOUGLAS 234, FILING NO. 6

A PORTION OF THE SOUTHWEST QUARTER OF THE SOUTHWEST QUARTER OF SECTION 29, TOWNSHIP 6 SOUTH, RANGE 66 WEST OF THE 6TH PRINCIPAL MERIDIAN TOWN OF PARKER, COUNTY OF DOUGLAS, STATE OF COLORADO 1.651 ACRES

SITE PLANS FOR NEW HORIZON ACADEMY



PLAN SHEET INDEX

Table with 2 columns: SHEET NUMBER and SHEET TITLE. Rows include C0.0 COVER SHEET, C0.1 GENERAL NOTES, C1.0 EXISTING CONDITIONS, C1.1 OVERALL SITE, C1.2 BUILDING SITE LAYOUT, C1.3 PARKING LOT SITE LAYOUT, C1.4 RETAINING WALL PLAN, C1.5 - C1.6 CIVIL DETAILS, C2.0 GRADING PLAN, C3.0 INITIAL CBMP PLAN, C3.1 INTERIM-FINAL CBMP PLAN, C3.2 - C3.9 CBMP DETAILS, C4.0 STORM SEWER PLAN - PARKING LOT, C4.1 STORM SEWER PLAN - PLAYGROUND, C4.2 - C4.3 STORM SEWER DETAILS, C5.0 SIGNAGE PLAN, A2.1 - A2.2 PRELIMINARY EXTERIOR ELEVATIONS, A2.3 PRELIMINARY ELEVATIONS, A2.4 - A2.5 PERSPECTIVES, ES.01 PHOTOMETRIC SITE PLAN, ES.02 LIGHT FIXTURE CUTSHEETS, L1.01 LANDSCAPE PLAN, L1.02 IRRIGATION DIAGRAM, L1.03 LANDSCAPE DETAILS, L1.04 SIGN DETAILS, and PLAYGROUND PLANS.

SITE DISTANCE CERTIFICATION

I, THE UNDERSIGNED, HEREBY CERTIFY THAT THE PROPOSED SUBDIVISION IS DESIGNED IN ACCORDANCE WITH THE TOWN OF PARKER SIGHT DISTANCE CRITERIA AND WITH AASHTO POLICY ON GEOMETRIC DESIGN OF HIGHWAY & STREETS.

TIM NUETZEL LICENSE NO. 37763

EXISTING

- RIGHT OF WAY
PERMANENT EASEMENT
PROPERTY LINE
HORIZONTAL CONTROL POINT
BENCHMARK
SURVEY MARKER
SOIL BORING
SANITARY SEWER AND MANHOLE
FORCE MAIN AND LIFT STATION
SANITARY SEWER SERVICE & CLEANOUT
WATER MAIN, HYDRANT, VALVE AND MANHOLE
WATER SERVICE AND CURB STOP BOX
STORM SEWER, MANHOLE AND CATCH BASIN
CULVERT AND APRON ENDWALL
GAS MAIN, VALVE, VENT AND METER
HANDHOLE
BURIED FIBER OPTIC CABLE AND MANHOLE
BURIED PHONE CABLE, PEDESTAL AND MANHOLE
BURIED TV CABLE, PEDESTAL AND MANHOLE
BURIED ELECTRIC CABLE, PEDESTAL, MANHOLE, TRANSFORMER AND METER
OVERHEAD WIRE, POLE AND GUY WIRE
LIGHT POLE
TRAFFIC SIGNAL
STREET NAME SIGN
SIGN (NON STREET NAME)
RAILROAD TRACKS
DECIDUOUS AND CONIFEROUS TREE
BUSH / SHRUB AND STUMP
EDGE OF WOODED AREA
WETLAND
BUILDING
FENCE (UNIDENTIFIED)
BARBED WIRE FENCE
CHAIN LINK FENCE
ELECTRIC WIRE FENCE
WOOD FENCE
WOVEN WIRE FENCE
PLATE BEAM GUARDRAIL
CABLE GUARDRAIL
POST / BOLLARD
RETAINING WALL

PROPOSED

- STREET CENTERLINE
RIGHT-OF-WAY
PERMANENT EASEMENT
TEMPORARY EASEMENT
CONSTRUCTION LIMITS
SANITARY SEWER, BULKHEAD AND MANHOLE
FORCE MAIN
SANITARY SERVICE AND CLEANOUT
WATER MAIN, TEE, HYDRANT, BULKHEAD AND VALVE
WATER VALVE MANHOLE, REDUCER, BEND AND CROSS
WATER SERVICE AND CURB STOP BOX
STORM SEWER, MANHOLE AND CATCH BASIN
CULVERT AND APRON ENDWALL
DRAIN TILE
DITCH / SWALE
RIPRAP
STREET NAME SIGN
SIGN (NON STREET NAME)
RETAINING WALL

SOIL PREPARATION AND PAVEMENT DESIGN NOTE
SOIL PREPARATION AND PAVEMENT DESIGN SHALL BE PER RECOMMENDATIONS FROM A GEOTECHNICAL REPORT PREPARED FOR THIS SITE AS FOLLOWS.

GEOTECHNICAL ENGINEER: ROCKY MOUNTAIN GROUP. PROJECT NO. 167366

THE CONTRACTOR MUST FULLY REVIEW THIS REPORT AND BRING ANY CONFLICTS BETWEEN IT AND THE CONSTRUCTION PLANS AND SPECIFICATIONS TO THE ENGINEER'S ATTENTION PRIOR TO BEGINNING WORK.

BASIS OF BEARINGS:
THE SOUTH LINE OF THE SOUTHWEST QUARTER OF SECTION 29 TOWNSHIP 6 SOUTH, RANGE 66 WEST, 6TH P.M. BEARING SOUTH 89°15'13" WEST AS SHOWN ON FINAL PLAT DOUGLAS 234 FILING NO. 1.

BENCHMARK
BENCHMARK IS BY GPS OBSERVATION NAVD 88. SET SITE BENCHMARK AT NORTHWEST CORNER OF INLET ON CHAMBERS RD. APPROXIMATELY 200'+/- NORTH OF HESS RD.

SCREENING

ALL MECHANICAL EQUIPMENT SHALL BE SCREENED FROM VIEW FROM A PUBLIC RIGHT OF WAY. FINAL LOCATION AND SCREENING MEASURES SHALL BE DETERMINED AT TIME OF FINAL SITE PLAN UNDER CHAPTER 13.06 OF THIS TITLE.

LEGAL DESCRIPTION:

THIS IS AN AS-SURVEYED PERIMETER DESCRIPTION AROUND THE SUBJECT PROPERTY AND IS NOT INTENDED TO REPLACE THE RECORD LEGAL DESCRIPTION. LOT 11, DOUGLAS 234, FILING 6, TOWN OF PARKER, COUNTY OF DOUGLAS, STATE OF COLORADO.

Save: 1/22/2021 12:03 PM apppp Plot: 1/22/2021 6:40 PM X:\KON\NHOAC\156217\Final\design\1-drawings\10-Civil\cadd\dwg\sheet\Site Plans\CO_NHOAC_156217_Site Title.dwg



Building a Better World for All of Us®

NOT FOR CONSTRUCTION

TOWN OF PARKER GENERAL NOTES – CONSTRUCTION

- 1. ALL MATERIALS AND CONSTRUCTION SHALL BE IN CONFORMANCE WITH THE LATEST EDITION OF THE COLORADO DEPARTMENT OF TRANSPORTATION STANDARD SPECIFICATIONS FOR ROAD AND BRIDGE CONSTRUCTION...

TOWN OF PARKER GENERAL NOTES – ROADWAY NOTES

- 1. PAVING SHALL NOT COMMENCE UNTIL A SOILS REPORT AND PAVEMENT DESIGN IS APPROVED BY THE TOWN OF PARKER AND SUBGRADE COMPACTION TESTS ARE SUBMITTED TO AND APPROVED BY THE TOWN INSPECTOR.

TOWN OF PARKER GENERAL NOTES – STORM SEWER SYSTEM

- 1. ALL STORM DRAINAGE IMPROVEMENTS ARE SUBJECT TO COMPLIANCE WITH THE COLORADO DEPARTMENT OF TRANSPORTATION (CDOT) CURRENT EDITION OF THE STANDARD SPECIFICATIONS FOR ROAD AND BRIDGE CONSTRUCTION...

TOWN OF PARKER GENERAL NOTES – STORM SEWER SYSTEM (CONT.)

- 9. JOINT RESTRAINTS AND TOE-WALLS, CONFORMING TO CDOT M&S STANDARD PLAN NO. M-601-11 SHALL BE USED ON ALL RCP FLARED END SECTION OUTFALLS.

TOWN OF PARKER GENERAL NOTES – SIGNAGE AND STRIPING

- 1. ALL TRAFFIC CONTROL DEVICES SHALL CONFORM TO THE MOST RECENT VERSION OF THE FEDERAL MANUAL ON UNIFORM TRAFFIC CONTROL DEVICES (MUTCD), COLORADO SUPPLEMENTAL MUTCD, AND THE TOWN OF PARKER ROADWAY DESIGN AND CONSTRUCTION CRITERIA MANUAL.

TOWN OF PARKER GENERAL NOTES – SIGNAGE AND STRIPING

- 15. CROSSWALKS: SHALL BE CONSTRUCTED USING PREFORMED THERMO-PLASTIC OR AN APPROVED EQUAL. SHALL BE LONGITUDINAL 2 FEET BY 10 FEET (CONTINENTAL) TYPE OR OTHER APPROVED BY THE TOWN OF PARKER.

Save: 1/20/2021 8:51 AM kjglendinning Plot: 1/22/2021 6:42 PM X:\KON\NHOAC\156217\Final\dsghn151-drawings\10-Civil\cadwg\sheet\Site Plans\CO_NHOAC\156217_General Notes.dwg

Owner: New Horizon Academy, 3405 Annapolis Lane N., Suite 100, Plymouth, MN 55447, 763.557.1111. Architect: Short Elliot Hendrickson, Inc., 2000 South Colorado Boulevard, Tower One, Suite 6000, Denver, Colorado 80222, 720.540.6800.

NEW HORIZON ACADEMY - DOUGLAS 234 FILING, NO. 6 PARKER, CO

This drawing is an instrument of service and shall remain the property of Short Elliot Hendrickson, Inc. (SEH). This drawing and the concepts and ideas contained herein shall not be used, reproduced, revised, or retained without the express written approval of SEH.

Table with columns: SEH Project, Checked By, Drawn By, NHOAC 156217, DEH, AMP, Project Status, Issue Date, TOWN REVIEW, 8/26/2020, TOWN REVIEW, 1/22/2021.

GENERAL NOTES

C0.1

**NOT FOR
CONSTRUCTION**

Owner
New Horizon Academy
3405 Annapolis Lane
N., Suite 100
Plymouth, MN 55447
763.557.1111

Architect
Short Elliott Hendrickson, Inc.
2000 South Colorado Boulevard
Tower One, Suite 6000
Denver, Colorado 80222
720.540.6800

Landscape Architect
Short Elliott Hendrickson, Inc.
10901 Red Circle Drive
Suite 300
Minnetonka, MN 55343
952.912.2800

Civil Engineer
Short Elliott Hendrickson, Inc.
418 West Superior Street
Suite 200
Duluth, MN 55802
218.279.3000

Structural Engineer
Short Elliott Hendrickson, Inc.
3535 Vadnais Center Drive
St. Paul, MN 55110
651.490.2000

Mechanical Engineer
Short Elliott Hendrickson, Inc.
3535 Vadnais Center Drive
St. Paul, MN 55110
651.490.2000

Electrical Engineer
Short Elliott Hendrickson, Inc.
3535 Vadnais Center Drive
St. Paul, MN 55110
651.490.2000

**NEW HORIZON ACADEMY -
DOUGLAS 234 FILING, NO. 6
PARKER, CO**

This drawing is an instrument of service and shall remain the property of Short Elliott Hendrickson, Inc. (SEH). This drawing and the concepts and ideas contained herein shall not be used, reproduced, revised, or retained without the express written approval of SEH.

Substantiation or distribution of this drawing to most officials or regulatory requirements or for other purposes in connection with the project is not to be construed as modification in any way of the rights of SEH.

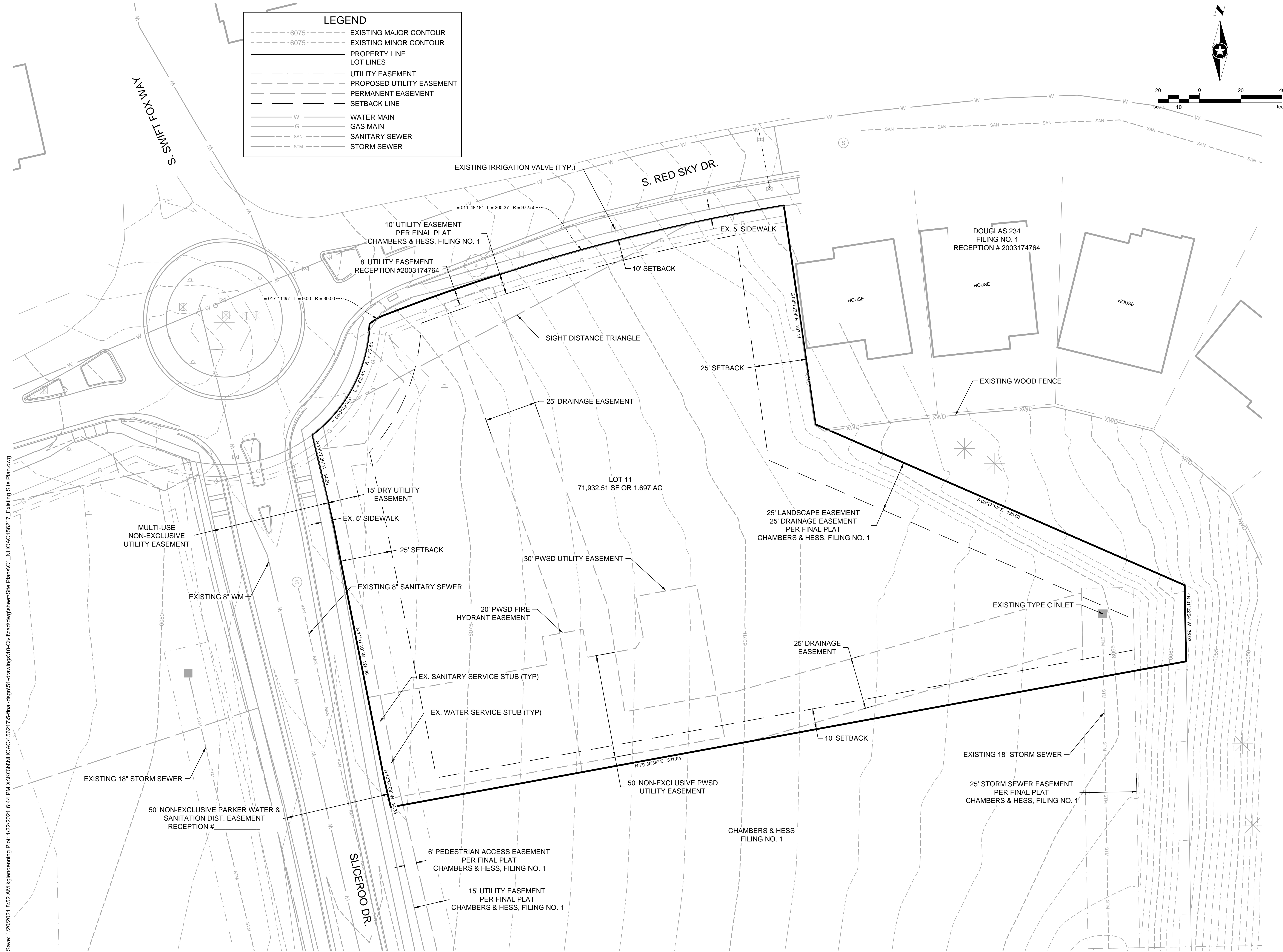
SEH Project NHOAC 156217
Checked By DJH
Drawn By AMP

Project Status Issue Date
TOWN REVIEW 8/26/2020
TOWN REVIEW 1/22/2021

| Rev. # | Description | Date |
|--------|---------------|---------|
| 1 | TOWN COMMENTS | 1/22/21 |

EXISTING CONDITIONS

C1.0



Save: 1/20/2021 8:52 AM kglendinning Plot: 1/22/2021 6:44 PM X:\KONN\NHOAC\156217\5-final\dsign\51-drawings\10-Civil\cad\dwg\sheet\Site Plans\C1_NHOAC\156217_Existing Site Plan.dwg



Building a Better World for All of Us®

NOT FOR CONSTRUCTION

Owner
New Horizon Academy
3405 Annapolis Lane
N., Suite 100
Plymouth, MN 55447
763.557.1111

Architect
Short Elliott Hendrickson, Inc.
2000 South Colorado Boulevard
Tower One, Suite 6000
Denver, Colorado 80222
720.540.6800

Landscape Architect
Short Elliott Hendrickson, Inc.
10901 Red Circle Drive
Suite 300
Minnetonka, MN 55343
952.912.2800

Civil Engineer
Short Elliott Hendrickson, Inc.
418 West Superior Street
Suite 200
Duluth, MN 55802
218.279.3000

Structural Engineer
Short Elliott Hendrickson, Inc.
3535 Vadnais Center Drive
St. Paul, MN 55110
651.490.2000

Mechanical Engineer
Short Elliott Hendrickson, Inc.
3535 Vadnais Center Drive
St. Paul, MN 55110
651.490.2000

Electrical Engineer
Short Elliott Hendrickson, Inc.
3535 Vadnais Center Drive
St. Paul, MN 55110
651.490.2000

NEW HORIZON ACADEMY - DOUGLAS 234 FILING, NO. 6
PARKER, CO

This drawing is an instrument of service and shall remain the property of Short Elliott Hendrickson, Inc. (SEH). This drawing and the concepts and ideas contained herein shall not be used, reproduced, revised, or retained without the express written approval of SEH.

Submission or distribution of this drawing to most officials or regulatory requirements or for other purposes in connection with the project is not to be construed as a modification to the original scope of the rights of SEH.

SEH Project Checked By Drawn By

Project Status TOWN REVIEW TOWN REVIEW

Issue Date 8/26/2020 1/22/2021

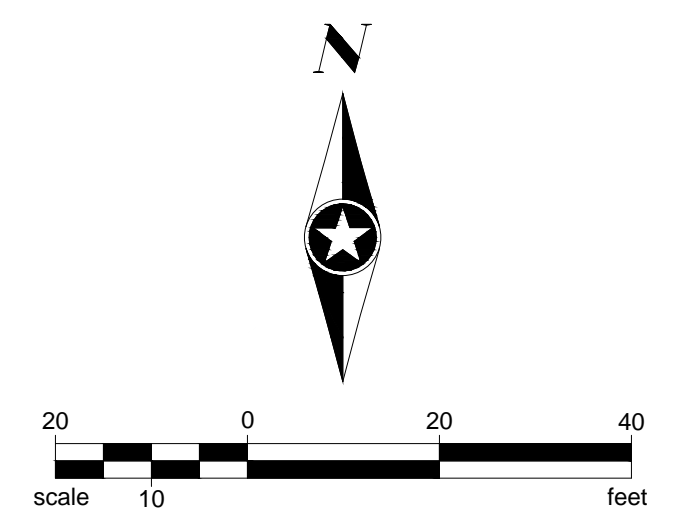
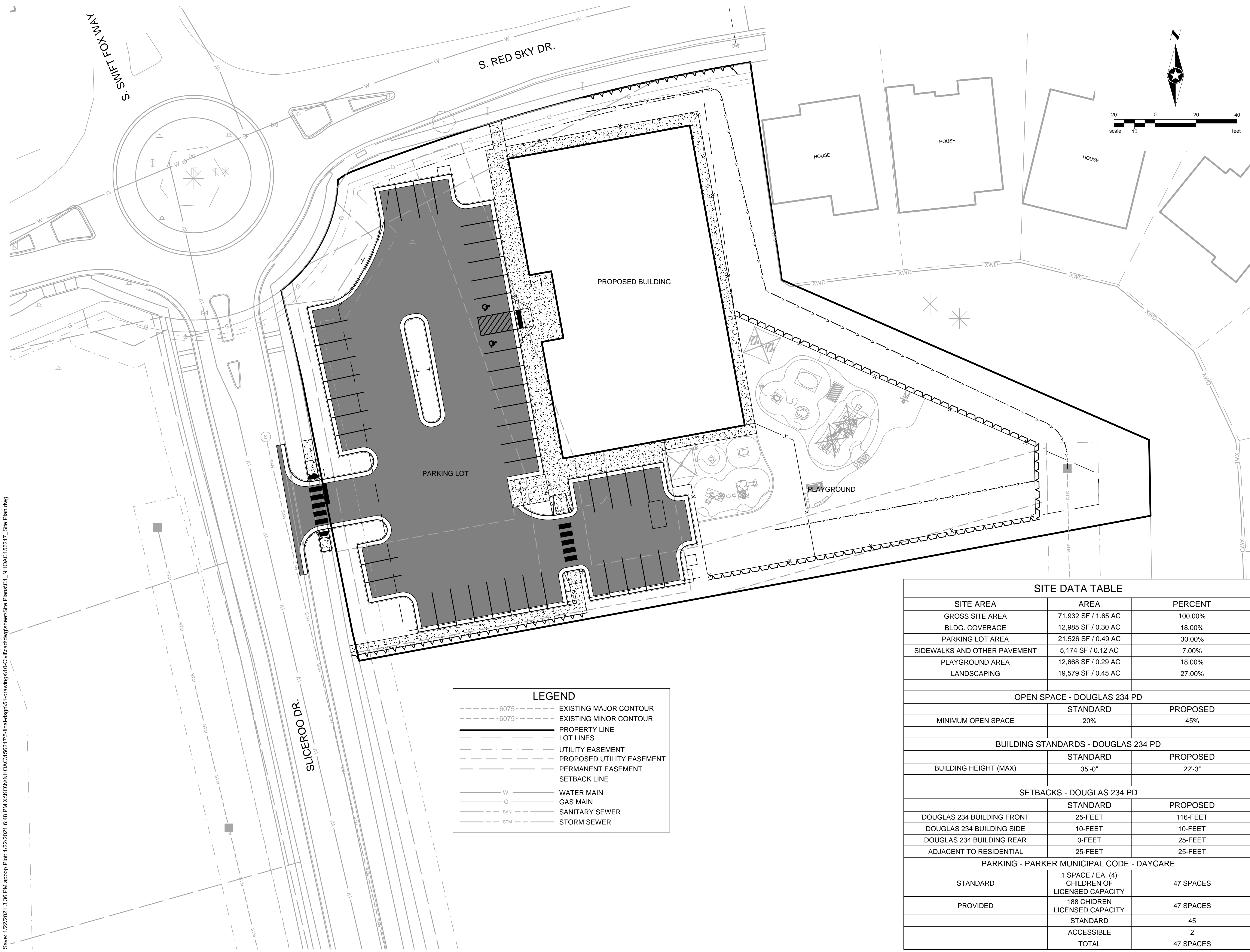
Revision Issue Description TOWN COMMENTS

Date 1/22/21

OVERALL SITE

1

C1.1



LEGEND

- - - - -6075- - - - - EXISTING MAJOR CONTOUR
- - - - -6075- - - - - EXISTING MINOR CONTOUR
- PROPERTY LINE
- LOT LINES
- - - - - UTILITY EASEMENT
- - - - - PROPOSED UTILITY EASEMENT
- - - - - PERMANENT EASEMENT
- SETBACK LINE
- W ——— WATER MAIN
- G ——— GAS MAIN
- SAN ——— SANITARY SEWER
- STM ——— STORM SEWER

| SITE DATA TABLE | | |
|---|---|-----------|
| SITE AREA | AREA | PERCENT |
| GROSS SITE AREA | 71,932 SF / 1.65 AC | 100.00% |
| BLDG. COVERAGE | 12,985 SF / 0.30 AC | 18.00% |
| PARKING LOT AREA | 21,526 SF / 0.49 AC | 30.00% |
| SIDEWALKS AND OTHER PAVEMENT | 5,174 SF / 0.12 AC | 7.00% |
| PLAYGROUND AREA | 12,668 SF / 0.29 AC | 18.00% |
| LANDSCAPING | 19,579 SF / 0.45 AC | 27.00% |
| OPEN SPACE - DOUGLAS 234 PD | | |
| | STANDARD | PROPOSED |
| MINIMUM OPEN SPACE | 20% | 45% |
| BUILDING STANDARDS - DOUGLAS 234 PD | | |
| | STANDARD | PROPOSED |
| BUILDING HEIGHT (MAX) | 35'-0" | 22'-3" |
| SETBACKS - DOUGLAS 234 PD | | |
| | STANDARD | PROPOSED |
| DOUGLAS 234 BUILDING FRONT | 25- FEET | 116- FEET |
| DOUGLAS 234 BUILDING SIDE | 10- FEET | 10- FEET |
| DOUGLAS 234 BUILDING REAR | 0- FEET | 25- FEET |
| ADJACENT TO RESIDENTIAL | 25- FEET | 25- FEET |
| PARKING - PARKER MUNICIPAL CODE - DAYCARE | | |
| STANDARD | 1 SPACE / EA. (4) CHILDREN OF LICENSED CAPACITY | 47 SPACES |
| PROVIDED | 188 CHIDREN LICENSED CAPACITY | 47 SPACES |
| | STANDARD | 45 |
| | ACCESSIBLE | 2 |
| | TOTAL | 47 SPACES |

Save: 1/22/2021 3:36 PM appop Plot: 1/22/2021 6:48 PM X:\KONNINHOC\1562175-final-dsgn\51-drawings\10-Civil\cd\dwg\sheet\Site Plans\C1_NHOAC\156217_Site Plan.dwg



Building a Better World for All of Us®

NOT FOR CONSTRUCTION

Owner
 New Horizon Academy
 3405 Annapolis Lane
 N., Suite 100
 Plymouth, MN 55447
 763.557.1111

Architect
 Short Elliott Hendrickson, Inc.
 2000 South Colorado Boulevard
 Tower One, Suite 6000
 Denver, Colorado 80222
 720.540.6800

Landscape Architect
 Short Elliott Hendrickson, Inc.
 10901 Red Circle Drive
 Suite 300
 Minnetonka, MN 55343
 952.912.2800

Civil Engineer
 Short Elliott Hendrickson, Inc.
 418 West Superior Street
 Suite 200
 Duluth, MN 55802
 218.279.3000

Structural Engineer
 Short Elliott Hendrickson, Inc.
 3335 Vadnais Center Drive
 St. Paul, MN 55110
 651.490.2000

Mechanical Engineer
 Short Elliott Hendrickson, Inc.
 3335 Vadnais Center Drive
 St. Paul, MN 55110
 651.490.2000

Electrical Engineer
 Short Elliott Hendrickson, Inc.
 3335 Vadnais Center Drive
 St. Paul, MN 55110
 651.490.2000

NEW HORIZON ACADEMY -
 DOUGLAS 234 FILING, NO. 6
 PARKER, CO

This drawing is an instrument of service and shall remain the property of Short Elliott Hendrickson, Inc. (SEH). This drawing and the concepts and ideas contained herein shall not be used, reproduced, revised, or retained without the express written approval of SEH.

SEH Project: NHOAC 156217
 Checked By: DJH
 Drawn By: AMP

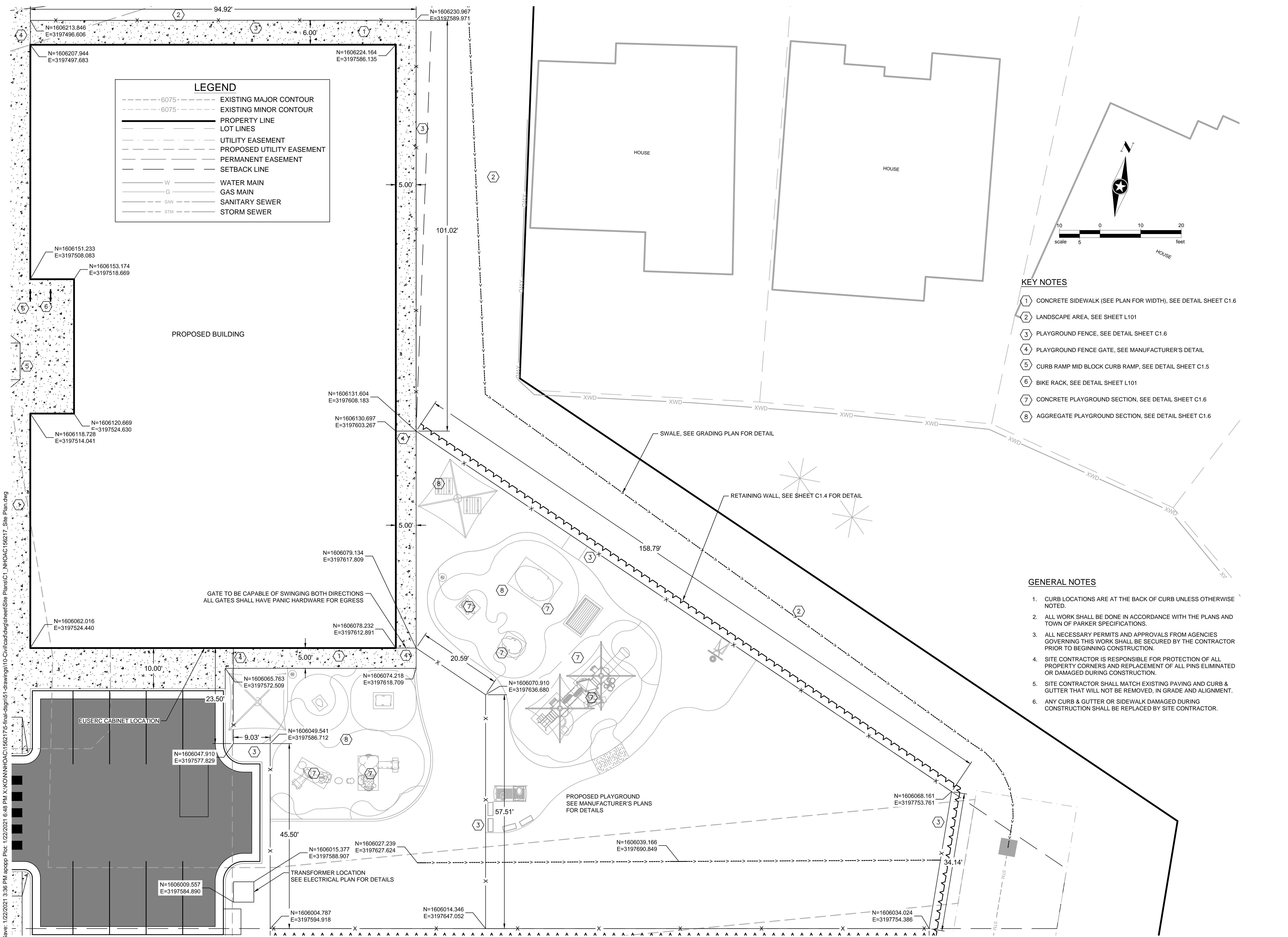
Project Status: TOWN REVIEW
 Issue Date: 8/26/2020

Project Status: TOWN REVIEW
 Issue Date: 1/22/2021

| Rev. # | Description | Date |
|--------|---------------|---------|
| 1 | TOWN COMMENTS | 1/22/21 |

BUILDING SITE LAYOUT

C1.2



LEGEND

- - - - -6075- - - - - EXISTING MAJOR CONTOUR
- - - - -6075- - - - - EXISTING MINOR CONTOUR
- PROPERTY LINE
- LOT LINES
- - - - - UTILITY EASEMENT
- - - - - PROPOSED UTILITY EASEMENT
- PERMANENT EASEMENT
- SETBACK LINE
- W ————— WATER MAIN
- G ————— GAS MAIN
- SAN ————— SANITARY SEWER
- STM ————— STORM SEWER

- KEY NOTES**
- 1 CONCRETE SIDEWALK (SEE PLAN FOR WIDTH), SEE DETAIL SHEET C1.6
 - 2 LANDSCAPE AREA, SEE SHEET L101
 - 3 PLAYGROUND FENCE, SEE DETAIL SHEET C1.6
 - 4 PLAYGROUND FENCE GATE, SEE MANUFACTURER'S DETAIL
 - 5 CURB RAMP MID BLOCK CURB RAMP, SEE DETAIL SHEET C1.5
 - 6 BIKE RACK, SEE DETAIL SHEET L101
 - 7 CONCRETE PLAYGROUND SECTION, SEE DETAIL SHEET C1.6
 - 8 AGGREGATE PLAYGROUND SECTION, SEE DETAIL SHEET C1.6

- GENERAL NOTES**
1. CURB LOCATIONS ARE AT THE BACK OF CURB UNLESS OTHERWISE NOTED.
 2. ALL WORK SHALL BE DONE IN ACCORDANCE WITH THE PLANS AND TOWN OF PARKER SPECIFICATIONS.
 3. ALL NECESSARY PERMITS AND APPROVALS FROM AGENCIES GOVERNING THIS WORK SHALL BE SECURED BY THE CONTRACTOR PRIOR TO BEGINNING CONSTRUCTION.
 4. SITE CONTRACTOR IS RESPONSIBLE FOR PROTECTION OF ALL PROPERTY CORNERS AND REPLACEMENT OF ALL PINS ELIMINATED OR DAMAGED DURING CONSTRUCTION.
 5. SITE CONTRACTOR SHALL MATCH EXISTING PAVING AND CURB & GUTTER THAT WILL NOT BE REMOVED, IN GRADE AND ALIGNMENT.
 6. ANY CURB & GUTTER OR SIDEWALK DAMAGED DURING CONSTRUCTION SHALL BE REPLACED BY SITE CONTRACTOR.

Save: 1/22/2021 3:36 PM appop Plot: 1/22/2021 6:48 PM X:\K\NHOAC\1562175-final-dsgn\51-drawings\10-Civil\ad\dwg\sheet\Site Plans\C1_L_NHOAC\156217_Site Plan.dwg

KEY NOTES

- 1 CONCRETE SIDEWALK (SEE PLAN FOR WIDTH), SEE DETAIL SHEET C1.6
- 2 LANDSCAPE AREA, SEE LANDSCAPE PLANS
- 3 PLAYGROUND FENCE, SEE DETAIL SHEET C1.6
- 4 PLAYGROUND FENCE GATE, SEE MANUFACTURER'S DETAIL
- 5 CURB RAMP MID BLOCK CURB RAMP, SEE DETAIL SHEET C1.5
- 6 BIKE RACK, SEE LANDSCAPE PLANS
- 7 ASPHALT PARKING LOT, SEE DETAIL SHEET C1.6
- 8 CONCRETE DUMPSTER PAD, SEE DETAIL SHEET C1.6
- 9 DUMPSTER ENCLOSURE FENCE, SEE ARCHITECTURAL PLANS
- 10 DUMPSTER ENCLOSURE FENCE GATE, SEE ARCHITECTURAL PLANS
- 11 VERTICAL CURB AND GUTTER SECTION (CATCH), SEE DETAIL SHEET C1.5
- 12 VERTICAL CURB AND GUTTER SECTION (SPILL), SEE DETAIL SHEET C1.5
- 13 DIRECTIONAL CURB RAMP WITHIN RADIUS, SEE DETAIL SHEET C1.5
- 14 PEDESTRIAN CURB RAMP FOR SIDEWALK OR TRAIL, SEE DETAIL SHEET C1.5

LEGEND

- - - - -6075- EXISTING MAJOR CONTOUR
- - - - -6075- EXISTING MINOR CONTOUR
- PROPERTY LINE
- LOT LINES
- - - - - UTILITY EASEMENT
- - - - - PROPOSED UTILITY EASEMENT
- PERMANENT EASEMENT
- SETBACK LINE
- W ————— WATER MAIN
- G ————— GAS MAIN
- SAN ————— SANITARY SEWER
- STM ————— STORM SEWER

PROPOSED BUILDING

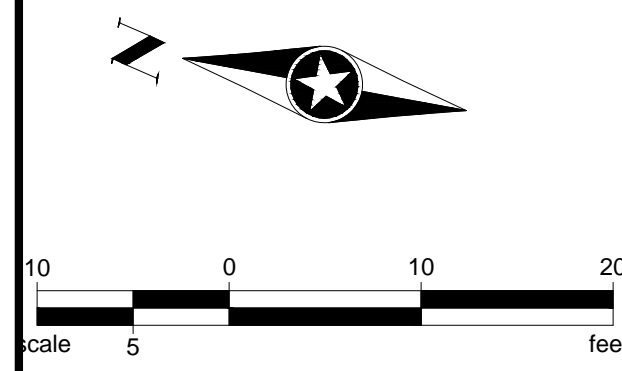
CONNECT TO EXISTING SIDEWALK

RADIUS TABLE

| POINT # | NORTHING | EASTING | RADIUS |
|---------|-------------|-------------|--------|
| 1 | 1606004.909 | 3197526.268 | 4.5' |
| 2 | 1605989.988 | 3197446.653 | 4.5' |
| 3 | 1606027.163 | 3197433.881 | 4.5' |
| 4 | 1606060.532 | 3197427.345 | 4.5' |
| 5 | 1606157.222 | 3197406.08 | 4.5' |
| 6 | 1606199.903 | 3197344.409 | 94.5' |
| 7 | 1606190.568 | 3197476.979 | 4.5' |
| 8 | 1606176.196 | 3197415.564 | 26.5' |
| 9 | 1606083.346 | 3197460.281 | 4.5' |
| 10 | 1606083.483 | 3197461.027 | 4.5' |
| 11 | 1606126.604 | 3197453.119 | 0.75' |
| 12 | 1606126.224 | 3197451.049 | 0.75' |
| 13 | 1606017.4 | 3197408.364 | 9.5' |
| 14 | 1606060.7 | 3197400.543 | 9.5' |
| 15 | 1606052.341 | 3197399.005 | 1.0' |
| 16 | 1606053.237 | 3197406.972 | 1.0' |
| 17 | 1606026.667 | 3197411.771 | 1.0' |
| 18 | 1606024.694 | 3197403.998 | 1.0' |
| 19 | 1606006.172 | 3197533.153 | 1.50' |
| 20 | 1606014.926 | 3197586.448 | 4.50' |
| 21 | 1606048.363 | 3197580.287 | 4.50' |
| 22 | 1606037.647 | 3197527.385 | 1.50' |
| 23 | 1606054.09 | 3197517.256 | 19.50' |
| 24 | 1606039.096 | 3197507.297 | 1.50' |

GENERAL NOTES

- 1. CURB LOCATIONS ARE AT THE BACK OF CURB UNLESS OTHERWISE NOTED.
- 2. ALL PARKING SPACES ARE 9'X20'.
- 3. ALL WORK SHALL BE DONE IN ACCORDANCE WITH THE PLANS AND TOWN OF PARKER SPECIFICATIONS.
- 4. ALL NECESSARY PERMITS AND APPROVALS FROM AGENCIES GOVERNING THIS WORK SHALL BE SECURED BY THE CONTRACTOR PRIOR TO BEGINNING CONSTRUCTION.
- 5. SITE CONTRACTOR IS RESPONSIBLE FOR PROTECTION OF ALL PROPERTY CORNERS AND REPLACEMENT OF ALL PINS ELIMINATED OR DAMAGED DURING CONSTRUCTION.



Owner
 New Horizon Academy
 3405 Annapolis Lane
 N, Suite 100
 Plymouth, MN 55447
 763.557.1111

Architect
 Short Elliot Hendrickson, Inc.
 2000 South Colorado Boulevard
 Tower One, Suite 6000
 Denver, Colorado 80222
 720.540.6800

Landscape Architect
 Short Elliot Hendrickson, Inc.
 10900 Red Circle Drive
 Suite 300
 Minnetonka, MN 55343
 952.912.2600

Civil Engineer
 Short Elliot Hendrickson, Inc.
 418 West Superior Street
 Suite 200
 Duluth, MN 55802
 218.279.3000

Structural Engineer
 Short Elliot Hendrickson, Inc.
 3335 Vadnais Center Drive
 St. Paul, MN 55110
 651.490.2000

Mechanical Engineer
 Short Elliot Hendrickson, Inc.
 3335 Vadnais Center Drive
 St. Paul, MN 55110
 651.490.2000

Electrical Engineer
 Short Elliot Hendrickson, Inc.
 3335 Vadnais Center Drive
 St. Paul, MN 55110
 651.490.2000

NEW HORIZON ACADEMY - DOUGLAS 234 FILING, NO. 6
 PARKER, CO

This drawing is an instrument of service and shall remain the property of Short Elliot Hendrickson, Inc. (SEH). This drawing and the concepts and ideas contained herein shall not be used, reproduced, copied, or retained without the express written approval of SEH.

SEH Project Checked By Drawn By

Project Status: TOWN REVIEW, TOWN REVIEW

Issue Date: 8/26/2020, 1/22/2021

Revision Issue: TOWN COMMENTS

Date: 1/22/21

PARKING LOT SITE LAYOUT

C1.3

Save: 1/22/2021 3:36 PM appop Plot: 1/22/2021 6:48 PM X:\KONNHOAC\1562175-final-dsgn\51-drawings\10-Civil\cd\dwg\sheet\Site Plans\C1_L_NHOAC\156217_Site Plan.dwg

**NOT FOR
CONSTRUCTION**

Owner

New Horizon Academy
3405 Annapolis Lane
N. Suite 100
Plymouth, MN 55447
763.557.1111

Architect

Short Elliott Hendrickson, Inc.
2000 South Colorado Boulevard
Tower One, Suite 6000
Denver, Colorado 80222
720.540.6800

Landscape Architect

Short Elliott Hendrickson, Inc.
10901 Red Circle Drive
Suite 300
Minnetonka, MN 55343
952.912.2800

Civil Engineer

Short Elliott Hendrickson, Inc.
418 West Superior Street
Suite 200
Duluth, MN 55802
218.279.3000

Structural Engineer

Short Elliott Hendrickson, Inc.
3535 Vadnais Center Drive
St. Paul, MN 55110
651.490.2000

Mechanical Engineer

Short Elliott Hendrickson, Inc.
3535 Vadnais Center Drive
St. Paul, MN 55110
651.490.2000

Electrical Engineer

Short Elliott Hendrickson, Inc.
3535 Vadnais Center Drive
St. Paul, MN 55110
651.490.2000

**NEW HORIZON ACADEMY -
DOUGLAS 234 FILING, NO. 6**
PARKER, CO

This drawing is an instrument of service and shall remain the property of Short Elliott Hendrickson, Inc. (SEH). This drawing and the concepts and ideas contained herein shall not be used, reproduced, revised, or retained without the express written approval of SEH.

Substitution or distribution of this drawing to most official or regulatory requirements or for other purposes in connection with the project is not to be construed as modification in derogation of any of the rights of SEH.

SEH Project: NHOAC 156217

Checked By: DJH

Drawn By: AMP

Project Status: TOWN REVIEW

TOWN REVIEW

TOWN REVIEW

Issue Date: 8/26/2020

1/22/2021

Revision Issue

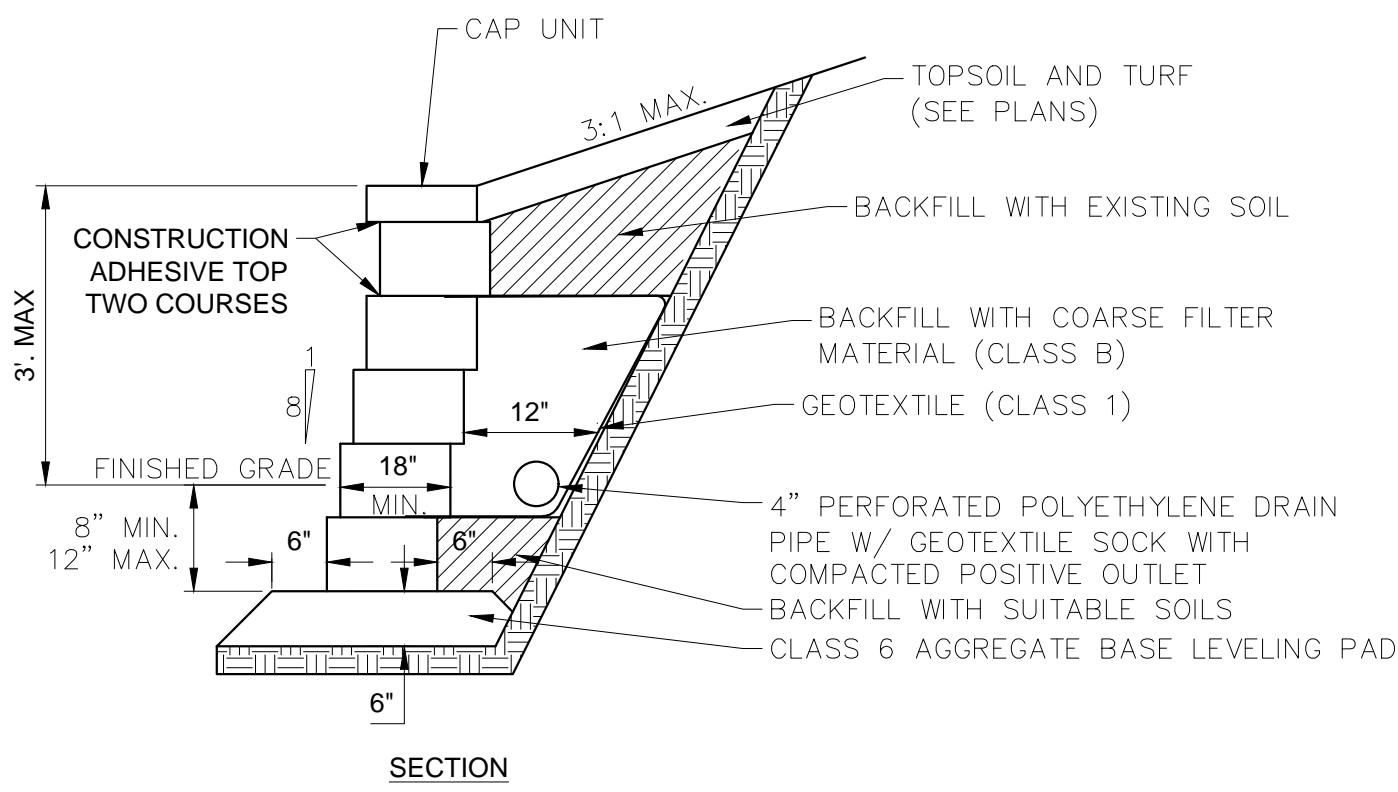
Rev. # 1 Description TOWN COMMENTS Date 1/22/21

RETAINING WALL PLAN

1

C1.4

- NOTES:**
1. MAXIMUM EXPOSED HEIGHT NOT TO EXCEED 3 FEET. A SPECIFIC ENGINEERED DESIGN IS REQUIRED FOR WALLS WITH AN EXPOSED HEIGHT OVER 3 FEET.
 2. FILL ALL VOID AREAS IN MODULAR BLOCK UNITS WITH COARSE FILTER MATERIAL (CLASS B) OR PEA GRAVEL AS APPROVED BY ENGINEER.
 3. MODULAR BLOCK UNITS MUST HAVE INTERLOCKING LIP OR PIN CONNECTIONS.
 4. RETAINING WALL LOCATION SHOWN ON PLANS.
 5. CONTRACTOR TO PROVIDE SHOP DRAWINGS FOR PROPOSED MODULAR BLOCK UNITS.
 6. OUTLET DRAIN PIPE TO A STORM SEWER CATCH BASIN OR MANHOLE OR THROUGH FACE OF WALL.
 7. RETAINING WALL BLOCK TO BE SPLIT FACE AND MATCH BUILDING COLOR PALETTE.



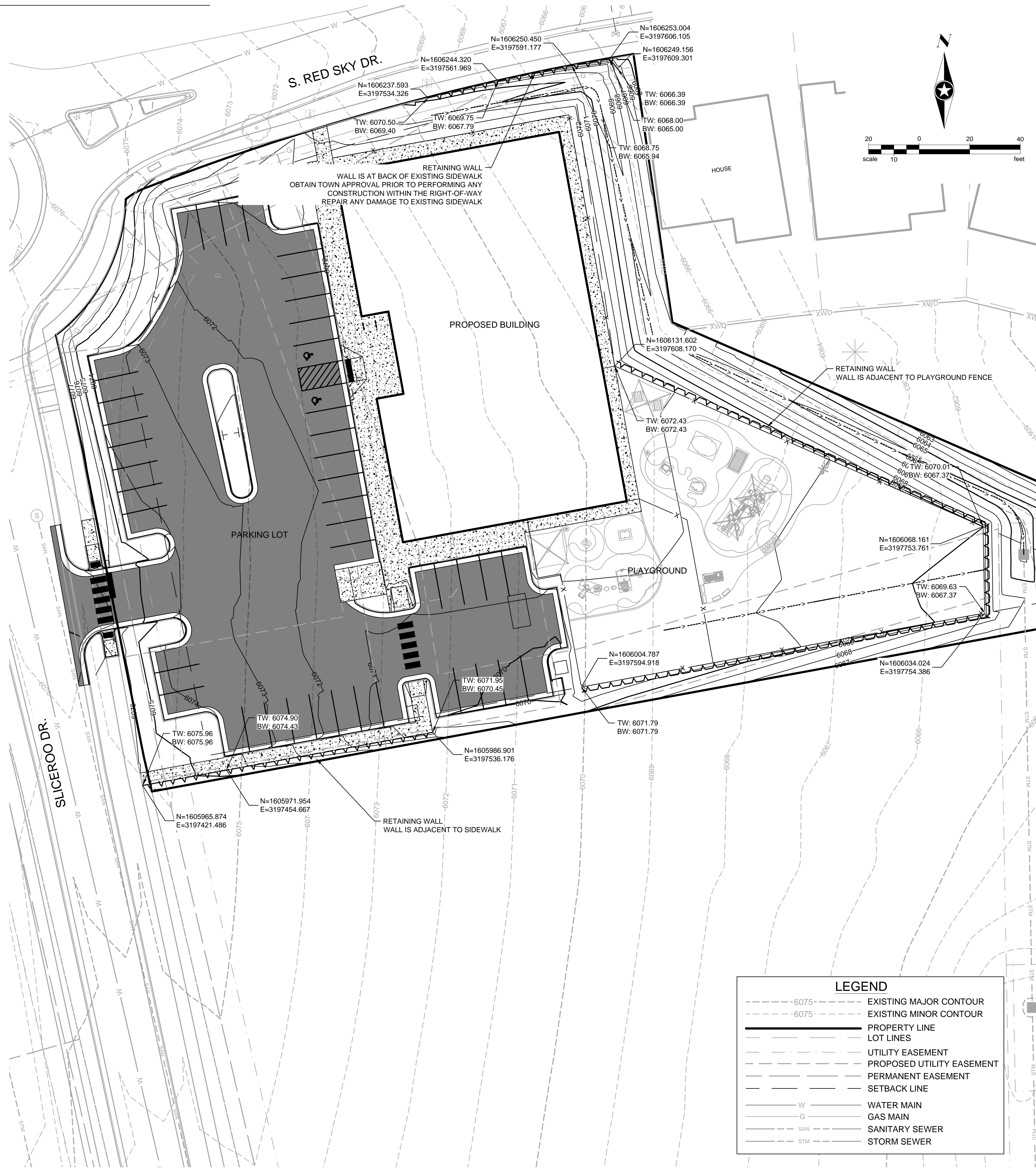
NTS

Revised:
Oct. 2011

SEH Plate No.

MISC-02

**RETAINING WALL DETAIL
GRAVITY WALL**



LEGEND

- - - - -6075- - - - - EXISTING MAJOR CONTOUR
- - - - -6075- - - - - EXISTING MINOR CONTOUR
- PROPERTY LINE
- LOT LINES
- UTILITY EASEMENT
- PROPOSED UTILITY EASEMENT
- PERMANENT EASEMENT
- SETBACK LINE
- W ————— WATER MAIN
- G ————— GAS MAIN
- SAN ————— SANITARY SEWER
- STM ————— STORM SEWER

**NOT FOR
CONSTRUCTION**

Owner
New Horizon Academy
3405 Annapolis Lane
N., Suite 100
Plymouth, MN 55447
763.557.1111

Architect
Short Elliot Hendrickson, Inc.
2000 South Colorado Boulevard
Tower One, Suite 6000
Denver, Colorado 80222
720.540.6800

Landscape Architect
Short Elliot Hendrickson, Inc.
10901 Red Circle Drive
Suite 300
Minnetonka, MN 55343
952.912.2800

Civil Engineer
Short Elliot Hendrickson, Inc.
418 West Superior Street
Suite 200
Duluth, MN 55802
218.279.3000

Structural Engineer
Short Elliot Hendrickson, Inc.
3335 Vadnais Center Drive
St. Paul, MN 55110
651.490.2000

Mechanical Engineer
Short Elliot Hendrickson, Inc.
3335 Vadnais Center Drive
St. Paul, MN 55110
651.490.2000

Electrical Engineer
Short Elliot Hendrickson, Inc.
3335 Vadnais Center Drive
St. Paul, MN 55110
651.490.2000

NEW HORIZON ACADEMY -
DOUGLAS 234 FILING, NO. 6
PARKER, CO

This drawing is an instrument of service and shall remain the property of Short Elliot Hendrickson, Inc. (SEH). This drawing and the concepts and ideas contained herein shall not be used, reproduced, copied, or retained without the express written approval of SEH.

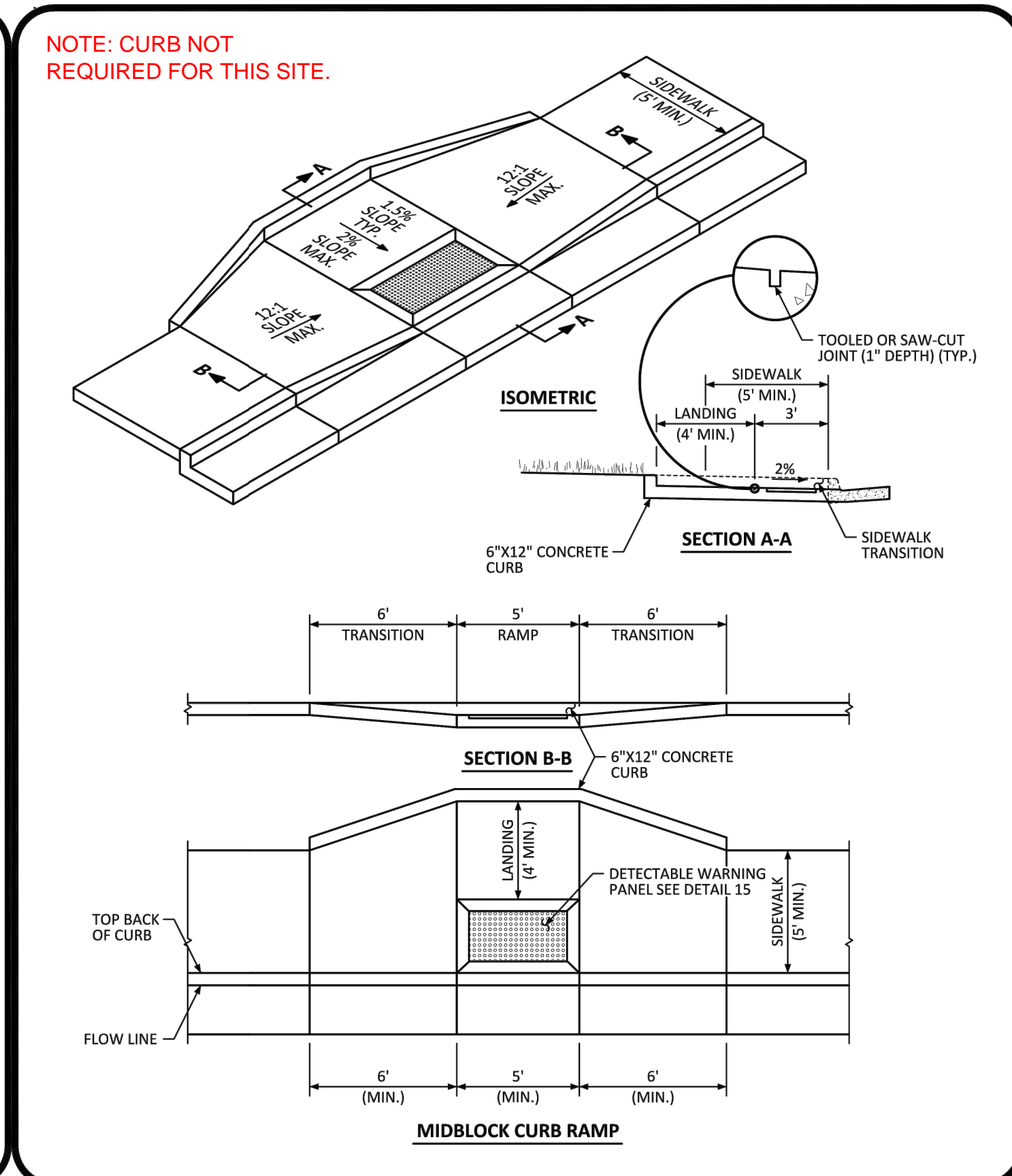
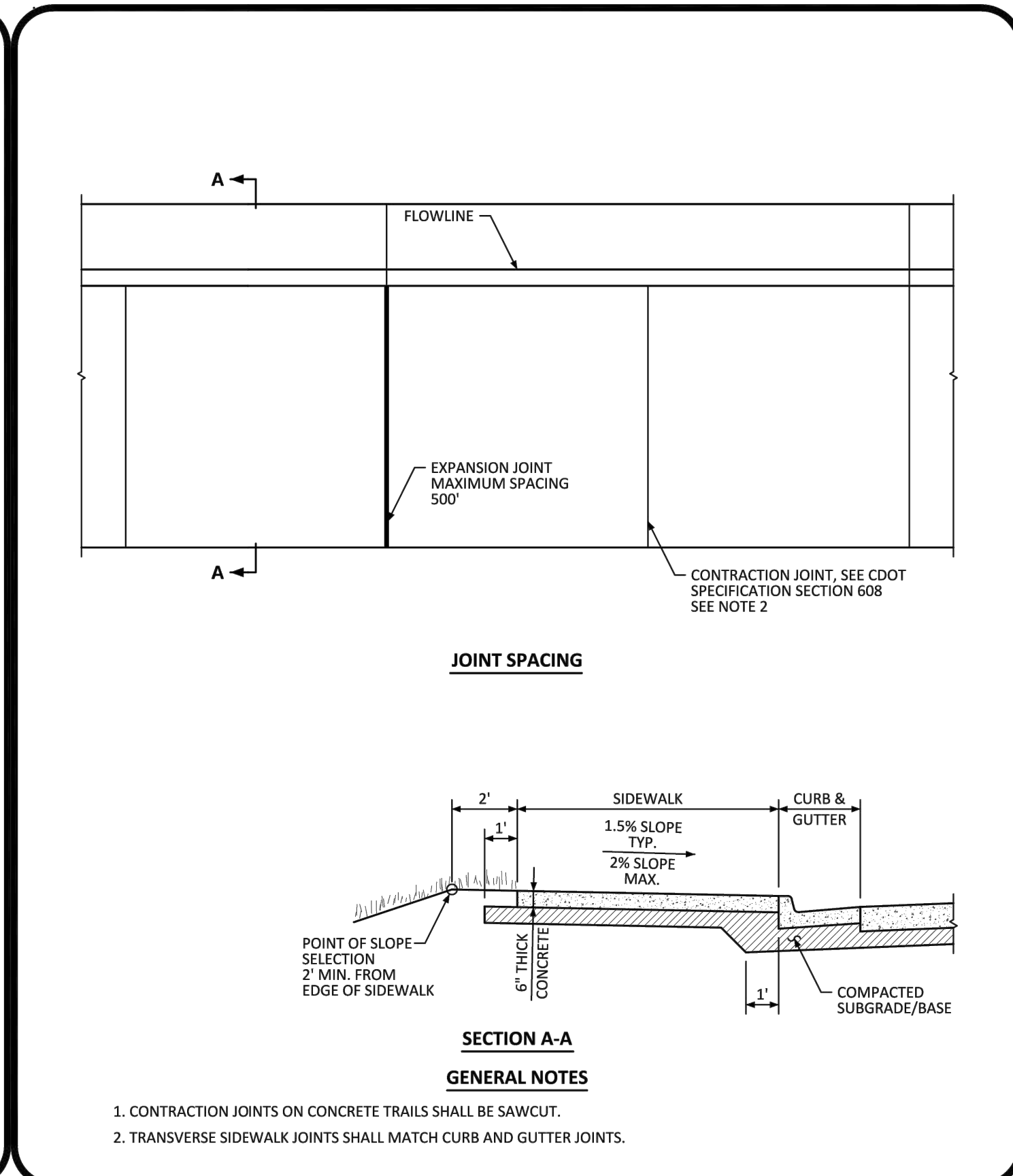
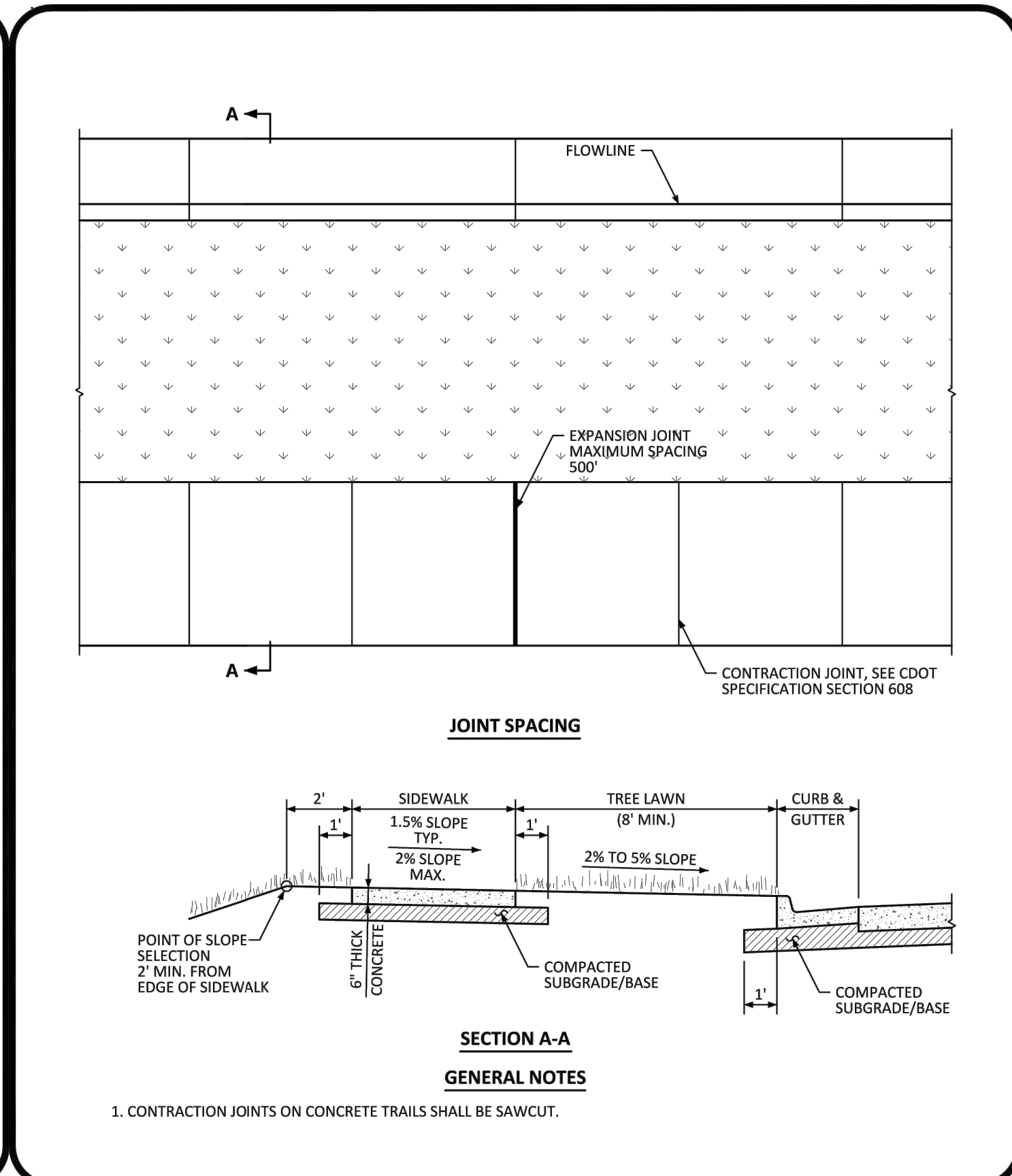
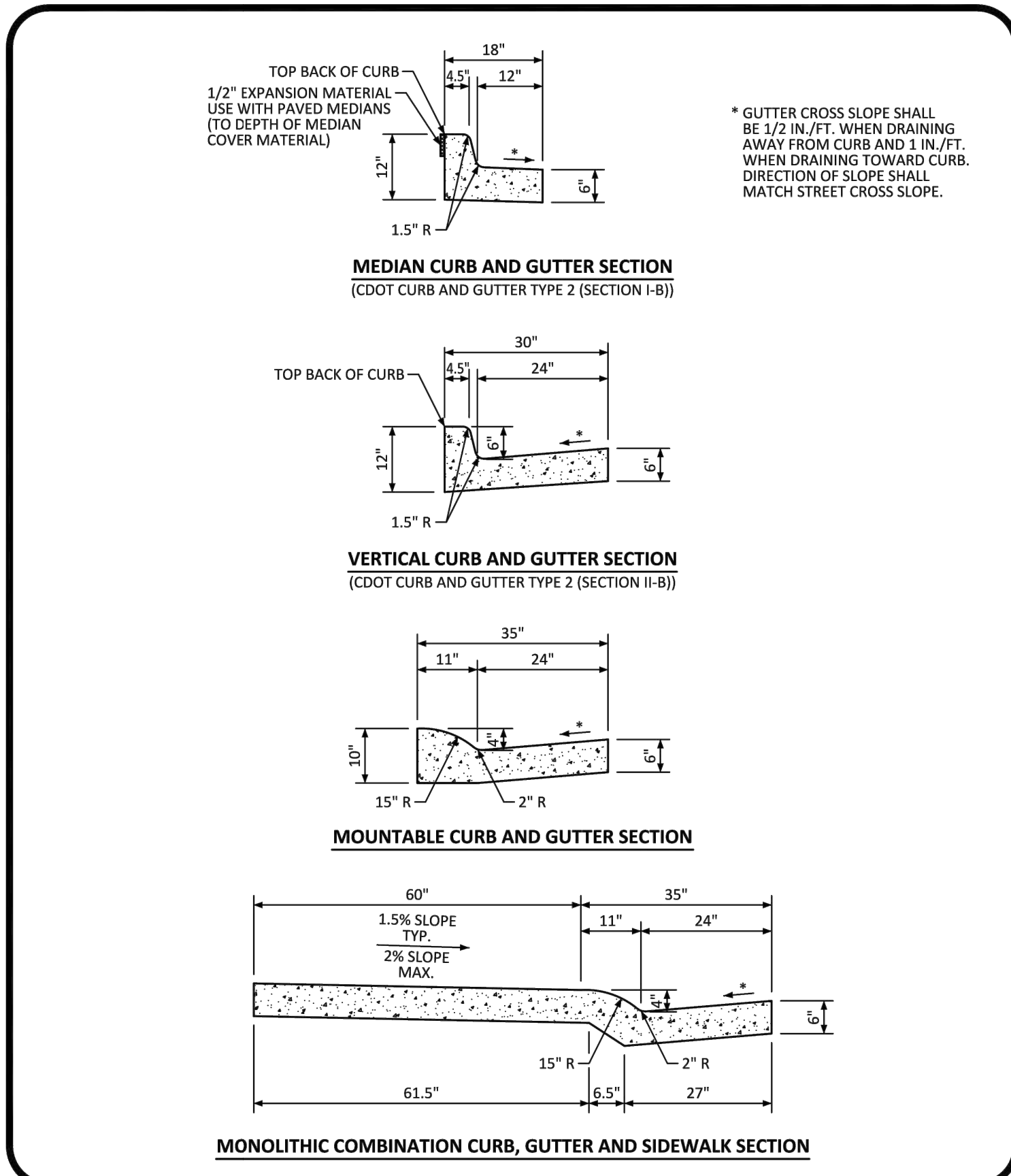
Submission or distribution of this drawing to meet official or regulatory requirements or for other purposes in connection with the project is not to be construed as publication in derogation of any of the rights of SEH.

SEH Project: NHOAC 156217
Checked By: DRH
Drawn By: AMP

Project Status: TOWN REVIEW Issue Date: 8/26/2020
TOWN REVIEW 1/22/2021

Revision Issue
Rev. # Description Date
1 TOWN COMMENTS 1/22/21

CIVIL DETAILS
1
C1.5



PARKER COLORADO

CURB, GUTTER, AND SIDEWALK SECTIONS STANDARD DETAIL

DATE: DECEMBER 2016
DETAIL: 3
1 OF 1

PARKER COLORADO

DETACHED SIDEWALK STANDARD DETAIL

DATE: DECEMBER 2016
DETAIL: 4
1 OF 2

PARKER COLORADO

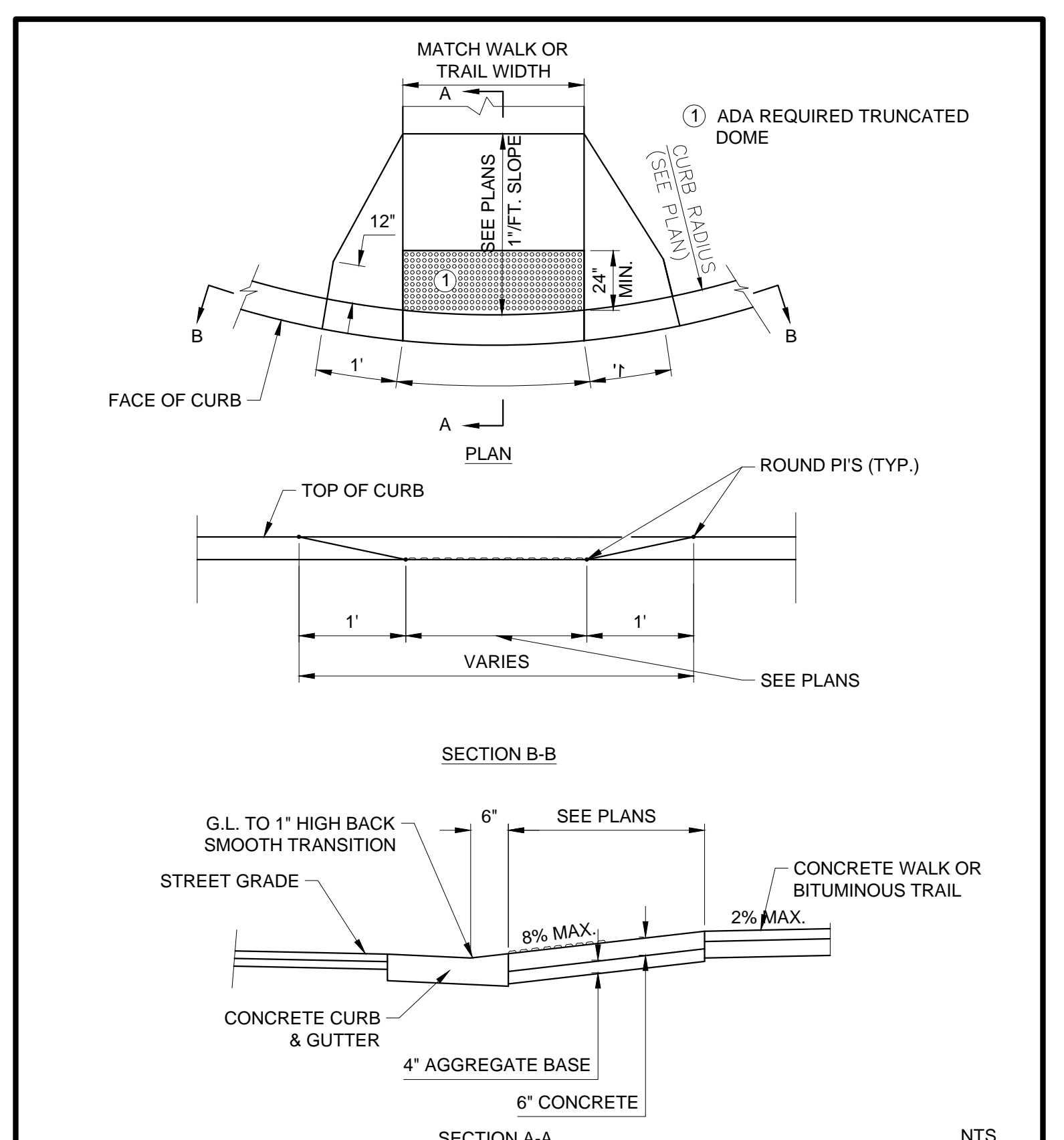
ATTACHED SIDEWALK STANDARD DETAIL

DATE: DECEMBER 2016
DETAIL: 4
2 OF 2

PARKER COLORADO

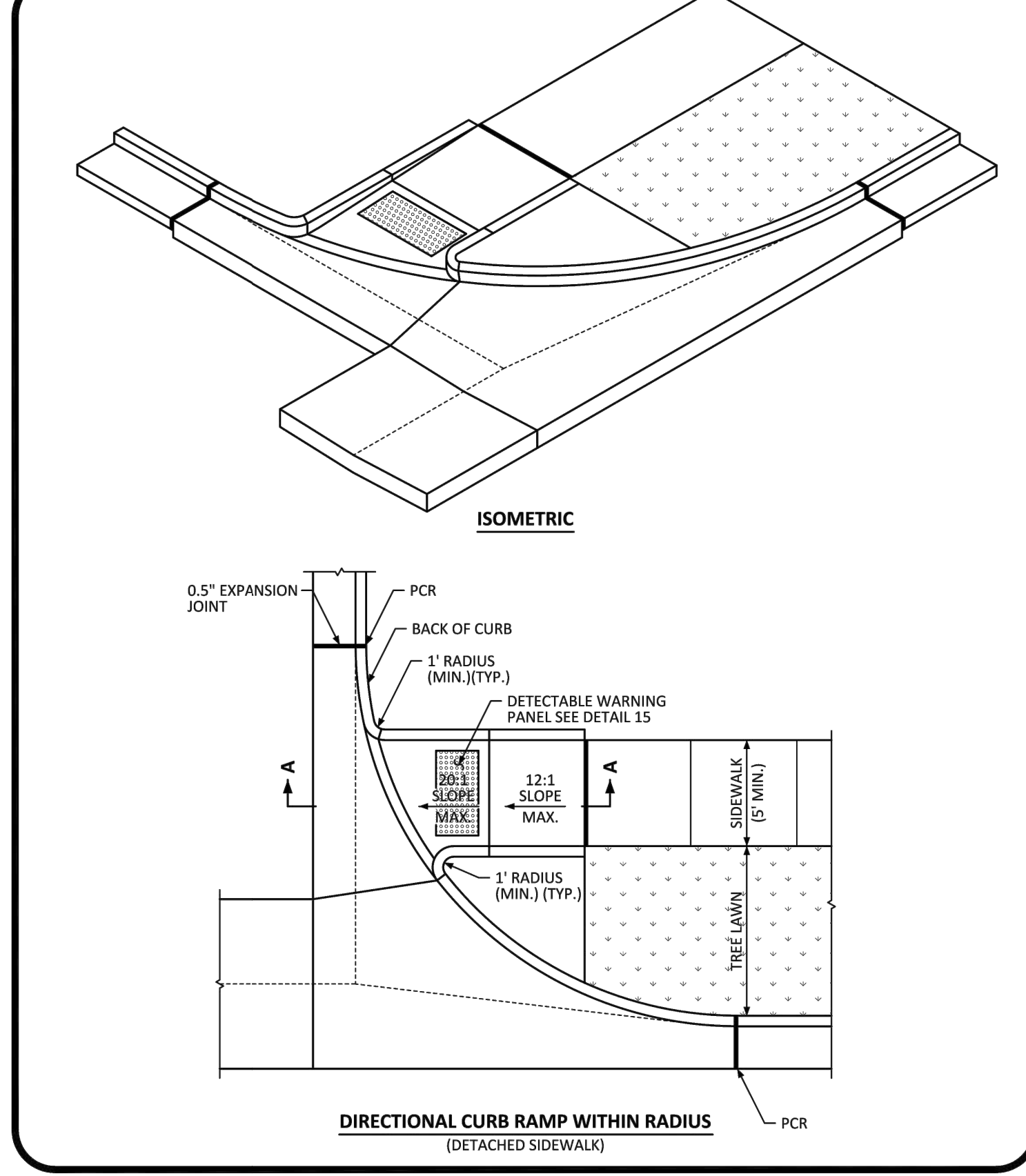
MIDBLOCK CURB RAMP LAYOUT STANDARD DETAIL

DATE: DECEMBER 2016
DETAIL: 17
2 OF 2



SEH

Revised: Oct. 2011
SEH Plate No. STR-04



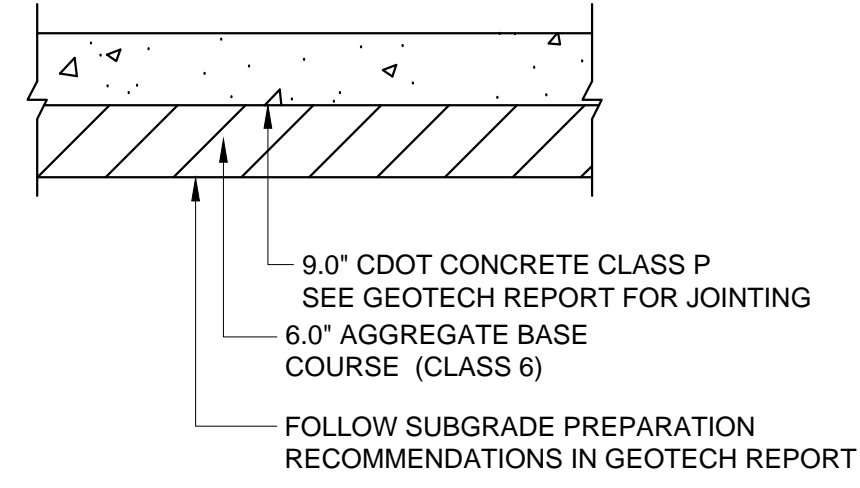
PARKER COLORADO

DIRECTIONAL CURB RAMP WITHIN RADIUS LAYOUT STANDARD DETAIL

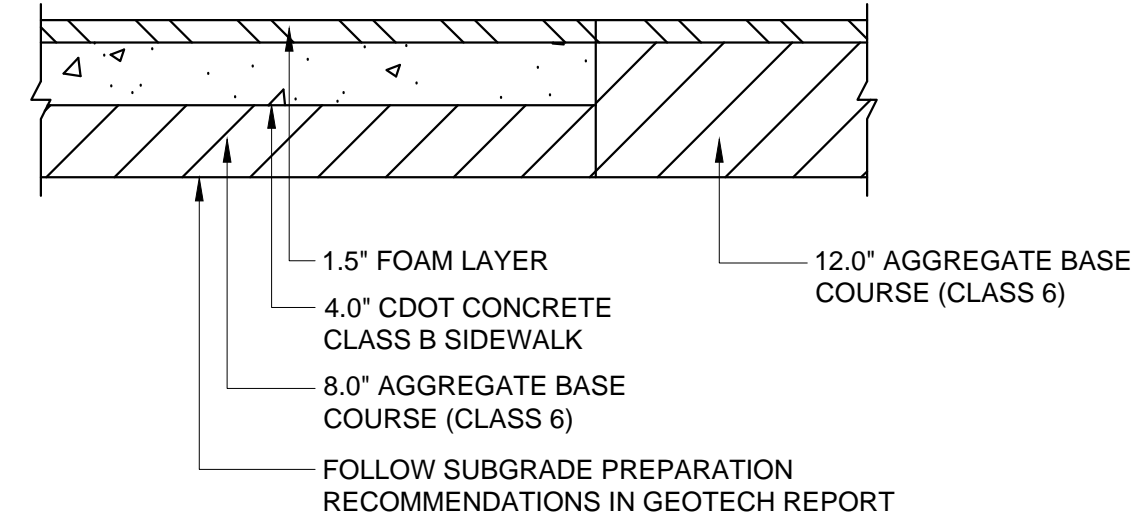
DATE: DECEMBER 2016
DETAIL: 18
2 OF 2

Save: 1/22/2021 3:36 PM appop Plot: 1/22/2021 6:49 PM X:\KONNHOAC\1562175-final-dsgn\51-drawings\10-Civil\cdwg\sheet\Site Plans\C1_NHOAC\156217_Site Plan.dwg

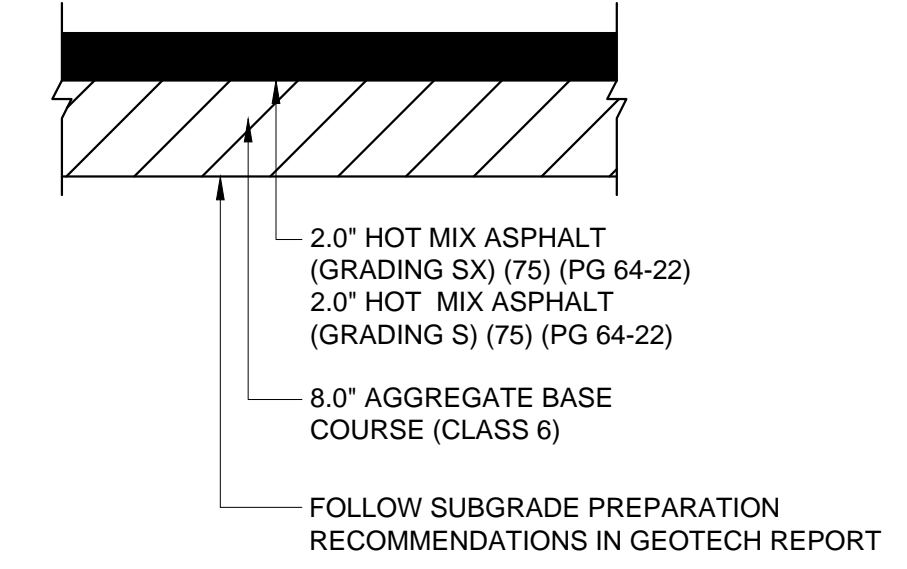
Save: 1/22/2021 3:36 PM appop Plot: 1/22/2021 6:49 PM X:\KONNHOAC\1562175-final-dsgn\51-drawings\10-Civil\cad\dwg\sheet\Site Plans\C1_NHOAC\156217_Site Plan.dwg



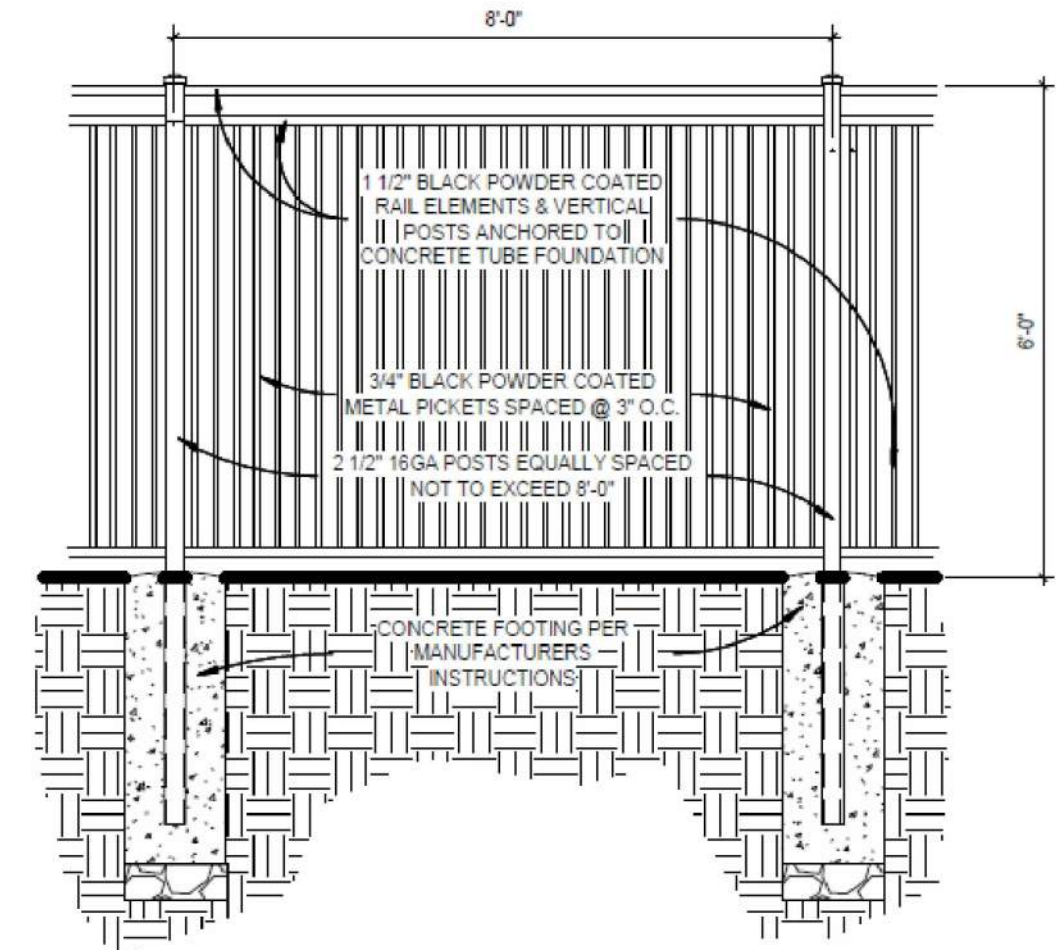
CONCRETE DUMPSTER PAD
NTS



PLAYGROUND SECTION
NTS



ASPHALT PARKING LOT
NTS



PLAYGROUND FENCE DETAIL
1/2" = 1'-0"



Building a Better World for All of Us®

NOT FOR CONSTRUCTION

Owner
New Horizon Academy
3405 Annapolis Lane
N., Suite 100
Plymouth, MN 55447
763.557.1111

Architect
Short Elliot Hendrickson, Inc.
2000 South Colorado Boulevard
Tower One, Suite 6000
Denver, Colorado 80222
720.540.6800

Landscape Architect
Short Elliot Hendrickson, Inc.
10901 Red Circle Drive
Suite 300
Minnetonka, MN 55343
952.912.2800

Civil Engineer
Short Elliot Hendrickson, Inc.
418 West Superior Street
Suite 200
Duluth, MN 55802
218.279.3000

Structural Engineer
Short Elliot Hendrickson, Inc.
3335 Vadnais Center Drive
St. Paul, MN 55110
651.490.2000

Mechanical Engineer
Short Elliot Hendrickson, Inc.
3335 Vadnais Center Drive
St. Paul, MN 55110
651.490.2000

Electrical Engineer
Short Elliot Hendrickson, Inc.
3335 Vadnais Center Drive
St. Paul, MN 55110
651.490.2000

NEW HORIZON ACADEMY - DOUGLAS 234 FILING, NO. 6
PARKER, CO

This drawing is an instrument of service and shall remain the property of Short Elliot Hendrickson, Inc. (SEH). This drawing and the concepts and ideas contained herein shall not be used, reproduced, copied, or retained without the express written approval of SEH.

Submittal or distribution of this drawing to meet official or regulatory requirements or for other purposes in connection with the project is not to be construed as publication in derogation of any of the rights of SEH.

SEH Project: NHOAC 156217
Checked By: DEH
Drawn By: AMP

Project Status: TOWN REVIEW
Issue Date: 8/26/2020
TOWN REVIEW: 1/22/2021

| Rev. # | Description | Date |
|--------|---------------|---------|
| 1 | TOWN COMMENTS | 1/22/21 |

CIVIL DETAILS

1

C1.6



Building a Better World for All of Us®

NOT FOR CONSTRUCTION

Owner: New Horizon Academy, 3405 Annapolis Lane N, Suite 100, Plymouth, MN 55447, 763.557.1111
Architect: Short Elliot Hendrickson, Inc., 2000 South Colorado Boulevard, Tower One, Suite 6000, Denver, Colorado 80222, 720.540.6800
Landscape Architect: Short Elliot Hendrickson, Inc., 10900 Red Circle Drive, Suite 300, Minnetonka, MN 55343, 952.912.2800
Civil Engineer: Short Elliot Hendrickson, Inc., 418 West Superior Street, Suite 200, Duluth, MN 55802, 218.279.3000
Structural Engineer: Short Elliot Hendrickson, Inc., 3335 Vadnais Center Drive, St. Paul, MN 55110, 651.490.2000
Mechanical Engineer: Short Elliot Hendrickson, Inc., 3335 Vadnais Center Drive, St. Paul, MN 55110, 651.490.2000
Electrical Engineer: Short Elliot Hendrickson, Inc., 3335 Vadnais Center Drive, St. Paul, MN 55110, 651.490.2000

NEW HORIZON ACADEMY - DOUGLAS 234 FILING, NO. 6 PARKER, CO

This drawing is an instrument of service and shall remain the property of Short Elliot Hendrickson, Inc. (SEH). This drawing and the concepts and ideas contained herein shall not be used, reproduced, copied, or retained without the express written approval of SEH.

SEH Project Checked By Drawn By NHOAC 156217 DEH AMP

Project Status: TOWN REVIEW, TOWN REVIEW Issue Date: 8/26/2020, 1/22/2021

Revision Issue: 1 TOWN COMMENTS 1/22/21

GRADING PLAN

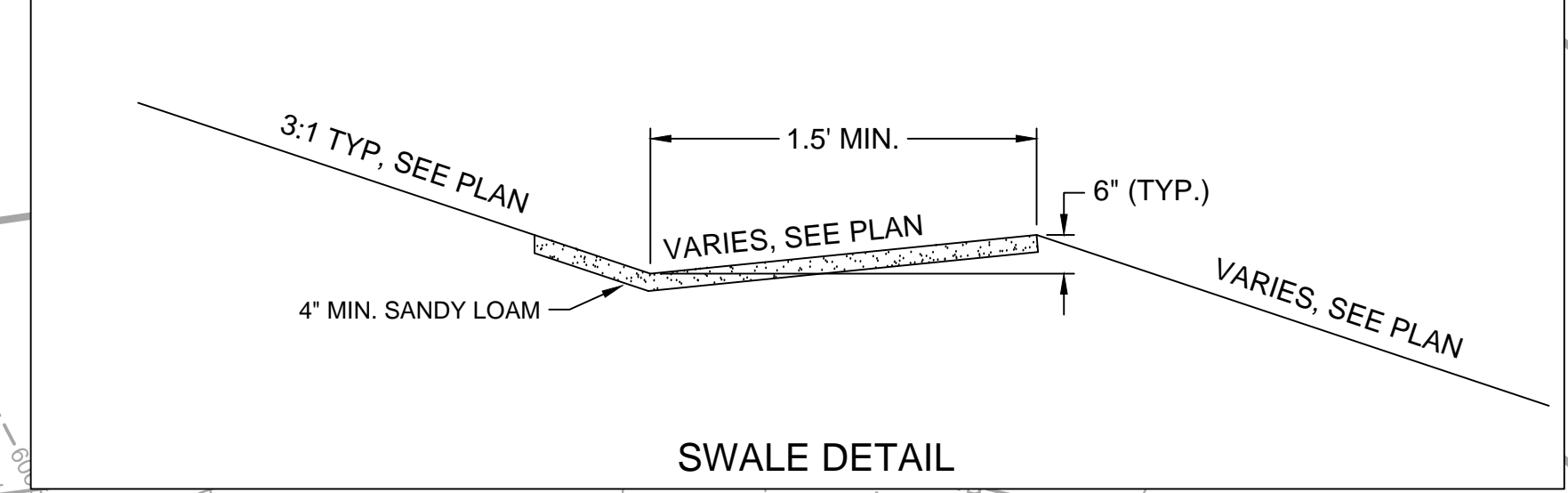
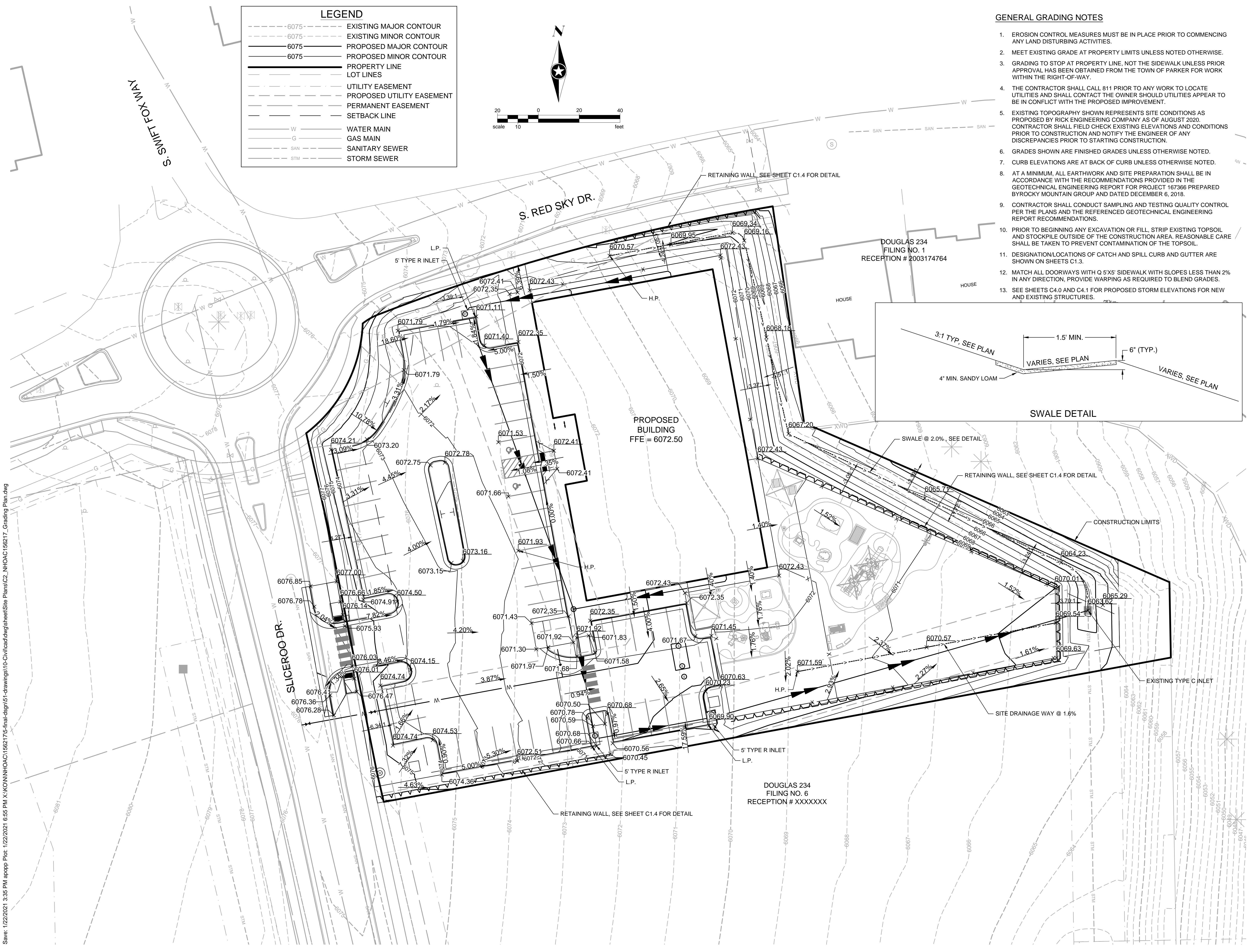
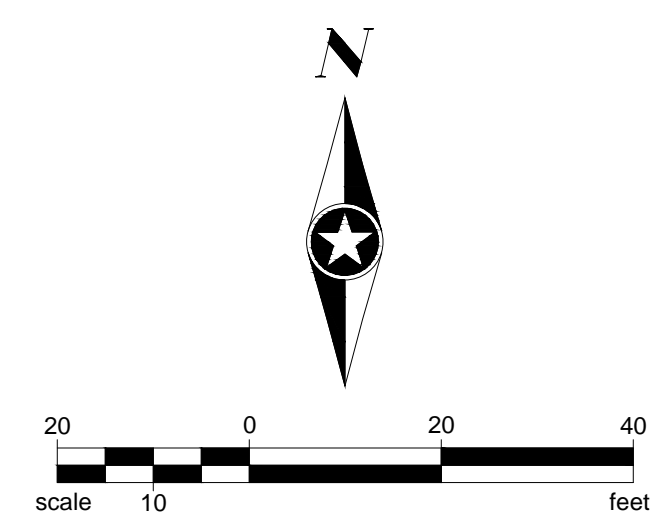


C2.0

GENERAL GRADING NOTES

- 1. EROSION CONTROL MEASURES MUST BE IN PLACE PRIOR TO COMMENCING ANY LAND DISTURBING ACTIVITIES.
2. MEET EXISTING GRADE AT PROPERTY LIMITS UNLESS NOTED OTHERWISE.
3. GRADING TO STOP AT PROPERTY LINE, NOT THE SIDEWALK UNLESS PRIOR APPROVAL HAS BEEN OBTAINED FROM THE TOWN OF PARKER FOR WORK WITHIN THE RIGHT-OF-WAY.
4. THE CONTRACTOR SHALL CALL 811 PRIOR TO ANY WORK TO LOCATE UTILITIES AND SHALL CONTACT THE OWNER SHOULD UTILITIES APPEAR TO BE IN CONFLICT WITH THE PROPOSED IMPROVEMENT.
5. EXISTING TOPOGRAPHY SHOWN REPRESENTS SITE CONDITIONS AS PROPOSED BY RICK ENGINEERING COMPANY AS OF AUGUST 2020. CONTRACTOR SHALL FIELD CHECK EXISTING ELEVATIONS AND CONDITIONS PRIOR TO CONSTRUCTION AND NOTIFY THE ENGINEER OF ANY DISCREPANCIES PRIOR TO STARTING CONSTRUCTION.
6. GRADES SHOWN ARE FINISHED GRADES UNLESS OTHERWISE NOTED.
7. CURB ELEVATIONS ARE AT BACK OF CURB UNLESS OTHERWISE NOTED.
8. AT A MINIMUM, ALL EARTHWORK AND SITE PREPARATION SHALL BE IN ACCORDANCE WITH THE RECOMMENDATIONS PROVIDED IN THE GEOTECHNICAL ENGINEERING REPORT FOR PROJECT 167366 PREPARED BY ROCKY MOUNTAIN GROUP AND DATED DECEMBER 6, 2018.
9. CONTRACTOR SHALL CONDUCT SAMPLING AND TESTING QUALITY CONTROL PER THE PLANS AND THE REFERENCED GEOTECHNICAL ENGINEERING REPORT RECOMMENDATIONS.
10. PRIOR TO BEGINNING ANY EXCAVATION OR FILL, STRIP EXISTING TOPSOIL AND STOCKPILE OUTSIDE OF THE CONSTRUCTION AREA. REASONABLE CARE SHALL BE TAKEN TO PREVENT CONTAMINATION OF THE TOPSOIL.
11. DESIGNATION/LOCATIONS OF CATCH AND SPILL CURB AND GUTTER ARE SHOWN ON SHEETS C1.3.
12. MATCH ALL DOORWAYS WITH Q 5'X5' SIDEWALK WITH SLOPES LESS THAN 2% IN ANY DIRECTION, PROVIDE WARPING AS REQUIRED TO BLEND GRADES.
13. SEE SHEETS C4.0 AND C4.1 FOR PROPOSED STORM ELEVATIONS FOR NEW AND EXISTING STRUCTURES.

LEGEND
- - - 6075 - - - EXISTING MAJOR CONTOUR
- - - 6075 - - - EXISTING MINOR CONTOUR
- - - 6075 - - - PROPOSED MAJOR CONTOUR
- - - 6075 - - - PROPOSED MINOR CONTOUR
- - - - - PROPERTY LINE
- - - - - LOT LINES
- - - - - UTILITY EASEMENT
- - - - - PROPOSED UTILITY EASEMENT
- - - - - PERMANENT EASEMENT
- - - - - SETBACK LINE
- - - - - WATER MAIN
- - - - - GAS MAIN
- - - - - SANITARY SEWER
- - - - - STORM SEWER



Save: 1/22/2021 3:35 PM appop Plot: 1/22/2021 6:55 PM X:\KONNHOAC\1562175-final-dgn\51-drawings\10-Civil\cd\dwg\sheet\Site Plans\C2_NHOAC\156217_Grading Plan.dwg

**NOT FOR
CONSTRUCTION**

Owner
New Horizon Academy
3405 Annapolis Lane
N, Suite 100
Plymouth, MN 55447
763.557.1111

Architect
Short Elliot Hendrickson, Inc.
2000 South Colorado Boulevard
Tower One, Suite 6000
Denver, Colorado 80222
720.540.6800

Landscape Architect
Short Elliot Hendrickson, Inc.
10901 Red Circle Drive
Suite 300
Minnetonka, MN 55343
952.912.2800

Civil Engineer
Short Elliot Hendrickson, Inc.
418 West Superior Street
Suite 200
Duluth, MN 55802
218.279.3000

Structural Engineer
Short Elliot Hendrickson, Inc.
3335 Vadnais Center Drive
St. Paul, MN 55110
651.490.2000

Mechanical Engineer
Short Elliot Hendrickson, Inc.
3335 Vadnais Center Drive
St. Paul, MN 55110
651.490.2000

Electrical Engineer
Short Elliot Hendrickson, Inc.
3335 Vadnais Center Drive
St. Paul, MN 55110
651.490.2000

**NEW HORIZON ACADEMY -
DOUGLAS 234 FILING, NO. 6
PARKER, CO**

This drawing is an instrument of service and shall remain the property of Short Elliot Hendrickson, Inc. (SEH). This drawing and the concepts and ideas contained herein shall not be used, reproduced, copied, or otherwise used without the express written approval of SEH.

Substantiation or distribution of this drawing to meet official or regulatory requirements or for other purposes in connection with the project is not to be construed as publication in derogation of any of the rights of SEH.

SEH Project: NHOAC 156217
Checked By: DJH
Drawn By: AMP

Project Status: TOWN REVIEW
Issue Date: 8/26/2021

Revision Issue:
Rev. # 1 Description: TOWN COMMENTS Date: 1/22/21


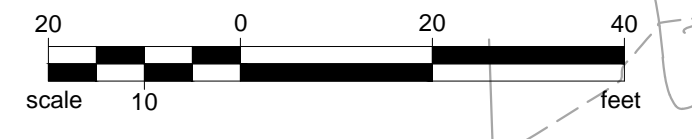
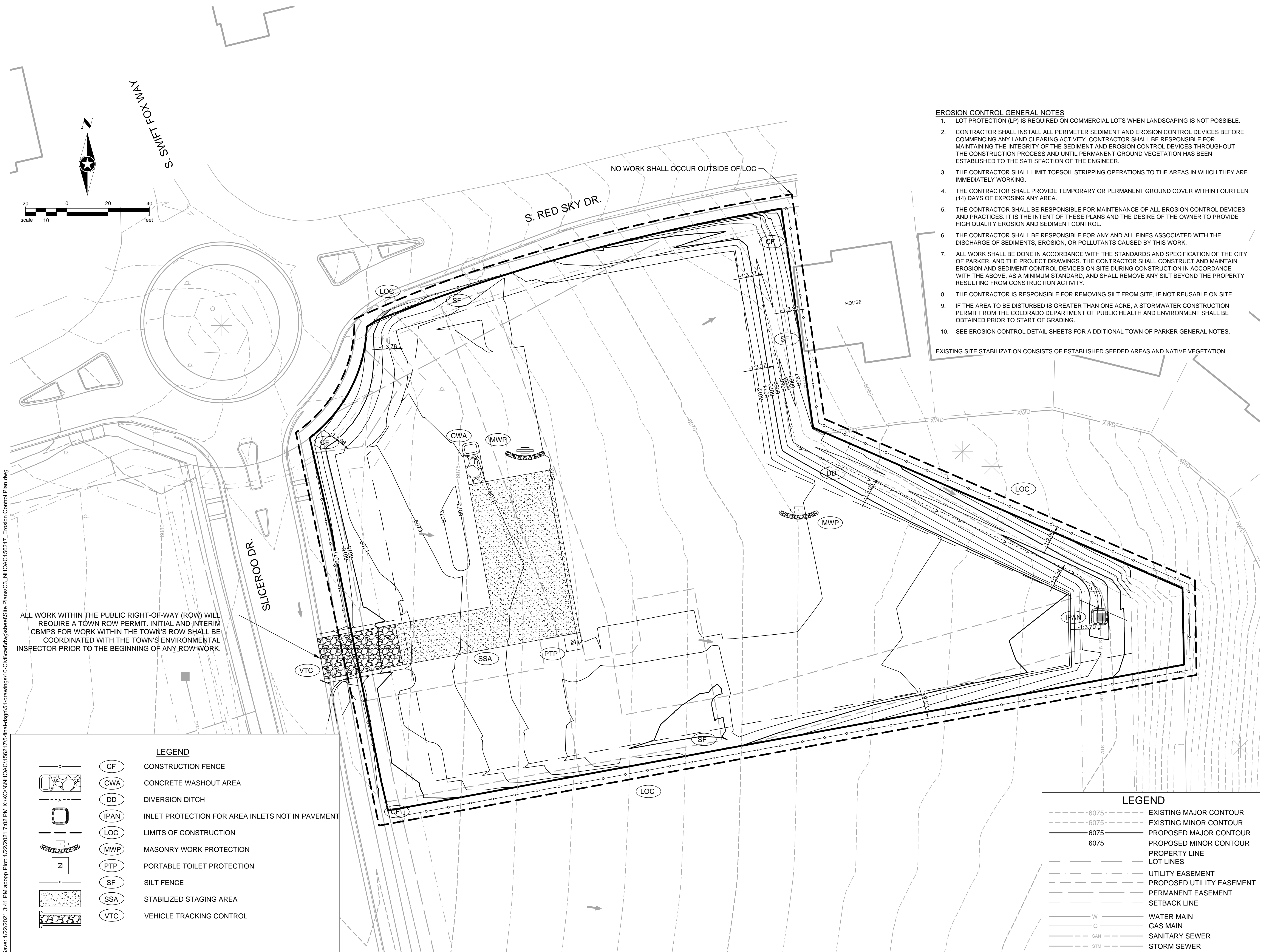
INITIAL CBMP PLAN

C3.0

EROSION CONTROL GENERAL NOTES

- LOT PROTECTION (LP) IS REQUIRED ON COMMERCIAL LOTS WHEN LANDSCAPING IS NOT POSSIBLE.
- CONTRACTOR SHALL INSTALL ALL PERIMETER SEDIMENT AND EROSION CONTROL DEVICES BEFORE COMMENCING ANY LAND CLEARING ACTIVITY. CONTRACTOR SHALL BE RESPONSIBLE FOR MAINTAINING THE INTEGRITY OF THE SEDIMENT AND EROSION CONTROL DEVICES THROUGHOUT THE CONSTRUCTION PROCESS AND UNTIL PERMANENT GROUND VEGETATION HAS BEEN ESTABLISHED TO THE SATISFACTION OF THE ENGINEER.
- THE CONTRACTOR SHALL LIMIT TOPSOIL STRIPPING OPERATIONS TO THE AREAS IN WHICH THEY ARE IMMEDIATELY WORKING.
- THE CONTRACTOR SHALL PROVIDE TEMPORARY OR PERMANENT GROUND COVER WITHIN FOURTEEN (14) DAYS OF EXPOSING ANY AREA.
- THE CONTRACTOR SHALL BE RESPONSIBLE FOR MAINTENANCE OF ALL EROSION CONTROL DEVICES AND PRACTICES. IT IS THE INTENT OF THESE PLANS AND THE DESIRE OF THE OWNER TO PROVIDE HIGH QUALITY EROSION AND SEDIMENT CONTROL.
- THE CONTRACTOR SHALL BE RESPONSIBLE FOR ANY AND ALL FINES ASSOCIATED WITH THE DISCHARGE OF SEDIMENTS, EROSION, OR POLLUTANTS CAUSED BY THIS WORK.
- ALL WORK SHALL BE DONE IN ACCORDANCE WITH THE STANDARDS AND SPECIFICATION OF THE CITY OF PARKER, AND THE PROJECT DRAWINGS. THE CONTRACTOR SHALL CONSTRUCT AND MAINTAIN EROSION AND SEDIMENT CONTROL DEVICES ON SITE DURING CONSTRUCTION IN ACCORDANCE WITH THE ABOVE, AS A MINIMUM STANDARD, AND SHALL REMOVE ANY SILT BEYOND THE PROPERTY RESULTING FROM CONSTRUCTION ACTIVITY.
- THE CONTRACTOR IS RESPONSIBLE FOR REMOVING SILT FROM SITE, IF NOT REUSABLE ON SITE.
- IF THE AREA TO BE DISTURBED IS GREATER THAN ONE ACRE, A STORMWATER CONSTRUCTION PERMIT FROM THE COLORADO DEPARTMENT OF PUBLIC HEALTH AND ENVIRONMENT SHALL BE OBTAINED PRIOR TO START OF GRADING.
- SEE EROSION CONTROL DETAIL SHEETS FOR A ADDITIONAL TOWN OF PARKER GENERAL NOTES.

EXISTING SITE STABILIZATION CONSISTS OF ESTABLISHED SEEDED AREAS AND NATIVE VEGETATION.



ALL WORK WITHIN THE PUBLIC RIGHT-OF-WAY (ROW) WILL REQUIRE A TOWN ROW PERMIT. INITIAL AND INTERIM CBMPS FOR WORK WITHIN THE TOWN'S ROW SHALL BE COORDINATED WITH THE TOWN'S ENVIRONMENTAL INSPECTOR PRIOR TO THE BEGINNING OF ANY ROW WORK.

Save: 1/22/2021 3:41 PM appop Plot: 1/22/2021 7:02 PM X:\KONMIN\NHOAC\156217\5-final-dsgn\51-drawings\10-civil\dwg\sheet\Site Plans\C3_NHOAC\156217_Erosion Control Plan.dwg

LEGEND

| | | |
|--|------|--|
| | CF | CONSTRUCTION FENCE |
| | CWA | CONCRETE WASHOUT AREA |
| | DD | DIVERSION DITCH |
| | IPAN | INLET PROTECTION FOR AREA INLETS NOT IN PAVEMENT |
| | LOC | LIMITS OF CONSTRUCTION |
| | MWP | MASONRY WORK PROTECTION |
| | PTP | PORTABLE TOILET PROTECTION |
| | SF | SILT FENCE |
| | SSA | STABILIZED STAGING AREA |
| | VTC | VEHICLE TRACKING CONTROL |

LEGEND

| | | |
|--|-------|---------------------------|
| | 6075- | EXISTING MAJOR CONTOUR |
| | 6075- | EXISTING MINOR CONTOUR |
| | 6075 | PROPOSED MAJOR CONTOUR |
| | 6075 | PROPOSED MINOR CONTOUR |
| | | PROPERTY LINE |
| | | LOT LINES |
| | | UTILITY EASEMENT |
| | | PROPOSED UTILITY EASEMENT |
| | | PERMANENT EASEMENT |
| | | SETBACK LINE |
| | W | WATER MAIN |
| | G | GAS MAIN |
| | SAN | SANITARY SEWER |
| | STM | STORM SEWER |



Building a Better World for All of Us®

NOT FOR CONSTRUCTION

Owner
New Horizon Academy
3405 Annapolis Lane
N, Suite 100
Plymouth, MN 55447
763.557.1111

Architect
Short Elliot Hendrickson, Inc.
2000 South Colorado Boulevard
Tower One, Suite 6000
Denver, Colorado 80222
720.540.6800

Landscape Architect
Short Elliot Hendrickson, Inc.
10900 Red Circle Drive
Suite 300
Minnetonka, MN 55343
952.912.2600

Civil Engineer
Short Elliot Hendrickson, Inc.
418 West Superior Street
Suite 200
Duluth, MN 55802
218.279.3000

Structural Engineer
Short Elliot Hendrickson, Inc.
3335 Vadnais Center Drive
St. Paul, MN 55110
651.490.2000

Mechanical Engineer
Short Elliot Hendrickson, Inc.
3335 Vadnais Center Drive
St. Paul, MN 55110
651.490.2000

Electrical Engineer
Short Elliot Hendrickson, Inc.
3335 Vadnais Center Drive
St. Paul, MN 55110
651.490.2000

NEW HORIZON ACADEMY -
DOUGLAS 234 FILING, NO. 6
PARKER, CO

This drawing is an instrument of service and shall remain the property of Short Elliot Hendrickson, Inc. (SEH). This drawing and the concepts and ideas contained herein shall not be used, reproduced, revised, or retained without the express written approval of SEH.

Substitution or deviation of this drawing to meet official or regulatory requirements or for other purposes in connection with the project is not to be construed as modification to the original scope of the rights of SEH.

SEH Project: NHOAC 156217
Checked By: DJH
Drawn By: AMP

Project Status: TOWN REVIEW
Issue Date: 8/26/2020

TOWN REVIEW: 1/22/2021

Revision Issue:
Rev. # 1
Description: TOWN COMMENTS
Date: 1/22/21

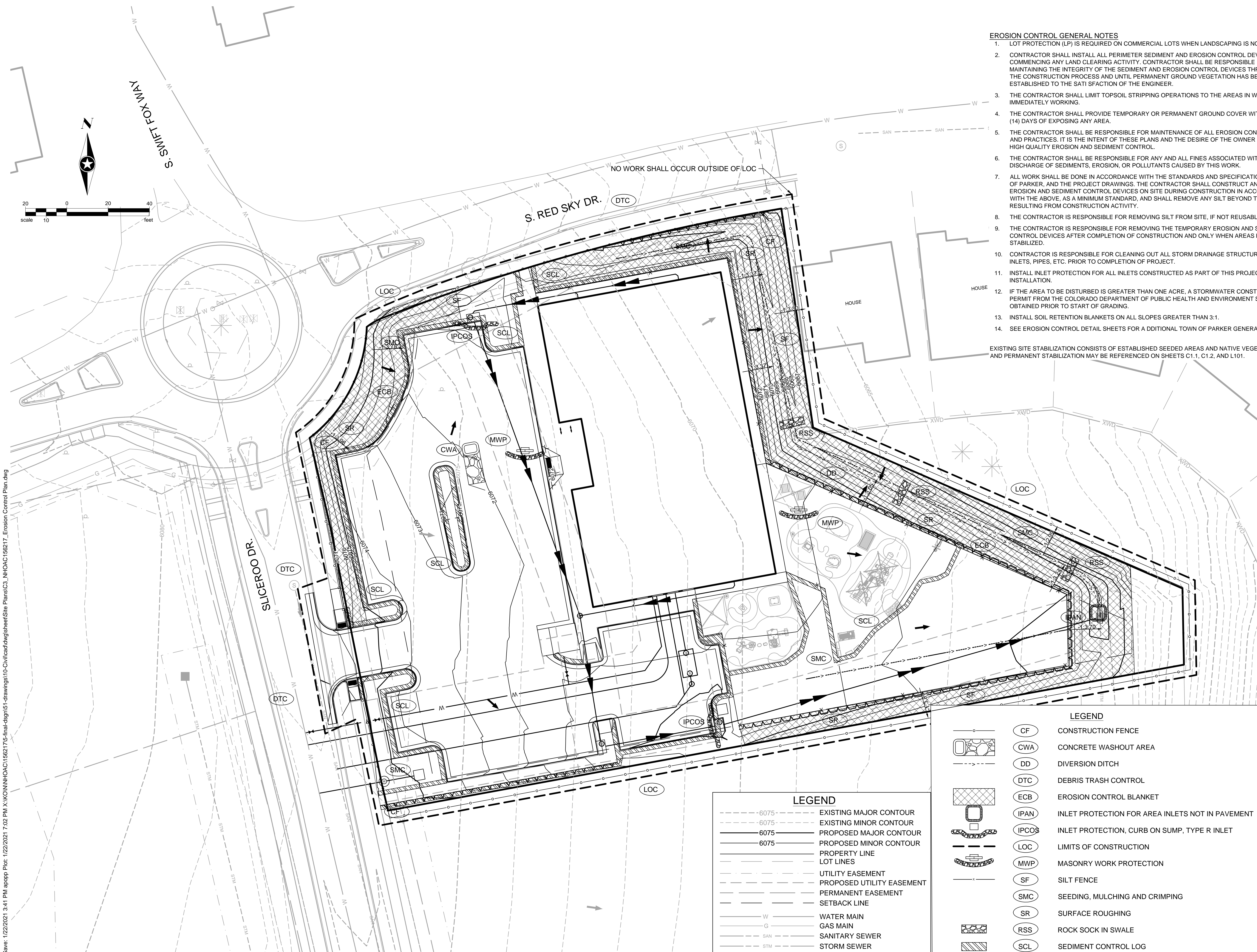
INTERM-FINAL CBMP PLAN

C3.1

EROSION CONTROL GENERAL NOTES

1. LOT PROTECTION (LP) IS REQUIRED ON COMMERCIAL LOTS WHEN LANDSCAPING IS NOT POSSIBLE.
2. CONTRACTOR SHALL INSTALL ALL PERIMETER SEDIMENT AND EROSION CONTROL DEVICES BEFORE COMMENCING ANY LAND CLEARING ACTIVITY. CONTRACTOR SHALL BE RESPONSIBLE FOR MAINTAINING THE INTEGRITY OF THE SEDIMENT AND EROSION CONTROL DEVICES THROUGHOUT THE CONSTRUCTION PROCESS AND UNTIL PERMANENT GROUND VEGETATION HAS BEEN ESTABLISHED TO THE SATISFACTION OF THE ENGINEER.
3. THE CONTRACTOR SHALL LIMIT TOPSOIL STRIPPING OPERATIONS TO THE AREAS IN WHICH THEY ARE IMMEDIATELY WORKING.
4. THE CONTRACTOR SHALL PROVIDE TEMPORARY OR PERMANENT GROUND COVER WITHIN FOURTEEN (14) DAYS OF EXPOSING ANY AREA.
5. THE CONTRACTOR SHALL BE RESPONSIBLE FOR MAINTENANCE OF ALL EROSION CONTROL DEVICES AND PRACTICES. IT IS THE INTENT OF THESE PLANS AND THE DESIRE OF THE OWNER TO PROVIDE HIGH QUALITY EROSION AND SEDIMENT CONTROL.
6. THE CONTRACTOR SHALL BE RESPONSIBLE FOR ANY AND ALL FINES ASSOCIATED WITH THE DISCHARGE OF SEDIMENTS, EROSION, OR POLLUTANTS CAUSED BY THIS WORK.
7. ALL WORK SHALL BE DONE IN ACCORDANCE WITH THE STANDARDS AND SPECIFICATION OF THE CITY OF PARKER, AND THE PROJECT DRAWINGS. THE CONTRACTOR SHALL CONSTRUCT AND MAINTAIN EROSION AND SEDIMENT CONTROL DEVICES ON SITE DURING CONSTRUCTION IN ACCORDANCE WITH THE ABOVE, AS A MINIMUM STANDARD, AND SHALL REMOVE ANY SILT BEYOND THE PROPERTY RESULTING FROM CONSTRUCTION ACTIVITY.
8. THE CONTRACTOR IS RESPONSIBLE FOR REMOVING SILT FROM SITE, IF NOT REUSABLE ON SITE.
9. THE CONTRACTOR IS RESPONSIBLE FOR REMOVING THE TEMPORARY EROSION AND SEDIMENT CONTROL DEVICES AFTER COMPLETION OF CONSTRUCTION AND ONLY WHEN AREAS HAVE BEEN STABILIZED.
10. CONTRACTOR IS RESPONSIBLE FOR CLEANING OUT ALL STORM DRAINAGE STRUCTURES, INCLUDING INLETS, PIPES, ETC. PRIOR TO COMPLETION OF PROJECT.
11. INSTALL INLET PROTECTION FOR ALL INLETS CONSTRUCTED AS PART OF THIS PROJECT FOLLOWING INSTALLATION.
12. IF THE AREA TO BE DISTURBED IS GREATER THAN ONE ACRE, A STORMWATER CONSTRUCTION PERMIT FROM THE COLORADO DEPARTMENT OF PUBLIC HEALTH AND ENVIRONMENT SHALL BE OBTAINED PRIOR TO START OF GRADING.
13. INSTALL SOIL RETENTION BLANKETS ON ALL SLOPES GREATER THAN 3:1.
14. SEE EROSION CONTROL DETAIL SHEETS FOR AN ADDITIONAL TOWN OF PARKER GENERAL NOTES.

EXISTING SITE STABILIZATION CONSISTS OF ESTABLISHED SEEDS AREAS AND NATIVE VEGETATION. FINAL AND PERMANENT STABILIZATION MAY BE REFERENCED ON SHEETS C1.1, C1.2, AND L101.



| LEGEND | |
|--------------|---------------------------|
| --- 6075 --- | EXISTING MAJOR CONTOUR |
| --- 6075 --- | EXISTING MINOR CONTOUR |
| --- 6075 --- | PROPOSED MAJOR CONTOUR |
| --- 6075 --- | PROPOSED MINOR CONTOUR |
| --- | PROPERTY LINE |
| --- | LOT LINES |
| --- | UTILITY EASEMENT |
| --- | PROPOSED UTILITY EASEMENT |
| --- | PERMANENT EASEMENT |
| --- | SETBACK LINE |
| W | WATER MAIN |
| G | GAS MAIN |
| SAN | SANITARY SEWER |
| STM | STORM SEWER |

| LEGEND | |
|----------|---|
| [Symbol] | CF CONSTRUCTION FENCE |
| [Symbol] | CWA CONCRETE WASHOUT AREA |
| [Symbol] | DD DIVERSION DITCH |
| [Symbol] | DTC DEBRIS TRASH CONTROL |
| [Symbol] | ECB EROSION CONTROL BLANKET |
| [Symbol] | IPAN INLET PROTECTION FOR AREA INLETS NOT IN PAVEMENT |
| [Symbol] | IPCOS INLET PROTECTION, CURB ON SUMP, TYPE R INLET |
| [Symbol] | LOC LIMITS OF CONSTRUCTION |
| [Symbol] | MWP MASONRY WORK PROTECTION |
| [Symbol] | SF SILT FENCE |
| [Symbol] | SMC SEEDING, MULCHING AND CRIMPING |
| [Symbol] | SR SURFACE ROUGHING |
| [Symbol] | RSS ROCK SOCK IN SWALE |
| [Symbol] | SCL SEDIMENT CONTROL LOG |

Save: 1/22/2021 3:41 PM appop Plot: 1/22/2021 7:02 PM X:\KONNHOAC\1562175-final-dsgn\51-drawings\10-civil\cd\dwg\sheet\Site Plans\C3.1-NHOAC\156217 - Erosion Control Plan.dwg

NOT FOR CONSTRUCTION

Owner
New Horizon Academy
3405 Annapolis Lane
N., Suite 100
Plymouth, MN 55447
763.557.1111

Architect
Short Elliot Hendrickson, Inc.
2000 South Colorado Boulevard
Tower One, Suite 6000
Denver, Colorado 80222
720.540.6800

Landscape Architect
Short Elliot Hendrickson, Inc.
19901 Red Circle Drive
Suite 300
Minnetonka, MN 55343
952.912.2800

Civil Engineer
Short Elliot Hendrickson, Inc.
418 West Superior Street
Suite 200
Duluth, MN 55802
218.279.3000

Structural Engineer
Short Elliot Hendrickson, Inc.
3335 Vadnais Center Drive
St. Paul, MN 55110
651.490.2000

Mechanical Engineer
Short Elliot Hendrickson, Inc.
3335 Vadnais Center Drive
St. Paul, MN 55110
651.490.2000

Electrical Engineer
Short Elliot Hendrickson, Inc.
3335 Vadnais Center Drive
St. Paul, MN 55110
651.490.2000

NEW HORIZON ACADEMY - DOUGLAS 234 FILING, NO. 6 PARKER, CO

This drawing is an instrument of service and shall remain the property of Short Elliot Hendrickson, Inc. (SEH). This drawing and the concepts and ideas contained herein shall not be used, reproduced, copied, or retained without the express written approval of SEH.

Submittal or distribution of this drawing to meet official or regulatory requirements or for other purposes in connection with the project is not to be construed as publication or derogation of any of the rights of SEH.

SEH PROJECT NO: NHOAC 156217
Checked By: DMH
Drawn By: AMP

| Project Status | Issue Date |
|----------------|------------|
| TOWN REVIEW | 8/26/2020 |
| TOWN REVIEW | 1/22/2021 |

| Revision Issue | Date |
|----------------|---------------|
| Rev. # 1 | 1/22/21 |
| Description | TOWN COMMENTS |

CBMP DETAILS

C3.2

- NO CHANGES ARE TO BE MADE TO THIS DRAWING WITHOUT WRITTEN PERMISSION OF THE TOWN OF PARKER.
- GRADING, DRILLING, CLEARING, EXCAVATING, BACK-FILLING, SOIL STRIPPING, SOIL IMPORTING EXPORTING OR ANY OTHER FORM OF SOIL DISTURBANCE SHALL NOT COMMENCE UNTIL A TOWN OF PARKER GRADING/EXCAVATION PERMIT HAS BEEN ISSUED.
 - THE TOWN OF PARKER GRADING/EXCAVATION PERMIT IS VALID FOR A PERIOD OF 2 YEARS FROM THE DATE OF ISSUANCE. ANY LAPSE IN PERMIT COVERAGE MAY RESULT IN THE ISSUANCE OF A STOP WORK ORDER AND/OR FINES.
 - ALL EROSION AND SEDIMENT CONTROL BMPs SHALL BE INSTALLED ACCORDING TO THE CBMP PLAN INSTALLATION NOTES AND DETAILS AND/OR PERMITTED VARIANCES. ALL MATERIALS, WORKMANSHIP AND INSTALLATION METHODS ARE SUBJECT TO INSPECTION BY THE TOWN'S INSPECTOR. THE TOWN OF PARKER RESERVES THE RIGHT TO ACCEPT OR REJECT ANY SUCH MATERIALS, WORKMANSHIP AND/OR INSTALLATION METHODS THAT DO NOT CONFORM TO THE CBMP PLAN AND/OR PERMITTED VARIANCES.
 - THE EROSION CONTROL SUPERVISOR SHALL REVISE OR MODIFY THE EROSION AND SEDIMENT CONTROL MEASURES IF IT BECOMES APPARENT THAT THE ORIGINAL PLAN IS INADEQUATE, OR AS A RESULT OF DEFICIENCIES IDENTIFIED DURING INSPECTIONS PERFORMED BY THE TOWN'S INSPECTOR.
 - THE INSTALLATION OF ADDITIONAL EROSION AND SEDIMENT CONTROL BEST MANAGEMENT PRACTICES (BMPs) MAY BE REQUIRED OF THE EROSION CONTROL SUPERVISOR, PROPERTY OWNER, SITE DEVELOPER, CONTRACTOR AND/OR THEIR AUTHORIZED AGENTS AT ANY TIME THROUGHOUT THE DURATION OF THE PROJECT CONSTRUCTION AND/OR SUBSEQUENT REVEGETATION PERIOD.
 - THE EROSION CONTROL SUPERVISOR SHALL BE RESPONSIBLE FOR ENSURING THAT THE SITE REMAINS IN COMPLIANCE WITH THE NOTICE OF NUISANCE REPORTS (a.k.a. CONSTRUCTION SITE RUNOFF CONTROL INSPECTION REPORTS), APPROVED CBMP PLAN(S) AND THE TOWN OF PARKER STORM DRAINAGE AND ENVIRONMENTAL CRITERIA MANUAL.
 - THE EROSION CONTROL SUPERVISOR SHALL BE READILY AVAILABLE TO DISCUSS AND CORRECT ANY PROBLEMS THAT MAY ARISE RELATING TO GRADING, EROSION AND SEDIMENT CONTROL.
 - IF IT IS ANTICIPATED THAT ALL OR A PORTION OF THE PROJECT WILL OCCUR DURING SEASONS SUSCEPTIBLE TO SNOWFALL, THE USE OF CERTAIN EROSION AND SEDIMENT CONTROL BMPs ADJACENT TO PUBLIC ROADWAYS MAY NEED TO BE RECONSIDERED DUE TO THE NATURE OF SNOW REMOVAL OPERATIONS. AN APPROVED ALTERNATIVE MAY BE NECESSARY TO MINIMIZE DAMAGE FROM THESE OPERATIONS. THE TOWN OF PARKER ASSUMES NO RESPONSIBILITY FOR DAMAGE TO ANY BMPs AS A RESULT OF SNOW PLOWING AND SNOW REMOVAL.
 - AREAS OF LAND DISTURBANCE EQUAL TO 40 ACRES OR GREATER SHALL NOT BE EXPOSED FOR MORE THAN 30 CONSECUTIVE DAYS WITHOUT TEMPORARY OR PERMANENT STABILIZATION.
 - AUTHORIZED EXEMPTIONS MAY BE ALLOWED TO THE 40-ACRE LIMIT FOR REMOVAL AND STORAGE OF CUT MATERIAL WHERE (A) GEOTECHNICAL LIMITATIONS RESTRICT THE USE OF TEMPORARY OR PERMANENT STABILIZATION OF THE STORED MATERIAL (E.G., SWELLING SOILS, ROCK) AND (B) WHEN THE OWNER CAN DEMONSTRATE THAT THE 40-ACRE LIMIT IS PHYSICALLY AND/OR FINANCIALLY IMPRACTICABLE. FOR SITES GRANTED THIS EXEMPTION, A PHASING AND EARTHWORK QUANTITIES PLAN SHALL BE SUBMITTED TO THE PUBLIC WORKS DEPARTMENT AND APPROVED PRIOR TO THE COMMENCEMENT OF LAND DISTURBANCE ACTIVITIES. SUBMITTAL REQUIREMENTS INCLUDE:
 - PHASING PLAN SHOWING CUT AND FILL VOLUMES AND LOCATIONS FOR EACH PHASE AND PROJECT TOTALS.
 - EARTHWORK QUANTITY PLAN SHOWING CUT AND FILL VOLUMES AND LOCATIONS FOR EACH PHASE AND PROJECT TOTALS.
 - BMP PLAN SHOWING SPECIFIC EROSION AND SEDIMENT CONTROLS FOR EACH PHASE.

NO CHANGES ARE TO BE MADE TO THIS DRAWING WITHOUT WRITTEN PERMISSION OF THE TOWN OF PARKER.

| | | |
|--|-----|--------------------------|
| | TI | TEMPORARY IRRIGATION |
| | TSB | TEMPORARY SEDIMENT BASIN |
| | VTC | VEHICLE TRACKING CONTROL |

NO CHANGES ARE TO BE MADE TO THIS DRAWING WITHOUT WRITTEN PERMISSION OF THE TOWN OF PARKER.

| | | |
|--|------|--------------------------------|
| | LP | LOT PROTECTION |
| | MWP | MASONRY WORK PROTECTION |
| | PTP | PORTABLE TOILET PROTECTION |
| | RCSC | ROUGH CUT STREET CONTROL |
| | RS | ROCK SOCK |
| | RSS | ROCK SOCK IN SWALE |
| | SB | STRAW BALE |
| | SCL | SEDIMENT CONTROL LOGS |
| | SF | SILT FENCE |
| | SMC | SEEDING, MULCHING AND CRIMPING |
| | SR | SURFACE ROUGHING |
| | SSA | STABILIZED STAGING AREA |
| | STP | SIDEWALK TRANSITION PROTECTION |

NO CHANGES ARE TO BE MADE TO THIS DRAWING WITHOUT WRITTEN PERMISSION OF THE TOWN OF PARKER.

| | | |
|--|-------|--|
| | CD | CHECK DAM |
| | CF | CONSTRUCTION FENCE |
| | CP | CULVERT PROTECTION |
| | CWA | CONCRETE WASHOUT AREA |
| | D | DEWATERING |
| | DD | DIVERSION DITCH |
| | DP | DETENTION POND PROTECTION |
| | DTC | DEBRIS TRASH CONTROL |
| | ECB | EROSION CONTROL BLANKET |
| | IPAN | INLET PROTECTION FOR AREA INLETS NOT IN PAVEMENT |
| | IPAP | INLET PROTECTION FOR AREA INLETS IN PAVEMENT |
| | IPCOG | INLET PROTECTION, CURB ON-GRADE, TYPE R INLET |
| | IPCOS | INLET PROTECTION, CURB ON SUMP, TYPE R INLET |

CBMP LEGEND 1 OF 3
CONSTRUCTION BEST MANAGEMENT PRACTICES
Oct. 2013

CBMP LEGEND 2 OF 3
CONSTRUCTION BEST MANAGEMENT PRACTICES
Oct. 2013

CBMP LEGEND 3 OF 3
CONSTRUCTION BEST MANAGEMENT PRACTICES
Oct. 2013

CBMP GEN NOTES 1 OF 4
CONSTRUCTION BEST MANAGEMENT PRACTICES
Oct. 2013

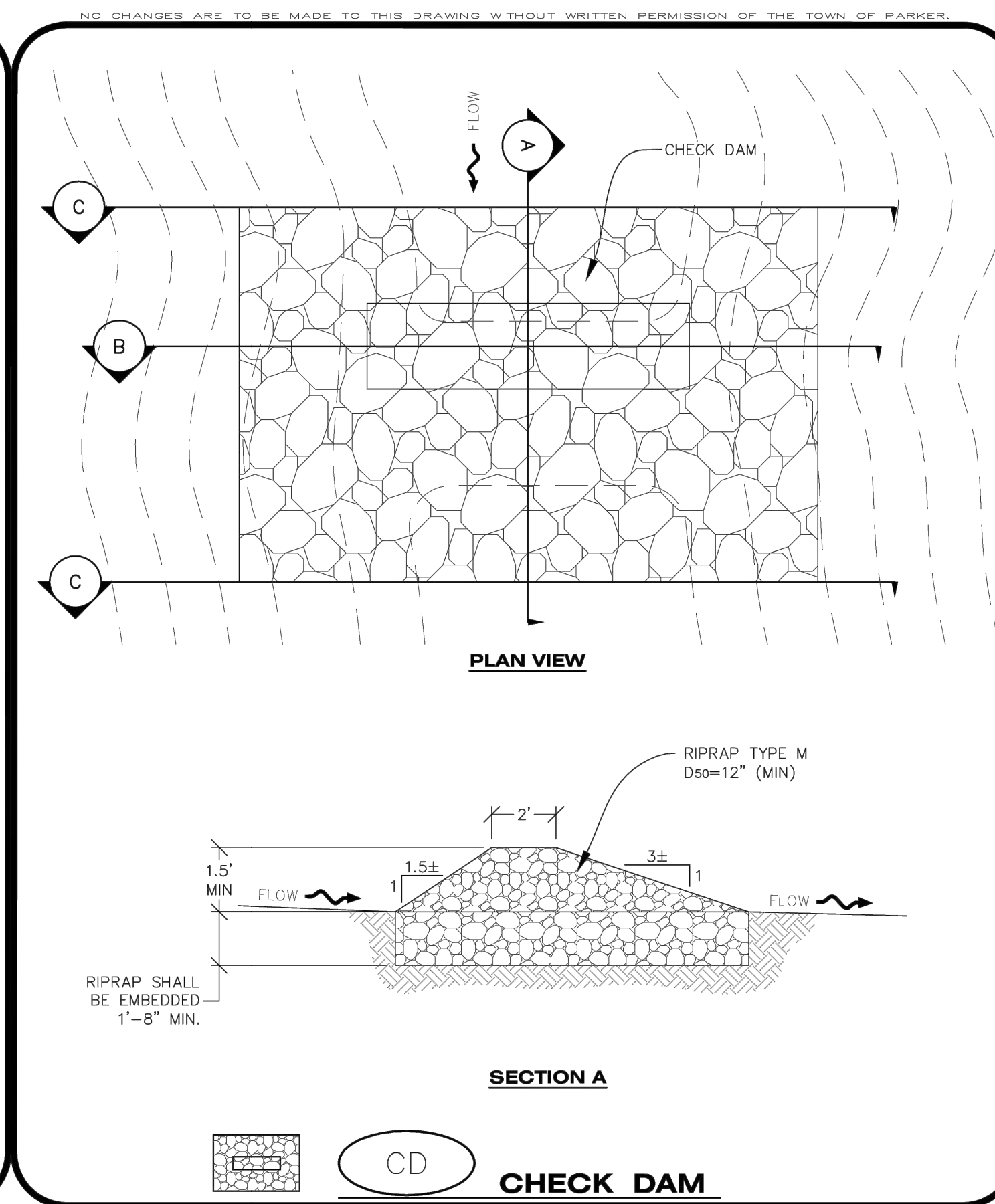
- NO CHANGES ARE TO BE MADE TO THIS DRAWING WITHOUT WRITTEN PERMISSION OF THE TOWN OF PARKER.
- ANY EROSION AND SEDIMENT CONTROL BMPs THAT ARE DAMAGED OR IN NEED OF MAINTENANCE OR REPLACEMENT SHALL BE CORRECTED AS SOON AS POSSIBLE, IMMEDIATELY IN MOST CASES.
 - ALL DEFICIENCIES LISTED ON THE NOTICE OF NUISANCE FORM SHALL BE COMPLETED AS SOON AS POSSIBLE, IMMEDIATELY IN MOST CASES. ALL REQUIRED ACTIONS MUST BE IN THE CORRECTED FORM DURING THE FOLLOW-UP INSPECTION.
 - THE EROSION CONTROL SUPERVISOR IS RESPONSIBLE FOR ENSURING THAT ALL STREETS, CURBS, GUTTERS, SIDEWALKS, DRIVEWAYS, PARKING LOTS, ALLEYS, TRICKLE CHANNELS, AND/OR OTHER IMPERVIOUS SURFACES IMPACTED BY CONSTRUCTION ACTIVITIES ARE THOROUGHLY CLEANED THROUGHOUT THE DAY IF THEY BECOME SOILED. THESE AREAS MUST ALSO BE THOROUGHLY CLEAN BEFORE THE END OF THE WORK DAY.
 - BULK STORAGE STRUCTURES FOR PETROLEUM PRODUCTS AND OTHER CHEMICALS SHALL HAVE ADEQUATE PROTECTION SO AS TO CONTAIN ALL SPILLS AND PREVENT ANY SPILLED MATERIAL FROM ENTERING STATE WATERS.
 - ALL TRASH RECEPTACLES ON SITE SHALL BE FREE OF HOLES, CRACKS, GAPS, AND/OR OTHER PERMEABLE AREAS THAT MAY ALLOW FOR THE DISCHARGE OF POLLUTANTS.
 - ALL TRASH RECEPTACLES ON SITE SHALL BE EMPTIED AT A FREQUENCY AS TO ENSURE THAT THE TRASH REMAINS CONFINED TO THE RECEPTACLE.
 - ALL LOOSE TRASH AND LITTER ASSOCIATED WITH THE PROJECT MUST BE REMOVED AND PROPERLY DISCARDED ON A DAILY BASIS.
 - ALL PORTABLE TOILETS SHALL BE STAKED DOWN AT ALL TIMES USING U-SHAPED REBAR STAKES. THE PORTABLE TOILETS SHALL ALSO BE PLACED A MINIMUM DISTANCE OF 10 FEET FROM ALL IMPERVIOUS SURFACES, INCLUDING, BUT NOT LIMITED TO STREETS CURBS, GUTTERS, SIDEWALKS AND PARKING LOTS.
 - THE EROSION CONTROL SUPERVISOR SHALL MAINTAIN STRICT ADHERENCE TO THE LIMITS OF CONSTRUCTION AND PROPERTY LIMITS FOR ALL MATERIALS, VEHICLES AND EQUIPMENT. FAILURE TO ABIDE BY THIS REQUIREMENT MAY RESULT IN THE ISSUANCE OF A STOP WORK ORDER.
 - ALL CONSTRUCTION TRAFFIC MUST ENTER AND EXIT THE SITE THROUGH THE APPROVED ACCESS POINT(S). A VEHICLE TRACKING CONTROL PAD IS REQUIRED AT ALL APPROVED ACCESS POINTS TO THE SITE. EXCEPTIONS MAY BE CONSIDERED FOR CONSTRUCTION ACTIVITY OCCURRING IMMEDIATELY ADJACENT TO PAVED AREAS AND WHERE ALTERNATIVE BMPs ARE IMPLEMENTED. SUCH ACTIVITY MAY INCLUDE, BUT NOT BE LIMITED TO RESIDENTIAL CONSTRUCTION, UTILITY CONSTRUCTION, ETC.
 - NO PERMANENT SLOPES GREATER THAN 3:1 ARE ALLOWED.
 - ALL PERMANENT SLOPES STEEPER THAN 4:1 (HORIZONTAL TO VERTICAL) SHALL REQUIRE EROSION CONTROL BLANKET(S). TEMPORARY SLOPES IN TEMPORARY SEDIMENT BASINS THAT ARE STEEPER THAN 4:1 MAY REQUIRE EROSION CONTROL BLANKETS.
 - THE EROSION CONTROL SUPERVISOR SHALL BE RESPONSIBLE FOR CORRECTING ANY ADVERSE IMPACTS THAT OCCUR TO NEIGHBORING PROPERTIES. THE EROSION CONTROL SUPERVISOR MUST OBTAIN PERMISSION FROM LAND OWNERS PRIOR TO ENTERING SUCH PROPERTY.
 - A WATER SOURCE SHALL BE AVAILABLE ONSITE DURING CONSTRUCTION ACTIVITIES, AND UTILIZED TO MINIMIZE FUGITIVE DUST. ALTERNATIVE BMPs MAY BE REQUIRED IF INITIAL ATTEMPTS TO SUPPRESS DUST ARE UNSUCCESSFUL.

- NO CHANGES ARE TO BE MADE TO THIS DRAWING WITHOUT WRITTEN PERMISSION OF THE TOWN OF PARKER.
- ALL CHEMICAL OR HAZARDOUS MATERIAL SPILLS, INCLUDING CONCRETE WASHOUT WATER, WHICH MAY ENTER WATERS OF THE STATE OF COLORADO, WHICH INCLUDES BUT ARE NOT LIMITED TO, SURFACE WATER, GROUND WATER, DRY GULLIES OR STORM SEWERS LEADING TO SURFACE WATER, SHALL BE IMMEDIATELY REPORTED TO THE COLORADO DEPARTMENT OF PUBLIC HEALTH AND ENVIRONMENT (CDPHE) PER 25-8-601, AND THE TOWN OF PARKER. RELEASES OF PETROLEUM PRODUCTS AND CERTAIN HAZARDOUS SUBSTANCES LISTED UNDER THE FEDERAL CLEAN WATER ACT (40 CFR PART 116) MUST BE REPORTED TO THE NATIONAL RESPONSE CENTER AND THE CDPHE. SPILLS THAT POSE AN IMMEDIATE SAFETY HAZARD SHALL BE REPORTED TO 911.
 - THE CLEANING OF CONCRETE TRUCKS AND EQUIPMENT IS RESTRICTED TO THE APPROVED CONCRETE WASHOUT LOCATION ON THE JOB SITE. CONCRETE WASH WATER SHALL NOT BE DISCHARGED TO STATE WATERS OR STORM SEWER SYSTEMS.
 - VEHICLE AND EQUIPMENT DEGREASING IS PROHIBITED ON THE JOB SITE.
 - ALL DEWATERING ON SITE SHALL BE COORDINATED WITH THE TOWN'S INSPECTOR. A STATE PERMIT MAY BE REQUIRED FOR DEWATERING. THE EROSION CONTROL SUPERVISOR IS RESPONSIBLE FOR OBTAINING AND ADHERING TO ALL APPLICABLE PERMITS.
 - HYDRAULIC SEEDING AND/OR HYDRAULIC MULCHING ARE ONLY ALLOWED IN AREAS UNDER TEMPORARY OR PERMANENT IRRIGATION OR FOR THE PURPOSE OF TEMPORARY SOIL STABILIZATION.
 - APPLICABLE CONSTRUCTION BMPs SHALL REMAIN IN PLACE AND PROPERLY MAINTAINED UNTIL ALL LANDSCAPING HAS BEEN INSTALLED AND THE DESIRABLE VEGETATION HAS REACHED A POINT IN WHICH EROSION AND SEDIMENTATION IS NO LONGER A CONCERN AS DETERMINED BY THE TOWN'S INSPECTOR.
 - GRADING SECURITY RELEASE REQUIREMENTS:
 - DEVELOPABLE PROPERTY: IN ORDER FOR THE GRADING SECURITY TO BE RELEASED, THE SITE MUST MEET ITEMS A-H OR ITEM I (BELOW).
 - ALL SOIL-DISTURBING ACTIVITIES ASSOCIATED WITH THE GRADING PERMIT HAVE PERMANENTLY CEASED.
 - UNIFORM PERENNIAL VEGETATION COVER HAS BEEN ESTABLISHED WITH AN INDIVIDUAL PLANT DENSITY OF AT LEAST SEVENTY PERCENT (70%) OF PRE-DISTURBANCE LEVELS.
 - ALL CBMPs HAVE BEEN PROPERLY REMOVED FROM THE SITE.
 - IF ANY EROSION IS PRESENT, IT IS INSIGNIFICANT AND IS NOT LEAVING THE SITE AND/OR LEADING INTO ANY ON-SITE DRAINAGE INFRASTRUCTURE THAT MAY CONVEY SURFACE WATER OFF SITE.
 - WEEDS REPRESENT NO MORE THAN FIFTY PERCENT (50%) OF THE TOTAL VEGETATION ON THE SITE.
 - NO WEEDS ARE PRESENT FROM LIST A OF THE COLORADO NOXIOUS WEED LIST, AS AMENDED.
 - THE SITE IS PREDOMINANTLY FREE OF WEEDS FROM LIST B OF THE COLORADO NOXIOUS WEED LIST, AS AMENDED.
 - WEEDS ARE EVENLY DISTRIBUTED THROUGHOUT THE SITE WITH NO LARGE CONCENTRATIONS PRESENT.
 - A NEW GRADING PERMIT AND REPLACEMENT SECURITY HAS BEEN SUBMITTED AND APPROVED.
 - FOR THE APPLICABLE SITE OR ASSIGNMENT AS PROVIDED BY SECTION 11.10.150 OF THE TOWN OF PARKER MUNICIPAL CODE, IT IS THE PROPERTY OWNER'S OBLIGATION AT THE TIME OF CLOSING TO ENSURE THAT THE NEW SITE OWNER HAS PROVIDED THE TOWN WITH A REPLACEMENT SECURITY.

- NO CHANGES ARE TO BE MADE TO THIS DRAWING WITHOUT WRITTEN PERMISSION OF THE TOWN OF PARKER.
- NONDEVELOPABLE PROPERTY: IN ORDER FOR THE GRADING SECURITY TO BE RELEASED, THE SITE MUST MEET ITEMS A-H AND J, OR ITEMS I AND J (BELOW).
 - ALL SOIL-DISTURBING ACTIVITIES ASSOCIATED WITH THE GRADING PERMIT HAVE PERMANENTLY CEASED.
 - ALL CBMPs HAVE BEEN PROPERLY REMOVED FROM THE SITE.
 - EROSION IS NEGLIGIBLE, IF EVEN PRESENT.
 - THE VEGETATION REPRESENTS A PERENNIAL STAND OF A DENSE, UNIFORM SURFACE OF GRASS WITH NO AREA GREATER THAN ONE (1) SQUARE FOOT THAT IS BARREN OR DESIRABLE VEGETATION. INFREQUENT, WIDELY SCATTERED AREAS WHERE NATIVE VEGETATION HAS NOT YET TAKEN HOLD MAY QUALIFY FOR ACCEPTANCE AT THE DISCRETION OF THE TOWN.
 - WEEDS REPRESENT NO MORE THAN TEN PERCENT (10%) OF THE TOTAL VEGETATION ON SITE.
 - NO WEEDS ARE PRESENT FROM LIST A OF THE COLORADO NOXIOUS WEED LIST, AS AMENDED.
 - THE SITE IS PREDOMINANTLY FREE OF WEEDS FROM LIST B OF THE COLORADO NOXIOUS WEED LIST, AS AMENDED.
 - WEEDS ARE EVENLY DISTRIBUTED THROUGHOUT THE SITE WITH NO LARGE CONCENTRATIONS PRESENT.
 - A NEW GRADING PERMIT AND REPLACEMENT SECURITY HAS BEEN SUBMITTED AND APPROVED FOR THE APPLICABLE SITE OR THE GRADING PERMIT HAS BEEN ASSIGNED AS PROVIDED BY SECTION 11.10.150 OF THE TOWN OF PARKER MUNICIPAL CODE. IT IS THE PROPERTY OWNER'S OBLIGATION, AT THE TIME OF CLOSING ON THE SALE OF A SITE THAT IS SUBJECT TO A GRADING PERMIT, TO ENSURE THAT THE NEW PROPERTY OWNER HAS PROVIDED THE TOWN WITH A REPLACEMENT SECURITY.
 - ALL KNOWN DRAINAGE ISSUES ASSOCIATED WITH THE PROJECT HAVE BEEN MITIGATED AND A SUFFICIENT AMOUNT OF TIME HAS PASSED TO ENSURE THAT SUCH ISSUES HAVE BEEN CORRECTED. THIS REQUIREMENT DOES NOT INCLUDE THOSE DRAINAGE ISSUES ORIGINATING ON RESIDENTIAL LOTS.
 - NOXIOUS WEEDS MUST BE CONTROLLED AS PROVIDED UNDER STATE LAW AND SECTION 6.01.260 OF THE TOWN OF PARKER MUNICIPAL CODE. FAILURE TO CONTROL NOXIOUS WEEDS ON THE SITE MAY CONSTITUTE A NUISANCE, SUBJECT TO THE PENALTIES CONTAINED IN THE CODE.
 - DEFINITIONS:

DEVELOPABLE PROPERTY MEANS ANY LAND THAT HAS BEEN GRADED AND IS PART OF A PLATTED LOT OR PLATTED TRACT OF RECORD, THAT WAS PLATTED FOR FUTURE DEVELOPMENT, INCLUDING RESIDENTIAL HOME CONSTRUCTION OR PUBLIC IMPROVEMENTS.

NONDEVELOPABLE PROPERTY MEANS LAND THAT HAS BEEN GRADED AND WILL NOT BE FURTHER DISTURBED AS PART OF ANY FUTURE DEVELOPMENT. EXAMPLES INCLUDE, BUT ARE NOT LIMITED TO: PARKS, OPEN SPACE, HOMEOWNER ASSOCIATION OR BUSINESS ASSOCIATION PLATTED TRACTS, DETENTION PONDS AND DRAINAGEWAYS.
 - FAILURE TO COMPLY WITH ANY OF THE REQUIREMENTS DESCRIBED IN THIS SECTION MAY RESULT IN THE ISSUANCE OF: A NOTICE OF INTENT TO ISSUE A STOP WORK ORDER, A STOP WORK ORDER AND/OR THE REMEDIES/PENALTIES DESCRIBED IN CHAPTER 11.10 OF THE TOWN OF PARKER MUNICIPAL CODE.
 - ANY PERSON CONVICTED OF VIOLATING ANY PROVISION OF THE TOWN OF PARKER, GRADING & EARTH MOVEMENT SECTION OF THE MUNICIPAL CODE SHALL BE GUILTY OF A MISDEMEANOR AND, UPON CONVICTION, BE PUNISHED BY A FINE OF NOT MORE THAN FOUR HUNDRED NINETY NINE DOLLARS (\$499.00) FOR EACH SEPARATE OFFENSE. EACH DAY A VIOLATION CONTINUES SHALL CONSTITUTE A SEPARATE OFFENSE. THE TOWN ALSO MAY SEEK IN MUNICIPAL COURT AN INJUNCTION, ABATEMENT, RESTITUTION OR ANY OTHER REMEDY TO PREVENT, ENJOIN, ABATE OR REMOVE THE VIOLATION. A PERSON CONVICTED OF VIOLATING CHAPTER 11.10 OF THE TOWN OF PARKER MUNICIPAL CODE SHALL BE LIABLE FOR THE ACTUAL COST OF REHABILITATING THE PROPERTY. THE COSTS MAY BE RECOVERED AS RESTITUTION IN MUNICIPAL COURT PROCEEDINGS OR IN A SEPARATE CIVIL ACTION.
 - THE TOWN OF PARKER RESERVES THE RIGHT TO ALLOW MODIFICATIONS AND SUBSTITUTIONS TO THE CBMP NOTES AND DETAILS WHEN SUCH MODIFICATIONS AND SUBSTITUTIONS OFFER THE SAME LEVEL OF PROTECTION AS THE STANDARD REQUIREMENTS BASED UPON THE SPECIFIC SITUATION, AS DETERMINED BY TOWN STAFF. DUE TO THE INSIGNIFICANCE AND REGULARITY OF SUCH MODIFICATIONS AND SUBSTITUTIONS, THE APPROVAL OF SUCH VARIATIONS MAY NOT BE DOCUMENTED BY TOWN STAFF.



CBMP GEN NOTES 2 OF 4
CONSTRUCTION BEST MANAGEMENT PRACTICES
Oct. 2013

CBMP GEN NOTES 3 OF 4
CONSTRUCTION BEST MANAGEMENT PRACTICES
Oct. 2013

CBMP GEN NOTES 4 OF 4
CONSTRUCTION BEST MANAGEMENT PRACTICES
Oct. 2013

CBMP CD 1 OF 3
CONSTRUCTION BEST MANAGEMENT PRACTICES
Oct. 2013

Save: 1/22/2021 3:41 PM appop Plot: 1/22/2021 7:02 PM X:\KONMINHOAC1562175-final-dsgn\51-drawings\10-Civil\cadd\washsheet\Site Plans\C3.2_NHOAC156217 - Erosion Control Plan.dwg

NOT FOR
CONSTRUCTION

Owner
New Horizon Academy
3405 Annapolis Lane
N, Suite 100
Plymouth, MN 55447
763.557.1111

Architect
Short Elliot Hendrickson, Inc.
2000 South Colorado Boulevard
Tower One, Suite 6000
Denver, Colorado 80222
720.540.6800

Landscape Architect
Short Elliot Hendrickson, Inc.
10901 Red Circle Drive
Suite 300
Minnetonka, MN 55343
952.912.2600

Civil Engineer
Short Elliot Hendrickson, Inc.
418 West Superior Street
Suite 200
Duluth, MN 55802
218.279.3000

Structural Engineer
Short Elliot Hendrickson, Inc.
3335 Vadnais Center Drive
St. Paul, MN 55110
651.490.2000

Mechanical Engineer
Short Elliot Hendrickson, Inc.
3335 Vadnais Center Drive
St. Paul, MN 55110
651.490.2000

Electrical Engineer
Short Elliot Hendrickson, Inc.
3335 Vadnais Center Drive
St. Paul, MN 55110
651.490.2000

NEW HORIZON ACADEMY -
DOUGLAS 234 FILING, NO. 6
PARKER, CO

This drawing is an instrument of service and shall remain the property of Short Elliot Hendrickson, Inc. (SEH). This drawing and the concepts and ideas contained herein shall not be used, reproduced, copied, or retained without the express written approval of SEH.

Submittal or distribution of this drawing to meet official or regulatory requirements or for other purposes in connection with the project is not to be construed as authorization or derogation of any of the rights of SEH.

SEH PROJECT NO. 2021-0221
Short Elliot Hendrickson, Inc.
All Rights Reserved

SEH Project Checked By Drawn By NHOAC 156217 DEH AMP

Project Status Issue Date
TOWN REVIEW 8/26/2021
TOWN REVIEW 1/22/2021

| Rev. # | Description | Date |
|--------|---------------|---------|
| 1 | TOWN COMMENTS | 1/22/21 |

CBMP DETAILS

C3.3

NO CHANGES ARE TO BE MADE TO THIS DRAWING WITHOUT WRITTEN PERMISSION OF THE TOWN OF PARKER.

CONSTRUCTION FENCE INSTALLATION NOTES

1. THE CONSTRUCTION FENCE SHALL BE SECURELY FASTENED TO EACH POST OR APPROVED EQUAL.

CONSTRUCTION FENCE INSPECTION AND MAINTENANCE NOTES

1. THE EROSION CONTROL SUPERVISOR SHALL REGULARLY INSPECT THE CONSTRUCTION FENCE AND MAKE ANY NECESSARY REPAIRS.
2. CONSTRUCTION FENCE SHALL BE REPAIRED WHEN THE FENCING MATERIAL FALLS OUT OF COMPLIANCE WITH THE NOTES AND DETAILS.

STUDDED STEEL TEE POST OR APPROVED EQUAL

CF CONSTRUCTION FENCE

NO CHANGES ARE TO BE MADE TO THIS DRAWING WITHOUT WRITTEN PERMISSION OF THE TOWN OF PARKER.

CBMP CONSTRUCTION BEST MANAGEMENT PRACTICES

CF 1 OF 2
Oct. 2013

NO CHANGES ARE TO BE MADE TO THIS DRAWING WITHOUT WRITTEN PERMISSION OF THE TOWN OF PARKER.

CHECK DAM INSTALLATION NOTES

1. SEE PLAN VIEW FOR LOCATION(S) OF CHECK DAMS.
2. CHECK DAMS SHOWN ON CBMP PLAN SHALL BE INSTALLED WHEN DIRECTED BY THE TOWN'S INSPECTOR.
3. RIPRAP UTILIZED FOR CHECK DAMS SHALL HAVE A D50 MEDIAN STONE SIZE OF 12".
4. RIPRAP PAD SHALL BE TRENCHED INTO THE GROUND A MINIMUM OF 1'-8".
5. THE MAXIMUM SPACING BETWEEN CHECK DAMS SHOULD BE SUCH THAT THE BOTTOM OF THE UPSTREAM DAM IS AT THE SAME ELEVATION AS THE TOP OF THE DOWNSTREAM DAM AS SHOWN IN THE DETAIL.

CHECK DAM INSPECTION AND MAINTENANCE NOTES

1. THE EROSION CONTROL SUPERVISOR SHALL REGULARLY INSPECT THE CHECK DAMS.
2. ACCUMULATED SEDIMENT SHALL BE REMOVED ONCE SEDIMENT HAS REACHED A DEPTH EQUAL TO 1/2 THE HEIGHT OF THE CREST OR AS OTHERWISE DIRECTED BY THE TOWN'S INSPECTOR.
3. CHECK DAMS SHALL REMAIN IN PLACE AND PROPERLY MAINTAINED UNTIL VEGETATIVE COVER HAS REACHED A CONSISTENT DENSITY OF AT LEAST 70% OF FULL VEGETATIVE COVER AND EROSION AND SEDIMENTATION IS NO LONGER A POSSIBILITY AS DETERMINED BY THE TOWN'S INSPECTOR OR AS OTHERWISE DIRECTED BY THE TOWN'S INSPECTOR.
4. WHEN CHECK DAMS ARE REMOVED, THE TOWN'S INSPECTOR MAY REQUIRE EXCAVATIONS TO BE FILLED WITH SUITABLE COMPACTED TOPSOIL AND ANY DISTURBED AREAS ASSOCIATED WITH THE INSTALLATION, MAINTENANCE, AND/OR REMOVAL OF THE CHECK DAMS BE ROUGHENED, SEEDED, MULCHED, AND CRIMPED PER THE TOWN'S SPECIFICATIONS (SEE DETAIL SMC).
5. IN SOME INSTANCES, CHECK DAMS MAY REMAIN IN PLACE PERMANENTLY.

SECTION B

SECTION C

NOTE: SECTION C IS LOCATED IMMEDIATELY UPSTREAM AND DOWNSTREAM OF THE CHECK DAM, THEREFORE NO ROCK IS SHOWN WITHIN THE CHANNEL FLOW AREA.

L = THE DISTANCE SUCH THAT POINT A AND B ARE OF EQUAL ELEVATION.

SPACING BETWEEN CHECK DAMS

CD CHECK DAM

NO CHANGES ARE TO BE MADE TO THIS DRAWING WITHOUT WRITTEN PERMISSION OF THE TOWN OF PARKER.

CBMP CONSTRUCTION BEST MANAGEMENT PRACTICES

CF 1 OF 2
Oct. 2013

NO CHANGES ARE TO BE MADE TO THIS DRAWING WITHOUT WRITTEN PERMISSION OF THE TOWN OF PARKER.

CULVERT PROTECTION (INLET) INSTALLATION NOTES

1. SEE PLAN VIEW FOR LOCATION(S) OF CULVERT PROTECTION (INLET).
2. ROCK SOCK SHALL BE CONSTRUCTED ACCORDING TO THE DETAIL (SEE DETAIL RS).
3. ROCK SOCK SHALL BE APPROXIMATELY 12" IN DIAMETER.
4. ROCK SOCK SHALL EXTEND ABOVE THE FLOW LINE ELEVATION ON BOTH SIDES OF THE CULVERT END SECTION.

CULVERT PROTECTION (INLET) INSPECTION AND MAINTENANCE NOTES

1. THE EROSION CONTROL SUPERVISOR SHALL REGULARLY INSPECT THE CULVERT PROTECTION (INLET).
2. AT A MINIMUM, ACCUMULATED SEDIMENT SHALL BE REMOVED ONCE SEDIMENT HAS REACHED A DEPTH EQUAL TO 1/2 THE HEIGHT OF THE ROCK SOCK.
3. CULVERT PROTECTION (INLET) IS TO REMAIN IN PLACE AND PROPERLY MAINTAINED UNTIL VEGETATIVE COVER HAS REACHED A CONSISTENT DENSITY OF AT LEAST 70% OF FULL VEGETATIVE COVER AND EROSION AND SEDIMENTATION IS NO LONGER A POSSIBILITY AS DETERMINED BY THE TOWN'S INSPECTOR OR AS OTHERWISE DIRECTED BY THE TOWN'S INSPECTOR.
4. WHEN THE CULVERT INLET PROTECTION IS REMOVED, THE TOWN'S INSPECTOR MAY REQUIRE ANY DISTURBED AREAS ASSOCIATED WITH THE INSTALLATION, MAINTENANCE, AND/OR REMOVAL OF THE CULVERT INLET PROTECTION TO BE ROUGHENED, SEEDED, MULCHED, AND CRIMPED PER THE TOWN'S SPECIFICATIONS (SEE DETAIL SMC).

PLAN

ISOMETRIC

CP CULVERT PROTECTION (INLET)

NO CHANGES ARE TO BE MADE TO THIS DRAWING WITHOUT WRITTEN PERMISSION OF THE TOWN OF PARKER.

CBMP CONSTRUCTION BEST MANAGEMENT PRACTICES

CP 2 OF 2
Oct. 2013

NO CHANGES ARE TO BE MADE TO THIS DRAWING WITHOUT WRITTEN PERMISSION OF THE TOWN OF PARKER.

CONCRETE WASHOUT AREA INSTALLATION NOTES

1. CONCRETE WASHOUT AREAS SHALL BE INSTALLED PRIOR TO ANY CONCRETE PLACEMENT ON SITE.
2. A VEHICLE TRACKING CONTROL PAD IS REQUIRED AT THE ACCESS POINT TO ALL CONCRETE WASHOUT AREAS WHEN NO OTHER VTC PAD EXISTS IN BETWEEN THE CWA AND THE ROADWAY.
3. IF GROUNDWATER IS ENCOUNTERED WHEN DIGGING THE PIT, A NEW LOCATION SHOULD BE SELECTED. IF NO OTHER LOCATION CAN BE FOUND, A ONE-PIECE IMPERVIOUS LINER SHALL BE REQUIRED ALONG THE BOTTOM AND SIDES OF THE SUBSURFACE PIT.

CONCRETE WASHOUT AREA INSPECTION AND MAINTENANCE NOTES

1. THE EROSION CONTROL SUPERVISOR SHALL REGULARLY INSPECT THE CONCRETE WASHOUT AREA.
2. CONCRETE WASHOUT MATERIALS SHALL BE REMOVED BEFORE ITS CAPACITY HAS BEEN REACHED.
3. CONCRETE WASHOUT AREAS SHALL BE ENLARGED AS NECESSARY TO MAINTAIN CAPACITY FOR WASTED CONCRETE AND ASSOCIATED WASH WATER.
4. CONCRETE WASHOUT WATER, WASTED PIECES OF CONCRETE AND ALL OTHER DEBRIS IN THE SUBSURFACE PIT SHALL BE TRANSPORTED FROM THE JOB SITE AS NECESSARY TO ENSURE ADEQUATE CAPACITY.
5. CONCRETE WASHOUT AREAS SHALL REMAIN IN PLACE UNTIL ALL CONCRETE FOR THE PROJECT IS PLACED.
6. WHEN CONCRETE WASHOUT AREAS ARE REMOVED, THE TOWN'S INSPECTOR MAY REQUIRE EXCAVATIONS TO BE FILLED WITH SUITABLE COMPACTED BACKFILL AND TOPSOIL, ANY DISTURBED AREAS ASSOCIATED WITH THE INSTALLATION, MAINTENANCE, AND/OR REMOVAL OF THE CONCRETE WASHOUT AREAS SHALL BE ROUGHENED, SEEDED, MULCHED, AND CRIMPED PER THE TOWN'S SPECIFICATIONS (SEE DETAIL SMC).

PLAN VIEW

SECTION A

CWA CONCRETE WASHOUT AREA

NO CHANGES ARE TO BE MADE TO THIS DRAWING WITHOUT WRITTEN PERMISSION OF THE TOWN OF PARKER.

CBMP CONSTRUCTION BEST MANAGEMENT PRACTICES

CP 1 OF 2
Oct. 2013

NO CHANGES ARE TO BE MADE TO THIS DRAWING WITHOUT WRITTEN PERMISSION OF THE TOWN OF PARKER.

CONCRETE WASHOUT AREA INSTALLATION NOTES

1. CONCRETE WASHOUT AREAS SHALL BE INSTALLED PRIOR TO ANY CONCRETE PLACEMENT ON SITE.
2. A VEHICLE TRACKING CONTROL PAD IS REQUIRED AT THE ACCESS POINT TO ALL CONCRETE WASHOUT AREAS WHEN NO OTHER VTC PAD EXISTS IN BETWEEN THE CWA AND THE ROADWAY.
3. IF GROUNDWATER IS ENCOUNTERED WHEN DIGGING THE PIT, A NEW LOCATION SHOULD BE SELECTED. IF NO OTHER LOCATION CAN BE FOUND, A ONE-PIECE IMPERVIOUS LINER SHALL BE REQUIRED ALONG THE BOTTOM AND SIDES OF THE SUBSURFACE PIT.

CONCRETE WASHOUT AREA INSPECTION AND MAINTENANCE NOTES

1. THE EROSION CONTROL SUPERVISOR SHALL REGULARLY INSPECT THE CONCRETE WASHOUT AREA.
2. CONCRETE WASHOUT MATERIALS SHALL BE REMOVED BEFORE ITS CAPACITY HAS BEEN REACHED.
3. CONCRETE WASHOUT AREAS SHALL BE ENLARGED AS NECESSARY TO MAINTAIN CAPACITY FOR WASTED CONCRETE AND ASSOCIATED WASH WATER.
4. CONCRETE WASHOUT WATER, WASTED PIECES OF CONCRETE AND ALL OTHER DEBRIS IN THE SUBSURFACE PIT SHALL BE TRANSPORTED FROM THE JOB SITE AS NECESSARY TO ENSURE ADEQUATE CAPACITY.
5. CONCRETE WASHOUT AREAS SHALL REMAIN IN PLACE UNTIL ALL CONCRETE FOR THE PROJECT IS PLACED.
6. WHEN CONCRETE WASHOUT AREAS ARE REMOVED, THE TOWN'S INSPECTOR MAY REQUIRE EXCAVATIONS TO BE FILLED WITH SUITABLE COMPACTED BACKFILL AND TOPSOIL, ANY DISTURBED AREAS ASSOCIATED WITH THE INSTALLATION, MAINTENANCE, AND/OR REMOVAL OF THE CONCRETE WASHOUT AREAS SHALL BE ROUGHENED, SEEDED, MULCHED, AND CRIMPED PER THE TOWN'S SPECIFICATIONS (SEE DETAIL SMC).

PLAN VIEW

SECTION A

CWA CONCRETE WASHOUT AREA

NO CHANGES ARE TO BE MADE TO THIS DRAWING WITHOUT WRITTEN PERMISSION OF THE TOWN OF PARKER.

CBMP CONSTRUCTION BEST MANAGEMENT PRACTICES

CWA 1 OF 2
Oct. 2013

NO CHANGES ARE TO BE MADE TO THIS DRAWING WITHOUT WRITTEN PERMISSION OF THE TOWN OF PARKER.

CONCRETE WASHOUT AREA INSTALLATION NOTES

1. CONCRETE WASHOUT AREAS SHALL BE INSTALLED PRIOR TO ANY CONCRETE PLACEMENT ON SITE.
2. A VEHICLE TRACKING CONTROL PAD IS REQUIRED AT THE ACCESS POINT TO ALL CONCRETE WASHOUT AREAS WHEN NO OTHER VTC PAD EXISTS IN BETWEEN THE CWA AND THE ROADWAY.
3. IF GROUNDWATER IS ENCOUNTERED WHEN DIGGING THE PIT, A NEW LOCATION SHOULD BE SELECTED. IF NO OTHER LOCATION CAN BE FOUND, A ONE-PIECE IMPERVIOUS LINER SHALL BE REQUIRED ALONG THE BOTTOM AND SIDES OF THE SUBSURFACE PIT.

CONCRETE WASHOUT AREA INSPECTION AND MAINTENANCE NOTES

1. THE EROSION CONTROL SUPERVISOR SHALL REGULARLY INSPECT THE CONCRETE WASHOUT AREA.
2. CONCRETE WASHOUT MATERIALS SHALL BE REMOVED BEFORE ITS CAPACITY HAS BEEN REACHED.
3. CONCRETE WASHOUT AREAS SHALL BE ENLARGED AS NECESSARY TO MAINTAIN CAPACITY FOR WASTED CONCRETE AND ASSOCIATED WASH WATER.
4. CONCRETE WASHOUT WATER, WASTED PIECES OF CONCRETE AND ALL OTHER DEBRIS IN THE SUBSURFACE PIT SHALL BE TRANSPORTED FROM THE JOB SITE AS NECESSARY TO ENSURE ADEQUATE CAPACITY.
5. CONCRETE WASHOUT AREAS SHALL REMAIN IN PLACE UNTIL ALL CONCRETE FOR THE PROJECT IS PLACED.
6. WHEN CONCRETE WASHOUT AREAS ARE REMOVED, THE TOWN'S INSPECTOR MAY REQUIRE EXCAVATIONS TO BE FILLED WITH SUITABLE COMPACTED BACKFILL AND TOPSOIL, ANY DISTURBED AREAS ASSOCIATED WITH THE INSTALLATION, MAINTENANCE, AND/OR REMOVAL OF THE CONCRETE WASHOUT AREAS SHALL BE ROUGHENED, SEEDED, MULCHED, AND CRIMPED PER THE TOWN'S SPECIFICATIONS (SEE DETAIL SMC).

PLAN VIEW

SECTION A

CWA CONCRETE WASHOUT AREA

NO CHANGES ARE TO BE MADE TO THIS DRAWING WITHOUT WRITTEN PERMISSION OF THE TOWN OF PARKER.

CBMP CONSTRUCTION BEST MANAGEMENT PRACTICES

CWA 2 OF 2
Oct. 2013

NO CHANGES ARE TO BE MADE TO THIS DRAWING WITHOUT WRITTEN PERMISSION OF THE TOWN OF PARKER.

CONCRETE WASHOUT AREA INSTALLATION NOTES

1. CONCRETE WASHOUT AREAS SHALL BE INSTALLED PRIOR TO ANY CONCRETE PLACEMENT ON SITE.
2. A VEHICLE TRACKING CONTROL PAD IS REQUIRED AT THE ACCESS POINT TO ALL CONCRETE WASHOUT AREAS WHEN NO OTHER VTC PAD EXISTS IN BETWEEN THE CWA AND THE ROADWAY.
3. IF GROUNDWATER IS ENCOUNTERED WHEN DIGGING THE PIT, A NEW LOCATION SHOULD BE SELECTED. IF NO OTHER LOCATION CAN BE FOUND, A ONE-PIECE IMPERVIOUS LINER SHALL BE REQUIRED ALONG THE BOTTOM AND SIDES OF THE SUBSURFACE PIT.

CONCRETE WASHOUT AREA INSPECTION AND MAINTENANCE NOTES

1. THE EROSION CONTROL SUPERVISOR SHALL REGULARLY INSPECT THE CONCRETE WASHOUT AREA.
2. CONCRETE WASHOUT MATERIALS SHALL BE REMOVED BEFORE ITS CAPACITY HAS BEEN REACHED.
3. CONCRETE WASHOUT AREAS SHALL BE ENLARGED AS NECESSARY TO MAINTAIN CAPACITY FOR WASTED CONCRETE AND ASSOCIATED WASH WATER.
4. CONCRETE WASHOUT WATER, WASTED PIECES OF CONCRETE AND ALL OTHER DEBRIS IN THE SUBSURFACE PIT SHALL BE TRANSPORTED FROM THE JOB SITE AS NECESSARY TO ENSURE ADEQUATE CAPACITY.
5. CONCRETE WASHOUT AREAS SHALL REMAIN IN PLACE UNTIL ALL CONCRETE FOR THE PROJECT IS PLACED.
6. WHEN CONCRETE WASHOUT AREAS ARE REMOVED, THE TOWN'S INSPECTOR MAY REQUIRE EXCAVATIONS TO BE FILLED WITH SUITABLE COMPACTED BACKFILL AND TOPSOIL, ANY DISTURBED AREAS ASSOCIATED WITH THE INSTALLATION, MAINTENANCE, AND/OR REMOVAL OF THE CONCRETE WASHOUT AREAS SHALL BE ROUGHENED, SEEDED, MULCHED, AND CRIMPED PER THE TOWN'S SPECIFICATIONS (SEE DETAIL SMC).

PLAN VIEW

SECTION A

CWA CONCRETE WASHOUT AREA

NO CHANGES ARE TO BE MADE TO THIS DRAWING WITHOUT WRITTEN PERMISSION OF THE TOWN OF PARKER.

CBMP CONSTRUCTION BEST MANAGEMENT PRACTICES

CWA 2 OF 2
Oct. 2013

NO CHANGES ARE TO BE MADE TO THIS DRAWING WITHOUT WRITTEN PERMISSION OF THE TOWN OF PARKER.

CONCRETE WASHOUT AREA INSTALLATION NOTES

1. CONCRETE WASHOUT AREAS SHALL BE INSTALLED PRIOR TO ANY CONCRETE PLACEMENT ON SITE.
2. A VEHICLE TRACKING CONTROL PAD IS REQUIRED AT THE ACCESS POINT TO ALL CONCRETE WASHOUT AREAS WHEN NO OTHER VTC PAD EXISTS IN BETWEEN THE CWA AND THE ROADWAY.
3. IF GROUNDWATER IS ENCOUNTERED WHEN DIGGING THE PIT, A NEW LOCATION SHOULD BE SELECTED. IF NO OTHER LOCATION CAN BE FOUND, A ONE-PIECE IMPERVIOUS LINER SHALL BE REQUIRED ALONG THE BOTTOM AND SIDES OF THE SUBSURFACE PIT.

CONCRETE WASHOUT AREA INSPECTION AND MAINTENANCE NOTES

1. THE EROSION CONTROL SUPERVISOR SHALL REGULARLY INSPECT THE CONCRETE WASHOUT AREA.
2. CONCRETE WASHOUT MATERIALS SHALL BE REMOVED BEFORE ITS CAPACITY HAS BEEN REACHED.
3. CONCRETE WASHOUT AREAS SHALL BE ENLARGED AS NECESSARY TO MAINTAIN CAPACITY FOR WASTED CONCRETE AND ASSOCIATED WASH WATER.
4. CONCRETE WASHOUT WATER, WASTED PIECES OF CONCRETE AND ALL OTHER DEBRIS IN THE SUBSURFACE PIT SHALL BE TRANSPORTED FROM THE JOB SITE AS NECESSARY TO ENSURE ADEQUATE CAPACITY.
5. CONCRETE WASHOUT AREAS SHALL REMAIN IN PLACE UNTIL ALL CONCRETE FOR THE PROJECT IS PLACED.
6. WHEN CONCRETE WASHOUT AREAS ARE REMOVED, THE TOWN'S INSPECTOR MAY REQUIRE EXCAVATIONS TO BE FILLED WITH SUITABLE COMPACTED BACKFILL AND TOPSOIL, ANY DISTURBED AREAS ASSOCIATED WITH THE INSTALLATION, MAINTENANCE, AND/OR REMOVAL OF THE CONCRETE WASHOUT AREAS SHALL BE ROUGHENED, SEEDED, MULCHED, AND CRIMPED PER THE TOWN'S SPECIFICATIONS (SEE DETAIL SMC).

PLAN VIEW

SECTION A

CWA CONCRETE WASHOUT AREA

NO CHANGES ARE TO BE MADE TO THIS DRAWING WITHOUT WRITTEN PERMISSION OF THE TOWN OF PARKER.

CBMP CONSTRUCTION BEST MANAGEMENT PRACTICES

CWA 2 OF 2
Oct. 2013

NOT FOR CONSTRUCTION

Owner
New Horizon Academy
3405 Annapolis Lane
N., Suite 100
Plymouth, MN 55447
763.557.1111

Architect
Short Elliot Hendrickson, Inc.
2000 South Colorado Boulevard
Tower One, Suite 6000
Denver, Colorado 80222
720.540.6800

Landscape Architect
Short Elliot Hendrickson, Inc.
19901 Red Circle Drive
Suite 300
Minnetonka, MN 55343
952.912.2800

Civil Engineer
Short Elliot Hendrickson, Inc.
418 West Superior Street
Suite 200
Duluth, MN 55802
218.279.3000

Structural Engineer
Short Elliot Hendrickson, Inc.
3335 Vadnais Center Drive
St. Paul, MN 55110
651.490.2000

Mechanical Engineer
Short Elliot Hendrickson, Inc.
3335 Vadnais Center Drive
St. Paul, MN 55110
651.490.2000

Electrical Engineer
Short Elliot Hendrickson, Inc.
3335 Vadnais Center Drive
St. Paul, MN 55110
651.490.2000

Electrical Engineer
Short Elliot Hendrickson, Inc.
3335 Vadnais Center Drive
St. Paul, MN 55110
651.490.2000

NEW HORIZON ACADEMY - DOUGLAS 234 FILING, NO. 6 PARKER, CO

This drawing is an instrument of service and shall remain the property of Short Elliot Hendrickson, Inc. (SEH). This drawing and the concepts and ideas contained herein shall not be used, reproduced, copied, or retained without the express written approval of SEH.

SEH shall not be held responsible for any errors or omissions in this drawing or for any consequences that may result from its use. SEH shall not be held responsible for any consequences that may result from its use.

SEH shall not be held responsible for any consequences that may result from its use.

SEH Project: NHOAC 156217
Checked By: DGH
Drawn By: AMP

Project Status: TOWN REVIEW Issue Date: 8/26/2020
TOWN REVIEW 1/22/2021

| Rev. # | Description | Date |
|--------|---------------|---------|
| 1 | TOWN COMMENTS | 1/22/21 |

CBMP DETAILS

C3.4

NO CHANGES ARE TO BE MADE TO THIS DRAWING WITHOUT WRITTEN PERMISSION OF THE TOWN OF PARKER.

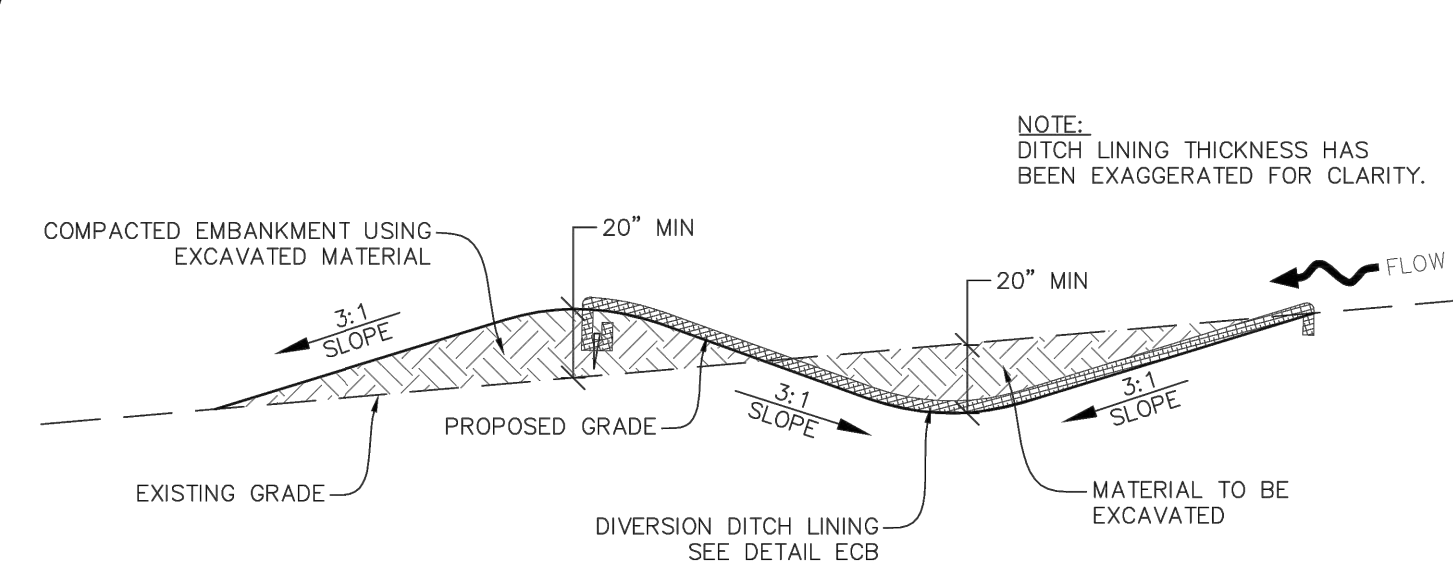
DIVERSION DITCH INSTALLATION NOTES

- SEE THE PLAN VIEW FOR THE LOCATION(S) OF THE DIVERSION DITCHES.
- A PLASTIC LINER, RIPRAP, OR EROSION CONTROL BLANKET MAY BE NECESSARY TO PROTECT THE DIVERSION DITCH. THE REQUIRED LINING MATERIAL SHALL BE OBTAINED FROM THE CBMP PLANS VIA THE DESIGN ENGINEER.
- ALL MATERIAL EXCAVATED FROM THE DITCH MAY BE USED TO CONSTRUCT THE BERM ON THE DOWNHILL SIDE OF THE DITCH.
- THE DIVERSION DITCH SHALL BE A MINIMUM OF 20" DEEP WITH APPROX. 3:1 SIDE SLOPES. THE ADJACENT BERM SHALL BE A MINIMUM OF 20" IN HEIGHT WITH APPROX. 3:1 SIDE SLOPES. ALL EMBANKMENTS SHALL BE FIRMLY COMPACTED.
- THE DISCHARGE FROM THE DIVERSION DITCH SHALL BE DIRECTED TOWARDS AN APPROPRIATELY SIZED TEMPORARY SEDIMENT BASIN OR OTHER APPROVED AREA.

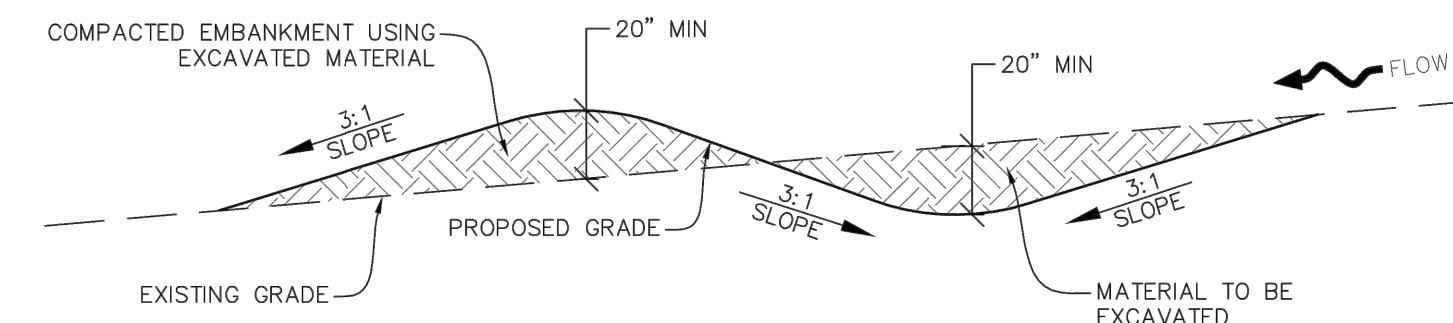
DIVERSION DITCH INSPECTION AND MAINTENANCE NOTES

- THE EROSION CONTROL SUPERVISOR SHALL REGULARLY INSPECT THE DIVERSION DITCH.
- ACCUMULATED SEDIMENT SHALL BE REMOVED ONCE THE SEDIMENT HAS REACHED A DEPTH EQUAL TO 1/2 (10") THE CREST HEIGHT.
- DIVERSION DITCHES SHALL BE RE-GRADED FOLLOWING THE SIGNS OF MODERATE OR MORE SOIL EROSION OR ANY DAMAGE.
- DIVERSION DITCHES ARE TO REMAIN IN PLACE AND PROPERLY MAINTAINED UNTIL VEGETATIVE COVER HAS REACHED A CONSISTENT DENSITY OF AT LEAST 70% OF FULL VEGETATIVE COVER AND EROSION AND SEDIMENTATION IS NO LONGER A POSSIBILITY AS DETERMINED BY THE TOWN'S INSPECTOR OR AS OTHERWISE DIRECTED BY THE TOWN'S INSPECTOR. ALTERNATIVELY, THE DIVERSION DITCHES MAY BE REMOVED WHEN THE SITE'S TOPOGRAPHY CHANGES SUCH THAT SIGNIFICANT RUNOFF IS NO LONGER POSSIBLE. IN SOME INSTANCES, THE DIVERSION DITCHES MAY REMAIN IN PLACE PERMANENTLY.

NO CHANGES ARE TO BE MADE TO THIS DRAWING WITHOUT WRITTEN PERMISSION OF THE TOWN OF PARKER.



DIVERSION DITCH SECTION LINED CHANNEL



DIVERSION DITCH SECTION UNLINED CHANNEL

DD DIVERSION DITCH

NO CHANGES ARE TO BE MADE TO THIS DRAWING WITHOUT WRITTEN PERMISSION OF THE TOWN OF PARKER.

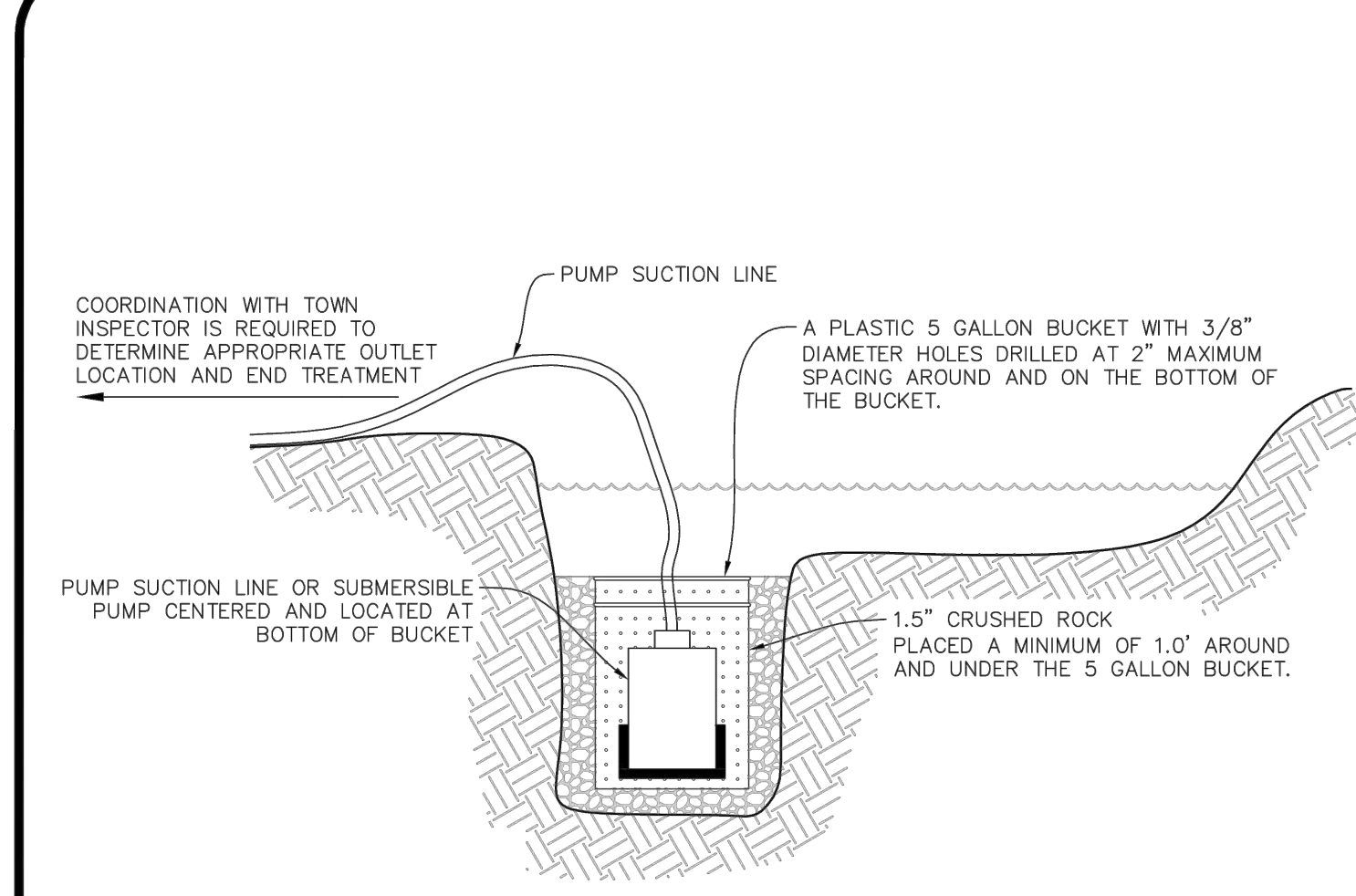
DEWATERING INSTALLATION NOTES

- IT IS THE EROSION CONTROL SUPERVISOR'S RESPONSIBILITY TO ENSURE THAT ALL DEWATERING IS PERFORMED IN ACCORDANCE WITH THE REQUIREMENTS OF THE COLORADO DEPARTMENT OF PUBLIC HEALTH AND ENVIRONMENT (CDPHE).

DEWATERING MAINTENANCE NOTES

- THE EROSION CONTROL SUPERVISOR SHALL INSPECT THE DEWATERING OPERATION TO ENSURE THAT THE DISCHARGE WATER IS DRAINING TO THE PROPER LOCATION(S) AND PERFORM ANY NECESSARY REPAIRS OR MAINTENANCE ON A FREQUENT BASIS.

NO CHANGES ARE TO BE MADE TO THIS DRAWING WITHOUT WRITTEN PERMISSION OF THE TOWN OF PARKER.



TYPICAL DEWATERING SUMP

NOTE:
IT IS THE CONTRACTOR'S RESPONSIBILITY TO DETERMINE APPROPRIATE MEASURES TO PROTECT PUMPING EQUIPMENT AND MINIMIZE SEDIMENT. USE OF A PLASTIC 5 GALLON BUCKET IS SUGGESTED BUT NOT REQUIRED. THE CONTRACTOR SHALL NOT HOLD THE TOWN LIABLE FOR DAMAGE TO PUMPING EQUIPMENT REGARDLESS OF METHODS USED.

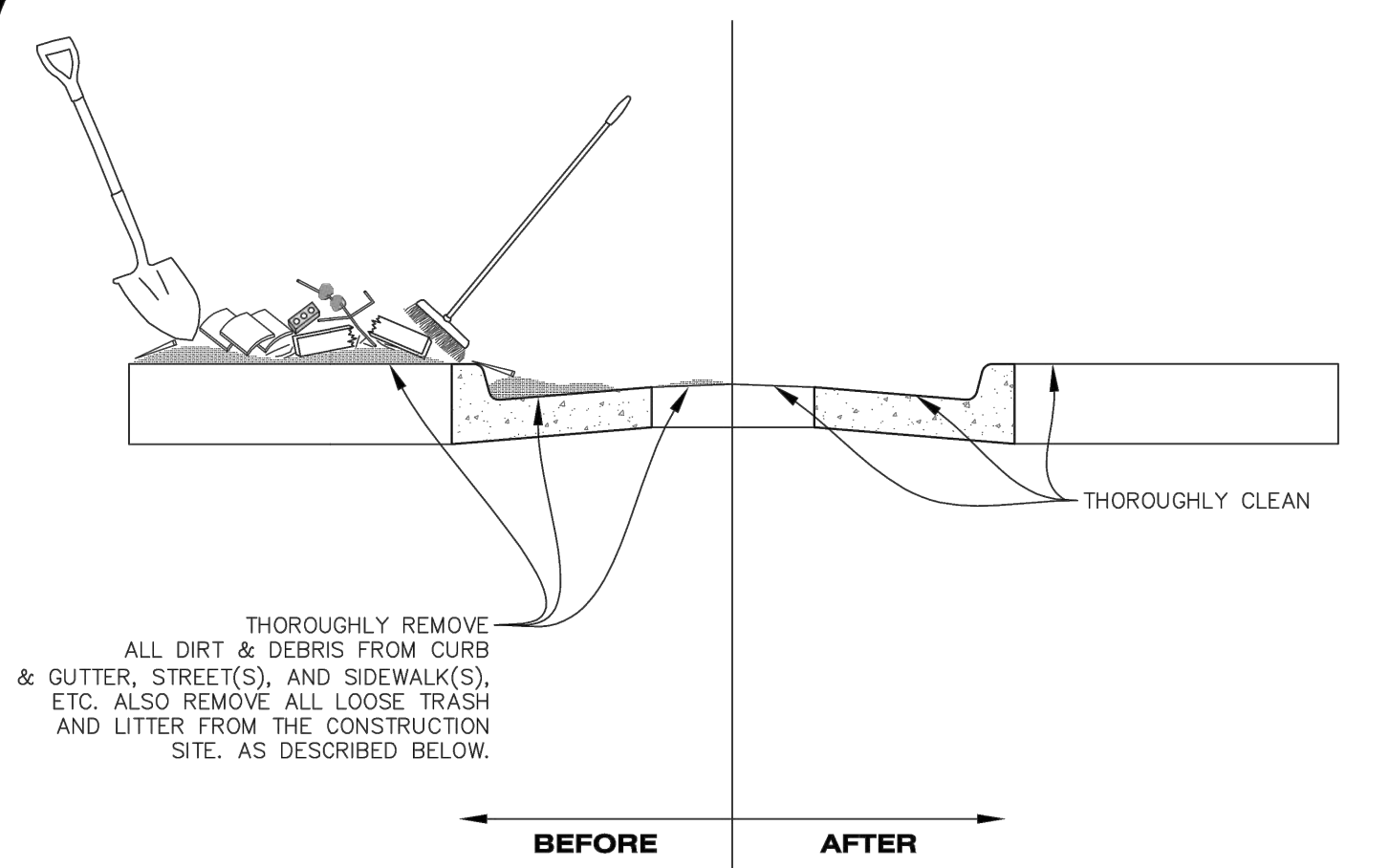
D DEWATERING

NO CHANGES ARE TO BE MADE TO THIS DRAWING WITHOUT WRITTEN PERMISSION OF THE TOWN OF PARKER.

DEBRIS CONTROL NOTES:

- A COMBINATION OF SURFACE SCRAPING AND SWEEPING MAY BE NECESSARY TO PROPERLY CLEAN THESE AREAS.
- ALL CHEMICAL SPILLS AND/OR STAINS ON THE SITE SHALL BE CLEANED TO THE MAXIMUM EXTENT PRACTICABLE. IN SOME CASES IT MAY BE NECESSARY TO USE PRESSURIZED WATER AND A VAC-TRUCK.
- ON-SITE PERSONNEL, DELIVERY DRIVERS, ETC., SHOULD BE EDUCATED ON THE NEED FOR CONTINUAL DEBRIS AND TRASH CONTROL.

NO CHANGES ARE TO BE MADE TO THIS DRAWING WITHOUT WRITTEN PERMISSION OF THE TOWN OF PARKER.



NOTE:

- THE EROSION CONTROL SUPERVISOR IS RESPONSIBLE FOR ENSURING THAT ALL STREETS, CURBS, GUTTERS, SIDEWALKS, DRIVEWAYS, PARKING LOTS, ALLEYS, TRICKLE CHANNELS, AND/OR OTHER IMPERVIOUS SURFACES IMPACTED BY CONSTRUCTION ACTIVITIES ARE THOROUGHLY CLEANED THROUGHOUT THE DAY IF THEY BECOME SOILED. THESE AREAS MUST ALSO BE THOROUGHLY CLEAN BEFORE THE END OF THE WORK DAY. FURTHERMORE, ALL LOOSE TRASH AND LITTER ASSOCIATED WITH THE PROJECT MUST BE REMOVED AND PROPERLY DISCARDED ON A DAILY BASIS.

DTC DEBRIS AND TRASH CONTROL

NO CHANGES ARE TO BE MADE TO THIS DRAWING WITHOUT WRITTEN PERMISSION OF THE TOWN OF PARKER.

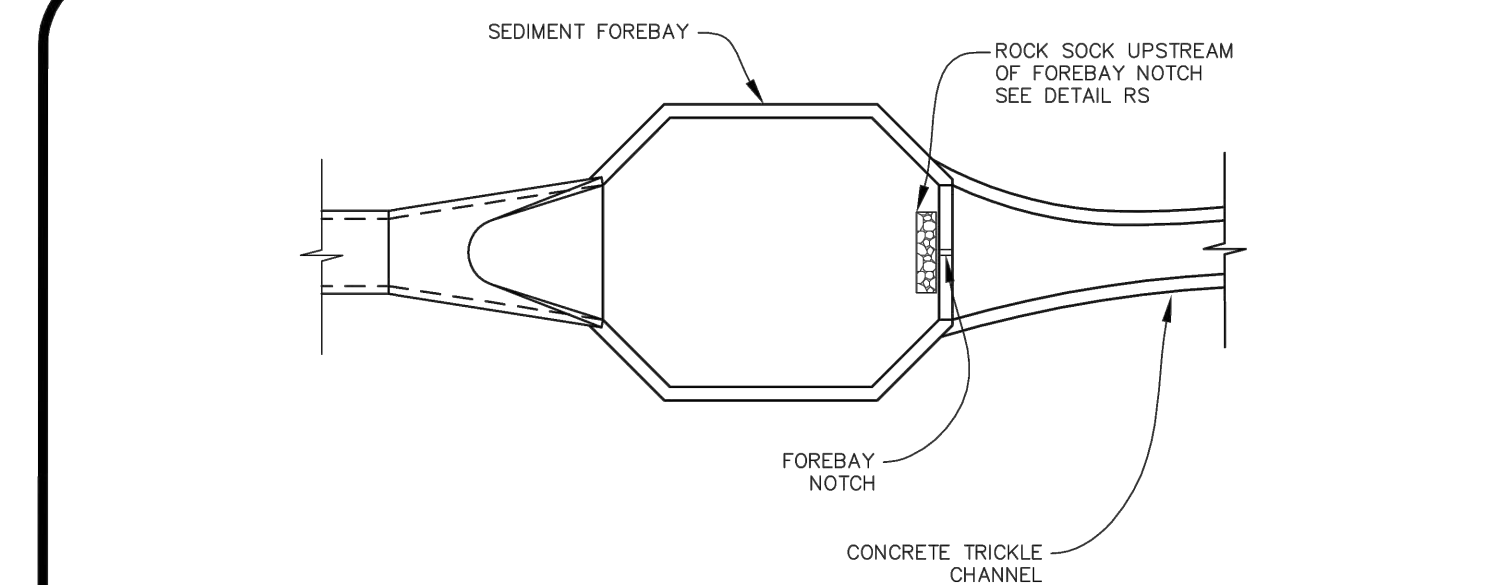
DETENTION POND PROTECTION INSTALLATION NOTES

- DETENTION POND PROTECTION SHALL BE INSTALLED IMMEDIATELY FOLLOWING THE CONSTRUCTION OF THE TRICKLE CHANNEL AND FOREBAY.
- CRUSHED ROCK SHALL BE 2.0"-3.0" IN SIZE WITH A FRACTURED FACE (ALL SIDES).
- ROCK SOCK FOR OUTLET STRUCTURE AND FOREBAY PROTECTION SHALL BE ONE CONTINUOUS PIECE (SEE DETAIL RS).

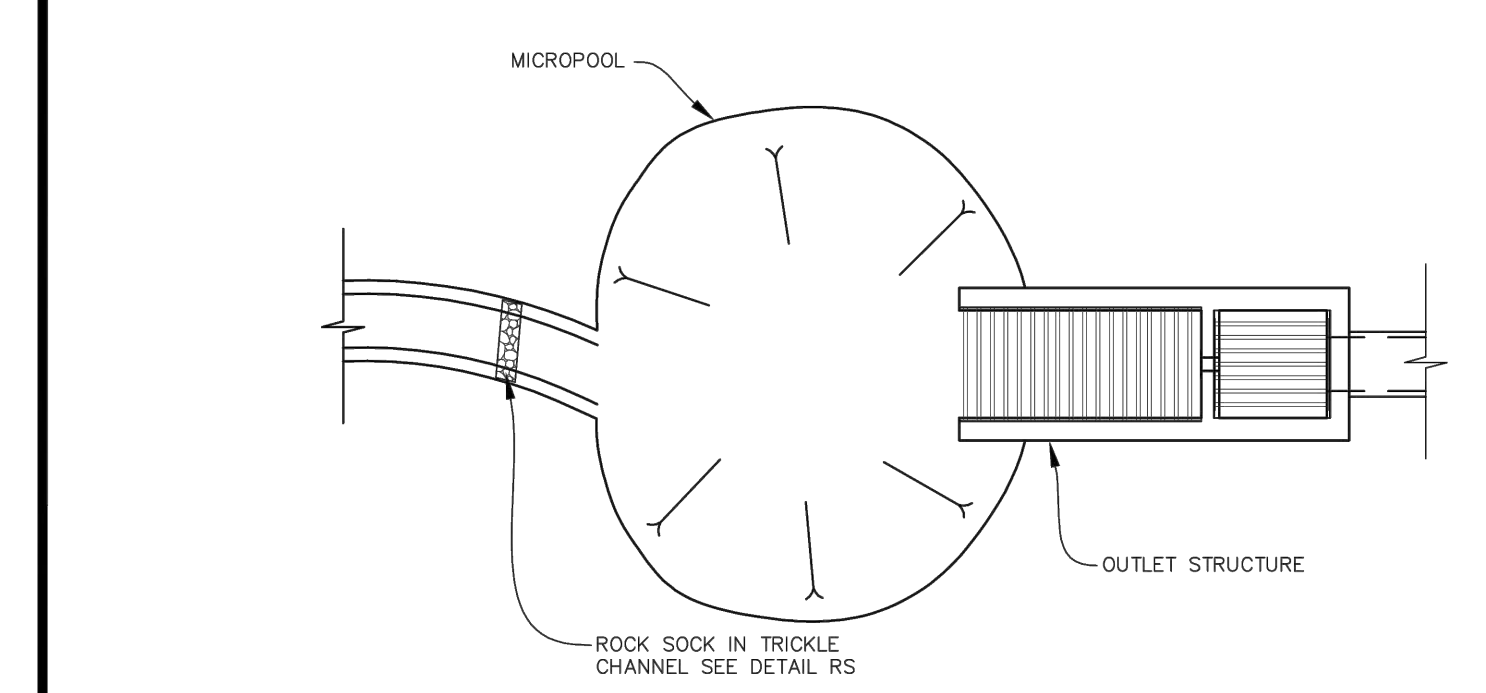
DETENTION POND PROTECTION INSPECTION AND MAINTENANCE NOTES

- THE EROSION CONTROL SUPERVISOR SHALL REGULARLY INSPECT THE OUTLET STRUCTURE PROTECTION.
- ACCUMULATED SEDIMENT SHALL BE REMOVED IMMEDIATELY.
- OUTLET STRUCTURE PROTECTION SHALL REMAIN IN PLACE AND PROPERLY MAINTAINED UNTIL VEGETATIVE COVER HAS REACHED A CONSISTENT DENSITY OF AT LEAST 70% OF FULL VEGETATIVE COVER AND EROSION AND SEDIMENTATION IS NO LONGER A POSSIBILITY AS DETERMINED BY THE TOWN'S INSPECTOR OR AS OTHERWISE DIRECTED BY THE TOWN'S INSPECTOR.

NO CHANGES ARE TO BE MADE TO THIS DRAWING WITHOUT WRITTEN PERMISSION OF THE TOWN OF PARKER.



FOREBAY



OUTLET / MICROPOOL

DP DETENTION POND PROTECTION

NO CHANGES ARE TO BE MADE TO THIS DRAWING WITHOUT WRITTEN PERMISSION OF THE TOWN OF PARKER.

CBMP CONSTRUCTION BEST MANAGEMENT PRACTICES

1 OF 2
Oct. 2013

NO CHANGES ARE TO BE MADE TO THIS DRAWING WITHOUT WRITTEN PERMISSION OF THE TOWN OF PARKER.

CBMP CONSTRUCTION BEST MANAGEMENT PRACTICES

2 OF 2
Oct. 2013

NO CHANGES ARE TO BE MADE TO THIS DRAWING WITHOUT WRITTEN PERMISSION OF THE TOWN OF PARKER.

CBMP CONSTRUCTION BEST MANAGEMENT PRACTICES

1 OF 2
Oct. 2013

NO CHANGES ARE TO BE MADE TO THIS DRAWING WITHOUT WRITTEN PERMISSION OF THE TOWN OF PARKER.

CBMP CONSTRUCTION BEST MANAGEMENT PRACTICES

2 OF 2
Oct. 2013

Save: 1/22/2021 3:41 PM appop Plot: 1/22/2021 7:03 PM X:\KONNHOAC\1562175-final-dsgn\51-drawings\10-civil\cd\dwg\sheet\Site Plans\C3_NHOAC\156217_Erosion Control Plan.dwg

NOT FOR CONSTRUCTION

Owner
New Horizon Academy
3405 Annapolis Lane
N., Suite 100
Plymouth, MN 55447
763.557.1111

Architect
Short Elliott Hendrickson, Inc.
2000 South Colorado Boulevard
Tower One, Suite 6000
Denver, Colorado 80222
720.540.6800

Landscape Architect
Short Elliott Hendrickson, Inc.
19901 Red Circle Drive
Suite 300
Minnetonka, MN 55343
952.912.2800

Civil Engineer
Short Elliott Hendrickson, Inc.
418 West Superior Street
Suite 200
Duluth, MN 55802
218.279.3000

Structural Engineer
Short Elliott Hendrickson, Inc.
3335 Vadnais Center Drive
St. Paul, MN 55110
651.490.2000

Mechanical Engineer
Short Elliott Hendrickson, Inc.
3335 Vadnais Center Drive
St. Paul, MN 55110
651.490.2000

Electrical Engineer
Short Elliott Hendrickson, Inc.
3335 Vadnais Center Drive
St. Paul, MN 55110
651.490.2000

NEW HORIZON ACADEMY - DOUGLAS 234 FILING, NO. 6 PARKER, CO

This drawing is an instrument of service and shall remain the property of Short Elliott Hendrickson, Inc. (SEH). This drawing and the concepts and ideas contained herein shall not be used, reproduced, copied, or retained without the express written approval of SEH.

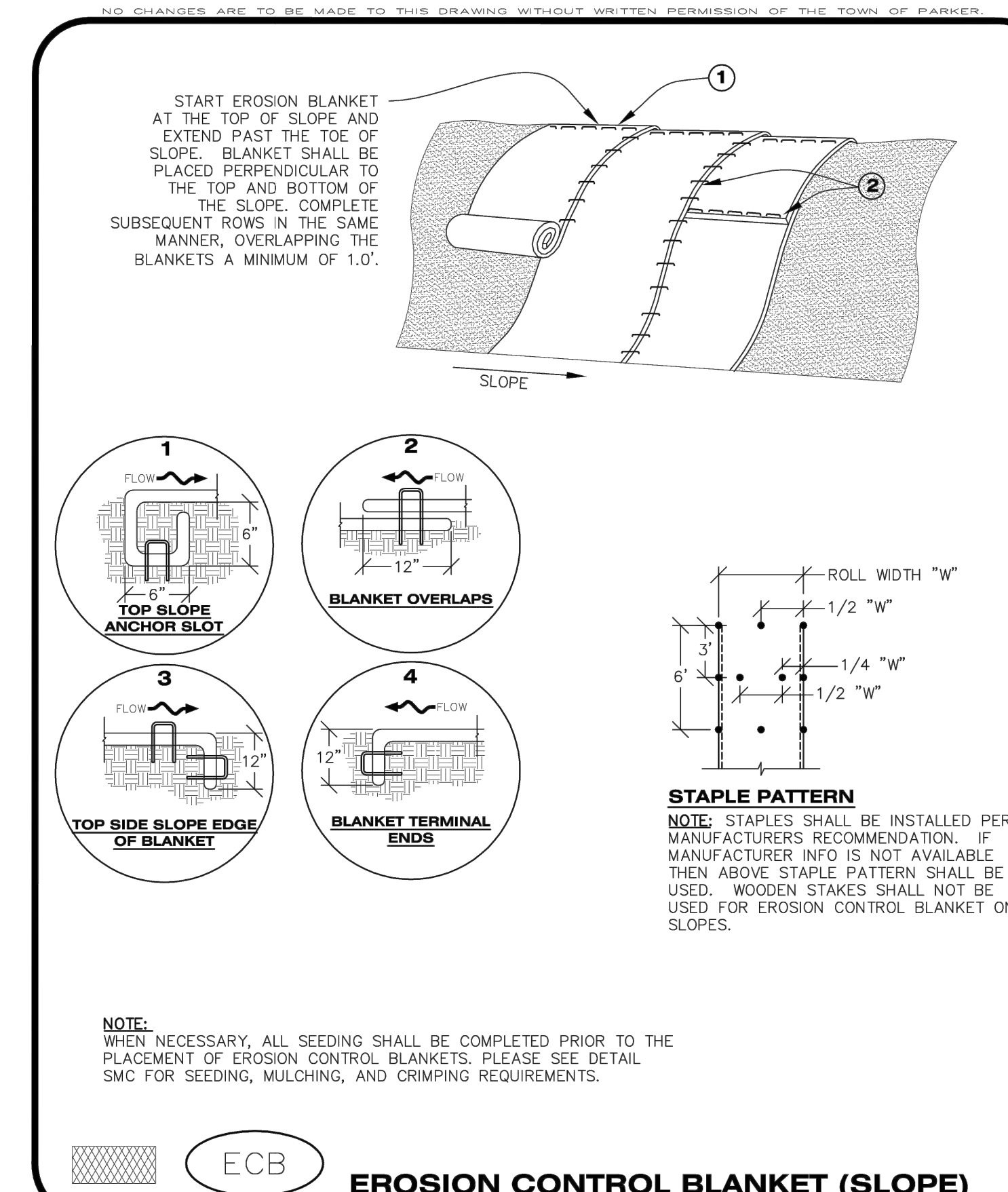
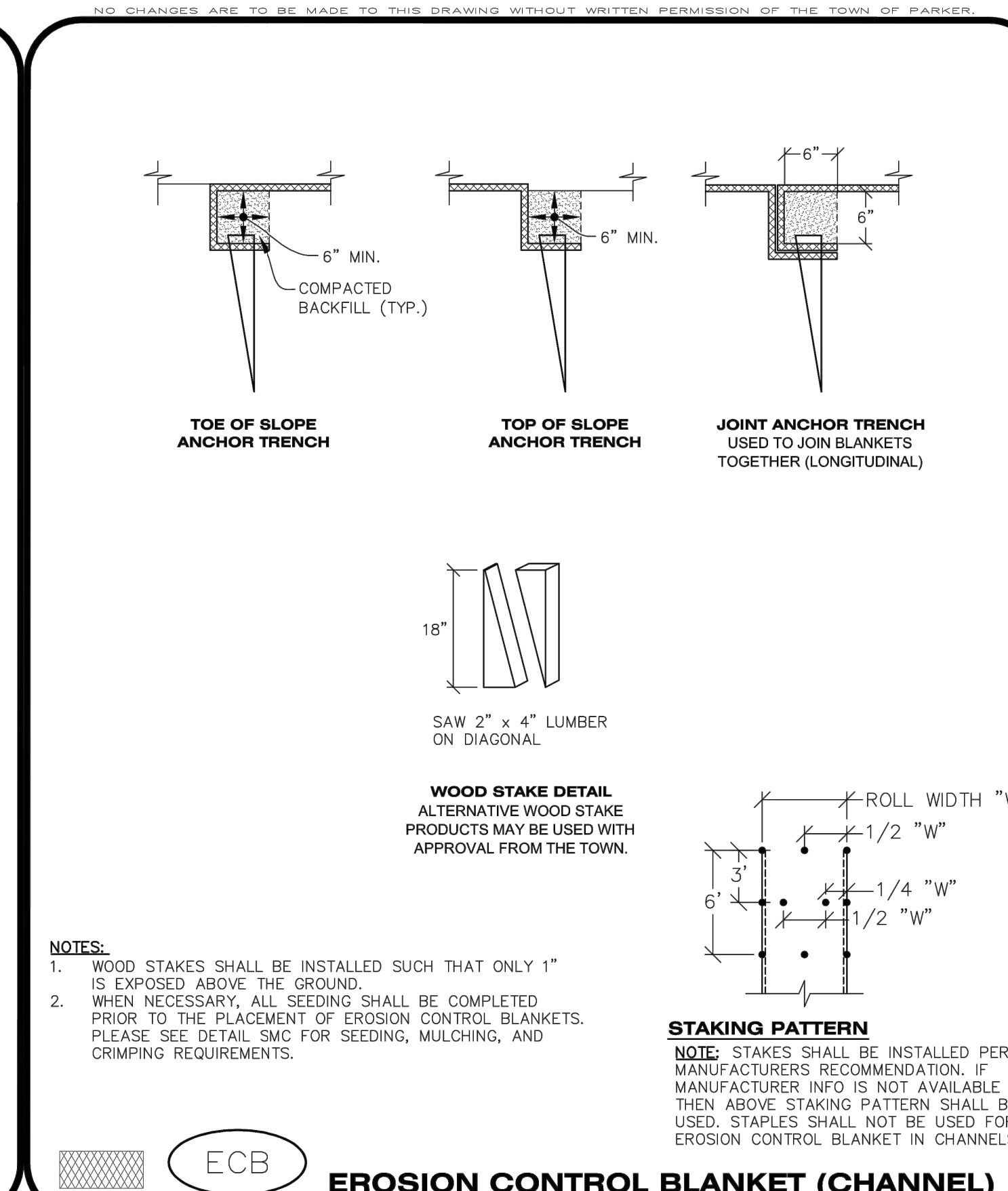
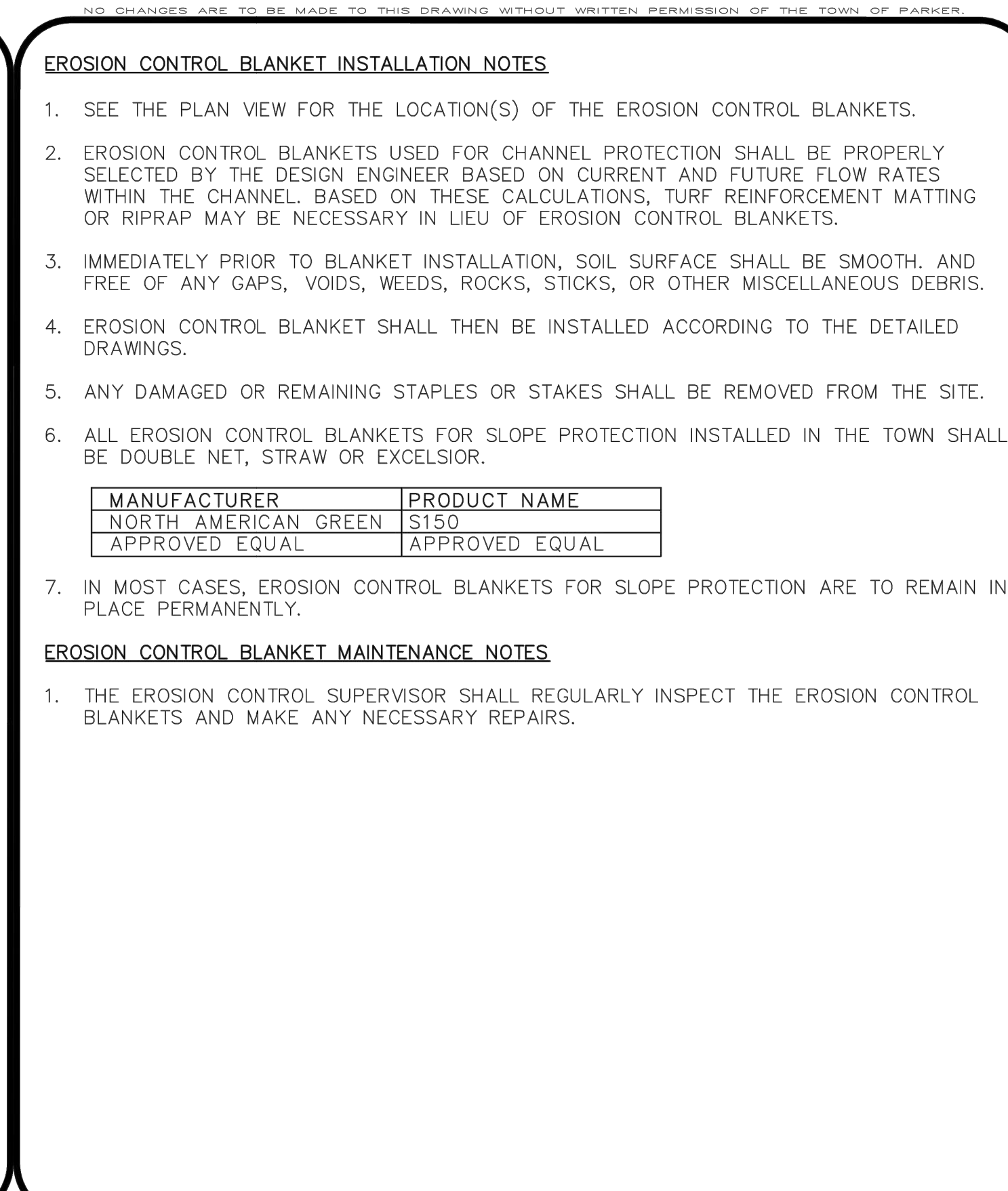
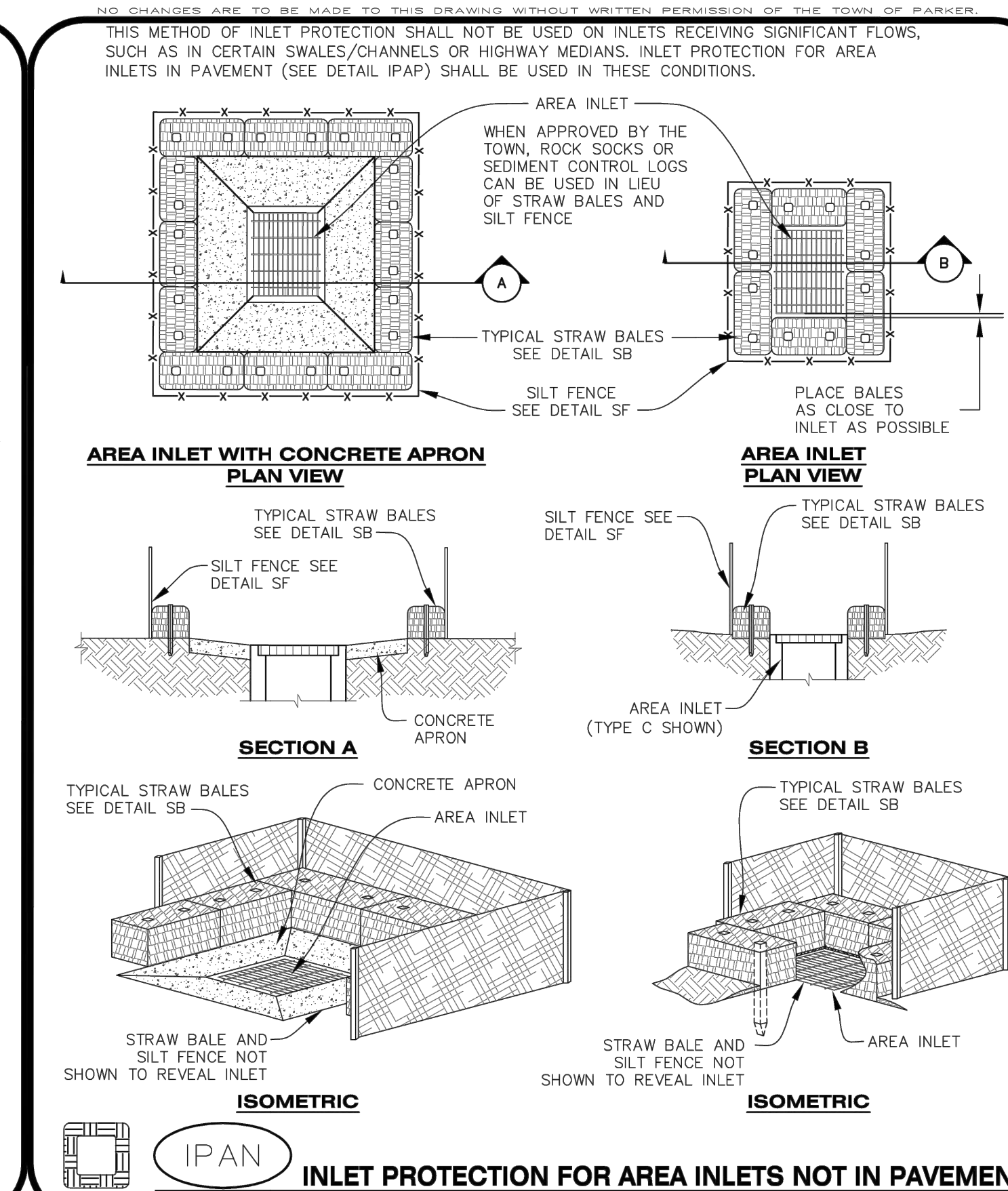
SEH Project: NHOAC 156217
Checked By: DGH
Drawn By: AMP

Project Status: TOWN REVIEW
Issue Date: 8/26/2020

Revision Issue: TOWN COMMENTS
Date: 1/22/21

CBMP DETAILS

C3.5

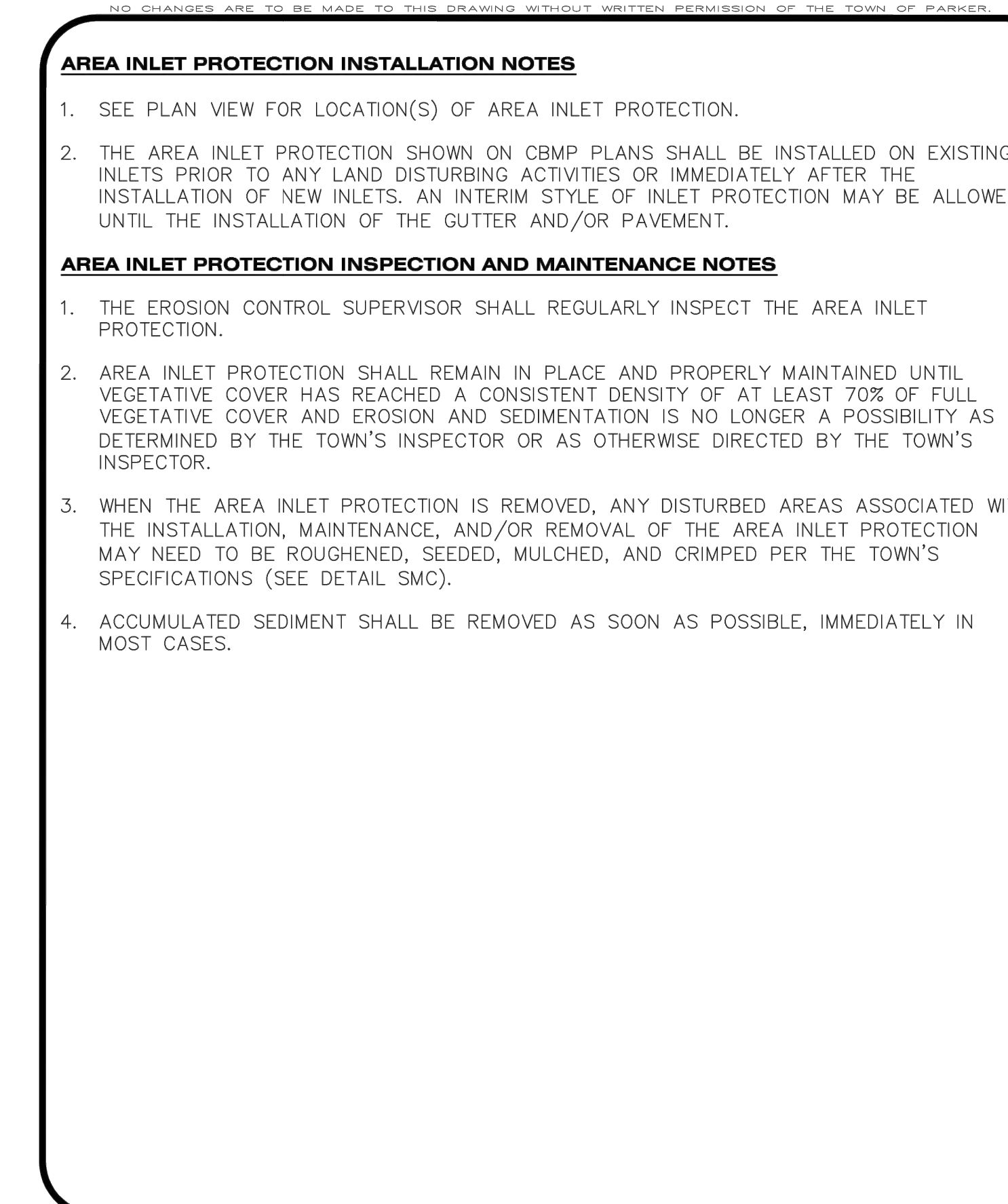
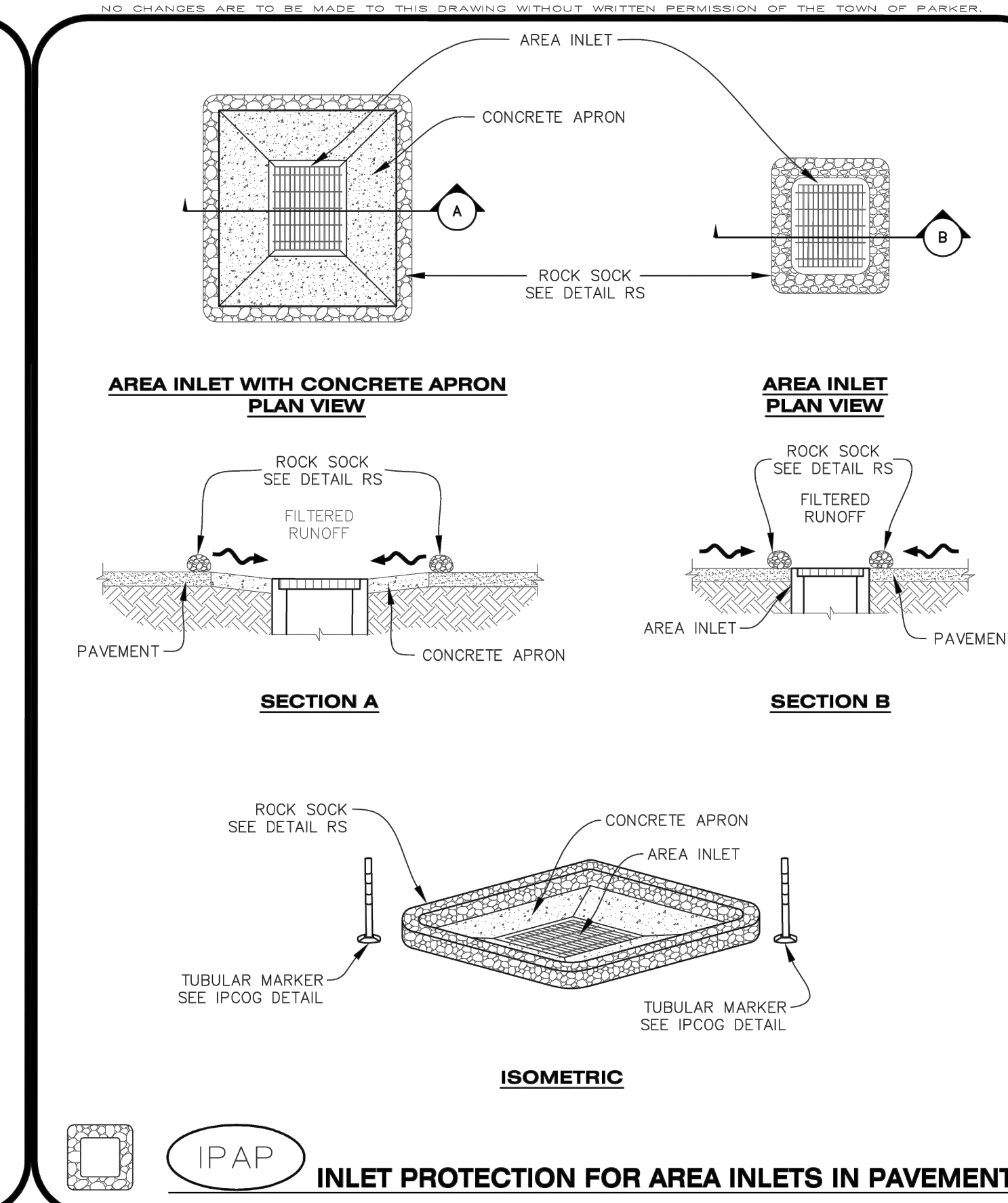
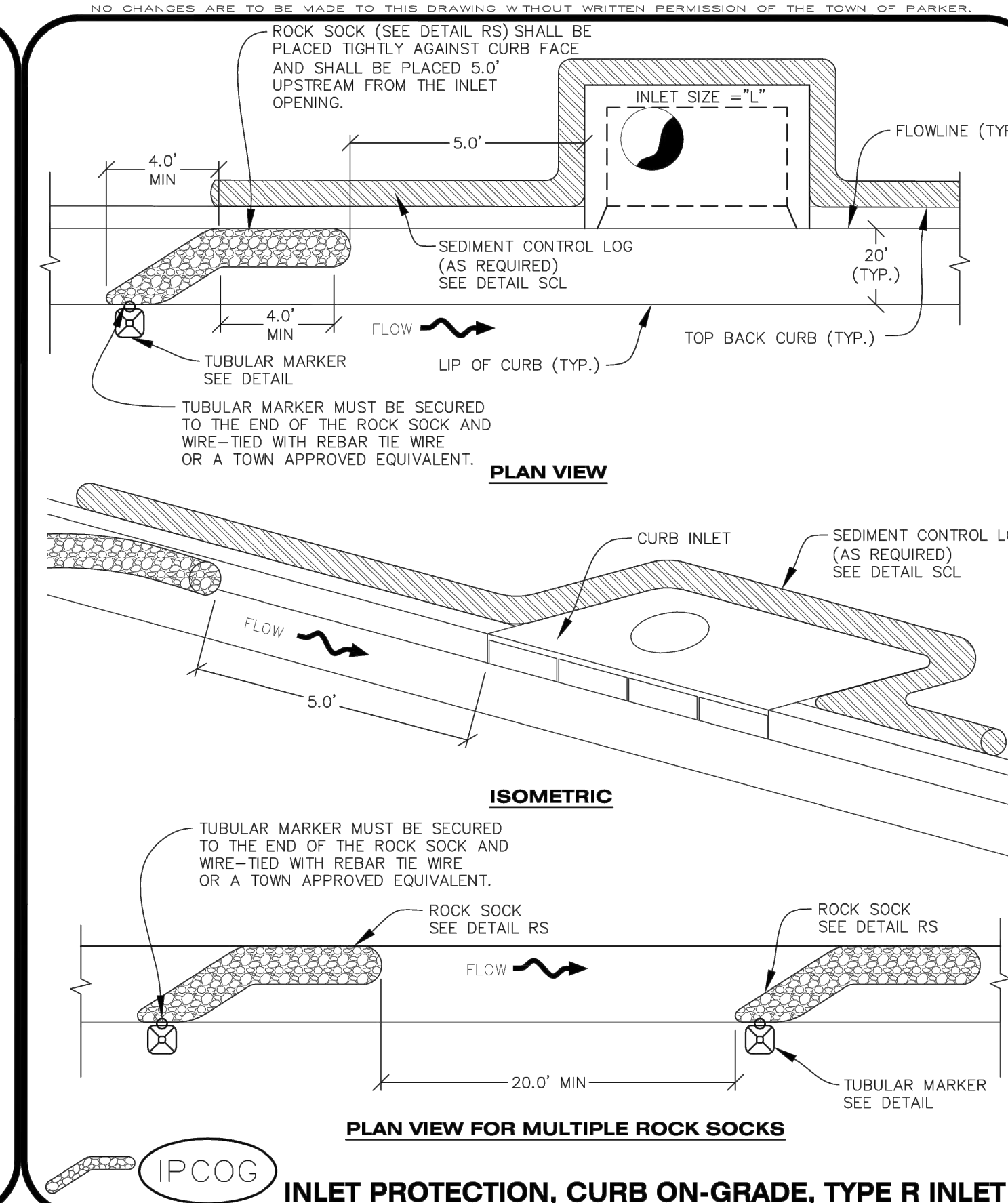
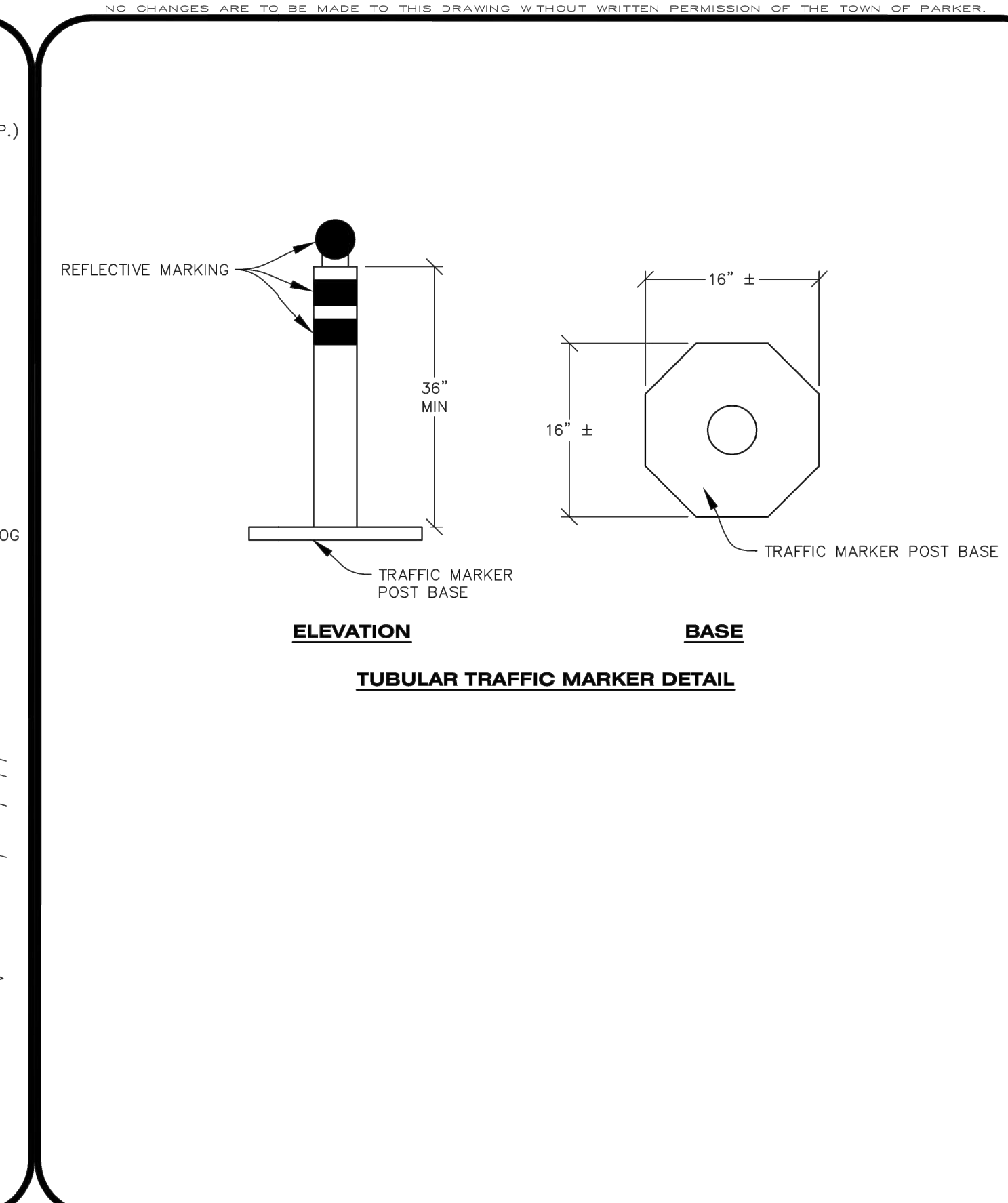


IPAN | CONSTRUCTION BEST MANAGEMENT PRACTICES | 1 OF 1
Oct. 2013

ECB | CONSTRUCTION BEST MANAGEMENT PRACTICES | 3 OF 3
Oct. 2013

ECB | CONSTRUCTION BEST MANAGEMENT PRACTICES | 2 OF 3
Oct. 2013

ECB | CONSTRUCTION BEST MANAGEMENT PRACTICES | 1 OF 3
Oct. 2013



IPCOG | CONSTRUCTION BEST MANAGEMENT PRACTICES | 2 OF 3
Oct. 2013

IPCOG | CONSTRUCTION BEST MANAGEMENT PRACTICES | 1 OF 3
Oct. 2013

IPAP | CONSTRUCTION BEST MANAGEMENT PRACTICES | 1 OF 1
Oct. 2013

IPA | CONSTRUCTION BEST MANAGEMENT PRACTICES | 1 OF 1
Oct. 2013

**NOT FOR
CONSTRUCTION**

Owner
New Horizon Academy
3405 Annapolis Lane
N., Suite 100
Plymouth, MN 55447
763.557.1111

Architect
Short Elliot Hendrickson, Inc.
2000 South Colorado Boulevard
Tower One, Suite 6000
Denver, Colorado 80222
720.540.6800

Landscape Architect
Short Elliot Hendrickson, Inc.
Suite 300
Minnetonka, MN 55343
952.912.2600

Civil Engineer
Short Elliot Hendrickson, Inc.
418 West Superior Street
Suite 200
Duluth, MN 55802
218.279.3000

Structural Engineer
Short Elliot Hendrickson, Inc.
3335 Vadnais Center Drive
St. Paul, MN 55110
651.490.2000

Mechanical Engineer
Short Elliot Hendrickson, Inc.
3335 Vadnais Center Drive
St. Paul, MN 55110
651.490.2000

Electrical Engineer
Short Elliot Hendrickson, Inc.
3335 Vadnais Center Drive
St. Paul, MN 55110
651.490.2000

NO CHANGES ARE TO BE MADE TO THIS DRAWING WITHOUT WRITTEN PERMISSION OF THE TOWN OF PARKER.

INLET PROTECTION, CURB ON-GRADE INSTALLATION NOTES

- SEE CBMP PLAN FOR LOCATION(S) OF ON-GRADE INLET PROTECTION.
- CRUSHED ROCK SHALL BE 2.0"-3.0" IN SIZE WITH A FRACTURED FACE (ALL SIDES).
- ROCK SOCK FOR ON-GRADE INLET PROTECTION SHALL BE ONE CONTINUOUS PIECE.
- ROCK SOCK SHALL BE CONSTRUCTED USING CHICKEN WIRE OR OTHER APPROVED MATERIAL, SIZED TO KEEP ROCK FROM SPILLING OUT.
- ROCK SOCK SHALL BE PLACED 5.0' UPHILL OF THE INLET OPENING.
- TUBULAR MARKER SHALL BE A MINIMUM OF 3.0' HIGH WITH REFLECTIVE BANDS AND OCTAGON SHAPED BASES.
- THE CURB INLET PROTECTION SHOWN ON CBMP PLAN SHALL BE INSTALLED ON EXISTING INLETS PRIOR TO ANY LAND DISTURBING ACTIVITIES OR IMMEDIATELY AFTER THE APPLICABLE INSTALLATION OF THE FIRST LIFT OF ASPHALT ON ROADWAYS DRAINING TO THE INLET.

ON-GRADE INLET PROTECTION INSPECTION AND MAINTENANCE NOTES

- THE EROSION CONTROL SUPERVISOR SHALL REGULARLY INSPECT THE ON-GRADE INLET PROTECTION.
- ACCUMULATED SEDIMENT SHALL BE REMOVED AS SOON AS POSSIBLE, IMMEDIATELY IN MOST CASES.
- ROCK SOCKS SHALL BE REPLACED IF THEY BECOME HEAVILY SOILED OR DAMAGED.
- ON-GRADE INLET PROTECTION SHALL REMAIN IN PLACE AND PROPERLY MAINTAINED UNTIL VEGETATIVE COVER HAS REACHED A CONSISTENT DENSITY OF AT LEAST 70% OF FULL VEGETATIVE COVER AND EROSION AND SEDIMENTATION IS NO LONGER A POSSIBILITY AS DETERMINED BY THE TOWN'S INSPECTOR OR AS OTHERWISE DIRECTED BY THE TOWN'S INSPECTOR.

NO CHANGES ARE TO BE MADE TO THIS DRAWING WITHOUT WRITTEN PERMISSION OF THE TOWN OF PARKER.

IPCOS INLET PROTECTION, CURB ON SUMP, TYPE R INLET

NO CHANGES ARE TO BE MADE TO THIS DRAWING WITHOUT WRITTEN PERMISSION OF THE TOWN OF PARKER.

CURB INLET PROTECTION INSTALLATION NOTES

- SEE CBMP PLAN FOR LOCATION(S) OF CURB INLET PROTECTION.
- CRUSHED ROCK SHALL BE 2.0"-3.0" IN SIZE WITH A FRACTURED FACE (ALL SIDES).
- ROCK SOCK SHALL BE ONE CONTINUOUS PIECE OR SHALL BE CONSTRUCTED USING WIRE WRAPPED JOINTS (SEE DETAIL RS).
- ROCK SOCK SHALL BE CONSTRUCTED USING CHICKEN WIRE OR OTHER APPROVED MATERIAL SIZED TO KEEP ROCK FROM SPILLING OUT.
- ROCK SOCK SHALL EXTEND 3.0' ALONG THE CURB BEYOND LOCATIONS WHERE IT RETURNS TO CONTACT CURB FACE.
- TUBULAR TRAFFIC MARKERS SHALL BE A MINIMUM OF 36" IN HEIGHT WITH REFLECTIVE BANDS AND OCTAGON SHAPED BASES.
- THE CURB INLET PROTECTION SHOWN ON CBMP PLAN SHALL BE INSTALLED ON EXISTING INLETS PRIOR TO ANY LAND DISTURBING ACTIVITIES OR IMMEDIATELY AFTER THE INSTALLATION OF THE FIRST LIFT OF ASPHALT ON ROADWAYS DRAINING TO THE CURB INLET. CMU BLOCKS OR THE ROCK SOCK SHALL BE USED AS INTERIM PROTECTION UNTIL THE FIRST LIFT OF ASPHALT IS INSTALLED.

CURB INLET PROTECTION INSPECTION AND MAINTENANCE NOTES

- THE EROSION CONTROL SUPERVISOR SHALL REGULARLY INSPECT THE CURB INLET PROTECTION.
- ACCUMULATED SEDIMENT SHALL BE REMOVED AS SOON AS POSSIBLE, IMMEDIATELY IN MOST CASES.
- ROCK SOCKS SHALL BE REPLACED IF THEY BECOME HEAVILY SOILED OR DAMAGED.
- CURB INLET PROTECTION SHALL REMAIN IN PLACE AND PROPERLY MAINTAINED UNTIL VEGETATIVE COVER HAS REACHED A CONSISTENT DENSITY OF AT LEAST 70% OF FULL VEGETATIVE COVER AND EROSION AND SEDIMENTATION IS NO LONGER A POSSIBILITY AS DETERMINED BY THE TOWN'S INSPECTOR OR AS OTHERWISE DIRECTED BY THE TOWN'S INSPECTOR.

NO CHANGES ARE TO BE MADE TO THIS DRAWING WITHOUT WRITTEN PERMISSION OF THE TOWN OF PARKER.

LP LOT PROTECTION

NO CHANGES ARE TO BE MADE TO THIS DRAWING WITHOUT WRITTEN PERMISSION OF THE TOWN OF PARKER.

CBMP CONSTRUCTION BEST MANAGEMENT PRACTICES
IPCOS 3 OF 3 Oct. 2013

NO CHANGES ARE TO BE MADE TO THIS DRAWING WITHOUT WRITTEN PERMISSION OF THE TOWN OF PARKER.

CBMP CONSTRUCTION BEST MANAGEMENT PRACTICES
IPCOS 1 OF 2 Oct. 2013

NO CHANGES ARE TO BE MADE TO THIS DRAWING WITHOUT WRITTEN PERMISSION OF THE TOWN OF PARKER.

CBMP CONSTRUCTION BEST MANAGEMENT PRACTICES
IPCOS 2 OF 2 Oct. 2013

NO CHANGES ARE TO BE MADE TO THIS DRAWING WITHOUT WRITTEN PERMISSION OF THE TOWN OF PARKER.

CBMP CONSTRUCTION BEST MANAGEMENT PRACTICES
LP 1 OF 2 Oct. 2013

NO CHANGES ARE TO BE MADE TO THIS DRAWING WITHOUT WRITTEN PERMISSION OF THE TOWN OF PARKER.

EROSION CONTROL BLANKET FOR LOT PROTECTION INSTALLATION NOTES

- ALL EROSION CONTROL BLANKETS FOR LOT PROTECTION INSTALLED IN THE TOWN SHALL MEET THE FOLLOWING MINIMUM REQUIREMENTS:

| MANUFACTURER | PRODUCT NAME |
|-------------------------------------|------------------------|
| NORTH AMERICAN GREEN APPROVED EQUAL | S150 BN APPROVED EQUAL |

- ALL EROSION CONTROL BLANKETS FOR LOT PROTECTION SHALL BE INSTALLED ACCORDING TO THE DETAIL DRAWINGS, WITH THE FOLLOWING ALLOWANCES AND ADDITIONS:
 - THE TOWN WILL ALLOW THE USE OF BIODEGRADABLE, EROSION CONTROL BLANKET-SPECIFIC STAPLES, IN LIEU OF TRADITIONAL METAL STAPLES.
 - ALL EROSION CONTROL BLANKET EDGES (SIDES AND ENDS) MUST OVERLAP THE ADJACENT BLANKET BY A MINIMUM OF 6-INCHES WITH THE UP-GRADIENT EDGES BEING PLACED ON TOP OF THE DOWN-GRADIENT EDGE OF THE ADJACENT BLANKET.
 - THE EDGES (SIDES AND ENDS) OF THE EROSION CONTROL BLANKETS DO NOT NEED TO BE TRENCHED INTO THE GROUND ASSUMING THE SITE CONDITIONS WILL NOT CAUSE EROSION BENEATH THE BLANKETS. THESE ASSUMPTIONS WILL BE THE RESPONSIBILITY OF THE EROSION CONTROL SUPERVISOR. ON OCCASION, THE TOWN'S INSPECTOR MAY REQUEST TRENCHING BASED UPON SITE CONDITIONS.
 - TOPSOIL PLACEMENT, SEEDING, AND MULCHING WILL NOT BE REQUIRED ON THE LOTS PRIOR TO THE INSTALLATION OF THE EROSION CONTROL BLANKET.
- ANY DAMAGED OR EXCESS STAPLES SHALL BE REMOVED FROM THE SITE FOLLOWING INSTALLATION.
- THE EROSION CONTROL BLANKETING REQUIRED AS PART OF THE LOT PROTECTION (LP) REQUIREMENT MUST BE INSTALLED OVER ALL UN-LANDSCAPED AREAS WITHIN EACH RESIDENTIAL, MULTI-FAMILY, AND COMMERCIAL LOT PRIOR TO THE ISSUANCE OF A CERTIFICATE OF OCCUPANCY / TEMPORARY CERTIFICATE OF OCCUPANCY.

EROSION CONTROL BLANKET FOR LOT PROTECTION MAINTENANCE NOTES

- THE EROSION CONTROL SUPERVISOR SHALL REGULARLY INSPECT THE EROSION CONTROL BLANKET FOR LOT PROTECTION.
- EROSION CONTROL BLANKETS FOR LOT PROTECTION ARE INTENDED TO REMAIN IN PLACE AND MAINTAINED UNTIL LANDSCAPING IS INSTALLED.

NO CHANGES ARE TO BE MADE TO THIS DRAWING WITHOUT WRITTEN PERMISSION OF THE TOWN OF PARKER.

MWP MASONRY WORK PROTECTION

NO CHANGES ARE TO BE MADE TO THIS DRAWING WITHOUT WRITTEN PERMISSION OF THE TOWN OF PARKER.

MASONRY WORK PROTECTION INSTALLATION NOTES

- MASONRY WORK PROTECTION MAY NEED TO BE INSTALLED WHEN MASONRY WORK AND MIXING IS OCCURRING.
- A ROCK SOCK SHALL BE INSTALLED IN A CRESCENT SHAPE ON THE DOWNHILL SIDE OF THE MASONRY WORK AND MIXER.
- CRUSHED ROCK SHALL BE 2.0"-3.0" IN SIZE WITH A FRACTURED FACE (ALL SIDES).
- ROCK SOCK SHALL BE ONE CONTINUOUS PIECE OR SHALL BE CONSTRUCTED USING WIRE WRAPPED JOINTS (SEE DETAIL RS).
- ROCK SOCK SHALL BE CONSTRUCTED USING CHICKEN WIRE OR OTHER APPROVED MATERIAL, SIZED TO KEEP ROCK FROM SPILLING OUT.

MASONRY WORK PROTECTION INSPECTION AND MAINTENANCE NOTES

- THE EROSION CONTROL SUPERVISOR SHALL REGULARLY INSPECT THE MASONRY WORK PROTECTION.
- ALL CONCRETE WASTE SHALL BE REGULARLY CLEANED AND PLACED IN THE CONCRETE WASH OUT AREA.
- ROCK SOCKS SHALL BE REPLACED IF THEY BECOME HEAVILY SOILED OR DAMAGED.

NO CHANGES ARE TO BE MADE TO THIS DRAWING WITHOUT WRITTEN PERMISSION OF THE TOWN OF PARKER.

CONTRACTOR SHALL ANCHOR PORTABLE TOILET TO THE GROUND, AT A MINIMUM OF TWO OPPOSING CORNERS (ON A DIAGONAL) USING U-SHAPED REBAR STAKES

PTP PORTABLE TOILET PROTECTION

NO CHANGES ARE TO BE MADE TO THIS DRAWING WITHOUT WRITTEN PERMISSION OF THE TOWN OF PARKER.

CBMP CONSTRUCTION BEST MANAGEMENT PRACTICES
LP 2 OF 2 Oct. 2013

NO CHANGES ARE TO BE MADE TO THIS DRAWING WITHOUT WRITTEN PERMISSION OF THE TOWN OF PARKER.

CBMP CONSTRUCTION BEST MANAGEMENT PRACTICES
MWP 1 OF 2 Oct. 2013

NO CHANGES ARE TO BE MADE TO THIS DRAWING WITHOUT WRITTEN PERMISSION OF THE TOWN OF PARKER.

CBMP CONSTRUCTION BEST MANAGEMENT PRACTICES
MWP 2 OF 2 Oct. 2013

NO CHANGES ARE TO BE MADE TO THIS DRAWING WITHOUT WRITTEN PERMISSION OF THE TOWN OF PARKER.

CBMP CONSTRUCTION BEST MANAGEMENT PRACTICES
PTP 1 OF 2 Oct. 2013

NEW HORIZON ACADEMY - DOUGLAS 234 FILING, NO. 6
PARKER, CO

This drawing is an instrument of service and shall remain the property of Short Elliot Hendrickson, Inc. (SEH). This drawing and the concepts and ideas contained herein shall not be used, reproduced, copied, or retained without the express written approval of SEH.

SEH Project: NHOAC 156217
Checked By: DBH
Drawn By: AMP

Project Status: TOWN REVIEW
Issue Date: 8/26/2020
TOWN REVIEW: 1/22/2021

Revision Issue: TOWN COMMENTS
Date: 1/22/21

CBMP DETAILS

C3.6

Save: 1/22/2021 3:41 PM appop Plot: 1/22/2021 7:04 PM X:\KONN\NHOAC\1562175-final-dsgn\51-drawings\10-Civil\cdwg\sheet\Site Plans\C3_L_NHOAC\156217_Erosion Control Plan.dwg

NOT FOR
CONSTRUCTION

Owner
New Horizon Academy
3405 Annapolis Lane
N, Suite 100
Plymouth, MN 55447
763.557.1111

Architect
Short Elliot Hendrickson, Inc.
2000 South Colorado Boulevard
Tower One, Suite 6000
Denver, Colorado 80222
720.540.6800

Landscape Architect
Short Elliot Hendrickson, Inc.
10901 Red Circle Drive
Suite 300
Minnetonka, MN 55343
952.912.2800

Civil Engineer
Short Elliot Hendrickson, Inc.
418 West Superior Street
Suite 200
Duluth, MN 55802
218.279.3000

Structural Engineer
Short Elliot Hendrickson, Inc.
3335 Vadnais Center Drive
St. Paul, MN 55110
651.490.2000

Mechanical Engineer
Short Elliot Hendrickson, Inc.
3335 Vadnais Center Drive
St. Paul, MN 55110
651.490.2000

Electrical Engineer
Short Elliot Hendrickson, Inc.
3335 Vadnais Center Drive
St. Paul, MN 55110
651.490.2000

NEW HORIZON ACADEMY -
DOUGLAS 234 FILING, NO. 6
PARKER, CO

This drawing is an instrument of service and shall remain the property of Short Elliot Hendrickson, Inc. (SEH). This drawing and the concepts and ideas contained herein shall not be used, reproduced, copied, or retained without the express written approval of SEH.

Submittal or distribution of this drawing to meet official or regulatory requirements or for other purposes in connection with the project is not to be construed as an indication of approval or any of the rights of SEH.

SEH Project: NHOAC 156217
Checked By: DEH
Drawn By: AMP

Project Status: TOWN REVIEW
Issue Date: 8/26/2020
TOWN REVIEW: 1/22/2021

| Rev. # | Description | Date |
|--------|---------------|---------|
| 1 | TOWN COMMENTS | 1/22/21 |

CBMP DETAILS

C3.7

NO CHANGES ARE TO BE MADE TO THIS DRAWING WITHOUT WRITTEN PERMISSION OF THE TOWN OF PARKER.

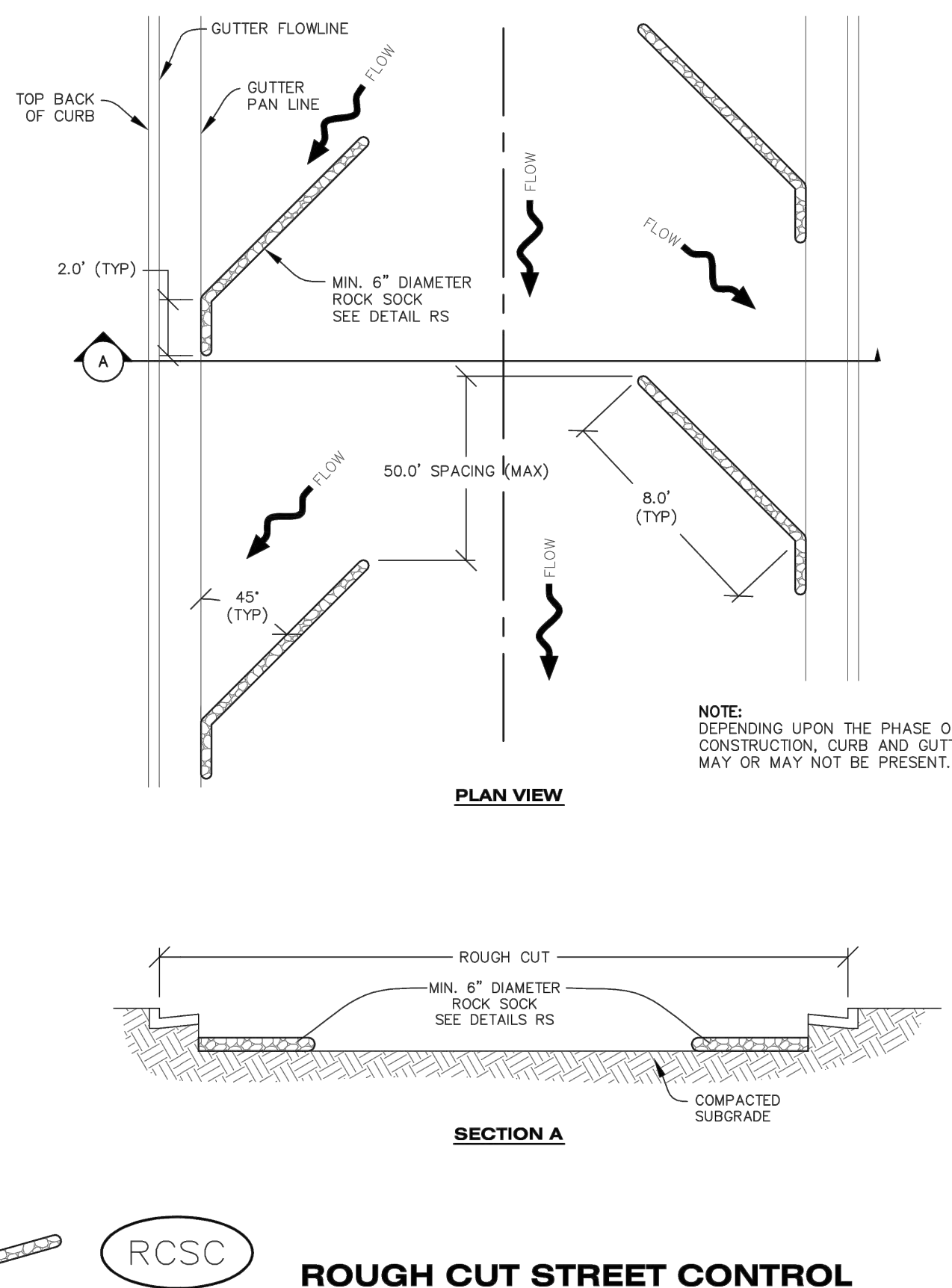
PORTABLE TOILET PROTECTION INSTALLATION NOTES

1. PORTABLE TOILETS SHALL BE PLACED A MINIMUM OF 10.0' BEHIND ALL CURBS, SIDEWALKS, AND OTHER IMPERVIOUS AREAS.
2. ALL PORTABLE TOILETS MUST BE GROUPED TOGETHER.
3. PORTABLE TOILETS SHALL BE SECURELY ANCHORED TO THE GROUND USING U-SHAPED REBAR STAKES.
4. U-SHAPED REBAR STAKES SHALL BE POSITIONED ON AT LEAST 2 OPPOSING (DIGITAL) CORNERS.

PORTABLE TOILET PROTECTION INSPECTION AND MAINTENANCE NOTES

2. THE EROSION CONTROL SUPERVISOR SHALL REGULARLY INSPECT THE PORTABLE TOILET PROTECTION.
3. PORTABLE TOILETS SHALL BE SERVICED AT THE NECESSARY INTERVALS TO ELIMINATE THE POSSIBILITY OF OVERFLOW.
4. WHEN THE PORTABLE TOILETS ARE REMOVED, ANY DISTURBED AREAS ASSOCIATED WITH THE INSTALLATION, MAINTENANCE, AND/OR REMOVAL OF THE TOILETS MAY NEED TO BE LANDSCAPED OR ROUGHENED, SEEDED, MULCHED, AND CRIMPED PER THE TOWN'S SPECIFICATIONS (SEE DETAIL SMC).
5. PORTABLE TOILETS THAT ARE NOT CONSISTENTLY MAINTAINED IN ACCORDANCE WITH THESE REQUIREMENTS MAY NEED TO BE CLUSTERED TOGETHER, IN ONE CENTRALIZED LOCATION IN ORDER TO INCREASE COMPLIANCE AND REDUCE THE CHANCE OF A SPILL.

NO CHANGES ARE TO BE MADE TO THIS DRAWING WITHOUT WRITTEN PERMISSION OF THE TOWN OF PARKER.



NO CHANGES ARE TO BE MADE TO THIS DRAWING WITHOUT WRITTEN PERMISSION OF THE TOWN OF PARKER.

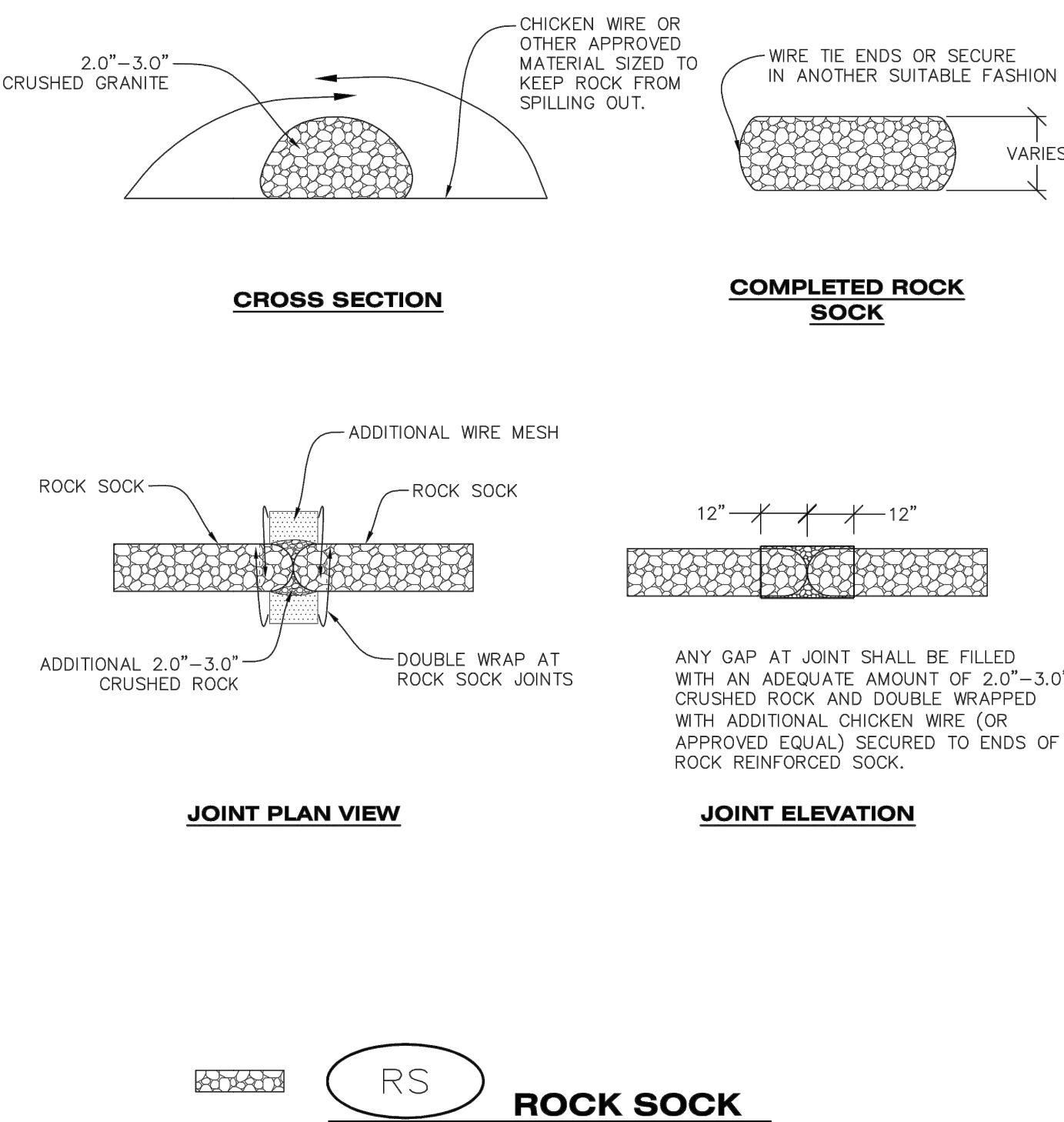
ROUGH CUT STREET CONTROL INSTALLATION NOTES

1. SEE CBMP PLAN FOR LOCATION(S) OF ROUGH CUT STREET CONTROL.
2. THE SPACING OF THE ROUGH CUT STREET CONTROL MAY BE DETERMINED BY THE DESIGN ENGINEER AND SHOWN ON THE CBMP PLAN.

ROUGH CUT STREET CONTROL INSPECTION AND MAINTENANCE NOTES

1. THE EROSION CONTROL SUPERVISOR SHALL REGULARLY INSPECT THE ROUGH CUT STREET CONTROL.
2. ACCUMULATED SEDIMENT SHALL BE REMOVED WHEN THE SEDIMENT DEPTH IS 1/2 THE HEIGHT OF THE ROCK SOCK.
3. ROUGH CUT STREET CONTROL SHALL BE REPAIRED IMMEDIATELY FOLLOWING ANY SIGN OF WEAR OR ALTERATION OF THE ORIGINAL SHAPE AND DIMENSIONS.
4. ROUGH CUT STREET CONTROL SHALL BE KEPT IN PLACE AND MAINTAINED UNTIL SUB-GRADE PREPARATION BEGINS FOR PAVING. AT THAT POINT, THE RCSC SHOULD BE REMOVED IN INCREMENTS BASED ON SUBGRADE PREPARATION.

NO CHANGES ARE TO BE MADE TO THIS DRAWING WITHOUT WRITTEN PERMISSION OF THE TOWN OF PARKER.



CBMP
CONSTRUCTION BEST MANAGEMENT PRACTICES
PTP
2 OF 2
Oct. 2013

CBMP
CONSTRUCTION BEST MANAGEMENT PRACTICES
RCSC
1 OF 2
Oct. 2013

CBMP
CONSTRUCTION BEST MANAGEMENT PRACTICES
RCSC
2 OF 2
Oct. 2013

CBMP
CONSTRUCTION BEST MANAGEMENT PRACTICES
RS
1 OF 2
Oct. 2013

NO CHANGES ARE TO BE MADE TO THIS DRAWING WITHOUT WRITTEN PERMISSION OF THE TOWN OF PARKER.

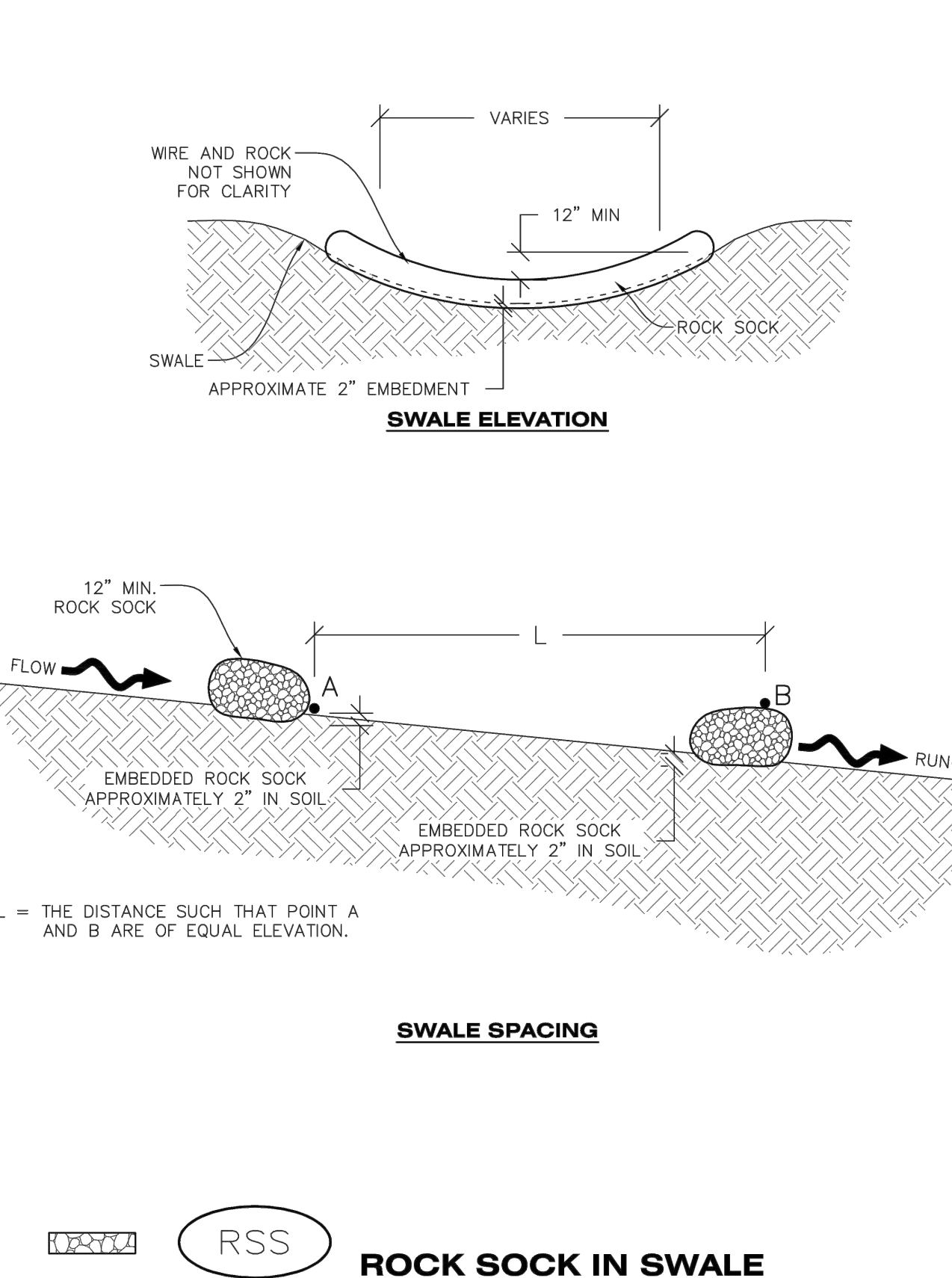
ROCK SOCK INSTALLATION NOTES

1. SEE CBMP PLAN FOR LOCATION(S) OF ROCK SOCK.
2. CRUSHED ROCK SHALL BE APPROXIMATELY 2.0"-3.0" GRANITE IN SIZE WITH A FRACTURED FACE (ALL SIDES).
3. ROCK SOCK SHALL BE APPROXIMATELY ONE CONTINUOUS PIECE OR SHALL BE CONSTRUCTED USING WIRE WRAPPED JOINTS (SEE DETAIL RS).
4. ROCK SOCK SHALL BE CONSTRUCTED USING CHICKEN WIRE OR OTHER APPROVED MATERIAL SIZED TO KEEP ROCK FROM SPILLING OUT.
5. MINIMUM ROCK SOCK DIAMETER SHALL VARY BASED ON APPLICATION (7" MIN).
6. TUBULAR MARKERS MAY NEED TO BE USED IN CONJUNCTION WITH ROCK SOCKS ANYTIME THE ROCK SOCK IS PLACED ON A ROADWAY, SIDEWALK, PARKING LOT OR OTHER LOCATION SUSCEPTIBLE TO VEHICLE OR PEDESTRIAN TRAFFIC. TUBULAR MARKERS SHALL CONFORM TO THE TUBULAR MARKER DETAIL.

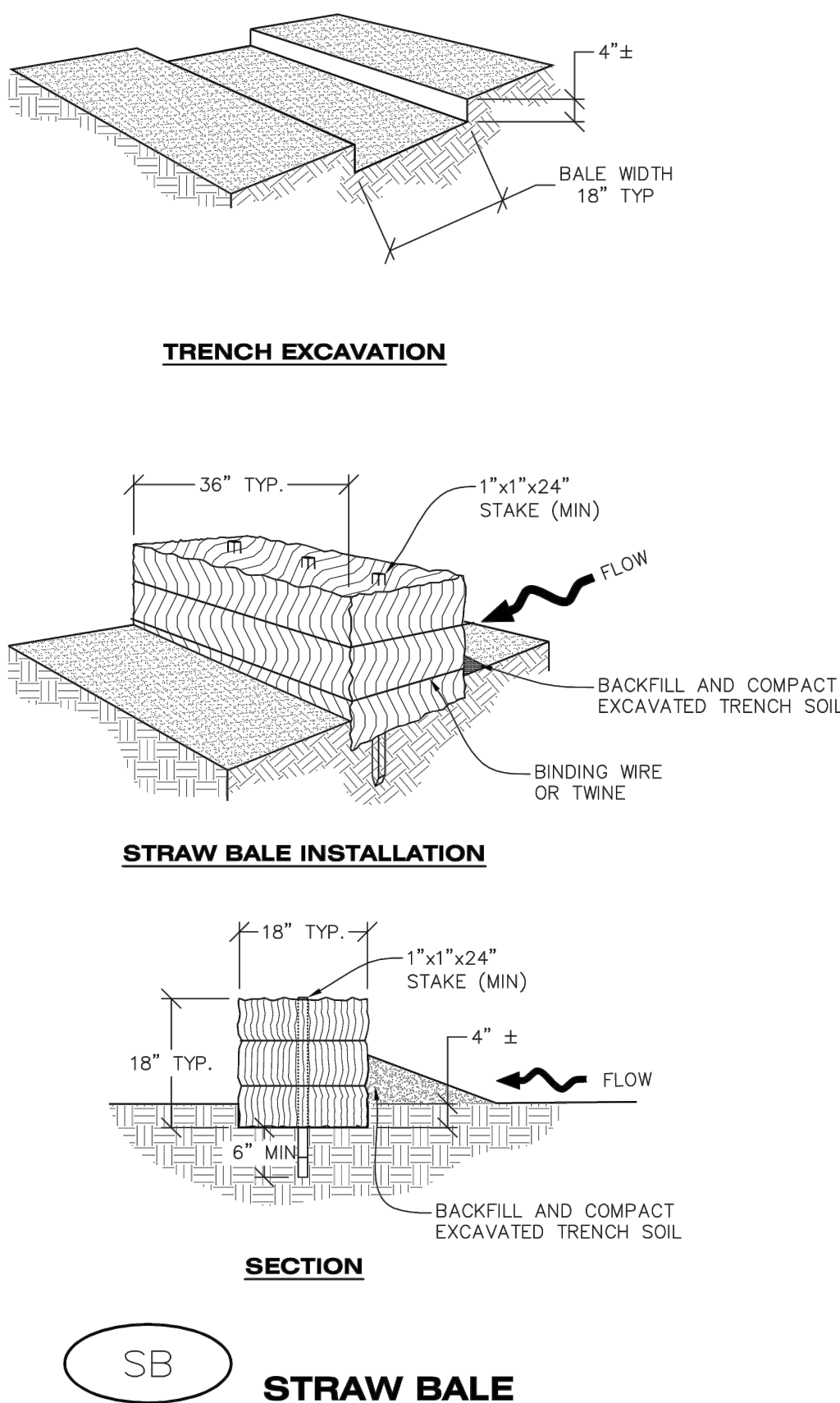
ROCK SOCK INSPECTION AND MAINTENANCE NOTES

1. THE EROSION CONTROL SUPERVISOR SHALL REGULARLY INSPECT THE ROCK SOCKS.
2. ROCK SOCKS SHALL BE REPLACED IF THEY BECOME HEAVILY SOILED OR DAMAGED.
3. ROCK SOCKS SHALL REMAIN IN PLACE AND PROPERLY MAINTAINED UNTIL VEGETATIVE COVER HAS REACHED A CONSISTENT DENSITY OF AT LEAST 70% OF FULL VEGETATIVE COVER AND EROSION AND SEDIMENTATION IS NO LONGER A POSSIBILITY AS DETERMINED BY THE TOWN'S INSPECTOR OR AS OTHERWISE DIRECTED BY THE TOWN'S INSPECTOR.

NO CHANGES ARE TO BE MADE TO THIS DRAWING WITHOUT WRITTEN PERMISSION OF THE TOWN OF PARKER.



NO CHANGES ARE TO BE MADE TO THIS DRAWING WITHOUT WRITTEN PERMISSION OF THE TOWN OF PARKER.



NO CHANGES ARE TO BE MADE TO THIS DRAWING WITHOUT WRITTEN PERMISSION OF THE TOWN OF PARKER.

STRAW BALE INSTALLATION NOTES

1. SEE CBMP PLAN FOR LOCATION(S) OF STRAW BALES.
2. TYPICAL STRAW BALES SHALL BE APPROXIMATELY 36"x18"x18".
3. TWO (2) WOODEN STAKES SHALL BE USED TO HOLD EACH BALE IN PLACE. WOODEN STAKES SHALL BE A MINIMUM OF 1"x1"x24".
4. WOODEN STAKES SHALL BE PLACED APPROXIMATELY 6" INTO THE GROUND.
5. STRAW BALES SHALL BE SPACED AND POSITIONED ACCORDING TO DETAILS.

STRAW BALE INSPECTION AND MAINTENANCE NOTES

1. THE EROSION CONTROL SUPERVISOR SHALL REGULARLY INSPECT THE STRAW BALES.
2. ACCUMULATED SEDIMENT SHALL BE REMOVED ONCE THE SEDIMENT HAS REACHED A DEPTH EQUAL TO 1/2 THE HEIGHT OF THE STRAW BALE.
3. STRAW BALES MAY NEED TO BE REPLACED IF THEY BECOME HEAVILY SOILED, ROTTEN, OR OTHERWISE DAMAGED.
4. STRAW BALES SHALL REMAIN IN PLACE AND PROPERLY MAINTAINED UNTIL VEGETATIVE COVER HAS REACHED A CONSISTENT DENSITY OF AT LEAST 70% OF FULL VEGETATIVE COVER AND EROSION AND SEDIMENTATION IS NO LONGER A POSSIBILITY AS DETERMINED BY THE TOWN'S INSPECTOR OR AS OTHERWISE DIRECTED BY THE TOWN'S INSPECTOR.
5. WHEN THE STRAW BALES ARE REMOVED, ANY DISTURBED AREAS ASSOCIATED WITH THE INSTALLATION, MAINTENANCE, AND/OR REMOVAL OF THE STRAW BALES MAY NEED TO BE ROUGHENED, SEEDED, MULCHED, AND CRIMPED PER THE TOWN'S SPECIFICATIONS (SEE DETAIL SMC).

CBMP
CONSTRUCTION BEST MANAGEMENT PRACTICES
RS
2 OF 2
Oct. 2013

CBMP
CONSTRUCTION BEST MANAGEMENT PRACTICES
RSS
1 OF 1
Oct. 2013

CBMP
CONSTRUCTION BEST MANAGEMENT PRACTICES
SB
1 OF 2
Oct. 2013

CBMP
CONSTRUCTION BEST MANAGEMENT PRACTICES
SB
2 OF 2
Oct. 2013

**NOT FOR
CONSTRUCTION**

Owner
New Horizon Academy
3405 Annapolis Lane
N. Suite 100
Plymouth, MN 55447
763.557.1111

Architect
Short Elliot Hendrickson, Inc.
2000 South Colorado Boulevard
Tower One, Suite 6000
Denver, Colorado 80222
720.540.6800

Landscape Architect
Short Elliot Hendrickson, Inc.
Suite 300
Minnetonka, MN 55343
952.912.2800

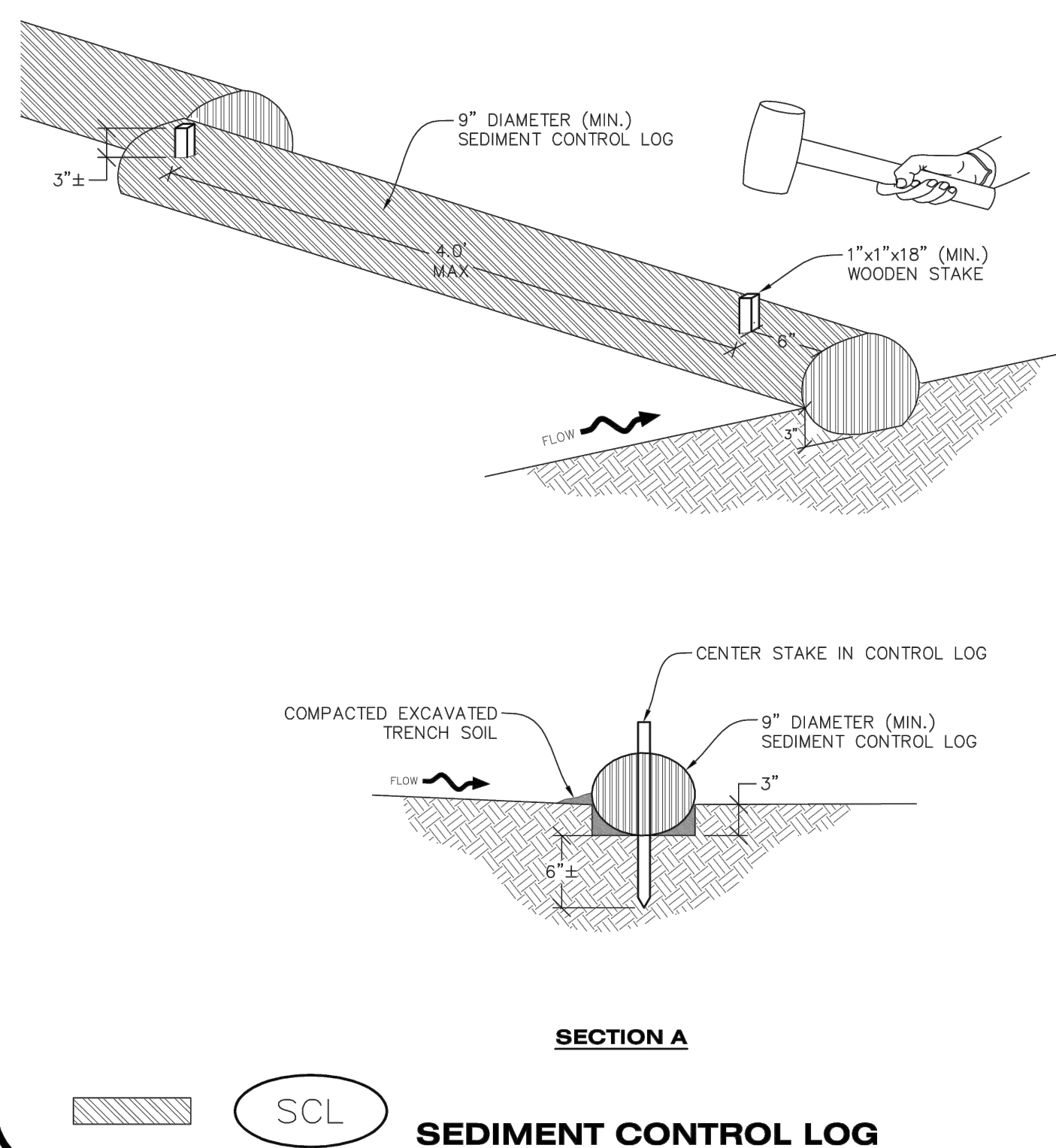
Civil Engineer
Short Elliot Hendrickson, Inc.
418 West Superior Street
Suite 200
Duluth, MN 55802
218.279.3000

Structural Engineer
Short Elliot Hendrickson, Inc.
3335 Vadnais Center Drive
St. Paul, MN 55110
651.490.2000

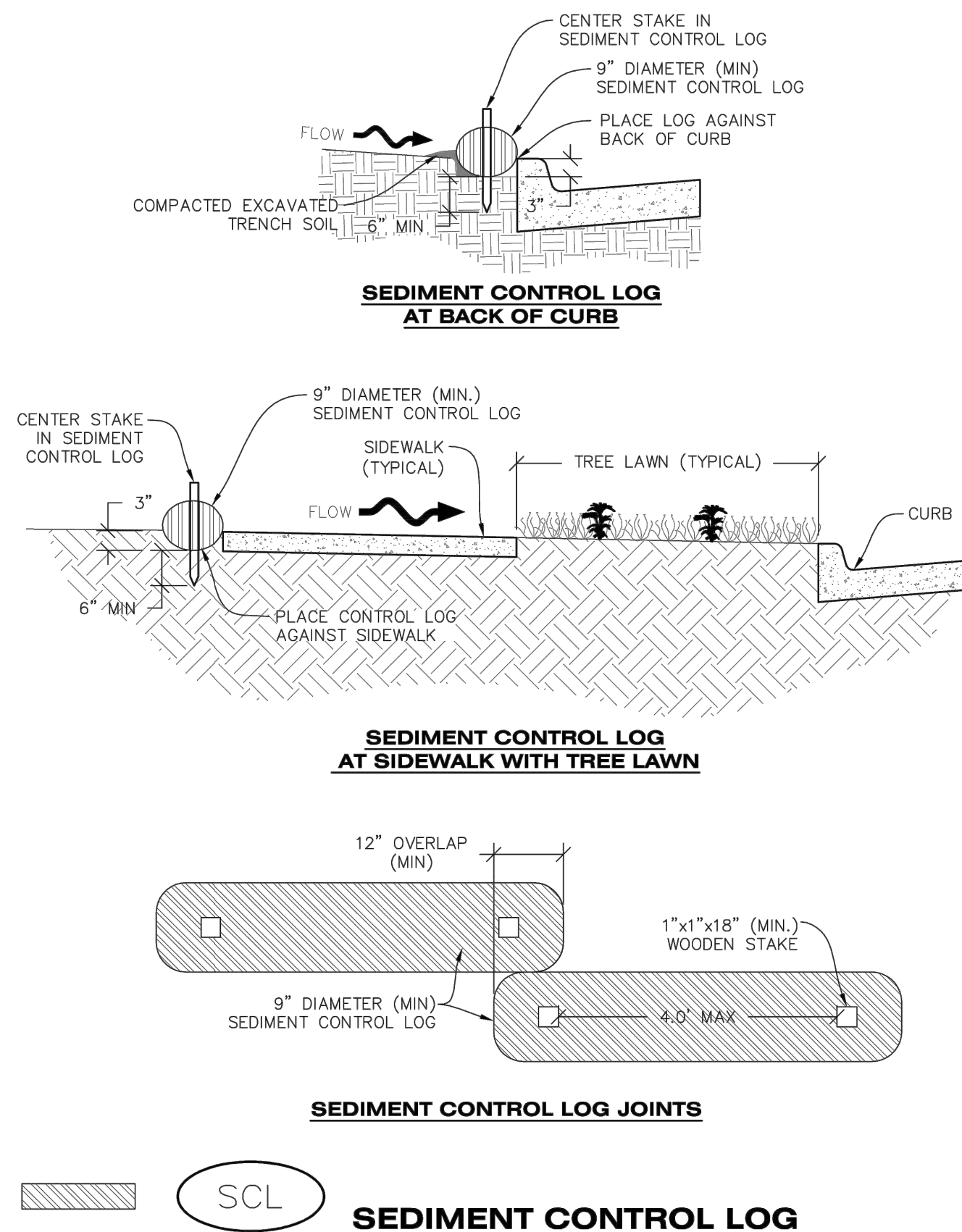
Mechanical Engineer
Short Elliot Hendrickson, Inc.
3335 Vadnais Center Drive
St. Paul, MN 55110
651.490.2000

Electrical Engineer
Short Elliot Hendrickson, Inc.
3335 Vadnais Center Drive
St. Paul, MN 55110
651.490.2000

NO CHANGES ARE TO BE MADE TO THIS DRAWING WITHOUT WRITTEN PERMISSION OF THE TOWN OF PARKER



NO CHANGES ARE TO BE MADE TO THIS DRAWING WITHOUT WRITTEN PERMISSION OF THE TOWN OF PARKER



NO CHANGES ARE TO BE MADE TO THIS DRAWING WITHOUT WRITTEN PERMISSION OF THE TOWN OF PARKER

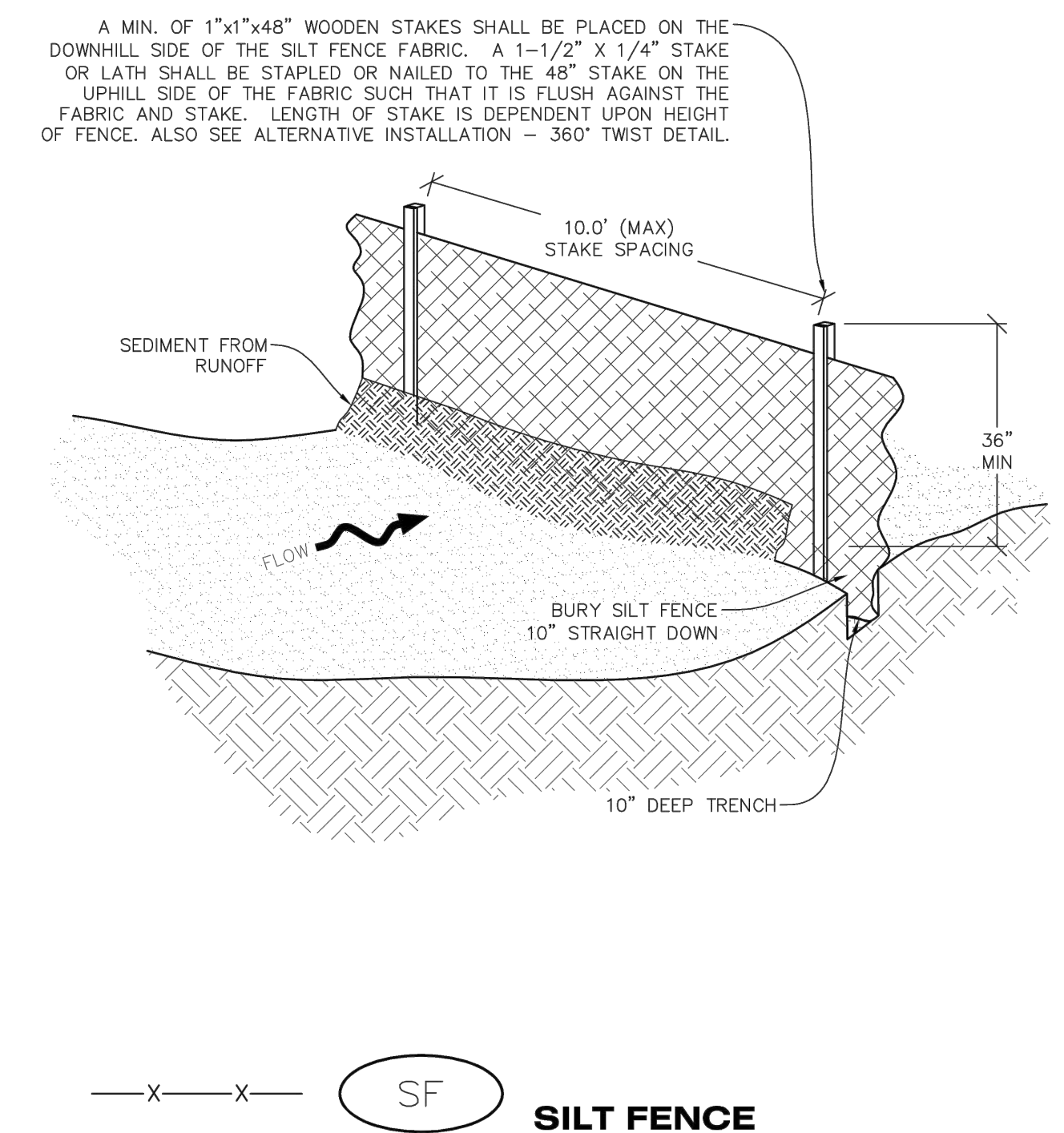
SEDIMENT CONTROL LOG INSTALLATION NOTES

- SEE CBMP PLAN FOR LOCATION(S) OF SEDIMENT CONTROL LOGS.
- ALL SEDIMENT CONTROL LOGS SHALL BE INSTALLED FREE OF DEFECTS INCLUDING RIPS, HOLES AND OBVIOUS WEAR.
- SEDIMENT CONTROL LOGS SHALL BE INSTALLED IMMEDIATELY ADJACENT TO AN IMPERVIOUS SURFACE SUCH AS A CURB HEAD, SIDEWALK, INLET LID, ETC. NO GAPS SHALL EXIST BETWEEN THE SEDIMENT CONTROL LOG AND THE IMPERVIOUS SURFACE.
- A UNIFORM 3" DEEP ANCHOR TRENCH (APPROX.) IN THE SHAPE OF A HALF-SPHERE SHALL BE EXCAVATED USING A TRENCHER, SPADE-SHAPED SHOVEL, OR PICK. THE ANCHOR TRENCH SHALL BE SIZED TO ALLOW FOR THE SEDIMENT CONTROL LOG TO SEAT TIGHTLY AGAINST THE ANCHOR TRENCH.
- EXCAVATED MATERIAL SHALL BE PLACED ON THE UPHILL SIDE OF THE ANCHOR TRENCH AND PROPERLY COMPACTED.
- ANCHOR TRENCH SHALL BE RELATIVELY FREE OF ROCKS OR OTHER DEBRIS PRIOR TO THE PLACEMENT.
- ALL SEDIMENT CONTROL LOGS SHALL BE PLACED 3" (APPROX.) BELOW THE GROUND AND PULLED TIGHT ON BOTH ENDS TO REMOVE ANY CURVES OR SNAGS.
- THE UPHILL SIDE OF THE SEDIMENT CONTROL LOG SHALL BE BACKFILLED WITH SOIL THAT IS RELATIVELY FREE OF ROCKS AND DEBRIS. THE SOIL SHALL BE TIGHTLY COMPACTED AGAINST THE GROUND AND SEDIMENT CONTROL LOG USING A SHOVEL, OR SIMILAR DEVICE.
- SEDIMENT CONTROL LOG STAKES SHALL BE MADE OF WOOD AND SECURELY ANCHOR THE SCL IN PLACE.
- STAKES SHALL BE PLACED ON 4.0' CENTERS AND EMBEDDED APPROXIMATELY 6" INTO THE GROUND. STAKES THAT ARE BROKEN PRIOR TO OR DURING INSTALLATION SHALL BE REPLACED.
- SEDIMENT CONTROL LOGS SHALL OVERLAP A MINIMUM OF 12". THE OVERLAPPING SHALL OCCUR ON THE UP-GRADE SIDE OF THE LOGS.
- SEDIMENT CONTROL LOGS SHALL BE STAKED WITHIN 6" FROM EACH END.
- SEDIMENT CONTROL LOGS THAT ARE INSTALLED BEHIND CURBS AND SIDEWALKS MUST BE DONE SO THAT NO MORE THAN A 2" GAP EXISTS BETWEEN THE CONCRETE AND THE LOG. EROSION CONTROL BLANKETING (ECB) BETWEEN THE GAP MAY BE REQUIRED IN INSTANCES WHERE THIS DOES NOT OCCUR.

SEDIMENT CONTROL LOG INSPECTION AND MAINTENANCE NOTES

- THE EROSION CONTROL SUPERVISOR SHALL REGULARLY INSPECT THE SEDIMENT CONTROL LOGS.
- ACCUMULATED SEDIMENT SHALL BE REMOVED ONCE THE SEDIMENT HAS REACHED A DEPTH EQUAL TO 1/2 THE HEIGHT OF EXPOSED LOG.
- SEDIMENT CONTROL LOGS SHALL REMAIN IN PLACE AND PROPERLY MAINTAINED UNTIL VEGETATIVE COVER HAS REACHED A CONSISTENT DENSITY OF AT LEAST 70% OF FULL VEGETATIVE COVER AND EROSION AND SEDIMENTATION IS NO LONGER A POSSIBILITY AS DETERMINED BY THE TOWN'S INSPECTOR OR AS OTHERWISE DIRECTED BY THE TOWN'S INSPECTOR.
- SEDIMENT CONTROL LOGS SHALL BE REPLACED WHEN THERE ARE ANY SIGNS OF WEAR OR DAMAGE THAT WOULD PREVENT THE SCL FROM FUNCTIONING AS DESIGNED.
- WHEN THE SEDIMENT CONTROL LOGS ARE REMOVED, ANY DISTURBED AREAS ASSOCIATED WITH THE INSTALLATION, MAINTENANCE, AND/OR REMOVAL OF THE SEDIMENT CONTROL LOGS MAY NEED TO BE ROUGHENED, SEEDED, MULCHED, AND CRIMPED PER THE TOWN'S SPECIFICATIONS (SEE DETAIL SMC).

NO CHANGES ARE TO BE MADE TO THIS DRAWING WITHOUT WRITTEN PERMISSION OF THE TOWN OF PARKER



CBMP
CONSTRUCTION BEST MANAGEMENT PRACTICES

SCL
1 OF 3
Oct. 2013

CBMP
CONSTRUCTION BEST MANAGEMENT PRACTICES

SCL
2 OF 3
Oct. 2013

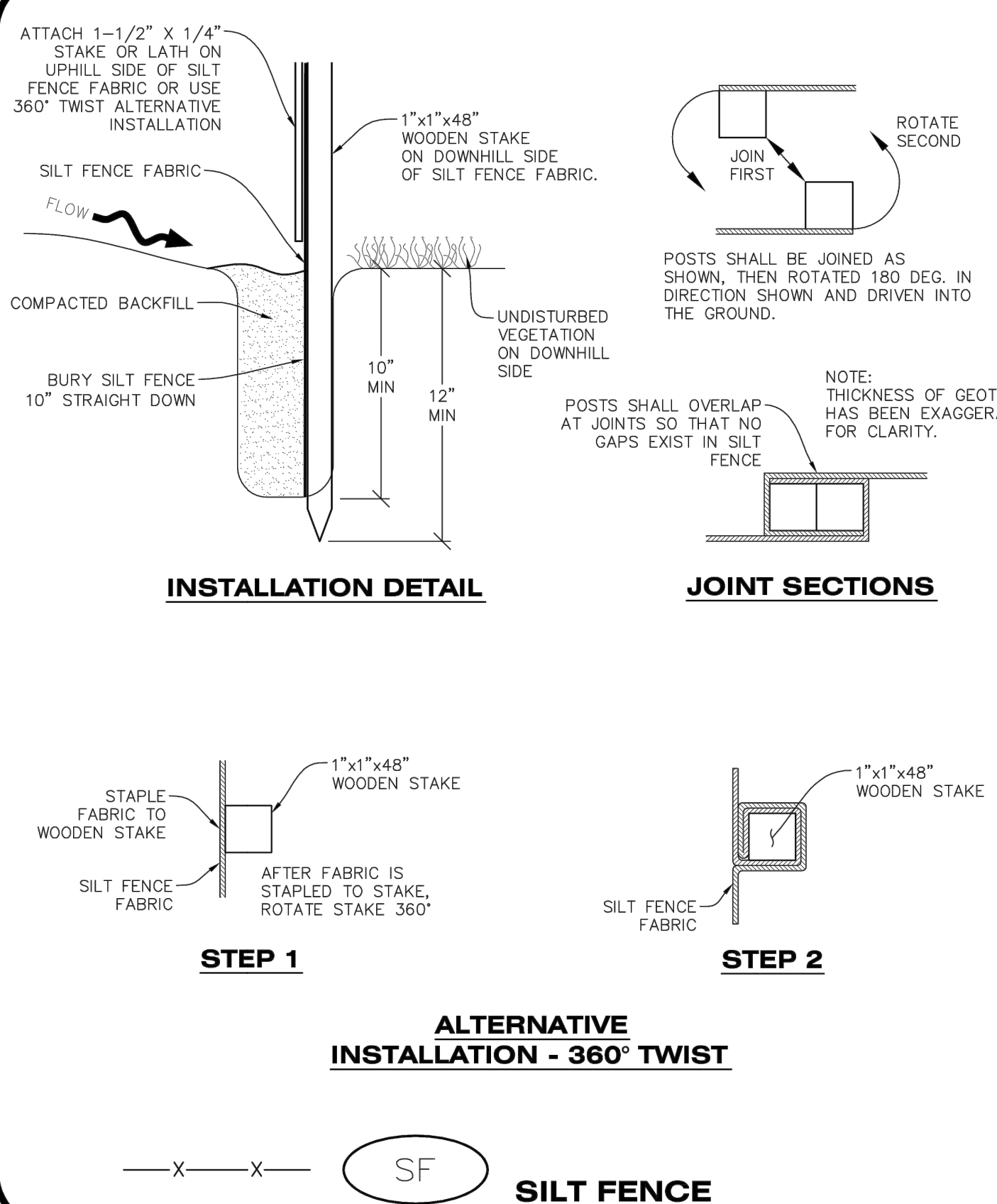
CBMP
CONSTRUCTION BEST MANAGEMENT PRACTICES

SCL
3 OF 3
Oct. 2013

CBMP
CONSTRUCTION BEST MANAGEMENT PRACTICES

SF
1 OF 4
Oct. 2013

NO CHANGES ARE TO BE MADE TO THIS DRAWING WITHOUT WRITTEN PERMISSION OF THE TOWN OF PARKER



NO CHANGES ARE TO BE MADE TO THIS DRAWING WITHOUT WRITTEN PERMISSION OF THE TOWN OF PARKER

SILT FENCE INSTALLATION NOTES

- SEE CBMP PLAN FOR LOCATION(S) OF SILT FENCE.
- ALL SILT FENCE SHALL BE INSTALLED IN GOOD CONDITION AND FREE OF ANY DEFECTS INCLUDING RIPS, HOLES AND OBVIOUS WEAR.
- A UNIFORM 10" DEEP ANCHOR TRENCH SHALL BE EXCAVATED USING A TRENCHER.
- A 10" DEEP ANCHOR SLIT SHALL BE FORMED IF USING A STATIC SLICING METHOD.
- EXCAVATED MATERIAL SHALL BE PLACED ON THE UPHILL SIDE OF THE ANCHOR TRENCH.
- ANCHOR TRENCH SHALL BE GENERALLY FREE OF ROCKS OR OTHER DEBRIS PRIOR TO THE PLACEMENT OF THE SILT FENCE.
- THE ANCHOR TRENCH SHALL BE THOROUGHLY BACKFILLED WITH SOIL THAT IS GENERALLY FREE OF ROCKS AND DEBRIS.
- ALL EXCAVATED MATERIAL SHALL BE PLACED ON THE UP-GRADE SIDE OF THE SILT FENCE.
- STAKES SHALL BE POSITIONED ON THE DOWNHILL SIDE OF THE SILT FENCE FABRIC AND PLACED ON 10.0' CENTERS OR LESS. STAKES SHALL BE EMBEDDED A MINIMUM OF 12" INTO THE GROUND. A WOODEN LATH SHALL BE ATTACHED TO THE OPPOSING (UPHILL) SIDE OF THE STAKE FOR ADDED STRENGTH AND SUPPORT. THE LATH SHALL HAVE THE FOLLOWING DIMENSIONS: 1"x4"x24".
- SILT FENCE SHALL BE PULLED TIGHT AS IT IS ANCHORED TO THE STAKES. THERE SHOULD NOT BE SIGNIFICANT SAGGING ALONG ANY PORTION OF THE SILT FENCE AFTER IT HAS BEEN ANCHORED TO THE STAKES.
- SILT FENCE FABRIC SHALL BE ANCHORED TO THE STAKES AND LATHS USING STAPLES OR NAILS OF AN APPROXIMATE LENGTH. ENOUGH STAPLES AND NAILS SHOULD BE PLACED ALONG THE LATH TO ENSURE PROPER ATTACHMENT.
- SILT FENCE FABRIC SHALL MEET THE FOLLOWING MANDATORY REQUIREMENTS:

| PROPERTIES | TEST METHOD | MANDATORY REQUIREMENTS |
|-------------------------|-------------|-----------------------------------|
| GRAB TENSILE STRENGTH | ASTM D 4632 | > 124 LBS |
| MULLEN BURST STRENGTH | ASTM D 3786 | > 300 PSI |
| PUNCTURE STRENGTH | ASTM D 4833 | > 60 LBS |
| TRAPEZOID TEAR STRENGTH | ASTM D 4533 | > 65 LBS |
| UV RESISTANCE | ASTM D 4355 | > 80% AT 500 HOURS OF UV EXPOSURE |
| FLOW RATE | ASTM D 4491 | > 10 GAL/MIN/FT2 |

- AN ORIGINAL PRODUCT SPECIFICATION SHEET FROM THE SILT FENCE MANUFACTURER SHALL BE MADE AVAILABLE AT THE REQUEST OF THE TOWN'S INSPECTOR. THE PRODUCT SPECIFICATION SHEET SHALL PROVIDE THE RESULTS FOR THE TEST METHODS ABOVE.
- SILT FENCE JOINTS SHALL BE CONNECTED ACCORDING TO THE ATTACHED DRAWING.
- SILT FENCE THAT IS INSTALLED BEHIND CURBS AND SIDEWALKS MUST BE DONE SO THAT NO MORE THAN A 2" GAP EXISTS BETWEEN CONCRETE AND THE SILT FENCE. EROSION CONTROL BLANKETING (ECB) BETWEEN THE GAP MAY BE REQUIRED IN INSTANCES WHERE THIS DOES NOT OCCUR.

NO CHANGES ARE TO BE MADE TO THIS DRAWING WITHOUT WRITTEN PERMISSION OF THE TOWN OF PARKER

SILT FENCE INSPECTION AND MAINTENANCE NOTES

- THE EROSION CONTROL SUPERVISOR SHALL REGULARLY INSPECT THE SILT FENCE.
- ACCUMULATED SEDIMENT SHALL BE REMOVED REGULARLY.
- SILT FENCE SHALL REMAIN IN PLACE AND PROPERLY MAINTAINED UNTIL VEGETATIVE COVER HAS REACHED A CONSISTENT DENSITY OF AT LEAST 70% OF FULL VEGETATIVE COVER AND EROSION AND SEDIMENTATION IS NO LONGER A POSSIBILITY AS DETERMINED BY THE TOWN'S INSPECTOR OR AS OTHERWISE DIRECTED BY THE TOWN'S INSPECTOR.
- SILT FENCE SHALL BE REPLACED WHEN THERE ARE ANY SIGNS OF WEAR AND/OR DAMAGE.
- WHEN THE SILT FENCE IS REMOVED, ANY DISTURBED AREAS ASSOCIATED WITH THE INSTALLATION, MAINTENANCE, AND/OR REMOVAL OF THE SILT FENCE MAY NEED TO BE ROUGHENED, SEEDED, MULCHED, AND CRIMPED PER THE TOWN'S SPECIFICATIONS (SEE DETAIL SMC).

NO CHANGES ARE TO BE MADE TO THIS DRAWING WITHOUT WRITTEN PERMISSION OF THE TOWN OF PARKER

SEEDING AND MULCHING SHALL BE PERFORMED ACCORDING TO THE ACCOMPANYING DETAIL(S) AND TEXT. NO EXCEPTIONS SHALL BE MADE

- SEE PLAN VIEW FOR:
 - LOCATION(S) OF SEEDING AND MULCHING
 - TYPE OF SEED MIX
- SEED MIXES MAY CONFORM TO THE TABLE PROVIDED WITH THE SMC NOTES OR ALTERNATIVES MAY BE ALLOWED WITH PRIOR PERMISSION BY THE TOWN'S INSPECTOR.
- SEEDING MAY BE PERFORMED YEAR ROUND ASSUMING THE SOIL IS NOT FROZEN. SEEDING DURING TIMES OF EXTREME TEMPERATURES SHOULD BE AVOIDED IF POSSIBLE.
- AT THE BEGINNING OF THE LAND DISTURBANCE ACTIVITIES, IT IS HIGHLY RECOMMENDED THAT AN APPROPRIATE AMOUNT OF NATIVE TOPSOIL BE STRIPPED FROM THE SITE AND STOCKPILED. ALL AREAS, PRIOR TO PERMANENT SEEDING AND MULCHING, WILL LIKELY NEED TO BE COVERED WITH AN APPROPRIATE LAYER OF TOPSOIL. THIS REQUIREMENT APPLIES TO ALL AREAS WHERE NATIVE SEEDING IS SPECIFIED ON THE CBMP PLAN AND/OR LANDSCAPING PLANS.
- IT IS STRONGLY RECOMMENDED THAT SAMPLES FROM THE STRIPPED TOPSOIL BE PROPERLY COLLECTED AND TESTED BY A QUALIFIED LABORATORY TO ENSURE ADEQUATE NUTRIENT CONTENT PRIOR TO SEEDING AND MULCHING. IF IT IS DISCOVERED THAT THE TOPSOIL IS VOID OF THE NUTRIENTS NECESSARY TO SUCCESSFULLY ESTABLISH THE REQUIRED VEGETATION, THEN THE APPROPRIATE AMENDMENTS SHALL BE ADDED.
- ALL AREAS TO BE SEEDED AND MULCHED SHALL BE SURFACE ROUGHENED ACCORDING TO THE SURFACE ROUGHENING DETAILS AND NOTES. SURFACE ROUGHENING SHALL OCCUR AFTER PLACEMENT OF THE TOPSOIL.
- WHEN INSTALLED WITH A DRILL SEEDER, SEED SHALL BE PLACED AT A DEPTH OF 1/4 - 1/2 INCH. ROW SPACING SHALL BE NO MORE THAN 6-INCHES.
- ALL AREAS INCAPABLE OF BEING DRILL SEEDER SHALL BE SURFACE ROUGHENED ACCORDING TO THE SURFACE ROUGHENING NOTES OR EFFECTIVELY ROUGHENED USING A HARROW OR OTHER SUCH IMPLEMENT. ALL AREAS SHALL BE UNIFORMLY HAND BROADCASTED WITH THE PROPER SEED MIX APPLIED AT TWO TIMES THE DRILL SEEDER RATE. BROADCASTED AREAS SHALL THEN BE RE-HARROWED OR RE-RAKED USING A HARD-TIPPED RAKE TO ENSURE THAT SEEDS ARE BURIED TO AN APPROXIMATE DEPTH OF 1/4 - 1/2 INCH.
- AFTER SEEDING HAS BEEN COMPLETED, MULCH SHALL BE UNIFORMLY APPLIED AT A RATE OF 2 TONS/ACRE (4,000 LBS/ACRE). MULCH SHALL BE MECHANICALLY CRIMPED TO A DEPTH OF 2 INCHES USING A CRIMPER. MULCH SHALL BE HAND CRIMPED AND COVERED WITH A TACKIFIER IN AREAS WHERE MECHANICAL CRIMPING IS NOT POSSIBLE. WHEN SOILS PERMIT, ALL MULCH SHALL BE CRIMPED SUCH THAT THE INDIVIDUAL PIECES OF STRAW OR HAY FORM EXAGGERATED V-SHAPES PROTRUDING OUT OF THE GROUND SEVERAL INCHES.
- IN CERTAIN INSTANCES, IT MAY BE NECESSARY TO APPLY A TACKIFIER IN ORDER TO HELP WITH STRAW DISPLACEMENT. TACKIFIER SHALL BE APPLIED ACCORDING TO THE MANUFACTURER'S SPECIFICATIONS.

CBMP
CONSTRUCTION BEST MANAGEMENT PRACTICES

SF
2 OF 4
Oct. 2013

CBMP
CONSTRUCTION BEST MANAGEMENT PRACTICES

SF
3 OF 4
Oct. 2013

CBMP
CONSTRUCTION BEST MANAGEMENT PRACTICES

SF
4 OF 4
Oct. 2013

CBMP
CONSTRUCTION BEST MANAGEMENT PRACTICES

SMC
1 OF 3
Oct. 2013

NEW HORIZON ACADEMY - DOUGLAS 234 FILING, NO. 6
PARKER, CO

This drawing is an instrument of service and shall remain the property of Short Elliot Hendrickson, Inc. (SEH). This drawing and the concepts and ideas contained herein shall not be used, reproduced, copied, or retained without the express written approval of SEH.

SEH Project Checked By Drawn By

Project Status TOWN REVIEW TOWN REVIEW

Revision Issue

CBMP DETAILS

1

C3.8

NOT FOR CONSTRUCTION

Owner
New Horizon Academy
3405 Annapolis Lane
N. Suite 100
Plymouth, MN 55447
763.557.1111

Architect
Short Elliot Hendrickson, Inc.
2000 South Colorado Boulevard
Tower One, Suite 6000
Denver, Colorado 80222
720.540.6800

Landscape Architect
Short Elliot Hendrickson, Inc.
10901 Red Circle Drive
Suite 300
Minnetonka, MN 55343
952.912.2800

Civil Engineer
Short Elliot Hendrickson, Inc.
418 West Superior Street
Suite 200
Duluth, MN 55802
218.279.3000

Structural Engineer
Short Elliot Hendrickson, Inc.
3335 Vadnais Center Drive
St. Paul, MN 55110
651.490.2000

Mechanical Engineer
Short Elliot Hendrickson, Inc.
3335 Vadnais Center Drive
St. Paul, MN 55110
651.490.2000

Electrical Engineer
Short Elliot Hendrickson, Inc.
3335 Vadnais Center Drive
St. Paul, MN 55110
651.490.2000

NO CHANGES ARE TO BE MADE TO THIS DRAWING WITHOUT WRITTEN PERMISSION OF THE TOWN OF PARKER.

SEEDING AND MULCHING MAINTENANCE NOTES

1. THE EROSION CONTROL SUPERVISOR SHALL REGULARLY INSPECT THE SEEDING AND MULCHING.
2. ANY SEEDED AND MULCHED AREAS THAT BECOME DAMAGED SHALL BE REPAIRED WITHIN THE TIME FRAME SPECIFIED BY THE TOWN'S INSPECTOR.

WEED MANAGEMENT

1. ALL HERBICIDES SHALL BE APPLIED BY COMMERCIAL PESTICIDE APPLICATORS LICENSED BY THE COLORADO DEPARTMENT OF AGRICULTURE AS QUALIFIED APPLICATORS. THE CONTRACTOR SHALL FURNISH DOCUMENTATION OF SUCH LICENSING PRIOR TO HERBICIDE APPLICATION.
2. HERBICIDE APPLICATION METHOD SHALL BE SUCH THAT PLANT GROWTH OUTSIDE THE DESIGNATED TREATMENT AREAS WILL NOT BE DAMAGED. ALL DAMAGE CAUSED BY IMPROPER HERBICIDE APPLICATION SHALL BE REPAIRED AT THE CONTRACTOR'S EXPENSE.
3. HERBICIDES SHALL BE APPLIED DURING THE APPROPRIATE SEASONS, WHEN TARGET PLANTS ARE ACTIVELY GROWING.
4. AFTER THE GRASS SEED IS ESTABLISHED, APPROPRIATE HERBICIDES SHALL BE APPLIED TO CONTROL THE REMAINING WEEDS TO ENSURE A TIMELY RETURN OF THE FINANCIAL SECURITY. PROPER TIMING OF HERBICIDE APPLICATIONS ARE NECESSARY TO ACHIEVE THE SUPPRESSION OF WEED SEED PRODUCTION AND DEPLETION OF WEED ROOT MASS. ULTIMATELY, THE HERBICIDES USED SHALL BE BASED UPON THE TARGET WEEDS.
5. HERBICIDE TREATMENTS SHALL CONTINUE AT AN APPROPRIATE RATE UNTIL IT IS EVIDENT THAT WEED GROWTH PRESENCE AND GROWTH IS MINIMAL AND MAY BE CONTROLLED THROUGH MOWING AND/OR ANNUAL HERBICIDE TREATMENT.

NO CHANGES ARE TO BE MADE TO THIS DRAWING WITHOUT WRITTEN PERMISSION OF THE TOWN OF PARKER.

TOWN OF PARKER, SEED MIX 1
20% CANADA WILDRYE
15% CRESTED WHEATGRASS
15% SLENDER WHEATGRASS
10% ANNUAL RYEGRASS
10% SHEEP FESCUE
10% BIG BLUESTEM
10% SIDEOTS GRAMA
5% CANADA BLUEGRASS
5% BLUE GRAMA

SEEDING RATE:
DRILLED: 25 LBS/ACRE
BROADCAST: 50 LBS/ACRE

TOWN OF PARKER, SEED MIX 2
22% SLENDER WHEATGRASS
18% SODAR STREAMBANK WHEATGRASS
13% ARIZONA FESCUE
13% BLUE GRAMA
12% BUFFALOGRASS
12% BARLEY OR OATS
5% SPIKE MUHLY
5% INDIAN RICEGRASS

SEEDING RATE:
DRILLED: 25 LBS/ACRE
BROADCAST: 50 LBS/ACRE

TOWN OF PARKER, SEED MIX 3 (LOW-GROWTH MIX)
25% EPHRAIM CRESTED WHEATGRASS
23% SHEEP FESCUE
18% PERENNIAL RYEGRASS
13% CANADA BLUEGRASS
12% BARLEY OR OATS
9% BLUE FESCUE

SEEDING RATE:
DRILLED: 25 LBS/ACRE
BROADCAST: 50 LBS/ACRE

SEED MIX 4:
OTHER SEED MIXES APPROVED BY THE TOWN OF PARKER

NO CHANGES ARE TO BE MADE TO THIS DRAWING WITHOUT WRITTEN PERMISSION OF THE TOWN OF PARKER.

STEEP SLOPES (4:1 OR STEEPER)
(SLOPES STEEPER THEN 4:1 MAY BE SURFACE ROUGHENED IF THE CONTRACTOR FEELS THAT IT IS SAFE TO DO SO)

LESSER SLOPES (4:1 OR LESS)

SURFACE ROUGHENING

NO CHANGES ARE TO BE MADE TO THIS DRAWING WITHOUT WRITTEN PERMISSION OF THE TOWN OF PARKER.

SURFACE ROUGHENING INSTALLATION NOTES

1. SEE CBMP PLAN FOR LOCATION(S) OF SURFACE ROUGHENING.
2. DISTURBED AREAS THAT REMAIN INACTIVE FOR 15 DAYS OR MORE MUST RECEIVE SURFACE ROUGHENING OR ANOTHER APPROVED BMP FROM THE SDCM. DETERMINATION OF JOB SITE INACTIVITY IS AT THE DISCRETION OF THE TOWN'S INSPECTOR.
3. FOR STEEP SLOPES (3:1 OR STEEPER), IT IS ACCEPTABLE TO "TRACK" THE SLOPES, ACCORDING TO THE CBMP DETAILS.
4. SCHEDULES FOR REQUIRING STABILIZATION MAY BE MODIFIED BY THE PERMITTEE TO ALLOW FOR SPECIAL CONSIDERATIONS SUCH AS STABILIZING ACCESS AREAS AND AREAS IN CLOSE PROXIMITY TO CONTINUING CONSTRUCTION.

SURFACE ROUGHENING INSPECTION AND MAINTENANCE NOTES

1. THE EROSION CONTROL SUPERVISOR SHALL PROACTIVELY INSPECT THE SURFACE ROUGHENING.

CBMP
CONSTRUCTION BEST MANAGEMENT PRACTICES

SMC
2 OF 3
Oct. 2013

CBMP
CONSTRUCTION BEST MANAGEMENT PRACTICES

SMC
3 OF 3
Oct. 2013

CBMP
CONSTRUCTION BEST MANAGEMENT PRACTICES

SR
1 OF 2
Oct. 2013

CBMP
CONSTRUCTION BEST MANAGEMENT PRACTICES

SR
2 OF 2
Oct. 2013

NO CHANGES ARE TO BE MADE TO THIS DRAWING WITHOUT WRITTEN PERMISSION OF THE TOWN OF PARKER.

STABILIZED STAGING AREA

NO CHANGES ARE TO BE MADE TO THIS DRAWING WITHOUT WRITTEN PERMISSION OF THE TOWN OF PARKER.

STABILIZED STAGING AREA INSTALLATION NOTES

1. SEE CBMP PLAN FOR LOCATION OF STAGING AREA. CONTRACTOR MAY MODIFY LOCATION AND SIZE OF STABILIZED STAGING AREA WITH TOWN APPROVAL.
2. STABILIZED STAGING AREA SHALL BE LARGE ENOUGH TO FULLY CONTAIN PARKING, STORAGE, AND LOADING OPERATIONS.
3. THE STABILIZED STAGING AREA SHALL CONSIST OF A MINIMUM OF 3" DIAMETER OF ANGULAR ROCK (GRANITE OR RECYCLED CONCRETE).
4. SSA FOR SMALLER SITES MAY NOT BE PRACTICAL. IN THESE AND SIMILAR SITUATIONS, VARIANCES MAY BE PERMITTED BY THE TOWN.

STABILIZED STAGING AREA INSPECTION AND MAINTENANCE NOTES

1. THE EROSION CONTROL SUPERVISOR SHALL REGULARLY INSPECT THE STAGING AREA.
2. STABILIZED STAGING AREA SHALL BE ENLARGED AS NECESSARY TO CONTAIN PARKING, STORAGE, LOADING, AND UNLOADING.

NO CHANGES ARE TO BE MADE TO THIS DRAWING WITHOUT WRITTEN PERMISSION OF THE TOWN OF PARKER.

SIDWALK TRANSITION PROTECTION (AT INTERSECTION)

NO CHANGES ARE TO BE MADE TO THIS DRAWING WITHOUT WRITTEN PERMISSION OF THE TOWN OF PARKER.

SIDWALK TRANSITION PROTECTION (ALONG STRAIGHT ROADWAY)

CBMP
CONSTRUCTION BEST MANAGEMENT PRACTICES

SSA
1 OF 2
Oct. 2013

CBMP
CONSTRUCTION BEST MANAGEMENT PRACTICES

SSA
2 OF 2
Oct. 2013

CBMP
CONSTRUCTION BEST MANAGEMENT PRACTICES

STP
1 OF 3
Oct. 2013

CBMP
CONSTRUCTION BEST MANAGEMENT PRACTICES

STP
2 OF 3
Oct. 2013

NEW HORIZON ACADEMY - DOUGLAS 234 FILING, NO. 6
PARKER, CO

This drawing is an instrument of service and shall remain the property of Short Elliot Hendrickson, Inc. (SEH). This drawing and the concepts and ideas contained herein shall not be used, reproduced, copied, or retained without the express written approval of SEH.

SEH Project Checked By Drawn By

Project Status TOWN REVIEW TOWN REVIEW

Issue Date 8/26/2020 1/22/2021

Revision Issue

| Rev. # | Description | Date |
|--------|---------------|---------|
| 1 | TOWN COMMENTS | 1/22/21 |

CBMP DETAILS

1

C3.9

Save: 1/22/2021 3:41 PM appop Plot: 1/22/2021 7:05 PM X:\KONNINHOAC\1562175-final-dsgn\51-drawings\10-Civil\cd\dwg\sheet\Site Plans\C3_1_NHOAC\156217_Erosion Control Plan.dwg



Building a Better World for All of Us®

NOT FOR CONSTRUCTION

Owner
New Horizon Academy
3405 Annapolis Lane
N, Suite 100
Plymouth, MN 55447
763.557.1111

Architect
Short Elliot Hendrickson, Inc.
2000 South Colorado Boulevard
Tower One, Suite 6000
Denver, Colorado 80222
720.540.6800

Landscape Architect
Short Elliot Hendrickson, Inc.
10901 Red Circle Drive
Suite 300
Minnetonka, MN 55343
952.912.2800

Civil Engineer
Short Elliot Hendrickson, Inc.
418 West Superior Street
Suite 200
Duluth, MN 55802
218.279.3000

Structural Engineer
Short Elliot Hendrickson, Inc.
3335 Vadnais Center Drive
St. Paul, MN 55110
651.490.2000

Mechanical Engineer
Short Elliot Hendrickson, Inc.
3335 Vadnais Center Drive
St. Paul, MN 55110
651.490.2000

Electrical Engineer
Short Elliot Hendrickson, Inc.
3335 Vadnais Center Drive
St. Paul, MN 55110
651.490.2000

NEW HORIZON ACADEMY -
DOUGLAS 234 FILING, NO. 6
PARKER, CO

This drawing is an instrument of service and shall remain the property of Short Elliot Hendrickson, Inc. (SEH). This drawing and the concepts and ideas contained herein shall not be used, reproduced, copied, or retained without the express written approval of SEH.

Substitution or modification of this drawing to meet official or regulatory requirements or for other purposes in connection with the project is not to be construed as publication in derogation of any of the rights of SEH.

SEH Project: NHOAC 156217
Checked By: DGH
Drawn By: AMP

Project Status: TOWN REVIEW
Issue Date: 8/26/2020
TOWN REVIEW: 1/22/2021

Revision Issue
Rev. # 1
Description: TOWN COMMENTS
Date: 1/22/21

SEH Project: NHOAC 156217
Checked By: DGH
Drawn By: AMP

Project Status: TOWN REVIEW
Issue Date: 8/26/2020
TOWN REVIEW: 1/22/2021

Revision Issue
Rev. # 1
Description: TOWN COMMENTS
Date: 1/22/21

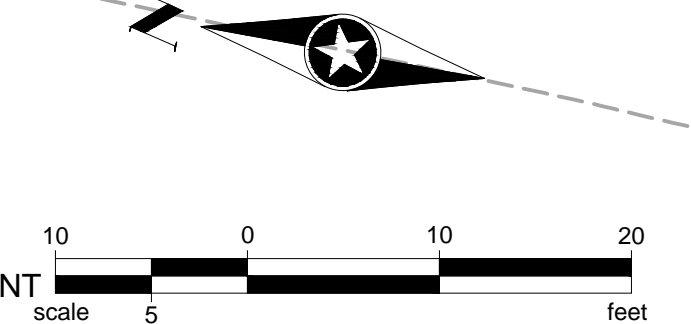
SEH Project: NHOAC 156217
Checked By: DGH
Drawn By: AMP

Project Status: TOWN REVIEW
Issue Date: 8/26/2020
TOWN REVIEW: 1/22/2021

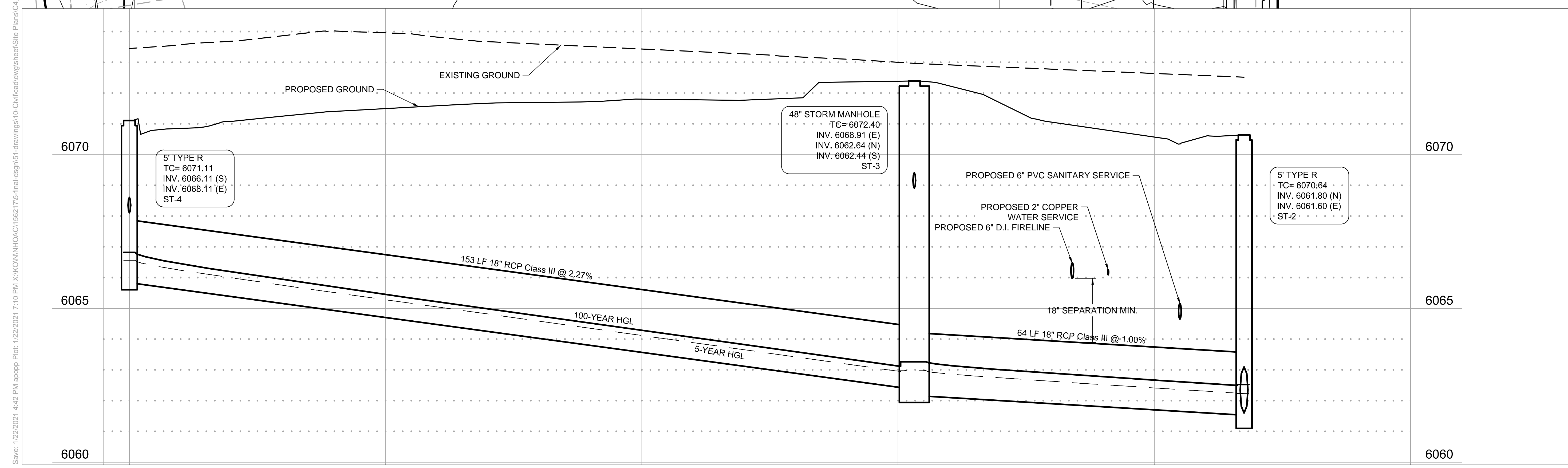
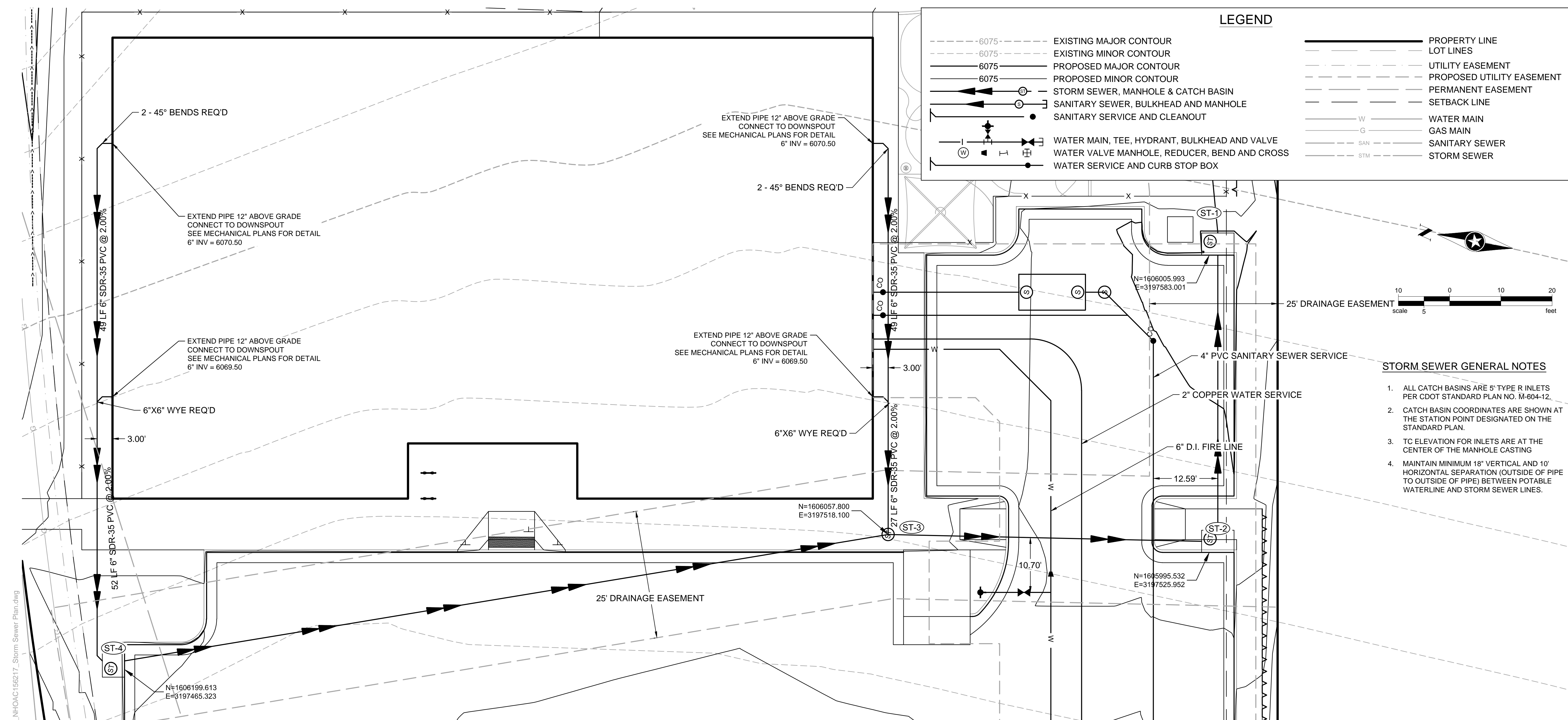
Revision Issue
Rev. # 1
Description: TOWN COMMENTS
Date: 1/22/21

LEGEND

- - - 6075 - - - EXISTING MAJOR CONTOUR
- - - 6075 - - - EXISTING MINOR CONTOUR
- 6075 — PROPOSED MAJOR CONTOUR
- 6075 — PROPOSED MINOR CONTOUR
- ⊕ STORM SEWER, MANHOLE & CATCH BASIN
- ⊕ SANITARY SEWER, BULKHEAD AND MANHOLE
- ⊕ SANITARY SERVICE AND CLEANOUT
- W WATER MAIN, TEE, HYDRANT, BULKHEAD AND VALVE
- G GAS MAIN
- SAN SANITARY SEWER
- STM STORM SEWER
- — — PROPERTY LINE
- — — LOT LINES
- — — UTILITY EASEMENT
- — — PROPOSED UTILITY EASEMENT
- — — PERMANENT EASEMENT
- — — SETBACK LINE
- W WATER MAIN
- G GAS MAIN
- SAN SANITARY SEWER
- STM STORM SEWER



- #### STORM SEWER GENERAL NOTES
- ALL CATCH BASINS ARE 5' TYPE R INLETS PER CDOT STANDARD PLAN NO. M-604-12.
 - CATCH BASIN COORDINATES ARE SHOWN AT THE STATION POINT DESIGNATED ON THE STANDARD PLAN.
 - TC ELEVATION FOR INLETS ARE AT THE CENTER OF THE MANHOLE CASTING
 - MAINTAIN MINIMUM 18' VERTICAL AND 10' HORIZONTAL SEPARATION (OUTSIDE OF PIPE TO OUTSIDE OF PIPE) BETWEEN POTABLE WATERLINE AND STORM SEWER LINES.



Save: 1/22/2021 4:42 PM apopp Plot: 1/22/2021 7:10 PM X:\KONNINHOAC\156217\5-final-dsgn\51-drawings\10-civil\cdwg\sheet\Site Plans\CL_NHOAC_156217_Storm Sewer Plan.dwg

STORM SEWER PLAN - PARKING LOT
1
C4.0

NOT FOR CONSTRUCTION

Owner
New Horizon Academy
3405 Annapolis Lane
N. Suite 100
Plymouth, MN 55447
763.557.1111

Architect
Short Elliott Hendrickson, Inc.
2000 South Colorado Boulevard
Tower One, Suite 6000
Denver, Colorado 80222
720.540.6800

Landscape Architect
Short Elliott Hendrickson, Inc.
10901 Red Circle Drive
Suite 300
Minnetonka, MN 55343
952.912.2600

Civil Engineer
Short Elliott Hendrickson, Inc.
418 West Superior Street
Suite 200
Duluth, MN 55802
218.279.3000

Structural Engineer
Short Elliott Hendrickson, Inc.
3335 Vadnais Center Drive
St. Paul, MN 55110
651.490.2000

Mechanical Engineer
Short Elliott Hendrickson, Inc.
3335 Vadnais Center Drive
St. Paul, MN 55110
651.490.2000

Electrical Engineer
Short Elliott Hendrickson, Inc.
3335 Vadnais Center Drive
St. Paul, MN 55110
651.490.2000

NEW HORIZON ACADEMY - DOUGLAS 234 FILING, NO. 6
PARKER, CO

This drawing is an instrument of service and shall remain the property of Short Elliott Hendrickson, Inc. (SEH). This drawing and the concepts and ideas contained herein shall not be used, reproduced, copied, or retained without the express written approval of SEH.

Submittal or distribution of this drawing to meet official or regulatory requirements or for other purposes in connection with the project is not to be construed as publication in derogation of any of the rights of SEH.

SEH Project Checked By Drawn By

Project Status TOWN REVIEW TOWN REVIEW

Issue Date 8/26/2020 1/22/2021

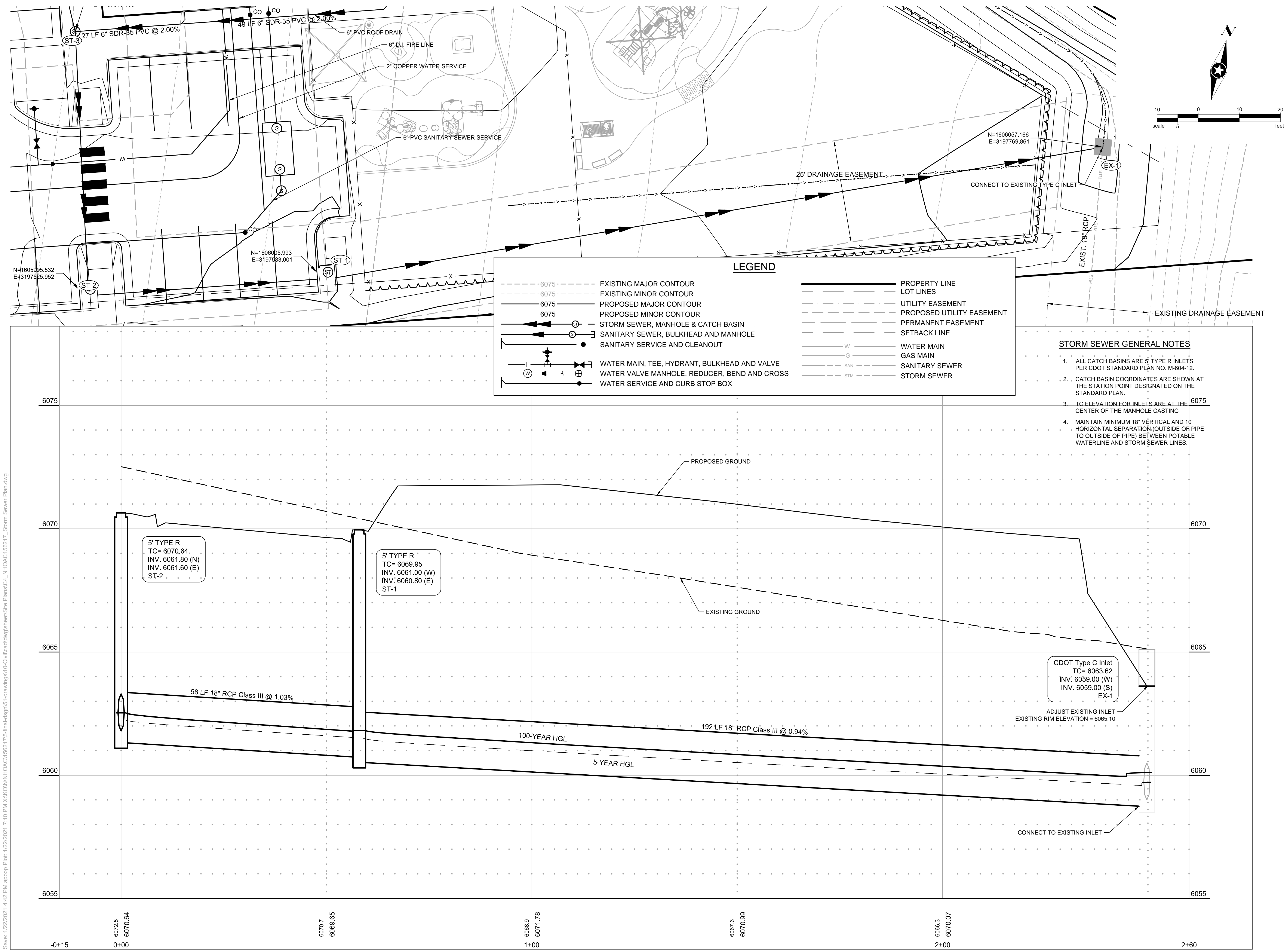
Revision Issue

Rev. # 1 Description TOWN COMMENTS Date 1/22/21

STORM SEWER PLAN - PLAYGROUND

1

C4.1



LEGEND

| | | | |
|--------------|--|-----|---------------------------|
| --- 6075 --- | EXISTING MAJOR CONTOUR | --- | PROPERTY LINE |
| --- 6075 --- | EXISTING MINOR CONTOUR | --- | LOT LINES |
| --- 6075 --- | PROPOSED MAJOR CONTOUR | --- | UTILITY EASEMENT |
| --- 6075 --- | PROPOSED MINOR CONTOUR | --- | PROPOSED UTILITY EASEMENT |
| --- 6075 --- | STORM SEWER, MANHOLE & CATCH BASIN | --- | PERMANENT EASEMENT |
| --- 6075 --- | SANITARY SEWER, BULKHEAD AND MANHOLE | --- | SETBACK LINE |
| --- 6075 --- | SANITARY SERVICE AND CLEANOUT | --- | WATER MAIN |
| --- | WATER MAIN, TEE, HYDRANT, BULKHEAD AND VALVE | --- | GAS MAIN |
| --- | WATER VALVE MANHOLE, REDUCER, BEND AND CROSS | --- | SANITARY SEWER |
| --- | WATER SERVICE AND CURB STOP BOX | --- | STORM SEWER |

- STORM SEWER GENERAL NOTES**
- ALL CATCH BASINS ARE 5' TYPE R INLETS PER CDOT STANDARD PLAN NO. M-604-12.
 - CATCH BASIN COORDINATES ARE SHOWN AT THE STATION POINT DESIGNATED ON THE STANDARD PLAN.
 - TC ELEVATION FOR INLETS ARE AT THE CENTER OF THE MANHOLE CASTING
 - MAINTAIN MINIMUM 18" VERTICAL AND 10' HORIZONTAL SEPARATION (OUTSIDE OF PIPE TO OUTSIDE OF PIPE) BETWEEN POTABLE WATERLINE AND STORM SEWER LINES.

Save: 1/22/2021 4:42 PM apopp Plot: 1/22/2021 7:10 PM X:\KONNINHOC\1562175-final-dsgn\51-drawings\10-Civil\cdot\dwg\sheet\Site Plans\CL_NHOC\156217_Storm Sewer Plan.dwg

NOT FOR CONSTRUCTION

Owner
New Horizon Academy
3405 Annapolis Lane
N. Suite 100
Plymouth, MN 55447
763.557.1111

Architect
Short Elliott Hendrickson, Inc.
2000 South Colorado Boulevard
Tower One, Suite 6000
Denver, Colorado 80222
720.540.6800

Landscape Architect
Short Elliott Hendrickson, Inc.
19901 Red Circle Drive
Suite 300
Minnetonka, MN 55343
952.912.2800

Civil Engineer
Short Elliott Hendrickson, Inc.
418 West Superior Street
Suite 200
Duluth, MN 55802
218.279.3000

Structural Engineer
Short Elliott Hendrickson, Inc.
3335 Vadnais Center Drive
St. Paul, MN 55110
651.490.2000

Mechanical Engineer
Short Elliott Hendrickson, Inc.
3335 Vadnais Center Drive
St. Paul, MN 55110
651.490.2000

Electrical Engineer
Short Elliott Hendrickson, Inc.
3335 Vadnais Center Drive
St. Paul, MN 55110
651.490.2000

NEW HORIZON ACADEMY -
DOUGLAS 234 FILING, NO. 6
PARKER, CO

This drawing is an instrument of service and shall remain the property of Short Elliott Hendrickson, Inc. (SEH). This drawing and the concepts and ideas contained herein shall not be used, reproduced, revised, or retained without the express written approval of SEH.

SEH Project Checked By Drawn By

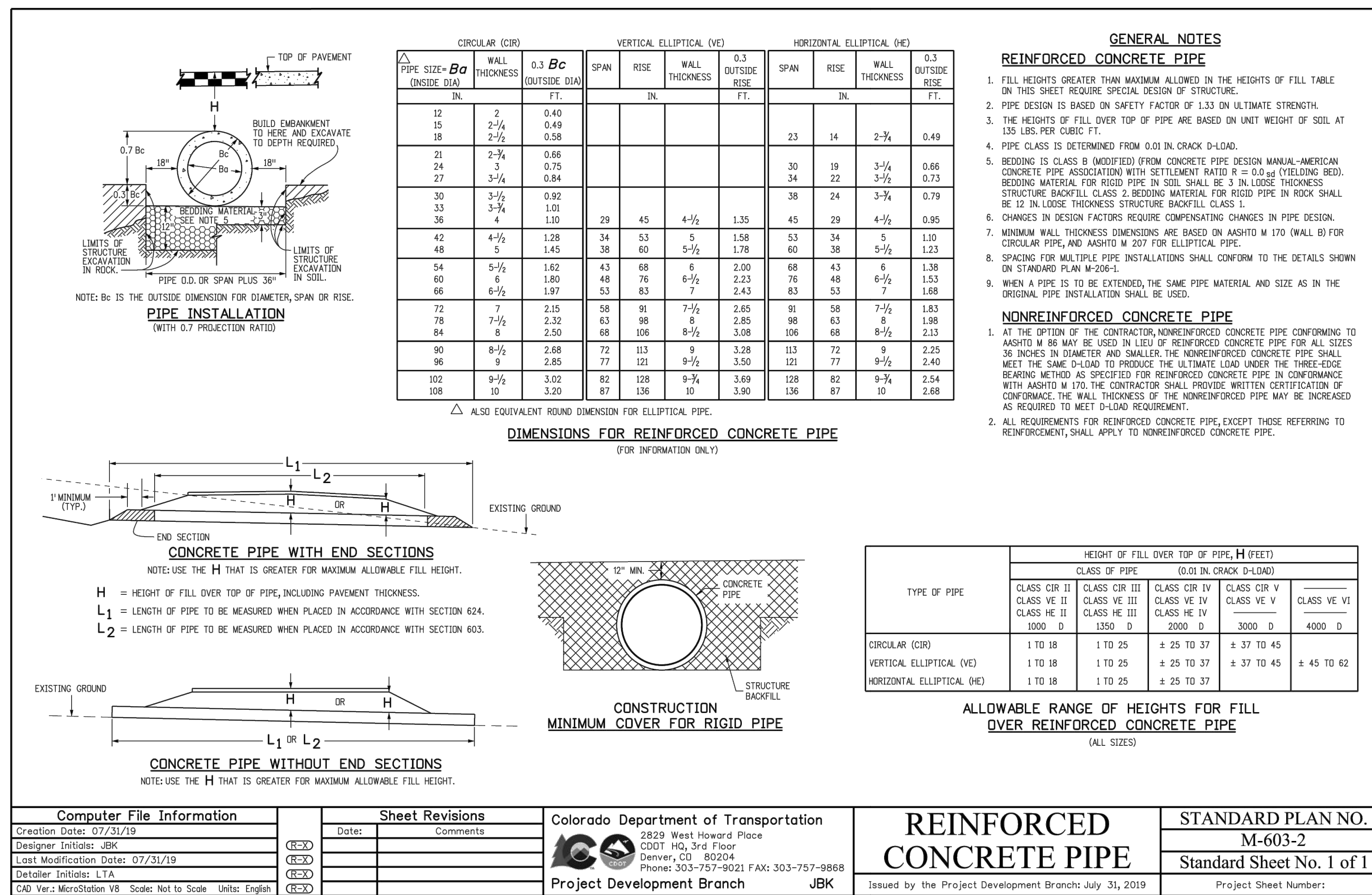
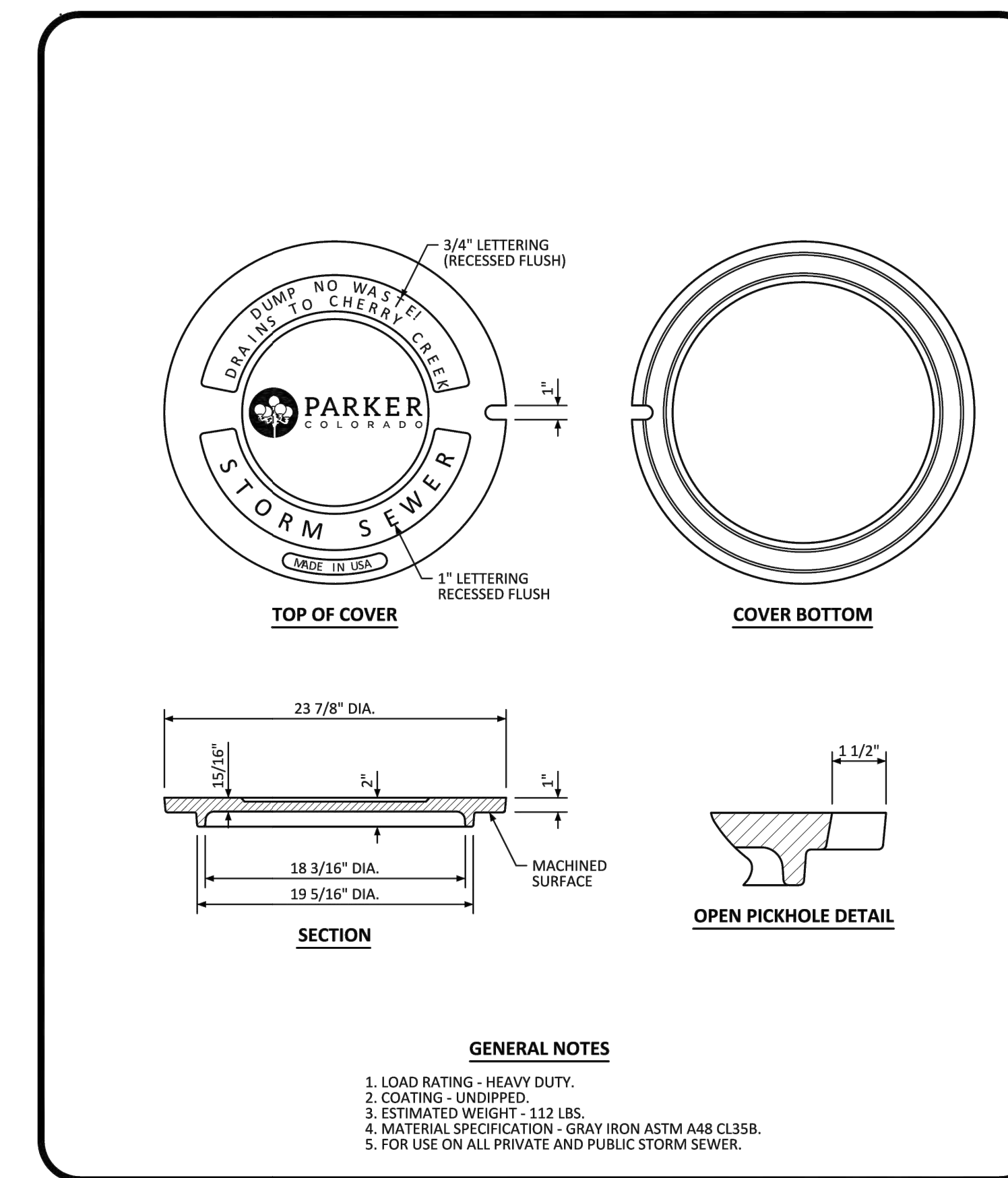
Project Status
TOWN REVIEW
TOWN REVIEW

Issue Date
8/26/2020
1/22/2021

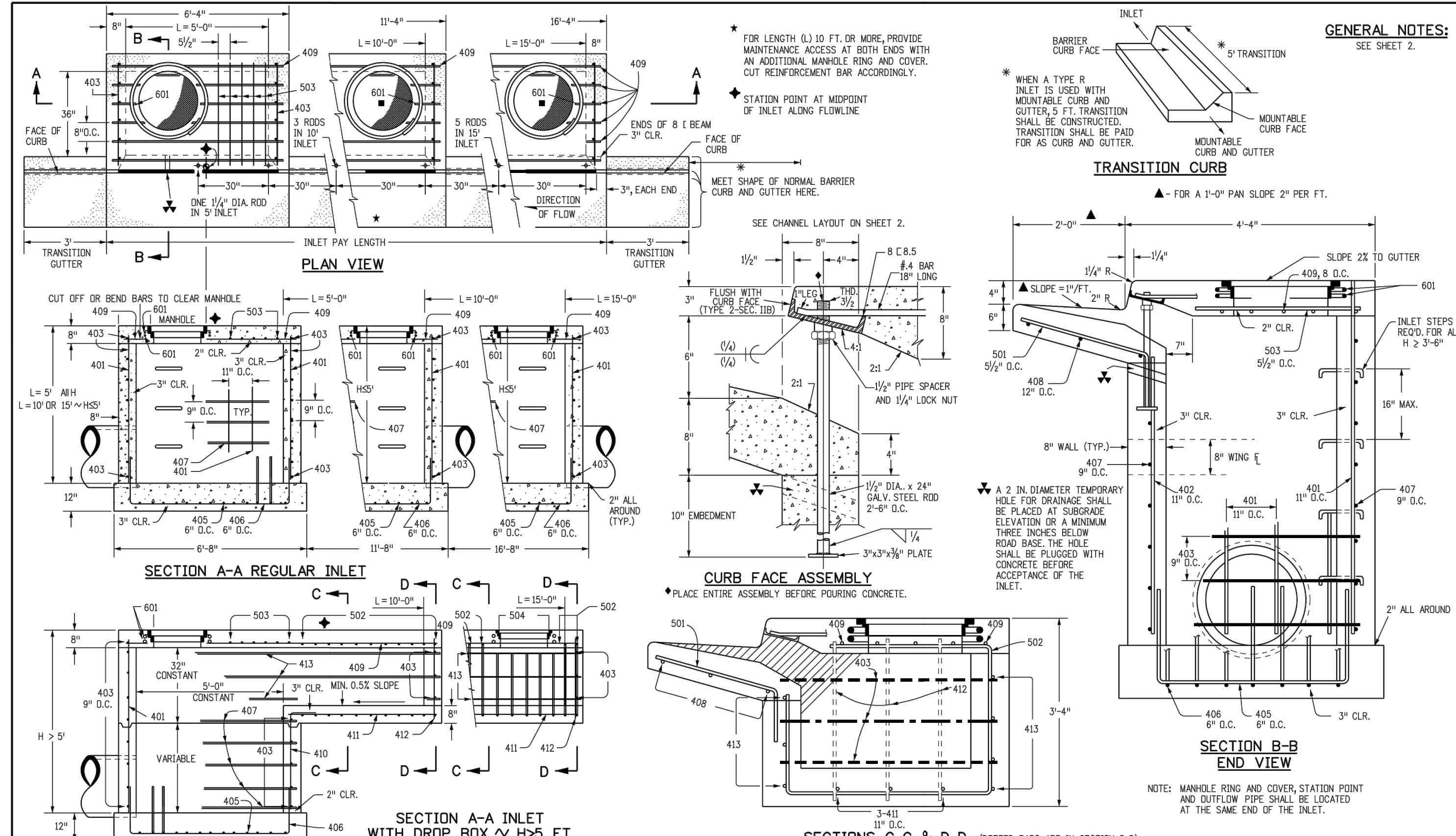
Revision Issue
Description
TOWN COMMENTS

Rev. # 1
Description TOWN COMMENTS
Date 1/22/21

STORM SEWER DETAILS



| | | | |
|---|--------------------------------|--|--|
| Computer File Information | Sheet Revisions | Colorado Department of Transportation | STANDARD PLAN NO. |
| Creation Date: 07/31/19 Designer Initials: JBK Last Modification Date: 07/31/19 Detailer Initials: LTA CAD Ver.: MicroStation V8 Scale: Not to Scale Units: English | Date: _____ Comments: _____ | 2829 West Howard Place CO DOT, HQ, 3rd Floor Denver, CO 80204 Phone: 303-757-9021 FAX: 303-757-9888 | M-603-2 Standard Sheet No. 1 of 1 |
| | | Project Development Branch JBK | Issued by the Project Development Branch July 31, 2019 |



| | | | |
|--|--------------------------------|---|--|
| Computer File Information | Sheet Revisions | Colorado Department of Transportation | STANDARD PLAN NO. |
| Creation Date: 07/04/12 Last Modification Date: 07/04/12 Full Path: www.coloradodot.com/info/business/designsupport Drawing File Name: 6040120102.dgn CAD Ver.: MicroStation V8 Scale: Not to Scale Units: English | Date: _____ Comments: _____ | 4201 East Arkansas Avenue Denver, Colorado 80222 Phone: (303) 757-9083 Fax: (303) 757-9820 | M-604-12 Sheet No. 1 of 2 |
| | | Project Development Branch DD/LTA | Issued By: Project Development Branch July 4, 2012 |

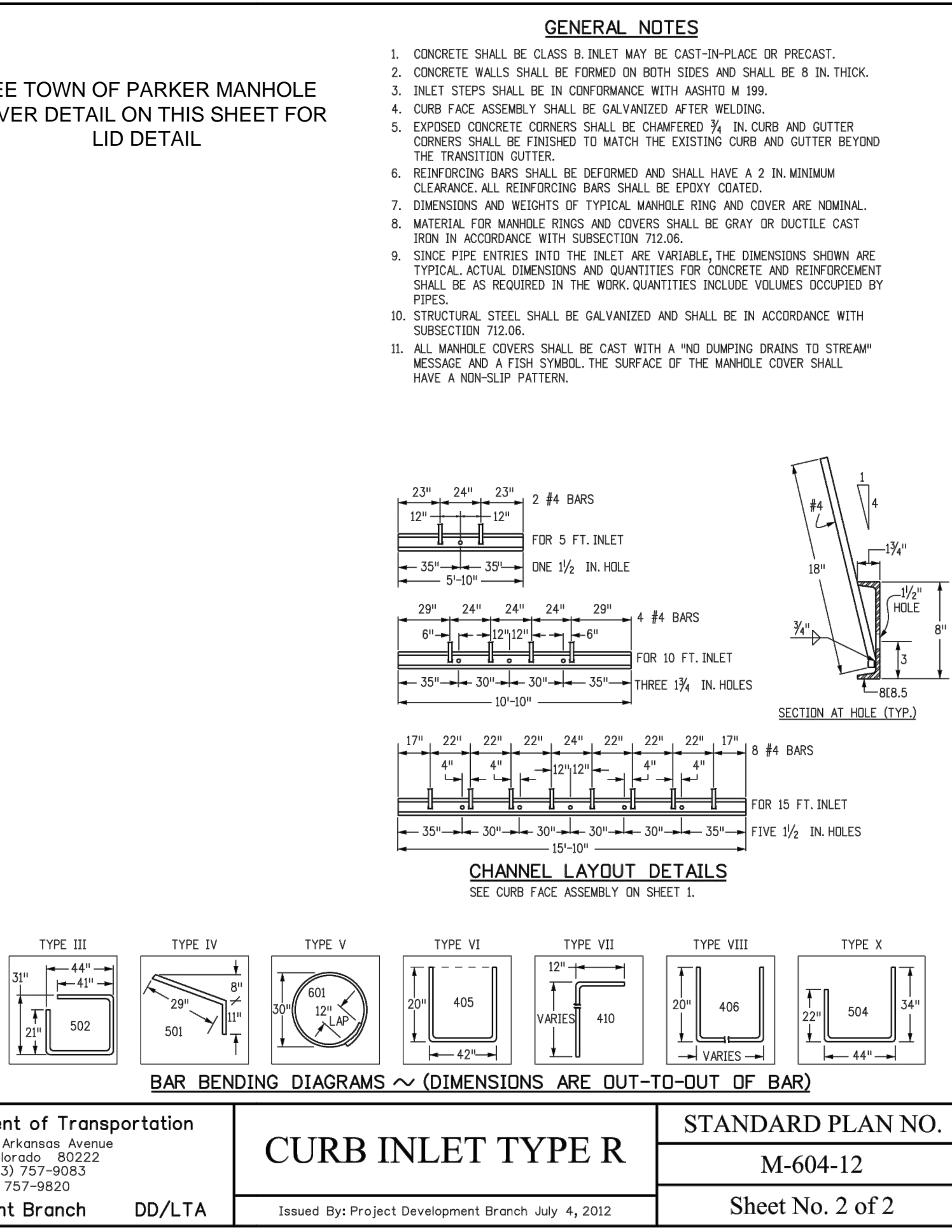
| MARK | BAR OR SIZE | O.C. SPACING | TYPE | ALL INLETS | | | INLETS: H ≤ 5 FT. | | | INLETS: H > 5 FT. | | | |
|------|-------------|--------------|------|------------|------------|------------|-------------------|------------|------------|-------------------|------------|------------|---------|
| | | | | L = 5 FT. | L = 10 FT. | L = 15 FT. | L = 5 FT. | L = 10 FT. | L = 15 FT. | L = 5 FT. | L = 10 FT. | L = 15 FT. | |
| 401 | 4 | 11" | II | 15 | * | 21 | * | 28 | * | 11 | * | 11 | * |
| 402 | 4 | 11" | II | 7 | * | 13 | * | 18 | * | 7 | * | 7 | * |
| 403 | 4 | 9" | II | * | 4'-0" | * | 4'-0" | * | 4'-0" | * | 4'-0" | * | 4'-0" |
| 404 | 4 | 6" | VI | 11 | 6'-10" | 21 | 6'-10" | 31 | 6'-10" | 11 | 6'-10" | 11 | 6'-10" |
| 406 | 4 | 6" | VIII | 7 | 8'-10" | 7 | 13'-10" | 7 | 18'-10" | 7 | 8'-10" | 7 | 8'-10" |
| 407 | 4 | 9" | II | * | 5'-10" | * | 10'-10" | * | 15'-10" | * | 5'-10" | * | 5'-10" |
| 408 | 4 | 12" | II | 3 | 6'-10" | 3 | 11'-10" | 3 | 16'-10" | 3 | 11'-10" | 3 | 16'-10" |
| 409 | 4 | 8" | II | 6 | 3'-10" | 6 | 10'-10" | 6 | 15'-10" | 6 | 10'-10" | 6 | 15'-10" |
| 410 | 4 | 11" | VII | | | | | | | | | | |
| 411 | 4 | 11" | II | | | | | | | 3 | 5'-2" | 3 | 10'-2" |
| 412 | 4 | 11" | II | | | | | | | 3 | 2'-0" | 3 | 2'-0" |
| 413 | 4 | 9" | II | | | | | | | 7 | 10'-10" | 7 | 10'-10" |
| 501 | 5 | 5 1/2" | IV | 11 | 3'-4" | 22 | 3'-4" | 33 | 3'-4" | 22 | 3'-4" | 33 | 3'-4" |
| 502 | 5 | 5 1/2" | III | | | | | | | 11 | 11'-4" | 17 | 11'-4" |
| 503 | 5 | 5 1/2" | II | 5 | 3'-6" | 16 | 3'-6" | 27 | 3'-6" | 6 | 3'-6" | 6 | 3'-6" |
| 504 | 5 | 5 1/2" | IX | | | | | | | | | | |
| 601 | 6 | 2 1/2" | V | 2 | 8'-10" | 2 | 8'-10" | 2 | 8'-10" | 2 | 8'-10" | 2 | 8'-10" |
| 8B.5 | | | | 1 | 5'-10" | 1 | 10'-10" | 1 | 15'-10" | 1 | 10'-10" | 1 | 15'-10" |

REGULAR INLETS DROP BOX INLETS

TABLE ONE ~ BAR LIST FOR CURB INLETS, TYPE "R"

| H" IN | LENGTH | NO. REQ'D. | | L = 5 FT. | | L = 10 FT. | | L = 15 FT. | |
|--------|--------|------------|----------|----------------|----------------|----------------|----------------|----------------|----------------|
| | | REGULAR | DROP BOX | CONC. CU. YDS. | STEEL CU. YDS. | CONC. CU. YDS. | STEEL CU. YDS. | CONC. CU. YDS. | STEEL CU. YDS. |
| 3'-0" | 2'-8" | 10 | 7 | 3.2 | 285 | 5.3 | 497 | 7.4 | 706 |
| 3'-6" | 3'-2" | 10 | 7 | 3.4 | 305 | 5.7 | 528 | 7.9 | 747 |
| 4'-0" | 3'-8" | 12 | 9 | 3.7 | 326 | 6.0 | 559 | 8.4 | 786 |
| 4'-6" | 4'-2" | 12 | 9 | 3.9 | 334 | 6.4 | 571 | 8.8 | 803 |
| 5'-0" | 4'-8" | 14 | 11 | 4.1 | 354 | 6.7 | 602 | 9.3 | 844 |
| 5'-6" | 5'-2" | 16 | 13 | 4.4 | 375 | 7.0 | 627 | 9.7 | 870 |
| 6'-0" | 5'-8" | 16 | 13 | 4.6 | 382 | 7.2 | 636 | 7.6 | 860 |
| 6'-6" | 6'-2" | 18 | 15 | 4.8 | 402 | 7.4 | 637 | 7.8 | 880 |
| 7'-0" | 6'-8" | 20 | 17 | 5.0 | 423 | 7.6 | 654 | 8.0 | 897 |
| 7'-6" | 7'-2" | 20 | 17 | 5.3 | 430 | 7.8 | 664 | 8.3 | 907 |
| 8'-0" | 7'-8" | 22 | 19 | 5.5 | 451 | 7.1 | 684 | 8.5 | 927 |
| 8'-6" | 8'-2" | 24 | 21 | 5.7 | 471 | 7.3 | 702 | 8.7 | 944 |
| 9'-0" | 8'-8" | 24 | 21 | 6.0 | 479 | 7.6 | 711 | 9.0 | 954 |
| 9'-6" | 9'-2" | 26 | 23 | 6.2 | 499 | 7.8 | 732 | 9.2 | 974 |
| 10'-0" | 9'-8" | 28 | 25 | 27 | 18 | 6.4 | 520 | 8.0 | 749 |
| 10'-6" | 10'-2" | 28 | 25 | 28 | 18 | 6.7 | 527 | 8.3 | 759 |
| 11'-0" | 10'-8" | 30 | 27 | 30 | 20 | 6.9 | 547 | 8.5 | 779 |

TABLE TWO ~ BARS AND QUANTITIES VARIABLE WITH "H"



NOT FOR
CONSTRUCTION

Owner
New Horizon Academy
3405 Annapolis Lane
N, Suite 100
Plymouth, MN 55447
763.557.1111

Architect
Short Elliot Hendrickson, Inc.
2000 South Colorado Boulevard
Tower One, Suite 6000
Denver, Colorado 80222
720.540.6800

Landscape Architect
Short Elliot Hendrickson, Inc.
10901 Red Circle Drive
Suite 300
Minnetonka, MN 55343
952.912.2800

Civil Engineer
Short Elliot Hendrickson, Inc.
418 West Superior Street
Suite 200
Duluth, MN 55802
218.279.3000

Structural Engineer
Short Elliot Hendrickson, Inc.
3335 Vadnais Center Drive
St. Paul, MN 55110
651.490.2000

Mechanical Engineer
Short Elliot Hendrickson, Inc.
3335 Vadnais Center Drive
St. Paul, MN 55110
651.490.2000

Electrical Engineer
Short Elliot Hendrickson, Inc.
3335 Vadnais Center Drive
St. Paul, MN 55110
651.490.2000

NEW HORIZON ACADEMY -
DOUGLAS 234 FILING, NO. 6
PARKER, CO

This drawing is an instrument of service and shall remain the property of Short Elliot Hendrickson, Inc. (SEH). This drawing and its contents and all associated items shall not be used, reproduced, copied, or otherwise used without the express written approval of SEH.

SEH Project Checked By Drawn By

NHOAC 156217
DEH
AMP

Project Status
TOWN REVIEW
TOWN REVIEW

Issue Date
8/26/2020
1/22/2021

Revision Issue
Description
TOWN COMMENTS

Rev. # 1
Date 1/22/21

STORM SEWER DETAILS

C4.3

MANHOLE BOX BASE

GENERAL NOTES

- SINCE ALL PIPE ENTRIES INTO THE BASE ARE VARIABLE, THE DIMENSIONS SHOWN ARE TYPICAL ACTUAL DIMENSIONS AND QUANTITIES FOR CONCRETE AND REINFORCEMENT SHALL BE AS REQUIRED IN THE WORK.
- THE PRECAST FLAT TOP MAY BE USED ON ANY MANHOLE, THE ECCENTRIC CONE MAY BE USED WHEN THE MANHOLE 1/4" HEIGHT IS AT LEAST 8 FT.
- THE MANHOLE RING FRAME SHALL BE SET IN A BED OF GROUT. THE FRAME SHALL BE SURROUNDED WITH A CEMENT GROUT IN UNPAVED AREA, OR A CONCRETE COLLAR IN PAVED AREA. SEE DETAILS ON SHEETS 2 AND 3.
- DESIGN OF BOX BASE IS BASED ON STRAIGHT RUNS OF PIPE OR CHANGE IN DIRECTION OF LESS THAN 45°. SPECIAL DESIGN IS REQUIRED FOR 45° OR GREATER.
- PRECAST MANHOLES AND REINFORCEMENT SHALL CONFORM TO AASHTO M 199 (ASTM C 478).
- CAST-IN-PLACE MANHOLES SHALL BE CLASS B CONCRETE.
- STEPS SHALL BE REQUIRED WHEN THE MANHOLE DEPTH EXCEEDS 3 FT. - 6 IN. AND SHALL CONFORM TO AASHTO M 199.
- ALL REINFORCING STEEL SHALL BE GRADE 60 AND EPOXY COATED. VERTICAL STEEL SHALL BE PLACED AT CENTERLINE OF WALL. ALL BARS SHALL HAVE A 2 IN. MINIMUM CLEARANCE.
- ALL PIPE ENTRIES INTO THE BASE OF MANHOLE SHALL BE CONNECTED BY OPEN CHANNELIZATION ADJUSTED FOR PIPE SIZE, SLOPE, AND DIRECTION OF FLOW. DETAILS SHOW ARE TYPICAL FOR INSTALLATIONS WITH ALL INVERTS OF SAME RELATIVE ELEVATION. FOR EXCESSIVE ELEVATION DIFFERENCE BETWEEN INVERTS, SPECIAL BASE CHANNEL DETAILS WILL BE SHOWN ON THE PLANS.
- FLOW CHANNELS AND INVERTS SHALL BE FORMED BY SHAPING WITH CLASS B CONCRETE OR APPROVED GROUT.
- STUB-OUTS SHALL EXTEND 2 FT. MINIMUM BEYOND OUTSIDE WALL SURFACE OF MANHOLE AND BE SATISFACTORILY PLUGGED.
- THE SLOPE OF THE MANHOLE COVER SHALL MATCH THE ROADWAY PROFILE AND CROSS SLOPE.
- WHEN FINAL GRADE IS PAVEMENT SURFACE, RECESS MANHOLE RING AND COVER 1/4" MIN. TO 1/2" MAX.

| MARK | SIZE | TYPE | WT. #/FT. | BARS | 54" | 60" | 66" | 72" | 84" | 96" | FORMULAS |
|---|------|------|-----------|--------------------------------------|----------------------|----------------------|----------------------|----------------------|----------------------|-----------------------|---|
| 401 | 4 | I | 0.668 | (NO. REQ'D.) (LENGTH) (WEIGHT) | 18 8'-11" 97.2 | 18 8'-8" 104.2 | 18 8'-0" 111.2 | 18 7'-2" 118.2 | 18 6'-4" 125.2 | 18 5'-6" 132.2 | 401 BAR LENGTH = 32" + 2W + I.D. |
| 402 | 4 | III | 0.668 | (NO. REQ'D.) (LENGTH) (WEIGHT) | 5 7'-5" 18.1 | 5 8'-0" 20.0 | 5 8'-7" 22.0 | 5 9'-2" 23.9 | 5 9'-9" 25.8 | 5 10'-4" 27.8 | 402 BAR LENGTH = I.D. + 2W |
| 501 | 5 | I | 1.043 | (NO. REQ'D.) (LENGTH) (WEIGHT) | 17 7'-5" 131.5 | 17 8'-0" 141.8 | 17 8'-7" 152.2 | 17 9'-2" 162.5 | 17 9'-9" 173.2 | 17 10'-4" 183.9 | 501 BAR LENGTH = 24" + I.D. + 2W |
| 502 | 5 | I | 1.043 | (NO. REQ'D.) (LENGTH) (WEIGHT) | 22 7'-5" 114.7 | 22 8'-0" 119.9 | 22 8'-7" 125.2 | 22 9'-2" 130.4 | 22 9'-9" 135.6 | 22 10'-4" 140.8 | 502 NUMBER BARS REQ'D. = 3 + (24+I.D.+2W) / 5" |
| 503 | 5 | II | 1.043 | (NO. REQ'D.) (LENGTH) (WEIGHT) | 16 7'-5" 124.2 | 16 8'-0" 135.4 | 16 8'-7" 146.6 | 16 9'-2" 157.8 | 16 9'-9" 169.0 | 16 10'-4" 180.2 | 503 NUMBER BARS REQ'D. = 2 (13+I.D.+2W) / 5" |
| 504 | 5 | I | 1.043 | (NO. REQ'D.) (LENGTH) (WEIGHT) | 12 7'-5" 101.2 | 12 8'-0" 112.4 | 12 8'-7" 123.6 | 12 9'-2" 134.8 | 12 9'-9" 146.0 | 12 10'-4" 157.2 | 504 NUMBER BARS REQ'D. = 2 (2W+I.D.+2) / 5" |
| 1101 | 11 | I | 5.313 | (NO. REQ'D.) (LENGTH) (WEIGHT) | 7-2" 152.3 | 7-9" 164.7 | 8-4" 177.1 | 8-11" 189.5 | 10-3" 214.3 | 11-3" 239.1 | 1101 BAR LENGTH = 21" + I.D. + 2W |
| 1102 | 11 | I | 5.313 | (NO. REQ'D.) (LENGTH) (WEIGHT) | 2-8" 56.7 | 2-8" 56.7 | 2-8" 56.7 | 2-8" 56.7 | 2-8" 56.7 | 2-8" 56.7 | 1102 TYPE I |
| 1103 | 11 | I | 5.313 | (NO. REQ'D.) (LENGTH) (WEIGHT) | 5-0" 79.7 | 5-0" 79.7 | 5-0" 79.7 | 5-0" 79.7 | 5-0" 79.7 | 5-0" 79.7 | 1103 TYPE II |
| * REINFORCING STEEL TOTAL | | | | | | | | | | | 1590.2 |
| CONCRETE - CUBIC YARDS - TOTAL | | | | | | | | | | | 6.0 |
| NOTE: QUANTITIES ARE BASED ON SAME SIZE PIPE ENTRANCE TO AND EXIT FROM BASE AND A 4 FT. MANHOLE ENTRANCE INTO TOP SLAB OF BASE. | | | | | | | | | | | |

QUANTITIES FOR CONCRETE MANHOLE BOX BASE

| | | | | | | | |
|--|---------------------|------------------------|-----------|---|--|--------------------------|--|
| Computer File Information | | Sheet Revisions | | Colorado Department of Transportation | | STANDARD PLAN NO. | |
| Creation Date: 07/04/12 | Initials: DD | Date: | Comments: | 4201 East Arkansas Avenue Denver, Colorado 80222 Phone: (303) 757-9083 Fax: (303) 757-9820 | | M-604-20 | |
| Last Modification Date: 07/04/12 | Initials: LTA | | | Project Development Branch DD/LTA | | Sheet No. 1 of 3 | |
| Full Path: www.coloradodot.info/business/designsupport | | | | Issued By: Project Development Branch July 4, 2012 | | | |
| Drawing File Name: M06040200103.dgn | | | | | | | |
| CAD Ver.: MicroStation V8 | Scale: Not to Scale | Units: English | | | | | |

T-BASE MANHOLES NOTES

- THE T-BASE SECTION SHALL BE SHOP-FABRICATED FOR DELIVERY TO THE CONSTRUCTION SITE AS A COMPLETE UNIT.
- THESE DETAILS SHOW ONLY THE CONCEPTUAL AND STANDARD DIMENSIONAL REQUIREMENTS FOR TYPE T-BASE MANHOLES. THE CONTRACTOR SHALL FURNISH DETAILED SHOP DRAWINGS FOR APPROVAL PRIOR TO FABRICATION. THE DETAILS SHOWN HEREIN APPLY ONLY TO 48 IN. AND GREATER DIAMETER PIPES.
- EXCEPT FOR CLASS OF PIPE SPECIFICATIONS FOR THE MANHOLE SHALL BE THE SAME AS THESE REQUIRED FOR THE ADJOINING PIPE.
- THE T-BASE SECTION SHALL MAINTAIN ITS INTERNAL SHAPE AND FLOW AREA. GROUTING OR FILLING SHALL BE APPLIED SO AS TO NOT DISTURB THE NORMAL FLOW OR REDUCE THE AREA.

MANHOLE T-BASE

MANHOLE RING AND COVER

FLAT TOP SECTION DETAIL

SECTION A-A MANHOLE RING AND COVER

SECTION B-B

SECTION C-C CAST-IN-PLACE SLAB BASE

SECTION D-D

SECTION E-E PRECAST SLAB BASE

SECTION F-F ADJUST MANHOLE 20 IN. OR LESS

SECTION F-F MODIFY MANHOLE GREATER THAN 20 IN.

SECTION F-F CIRCULAR RIGID PIPE (LONGITUDINAL SECTION)

SECTION F-F CIRCULAR RIGID PIPE (TRANSVERSE SECTION)

LEGEND

- SUITABLE SUBGRADE
- GRANULAR BEDDING MATERIAL
- CONCRETE

PRECAST MANHOLE BASES NOTES:

- THE BASE SLAB SHALL BE POURED MONOLITHICALLY WITH BOTTOM RISER SECTION.
- PRECAST MANHOLE BASES SHALL FIT THE CONDITIONS AND LOCATIONS FOR WHICH THEY ARE INTENDED WITHOUT ANY FIELD MODIFICATIONS. ANY MANHOLE BASE WHICH REQUIRES FIELD CUTTING OR MODIFICATION IN ORDER TO FIT THE LOCATIONS INTENDED WILL BE REJECTED BY THE ENGINEER AND REMOVED AND REPLACED BY THE CONTRACTOR AT NO COST TO THE DEPARTMENT.
- PRECAST MANHOLE BASES SHALL BE BEDDED ON AN APPROVED GRANULAR BEDDING MATERIAL AS SHOWN ABOVE.

| | | | | | | | |
|--|---------------------|------------------------|-----------|---|--|--------------------------|--|
| Computer File Information | | Sheet Revisions | | Colorado Department of Transportation | | STANDARD PLAN NO. | |
| Creation Date: 07/04/12 | Initials: DD | Date: | Comments: | 4201 East Arkansas Avenue Denver, Colorado 80222 Phone: (303) 757-9083 Fax: (303) 757-9820 | | M-604-20 | |
| Last Modification Date: 07/04/12 | Initials: LTA | | | Project Development Branch DD/LTA | | Sheet No. 2 of 3 | |
| Full Path: www.coloradodot.info/business/designsupport | | | | Issued By: Project Development Branch July 4, 2012 | | | |
| Drawing File Name: 6040200303.dgn | | | | | | | |
| CAD Ver.: MicroStation V8 | Scale: Not to Scale | Units: English | | | | | |

Save: 1/22/2021 4:42 PM appop Plot: 1/22/2021 7:11 PM X:\KONINHO\CONV1562175-final-dgn\51-drawings\10-Civil\cad\dwg\sheet\Site Plans\CL_NHOAC156217 - Storm Sewer Plan.dwg



Building a Better World for All of Us®

NOT FOR CONSTRUCTION

Owner
 New Horizon Academy
 3405 Annapolis Lane
 N., Suite 100
 Plymouth, MN 55447
 763.557.1111

Architect
 Short Elliott Hendrickson, Inc.
 2000 South Colorado Boulevard
 Tower One, Suite 6000
 Denver, Colorado 80222
 720.540.6800

Landscape Architect
 Short Elliott Hendrickson, Inc.
 10901 Red Circle Drive
 Suite 300
 Minnetonka, MN 55343
 952.912.2600

Civil Engineer
 Short Elliott Hendrickson, Inc.
 418 West Superior Street
 Suite 200
 Duluth, MN 55802
 218.279.3000

Structural Engineer
 Short Elliott Hendrickson, Inc.
 3535 Vadnais Center Drive
 St. Paul, MN 55110
 651.490.2000

Mechanical Engineer
 Short Elliott Hendrickson, Inc.
 3535 Vadnais Center Drive
 St. Paul, MN 55110
 651.490.2000

Electrical Engineer
 Short Elliott Hendrickson, Inc.
 3535 Vadnais Center Drive
 St. Paul, MN 55110
 651.490.2000

**NEW HORIZON ACADEMY -
 DOUGLAS 234 FILING, NO. 6
 PARKER, CO**

This drawing is an instrument of service and shall remain the property of Short Elliott Hendrickson, Inc. (SEH). This drawing and the concepts and ideas contained herein shall not be used, reproduced, revised, or retained without the express written approval of SEH.

Submission or distribution of this drawing to meet official or regulatory requirements or for other purposes in connection with the project is not to be construed as publication in derogation of any of the rights of SEH.

SEH Project NHOAC 156217
Checked By DRH
Drawn By AMP

Project Status Issue Date
 TOWN REVIEW 8/26/2020
 TOWN REVIEW 1/22/2021

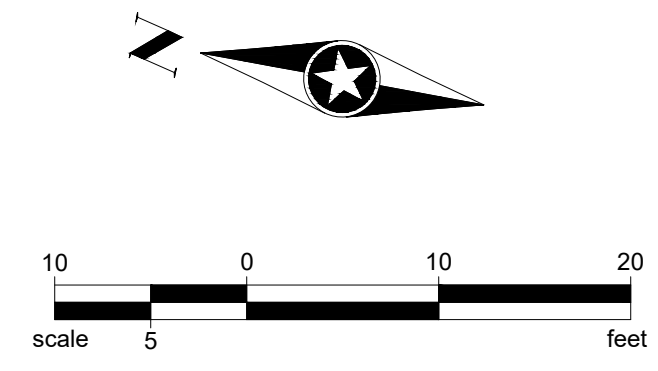
Revision Issue

| Rev. # | Description | Date |
|--------|---------------|---------|
| 1 | TOWN COMMENTS | 1/22/21 |

SIGNAGE PLAN

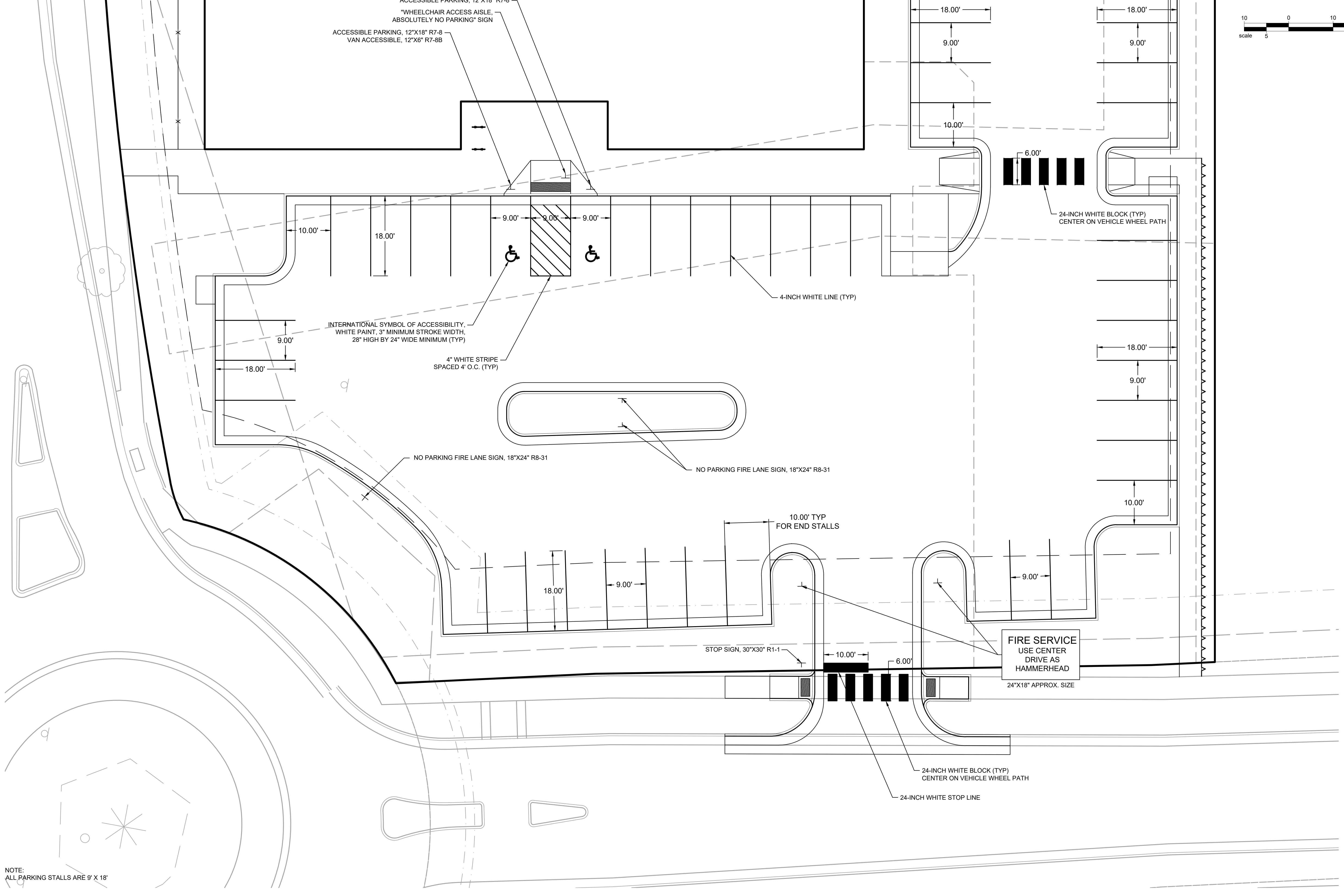
1

C5.0



LEGEND

| | |
|-------|---------------------------|
| — | PROPERTY LINE |
| - - - | LOT LINES |
| - - - | UTILITY EASEMENT |
| - - - | PROPOSED UTILITY EASEMENT |
| - - - | PERMANENT EASEMENT |
| - - - | SETBACK LINE |
| W | WATER MAIN |
| G | GAS MAIN |
| SAN | SANITARY SEWER |
| STM | STORM SEWER |



Save: 1/22/2021 4:49 PM appop Plot: 123/2021 8:07 AM X:\KON\NHOAC\156217\5-final-dsgn\51-drawings\10-Civil\cd\dwg\sheet\Site Plans\C5_NHOAC\156217_Signage Plan.dwg

NOTE:
 ALL PARKING STALLS ARE 9' X 18'