



SITE PLAN

LES SCHWAB TIRE CENTER AND PRELIMINARY PLAN

**LYING IN THE SOUTHEAST $\frac{1}{4}$ OF SECTION 29, TOWNSHIP 6 SOUTH, RANGE 66 WEST OF THE 6TH P.M.
CITY OF PARKER, COUNTY OF DOUGLAS, STATE OF COLORADO**

TOWN OF PARKER STANDARD NOTES

1. ALL MATERIALS AND CONSTRUCTION SHALL BE IN CONFORMANCE WITH THE LATEST EDITION OF THE COLORADO DEPARTMENT OF TRANSPORTATION STANDARD SPECIFICATIONS FOR ROAD AND BRIDGE CONSTRUCTION, THE LATEST EDITION OF THE TOWN OF PARKER ROADWAY DESIGN AND CONSTRUCTION CRITERIA MANUAL, AND THE TOWN OF PARKER STORM DRAINAGE AND ENVIRONMENTAL CRITERIA MANUAL.
2. ALL MATERIALS AND WORKMANSHIP SHALL BE SUBJECT TO INSPECTION BY THE TOWN OF PARKER PUBLIC WORKS DEPARTMENT. THE TOWN RESERVES THE RIGHT TO ACCEPT OR REJECT ANY SUCH MATERIALS AND WORKMANSHIP THAT DOES NOT CONFORM TO ITS STANDARDS AND SPECIFICATIONS.
3. A PRECONSTRUCTION MEETING SHALL BE SCHEDULED A MINIMUM OF 48 HOURS AND A MAXIMUM OF 96 HOURS PRIOR TO THE START OF CONSTRUCTION. A PRECONSTRUCTION MEETING WILL NOT BE SCHEDULED UNTIL THE GRADING PERMIT AND ALL OTHER NECESSARY PERMITS HAVE BEEN OBTAINED.
4. THE TOWN INSPECTOR SHALL BE CONTACTED A MINIMUM OF 24 HOURS PRIOR TO A NECESSARY INSPECTION. IF A TOWN INSPECTOR IS NOT AVAILABLE AFTER PROPER NOTICE OF CONSTRUCTION ACTIVITY HAS BEEN PROVIDED, THE PERMITTEE MAY COMMENCE WORK IN THE TOWN INSPECTOR'S ABSENCE. HOWEVER, THE TOWN OF PARKER RESERVES THE RIGHT TO REJECT THE IMPROVEMENT IF SUBSEQUENT TESTING REVEALS AN IMPROPER INSTALLATION.
5. LOCATION OF EXISTING UTILITIES SHALL BE VERIFIED BY THE CONTRACTOR PRIOR TO ACTUAL CONSTRUCTION IN ACCORDANCE WITH ALL STATE AND LOCAL LAWS. THE CONTRACTOR SHALL FIELD VERIFY SIZE AND HORIZONTAL AND VERTICAL LOCATIONS OF EXISTING FACILITIES PRIOR TO CONSTRUCTION, AND NOTIFY THE ENGINEER OF ANY DISCREPANCIES.
6. THE CONTRACTOR SHALL HAVE ONE (1) SIGNED COPY OF THE PLANS, APPROVED BY THE TOWN OF PARKER DIRECTOR OF ENGINEERING/PUBLIC WORKS, AND ONE (1) COPY OF THE ROADWAY DESIGN AND CONSTRUCTION CRITERIA AT THE JOB SITE AT ALL TIMES.
7. A PLAN FOR TRAFFIC CONTROL DURING CONSTRUCTION SHALL BE SUBMITTED TO THE TOWN OF PARKER FOR ACCEPTANCE WITH THE RIGHT-OF-WAY USE PERMIT APPLICATION. A PERMIT WILL NOT BE ISSUED WITHOUT AN APPROVED TRAFFIC CONTROL PLAN FOR USE DURING CONSTRUCTION.
8. ALL TRENCHES SHALL BE ADEQUATELY SUPPORTED AND THE SAFETY OF WORKERS PROVIDED FOR AS REQUIRED BY THE MOST RECENT OCCUPATIONAL SAFETY AND HEALTH ADMINISTRATION (OSHA) "SAFETY AND HEALTH REGULATIONS FOR CONSTRUCTION."
9. COMPACTION OF ALL TRENCHES MUST BE ATTAINED AND COMPACTION TEST RESULTS SUBMITTED TO THE DEVELOPMENT REVIEW ENGINEER IN PRELIMINARY FORM PRIOR TO PAVING AND IN FINAL FORM PRIOR TO PROBATIONARY ACCEPTANCE.
10. THE CONTRACTOR IS RESPONSIBLE FOR IMPLEMENTING AND MAINTAINING EROSION AND SEDIMENT CONTROL MEASURES AT ALL TIMES DURING CONSTRUCTION. THE PLAN MAY BE MODIFIED AS FIELD CONDITIONS WARRANT WITH APPROVAL FROM THE TOWN OF PARKER PUBLIC WORKS DEPARTMENT.
11. THE CONTRACTOR SHALL PROVIDE, ERECT AND MAINTAIN PROPER TRAFFIC CONTROL DEVICES UNTIL THE SITE IS OPEN TO TRAFFIC. THE CONTRACTOR SHALL SUBMIT A TRAFFIC CONTROL PLAN TO THE TOWN OF PARKER PUBLIC WORKS DEPARTMENT FOR APPROVAL PRIOR TO CONSTRUCTION.
12. PLANS ARE APPROVED FOR PERIOD OF 1 (ONE) YEAR FROM THE DATE SHOWN ON THE TOWN OF PARKER SIGNATURE BLOCK. PLANS SHALL BE RESUBMITTED TO THE TOWN FOR APPROVAL AFTER 1 YEAR. THE COST OF THE PLAN RE-REVIEW AND RE-ACCEPTANCE WILL BE CHARGED BACK TO THE DEVELOPER INCLUDING ALL TIME AND EXPENSES OF THE TOWN OF PARKER PUBLIC WORKS DEPARTMENT.
13. REPAIR OF ANY DAMAGE TO EXISTING IMPROVEMENTS OR LANDSCAPING IS THE RESPONSIBILITY OF THE CONTRACTOR. SUCH RESTORATION MAY BE REQUIRED TO BE COMPLETED PRIOR TO ACCEPTANCE OF COMPLETED IMPROVEMENTS.
14. ALL DAMAGED EXISTING CURB, GUTTER, AND SIDEWALK SHALL BE REPAIRED PRIOR TO ACCEPTANCE OF COMPLETED IMPROVEMENTS.
15. ALL CONSTRUCTION ACTIVITIES MUST COMPLY WITH THE STATE OF COLORADO PERMITTING PROCESS FOR "STORMWATER DISCHARGES ASSOCIATED WITH CONSTRUCTION ACTIVITY." FOR INFORMATION, PLEASE CONTACT COLORADO DEPARTMENT OF HEALTH, WATER QUALITY CONTROL DIVISION, WQCD-PE-B2,4300 CHERRY DRIVE SOUTH, DENVER, COLORADO 80222-1530. ATTENTION: PERMITS AND ENFORCEMENT SECTION. PHONE (303) 692-3500.
16. IF DEWATERING IS REQUIRED, A STATE CONSTRUCTION DEWATERING DISCHARGE PERMIT IS REQUIRED FOR DISCHARGES TO A STORM SEWER, CHANNEL, IRRIGATION DITCH, ANY STREET THAT IS TRIBUTARY TO THE AFOREMENTIONED FACILITIES, OR ANY WATER OF THE UNITED STATES.
17. ALL REFERENCES TO BOOKS, PAGES, MAPS, AND RECEPTION NUMBER ARE PUBLIC DOCUMENTS ON FILE WITH THE COUNTY CLERK AND RECORDER'S OFFICE.



SHEET LIST

C000	COVER SHEET
C001	GENERAL NOTES
C002	DEMOLITION SHEET
C010	EROSION SHEET INITIAL
C011	EROSION SHEET FINAL
C012	EROSION SHEET DETAILS
C013	EROSION SHEET DETAILS
C014	EROSION SHEET DETAILS
C100	SITE PLAN
C200	GRADING PLAN
C300	UTILITY PLAN
C400	DETAIL SHEET
C401	DETAIL SHEET
C402	DETAIL SHEET
C403	DETAIL SHEET

LEGAL DESCRIPTION

LEGAL DESCRIPTION:
THE LAND SHOWN IN THIS SURVEY IS THE SAME AS THAT DESCRIBED IN FIRST TITLE INSURANCE COMPANY ORDER NO.NCS-1169584-QR1, EFFECTIVE DATE MARCH 08, 2023 AT 5:00PM FOR THIS INFORMATION.
THE LAND REFERRED TO HEREIN BELOW IS SITUATED IN THE COUNTY OF DOUGLAS, STATE OF COLORADO, AND IS DESCRIBED AS FOLLOWS.
PARCEL I:
LOT 8, DOUGLAS 234 FILING 6, AMMENDMENT 1, ACCORDING TO THE PLAT THEREOF RECORDED JANUARY 21, 2022, AT RECEPTION NO. 2022004920, COUNTY OF DOUGLAS, STATE OF COLORADO.
PARCEL II:
THOSE BENEFICIAL EASEMENTS AS SET FORTH IN THAT CERTAIN DECLARATION OF RECIPROCAL EASEMENTS, COVENANTS, CONDITIONS AND RESTRICTIONS RECORDED APRIL 15, 2021 AT RECEPTION NO.2021049514, COUNTY OF DOUGLAS, STATE OF COLORADO.
CONTAINING ±39,319 SQUARE FEET OR ±0.903 ACRES MORE OR LESS
ALSO KNOWN AS: NO POSTED ADDRESS

BASIS OF BEARING

BEARINGS ARE BASED ON THE SOUTH LINE OF THE SOUTHEAST QUARTER OF SECTION 29 TOWNSHIP 6 SOUTH, RANGE 66 WEST OF THE SIXTH PRINCIPAL MERIDIAN, BEING MONUMENTED AT THE SOUTH QUARTER CORNER BY A 3.25" ALUMINUM CAP "PLS STAMPED 35593" IN A RANGE BOX, AND MONUMENTED AT THE SOUTH QUARTER CORNER BY 3.25" ALUMINUM CAP "PLS STAMPED 22561." SAID SOUTH SECTION LINE BEARS NORTH 89°15'13" EAST A DISTANCE OF 2639.29 FEET WITH ALL BEARINGS HEREON BEING RELATIVE THERETO.

PROJECT BENCHMARK

DOUGLAS COUNTY GIS BENCHMARK 1074010, STAMPED "1.074010" LOCATED ON THE WEST SIDE OF DOUBLE ANGLE ROAD, NEAR THE SOUTH ENTRANCE TO THE PARKING LOT AT 9345 DOUBLE ANGLE ROAD.
PUBLISHED NAVD 1989 ELEVATION=6028.60 FEET

DEVELOPER/OWNER

OWNER/DEVELOPER
SFP-E, LLC
GEORGE BUNTING
PO BOX 5350
20900 COOLEY RD.
BEND, OR 97701

JURISDICTIONAL

PARKER COMMUNITY DEVELOPMENT AND TOWN PLANNING DEPARTMENT
20120 MAIN STREET,
PARKER, COLORADO 80138
(303) 841-2332

TOWN OF PARKER

SANITARY SEWER
PARKER WATER & SANITATION DISTRICT
18100 E WOODMAN DR.
PARKER, CO 80134
(303) 841-4627

WATER
PARKER WATER & SANITATION DISTRICT
18100 E WOODMAN DR.
PARKER, CO 80134
(303) 841-4627

FIRE PROTECTION
SOUTH METRO FIRE DISTRICT
9195 E MINERAL AVE,
CENTENNIAL, CO
(720) 989-2000

CONSULTANT TEAM

ARCHITECT
CUSHING TERRELL
BRADLEY DUMBAR
800 W MAIN ST. STE 800
BOISE, ID 83702
(208) 336-4900

CIVIL ENGINEER
CUSHING TERRELL
ROBERT WALKER, PE
303 E 17TH AVE. STE 105
DENVER, CO 80203
(720) 449-7556

ELECTRICAL ENGINEER
CUSHING TERRELL
GARY GLASSING, PE
800 W MAIN ST. STE 800
BOISE, ID 83702
(208) 336-4900

LANDSCAPE ARCHITECT
CUSHING TERRELL
ANGELA HANSEN
800 W MAIN ST. STE 800
BOISE, ID 83702
(208) 336-4900

GEOTECHNICAL ENGINEER
VIVID ENGINEERING GROUP, INC.
THOMAS J. NEVIN
3885 FOREST ST.
DENVER, CO 80207
(303) 994-5153

THE TOWN OF PARKER REVIEW CONSTITUTES GENERAL COMPLIANCE WITH THE TOWN'S STANDARDS AND APPROVED VARIANCES. SUBJECT TO THESE PLANS BEING STAMPED, SIGNED, AND DATED BY THE PROFESSIONAL ENGINEER OF RECORD. REVIEW BY THE TOWN DOES NOT CONSTITUTE APPROVAL OF THE PLAN DESIGN OR ACCURACY AND CORRECTNESS OF ENGINEERING CALCULATIONS. ERRORS IN THE DESIGN OR CALCULATIONS REMAIN THE RESPONSIBILITY OF THE REGISTERED PROFESSIONAL ENGINEER WHOSE STAMP AND SIGNATURE ARE AFFIXED TO THIS DOCUMENT.

THIS REVIEW DOES NOT CONSTITUTE APPROVAL OF ANY PRIVATE ON-SITE IMPROVEMENTS WHICH MAY BE SHOWN. CONSTRUCTION CANNOT COMMENCE UNTIL ALL REQUIRED DRAINAGE/TRAFFIC REPORTS(S), FINAL DEVELOPMENT PLAN(S), SPECIAL REVIEW(S), GRADING PERMIT, AND/OR OTHER PERMITS ARE COMPLETE. APPROVED AND ON FILE WITH THE TOWN OF PARKER.

TOWN OF PARKER, DIRECTOR OF ENGINEERING/PUBLIC WORK, DATE

NOT FOR CONSTRUCTION - PRELIMINARY DESIGN

CHAMBERS & HESS RD., PARKER, CO
6-BAY LINEAR STORE

LES SCHWAB TIRE CENTER - PARKER, CO

ABBREVIATIONS

@	AT	LT	LEFT
AB	ABANDONED	MEG	MATCH EXISTING GRADE
AHJ	AUTHORITIES HAVING JURISDICTION	MH	MANHOLE
APPROX	APPROXIMATE	MTR	METER
ASCE	AMERICAN SOCIETY OF CIVIL ENGINEERS	NTS	NOT TO SCALE
BC	BACK OF CURB	OC	ON CENTER
BCR	BACK OF CURB RADIUS	OH, OHP	OVERHEAD, OVERHEAD POWER
BM	BENCHMARK	OHU	OVERHEAD UTILITIES
BOT	BOTTOM	PB	PULL BOX
BP	BURIED POWER	PC	POINT OF CURVATURE
BT	BURIED TELEPHONE	PIP	PROTECT IN PLACE
BW	BOTTOM OF WALL	PL	PROPERTY LINE
C&G	CURB & GUTTER	PP	POWER POLE
CATV, TV	CABLE TELEVISION	PRC	POINT OF REVERSE CURVE
CI	CAST IRON	PT	POINT OF TANGENCY
CI PP	CURED IN PLACE PIPE	PVC	POLYVINYL CHLORIDE PIPE
CL	CENTERLINE	RCP	REINFORCED CONCRETE PIPE
CMP	CORRUGATED METAL PIPE	RIM	RIM OF MANHOLE LID OR GRATE
CO	CLEANOUT	ROW	RIGHT OF WAY
D, DIA	DIAMETER	SF	SQUARE FOOT, SQUARE FEET
DG	DECOMPOSED GRANITE	SP	SPECIAL PROVISIONS
DI	DUCTILE IRON	SS	SANITARY SEWER
DIP	DUCTILE IRON PIPE	SSMH	SANITARY SEWER MANHOLE
DOM	DOMESTIC WATER	ST	STORM DRAIN
DW	DRIVEWAY	STA	STATION
DWG	DRAWING	STCB	STORM CATCH BASIN
EG	EXISTING GRADE	STCI	STORM CURB INLET
ELEC, E	ELECTRIC	STD	STANDARD
EL, ELEV	ELEVATION	STMH	STORM MANHOLE
EOP, EP	EDGE OF PAVEMENT	STYD	STORM YARD DRAIN
ESCP	EROSION AND SEDIMENT CONTROL PLAN	SW	SIDEWALK
EX	EXISTING	SWPPP	STORMWATER POLLUTION PREVENTION PLAN
FC	FACE OF CURB	SY	SQUARE YARD
FG	FINISHED GRADE	T, TEL	TELEPHONE
FH, HYD	FIRE HYDRANT	TA	TOP OF ASPHALT
FL	FLOW LINE	TBC	TOP BACK OF CURB
FT	FOOT, FEET	TC	TOP OF CONCRETE
G	GAS	TEMP	TEMPORARY
GM	GAS METER	TRANS	TRANSITION
GV	GAS VALVE	TW	TOP OF WALL
GW	GUY WIRE	TYP	TYPICAL
HP	HIGH PRESSURE	VCP	VITRIFIED CLAY PIPE
IE	INVERT ELEVATION	WM	WATER MAIN
INT	INTERSECTION	WV	WATER VALVE
IRR	IRRIGATION	W/	WITH
L	LENGTH	Δ	DELTA
LF	LINEAL FOOT, LINEAR FEET		
LS	LANDSCAPING		

LEGEND

EXISTING	PROPOSED	
		ASPHALT
		CONCRETE
		FIBER CONCRETE
		WATER MAIN
		FIRE SERVICE
		DOMESTIC WATER SERVICE
		STORM DRAIN
		SANITARY SEWER
		BURIED POWER
		OVERHEAD POWER
		BURIED TELEPHONE
		BURIED GAS
		BURIED FIBER OPTIC
		BUILDING
		BUILDING ROOF OVERHANG
		VERTICAL CURB
		CURB AND GUTTER
		CURB AND GUTTER - CATCH
		CURB AND GUTTER - SPILL
		VEGETATION EXTENTS
		PROPERTY LINE - SUBJECT
		PROPERTY LINE - ADJACENT
		EASEMENT
		CONTROL POINT
		FOUND PROPERTY CORNER AS NOTED
		FIRE HYDRANT/ CONTROL POINT HYDRANT
		WATER VALVE
		WATER SHUTOFF
		WATER WELL
		STORM DRAIN MANHOLE
		STORM DRAIN INLET STRUCTURE
		STORM DRAIN CURB INLET
		STORM DRAIN OUTLET STRUCTURE
		STORM DRAIN ROOF DOWNSPOUT
		STORM DRAIN CLEANOUT
		SANITARY SEWER MANHOLE
		SANITARY SEWER CLEANOUT
		UTILITY POLE
		GUY WIRE
		LIGHT POLE (ONE LIGHT AND DIRECTION)
		LIGHT POLE
		TRANSFORMER
		POWER METER OR POWER HANDHOLE
		GAS METER
		TELEPHONE PEDESTAL
		IRRIGATION CONTROL VALVE
		POLE SIGN AND DOUBLE POLE SIGN
		BOLLARD (OR AS NOTED)
		PARKING STALL COUNT
		DECIDUOUS TREE
		CONIFEROUS TREE
		BUSH

NOTE: ALL EXISTING LAYERS SUBJECT TO DEMOLITION TO BE SHOWN DARKER THAN INDICATED IN THIS LEGEND.

GENERAL NOTES

- ALL WORK, MATERIALS AND DETAILS PERTAINING TO CONSTRUCTION SHALL BE IN COMPLETE ACCORDANCE WITH THE TOWN OF PARKER COLORADO ROADWAY DESIGN AND CONSTRUCTION CRITERIA MANUAL, PROJECT SPECIFICATIONS, AND ALL OTHER GOVERNING AGENCIES' STANDARDS. REFER TO THE PROJECT SPECIFICATIONS FOR COMPLETE WORK COVERAGE.
- CONTRACTOR SHALL BE RESPONSIBLE FOR STORM WATER QUALITY DURING CONSTRUCTION. CONTRACTOR SHALL OBTAIN AND COMPLY WITH ALL CURRENT REQUIREMENTS OF THE NATIONAL POLLUTION DISCHARGE ELIMINATION SYSTEM (NPDES), AND LOCAL MS4 REQUIREMENTS WHERE APPLICABLE. THE CONTRACTOR IS RESPONSIBLE FOR THE PREPARATION AND MAINTENANCE OF A STORMWATER POLLUTION PREVENTION PLAN (SWPPP) THROUGHOUT THE DURATION OF THE PROJECT.
- THE CONTRACTOR SHALL PROTECT ADJACENT PROPERTIES, PUBLIC AND PRIVATE, AT ALL TIMES DURING CONSTRUCTION.
- THE CONTRACTOR SHALL CONTROL DUST IN ACCORDANCE WITH REGULATIONS OF LOCAL AIR POLLUTION CONTROL AUTHORITY.
- CONTRACTOR TO PROTECT ALL EXISTING UTILITIES, SIGNS AND EXISTING STRUCTURES. THE CONTRACTOR IS RESPONSIBLE TO REPAIR BACK TO ORIGINAL OR BETTER CONDITION IF DAMAGE HAS OCCURRED DURING CONSTRUCTION.
- CONTRACTOR SHALL REVIEW EXISTING CONDITIONS AND COORDINATE WITH OWNER, TOWN OF PARKER AND ENGINEER / ARCHITECT PRIOR TO DEMOLITION ACTIVITIES.
- TRAFFIC, BOTH VEHICULAR AND PEDESTRIAN SHALL BE PROTECTED BY EFFECTIVE BARRICADES AND SIGNS IN ACCORDANCE WITH MUTCD GUIDANCE. EFFECTIVE LIGHTING OF OBSTRUCTIONS SHALL BE PROVIDED AT NIGHT.
- OWNER WILL SECURE ALL NECESSARY UTILITY PERMITS REQUIRED FOR THE COMPLETION OF THE PROJECT. CONTRACTOR SHALL PERFORM ALL WORK IN STRICT ACCORDANCE WITH PERMIT REQUIREMENTS.
- UNLESS OTHERWISE INDICATED, ALL CONSTRUCTION STAKING SHALL BE PERFORMED UNDER THE RESPONSIBLE CHARGE OF A COLORADO LICENSED LAND SURVEYOR.
- THE CONTRACTOR SHALL MAINTAIN ONE COMPLETE SET OF APPROVED DRAWINGS ON THE CONSTRUCTION SITE AT ALL TIMES. ANY APPROVED DEVIATIONS IN CONSTRUCTION FROM THE APPROVED DRAWINGS SHALL BE NOTED ON THIS SET. THE LOCATION AND DEPTH OF ALL UTILITIES ENCOUNTERED SHALL BE RECORDED AND KEPT UP TO DATE AT ALL TIMES AND AVAILABLE FOR INSPECTION BY THE OWNER'S REPRESENTATIVE UPON REQUEST. FAILURE TO COMPLY MAY RESULT IN DELAY IN PAYMENT AND/OR FINAL ACCEPTANCE OF THE PROJECT.
- UPON COMPLETION OF CONSTRUCTION, THE CONTRACTOR SHALL SUBMIT A CLEAN SET OF FIELD DRAWINGS CONTAINING ALL AS-BUILT INFORMATION TO THE ENGINEER.
- IF WITHIN ONE YEAR OF THE FINAL ACCEPTANCE BY THE OWNER, ANY WORK IS FOUND TO BE DEFECTIVE OR NOT IN ACCORDANCE WITH THE CONTRACT DOCUMENTS AND/OR DRAWINGS, AND UPON WRITTEN NOTICE FROM THE ENGINEER OR OWNER, THE CONTRACTOR SHALL CORRECT ANY WORK BEGINNING WITHIN SEVEN (7) CALENDAR DAYS OF RECEIPT OF NOTICE. SHOULD THE CONTRACTOR FAIL TO RESPOND TO THE WRITTEN NOTICE, THE OWNER MAY CORRECT THE WORK AT THE CONTRACTOR'S EXPENSE.
- THE CONTRACTOR SHALL BE RESPONSIBLE FOR IMPORTING AND/OR EXPORTING ALL MATERIAL AS REQUIRED TO PROPERLY GRADE THIS SITE TO THE FINISHED ELEVATIONS SHOWN HEREON AS WELL AS THE LEGAL DISPOSAL OF WASTE IN ACCORDANCE WITH THE APPROVED PLANS AND SPECIFICATIONS.
- CONTRACTOR IS RESPONSIBLE TO COORDINATE ALL SITE WORK WITH ALL OTHER TRADES.
- SAFETY - NEITHER THE OWNER NOR THE ENGINEER WILL BE RESPONSIBLE FOR COMPLIANCE WITH SAFETY MEASURES OR REGULATIONS. THE CONTRACTOR SHALL DESIGN, CONSTRUCT, AND MAINTAIN ALL SAFETY DEVICES, AND SHALL BE SOLELY RESPONSIBLE FOR CONFORMING TO ALL LOCAL, STATE AND FEDERAL SAFETY AND HEALTH STANDARDS, LAWS, AND REGULATIONS.
- ANY BURNING ON SITE SHALL BE SUBJECT TO LOCAL ORDINANCES.
- THE CONTRACTOR IS RESPONSIBLE TO CALL 1-800-424-5555 (OR 811) AT LEAST 2 WORKING DAYS PRIOR TO ANY EARTH DISTURBING ACTIVITIES OR UTILITY EXCAVATIONS.

SHOP AND FABRICATION NOTES

- THE CONTRACTOR SHALL PREPARE AND SUBMIT FABRICATION DRAWINGS, DESIGN MIX INFORMATION, MATERIAL TESTING COMPLIANCE DATA, AND ANY OTHER PERTINENT DATA TO THE ENGINEER FOR REVIEW AND APPROVAL PRIOR TO PLACEMENT OF MATERIALS. FOLLOWING REVIEW, THE CONTRACTOR SHALL RESUBMIT COPIES OF ANY DRAWINGS WHICH REQUIRE REVISION OR CORRECTIONS.
- ANY REVIEW BY THE ENGINEER WILL NOT RELIEVE THE CONTRACTOR FOR RESPONSIBILITY FOR ERRORS OR OMISSIONS, OR SCHEDULE REQUIREMENTS. THE CONTRACTOR SHALL REMAIN SOLELY RESPONSIBLE FOR FULL AND COMPLETE PERFORMANCE IN ACCORDANCE WITH THE TERMS, CONDITIONS, PROVISIONS, DRAWINGS, AND SPECIFICATIONS.

ACCESS NOTES

- CONTRACTOR SHALL COORDINATE ACCESS, STAGING AND STOCKPILE LOCATIONS WITH OWNER.
- CONTRACTOR SHALL RESTORE DISTURBED AREAS TO PRE-CONSTRUCTION OR BETTER CONDITIONS.

EXISTING UTILITY NOTES

- EXISTING UNDERGROUND INSTALLATIONS AND PUBLIC UTILITIES SHOWN ARE INDICATED ACCORDING TO THE BEST INFORMATION AVAILABLE TO THE ENGINEER AND DEPICTED ON THESE PLANS TO A LEVEL OF QUALITY IN ACCORDANCE WITH ASCE 38-02.
- THE CONTRACTOR SHALL BE SOLELY RESPONSIBLE FOR LOCATING AND VERIFYING MATERIAL TYPES OF ALL EXISTING UTILITY INSTALLATIONS ABOVE AND BELOW GROUND IN ADVANCE OF THE PROJECT BY CONTACTING THEIR RESPECTIVE OWNERS. ALL COSTS RELATED TO LOCATING EXISTING UTILITIES ARE INCIDENTAL AND SHALL NOT BE PAID SEPARATELY. NOT ALL UTILITIES ARE IDENTIFIED ON THE PLANS. NOTIFY ENGINEER OF POTENTIAL CONFLICTS.
- THE CONTRACTOR SHALL NOTIFY THE ENGINEER AND THE TOWN OF PARKER A MINIMUM OF 5 BUSINESS DAYS PRIOR TO THE START OF CONSTRUCTION.

GEOTECHNICAL REPORT

- ALL GEOTECHNICAL RECOMMENDATIONS ARE TAKEN FROM THE REPORT TITLED "GEOTECHNICAL EVALUATION REPORT" BY VIVID ENGINEERING GROUP, INC. DATED 4/04/2023.
- ALL REFERENCES MADE TO THE GEOTECHNICAL REPORT IN THIS PLAN SET SHALL CONSULT THE AFOREMENTIONED REPORT.

**Cushing
Terrell**

cushingterrell.com
800.757.9522



CHAMBERS & HESS RD., PARKER, CO
6-BAY LINEAR STORE
LES SCHWAB TIRE CENTER - PARKER, CO

NOT FOR CONSTRUCTION - PRELIMINARY DESIGN

© 2023 | ALL RIGHTS RESERVED

CIVIL CDS

07.11.2023
DRAWN BY | CAMPOS
CHECKED BY | WALKER
REVISIONS

GENERAL NOTES
& LEGEND SHEET

C001



PROJECT CONDITIONS

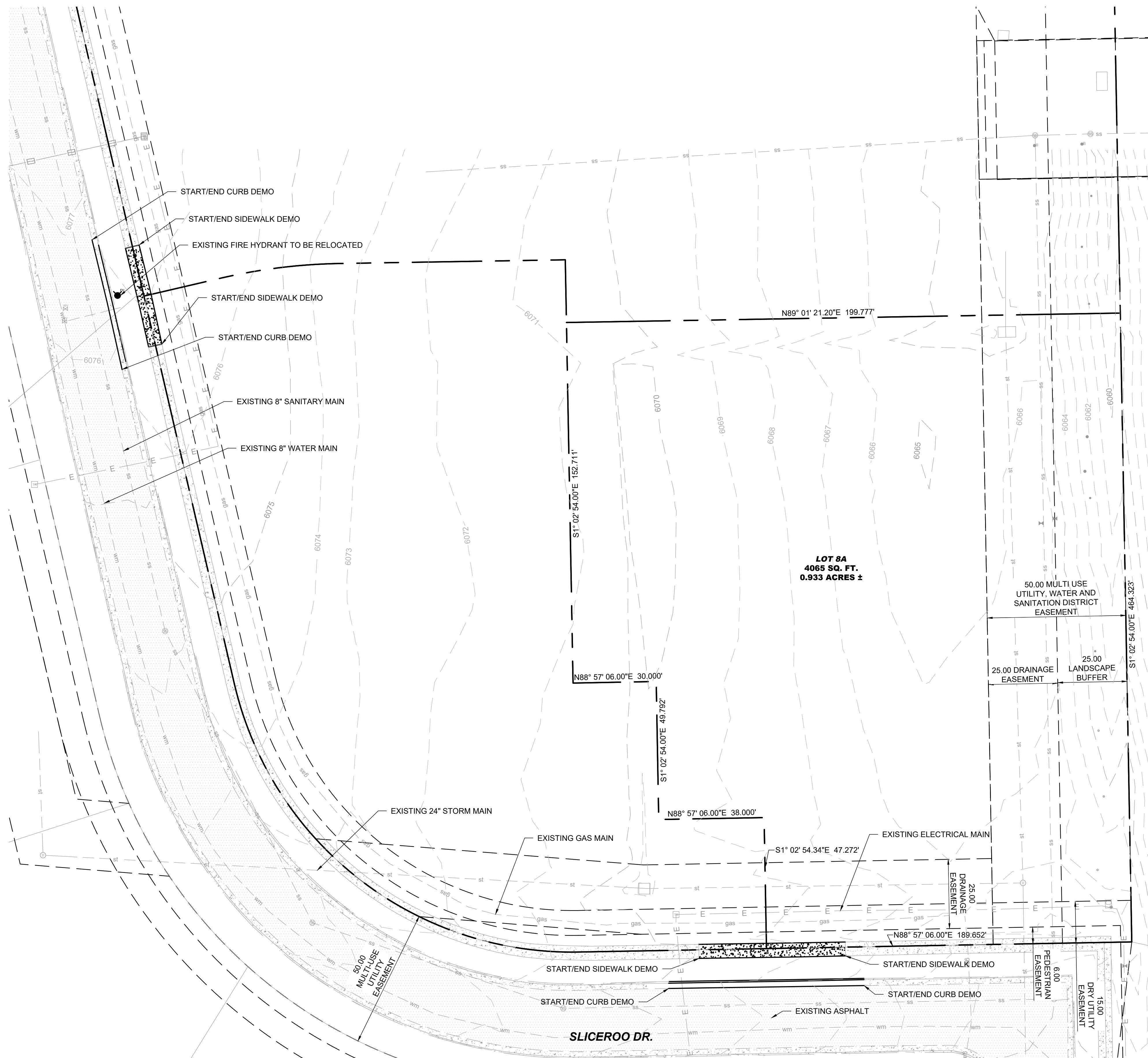
- STRUCTURES TO BE DEMOLISHED WILL BE DISCONTINUED IN USE AND VACATED PRIOR TO THE START OF WORK.
- THE OWNER ASSUMES NO RESPONSIBILITY FOR CONDITION OF STRUCTURES TO BE DEMOLISHED.
- CONDITIONS EXISTING AT TIME OF INSPECTION FOR BIDDING PURPOSES WILL BE MAINTAINED BY OWNER AS PRACTICABLE. VARIATIONS WITHIN STRUCTURES MAY OCCUR BY OWNER'S REMOVAL AND SALVAGE OPERATIONS PRIOR TO START OF DEMOLITION WORK.
- UNLESS OTHERWISE INDICATED IN CONTRACT DOCUMENTS OR SPECIFIED BY THE OWNER, ITEMS OF SALVAGEABLE VALUE TO CONTRACTOR SHALL BE REMOVED FROM SITE AND STRUCTURES. STORAGE OR SALE OF REMOVED ITEMS ON SITE WILL NOT BE PERMITTED AND SHALL NOT INTERFERE WITH OTHER WORK SPECIFIED IN CONTRACT DOCUMENTS.
- EXPLOSIVES SHALL NOT BE BROUGHT TO SITE OR USED WITHOUT WRITTEN CONSENT OF AUTHORITIES HAVING JURISDICTION. SUCH WRITTEN CONSENT WILL NOT RELIEVE CONTRACTOR OF TOTAL RESPONSIBILITY FOR INJURY TO PERSONS OR FOR DAMAGE TO PROPERTY DUE TO BLASTING OPERATIONS. PERFORMANCE OF REQUIRED BLASTING SHALL COMPLY WITH GOVERNING REGULATIONS.

SITE PREPARATION

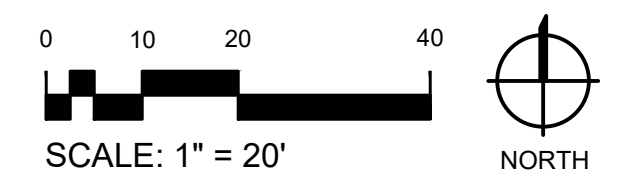
- PROVIDE, ERECT, AND MAINTAIN EROSION CONTROL DEVICES, TEMPORARY BARRIERS, AND SECURITY DEVICES PRIOR TO THE START OF DEMOLITION.
- PROTECT EXISTING LANDSCAPING MATERIALS, APPURTENANCES, AND STRUCTURES WHICH ARE NOT TO BE DEMOLISHED. REPAIR DAMAGE CAUSED BY DEMOLITION OPERATIONS AT NO COST TO OWNER.
- THE CONTRACTOR IS RESPONSIBLE TO PREVENT MOVEMENT OR SETTLEMENT OF ADJACENT STRUCTURES. PROVIDE BRACING AND SHORING AS NEEDED.
- MARK LOCATION OF UTILITIES. PROTECT AND MAINTAIN IN SAFE AND OPERABLE CONDITION UTILITIES THAT ARE TO REMAIN. PREVENT INTERRUPTION OF EXISTING UTILITY SERVICE TO OCCUPIED OR USED FACILITIES, EXCEPT WHEN AUTHORIZED IN WRITING BY AUTHORITIES HAVING JURISDICTION. PROVIDE TEMPORARY SERVICES DURING INTERRUPTIONS TO EXISTING UTILITIES AS ACCEPTABLE TO GOVERNING AUTHORITIES AND OWNER.
- THE CONTRACTOR IS RESPONSIBLE TO CALL 1-800-424-5555 (OR 811) AT LEAST 2 WORKING DAYS PRIOR TO ANY DEMOLITION ACTIVITIES.

DEMOLITION NOTES

- THE CONTRACTOR IS RESPONSIBLE FOR PROTECTION OF ALL PROPERTY CORNERS AND PINS.
- THE CONTRACTOR IS RESPONSIBLE FOR REPAIRS OF DAMAGE TO ANY EXISTING IMPROVEMENTS DURING CONSTRUCTION, SUCH AS, BUT NOT LIMITED TO, DRAINAGE, UTILITIES, PAVEMENT, STRIPING, CURB, ETC. REPAIRS SHALL BE EQUAL TO OR BETTER THAN EXISTING CONDITIONS.
- ALL WORK ON THIS PLAN SHALL BE DONE IN STRICT ACCORDANCE WITH THE PROJECT SPECIFICATIONS.
- THE CONTRACTOR SHALL COMPLY TO THE FULLEST EXTENT WITH THE LATEST STANDARDS OF OSHA DIRECTIVES OR ANY OTHER AGENCY HAVING JURISDICTION FOR EXCAVATION AND TRENCHING PROCEDURE. CONTRACTOR SHALL USE SUPPORT SYSTEMS, SLOPING, BENCHING, AND OTHER MEANS OF PROTECTION. THIS IS TO INCLUDE, BUT NOT LIMITED, FOR ACCESS AND EGRESS FROM ALL EXCAVATION AND TRENCHING. CONTRACTOR IS RESPONSIBLE TO COMPLY WITH PERFORMANCE CRITERIA FOR OSHA.
- THE CONTRACTOR SHALL BE RESPONSIBLE FOR PROTECTING THE PUBLIC DURING DEMOLITION, WHICH INCLUDES BUT IS NOT LIMITED TO CONSTRUCTION FENCING, BARRICADES, SIGNAGE, ETC.
- THE CONTRACTOR SHALL COORDINATE WITH THE PROJECT OWNER AS TO SPECIFIC DETAILS REGARDING REMOVAL OF EXISTING BUILDINGS, CONTENTS AND ASSOCIATED APPURTENANCES.
- THE CONTRACTOR IS RESPONSIBLE TO INSPECT THE SITE PRIOR TO BIDDING AND INCLUDE IN THE BID ANY AND ALL ITEMS TO BE REMOVED, DEMOLISHED, OR MAINTAINED AS NECESSARY FOR THE CONSTRUCTION OF THIS PROJECT WHETHER THEY ARE SHOWN ON THIS PLAN OR NOT.
- ALL MATERIAL GENERATED FROM DEMOLITION ACTIVITIES SHALL BE DISPOSED OF OFF-SITE AT THE CONTRACTOR'S EXPENSE UNLESS OTHERWISE INDICATED BY THE OWNER. AN APPROPRIATE DUMP SITE SHALL BE NOMINATED BY THE CONTRACTOR PRIOR TO THE START OF CONSTRUCTION.
- THE CONTRACTOR SHALL VERIFY LOCATIONS AND MATERIAL TYPES OF ALL UTILITIES PRIOR TO THE START OF DEMOLITION.
- PROVIDE POSITIVE DRAINAGE AT ALL TIMES WITHIN THE CONSTRUCTION AREA. DO NOT ALLOW WATER TO POND IN EXCAVATION AREAS, AND MAINTAIN ALL EXISTING DRAINAGE PATTERNS.
- TRAFFIC, BOTH VEHICULAR AND PEDESTRIAN SHALL BE PROTECTED BY EFFECTIVE BARRICADES AND SIGNS IN ACCORDANCE WITH MUTCD GUIDANCE AND AS REQUIRED BY THE JURISDICTION HAVING AUTHORITY. EFFECTIVE LIGHTING OF OBSTRUCTIONS SHALL BE PROVIDED AT NIGHT.
- PROTECTION OF PROPERTY - THE CONTRACTOR SHALL BE RESPONSIBLE FOR THE PROTECTION OF PUBLIC AND PRIVATE PROPERTY ADJACENT TO HIS WORK, AND SHALL EXERCISE DUE CAUTION TO AVOID DAMAGE TO SUCH PROPERTY. THE CONTRACTOR SHALL REPLACE OR REPAIR TO THEIR ORIGINAL CONDITION, ALL IMPROVEMENTS WITHIN OR ADJACENT TO THE WORK AREA WHICH ARE NOT DESIGNATED FOR REMOVAL, AND WHICH ARE DAMAGED OR REMOVED AS A RESULT OF OPERATIONS.



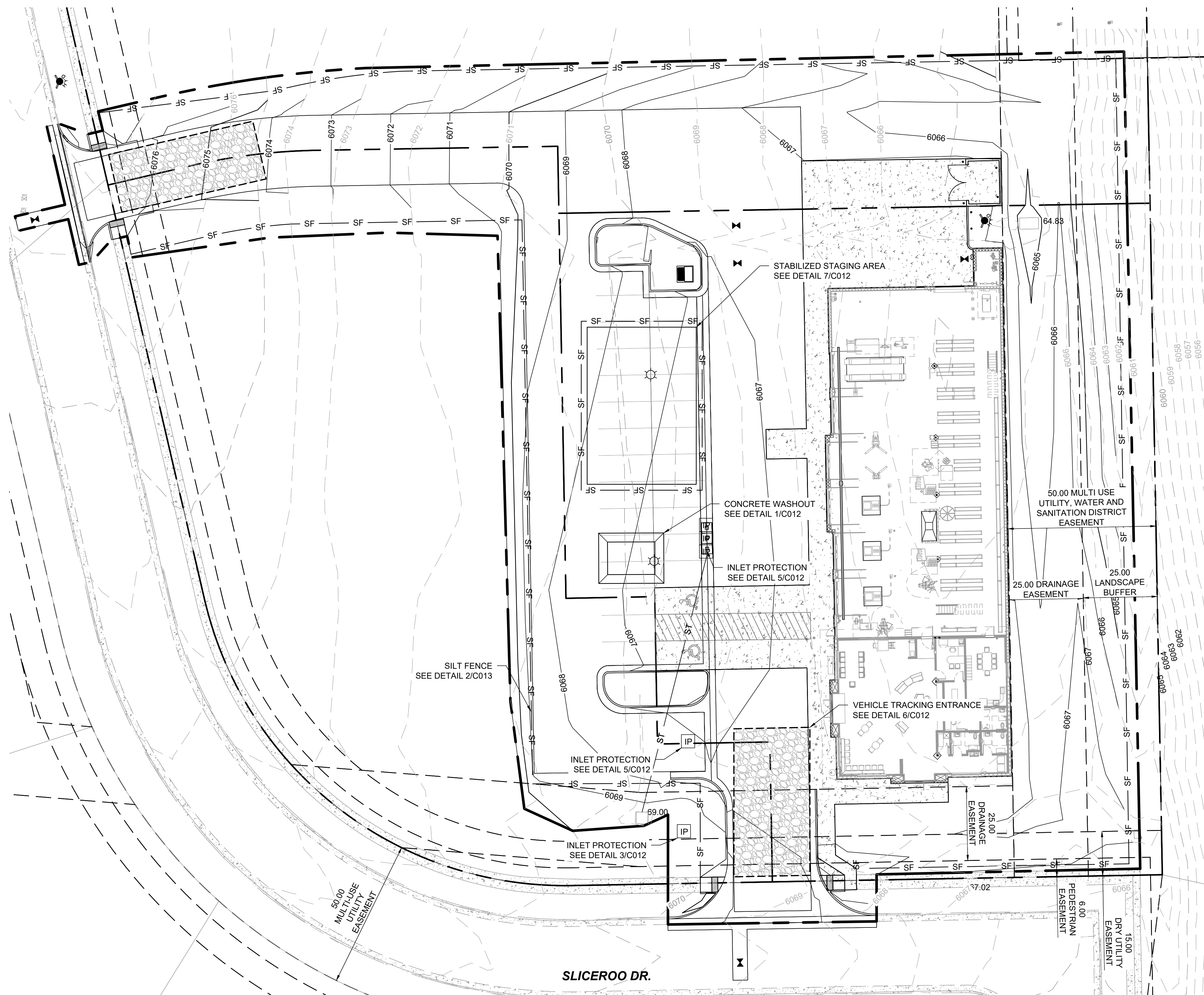
1 DEMOLITION PLAN
C002



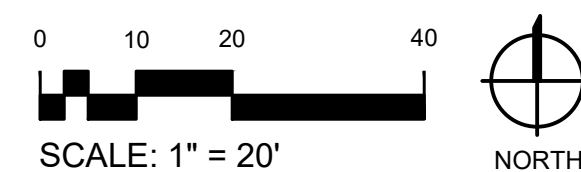


EROSION CONTROL PLAN LEGEND

- FLOW ARROW
- LIMITS OF DISTURBANCE
- SILT FENCE
- CONSTRUCTION ENTRANCE
- INLET PROTECTION
- STABILIZED STAGING AREA
- CONCRETE WASHOUT



1 INTERIM/FINAL EROSION CONTROL PLAN
C011



NOT FOR CONSTRUCTION - PRELIMINARY DESIGN

CHAMBERS & HESS RD., PARKER, CO
6-BAY LINEAR STORE

LES SCHWAB TIRE CENTER - PARKER, CO

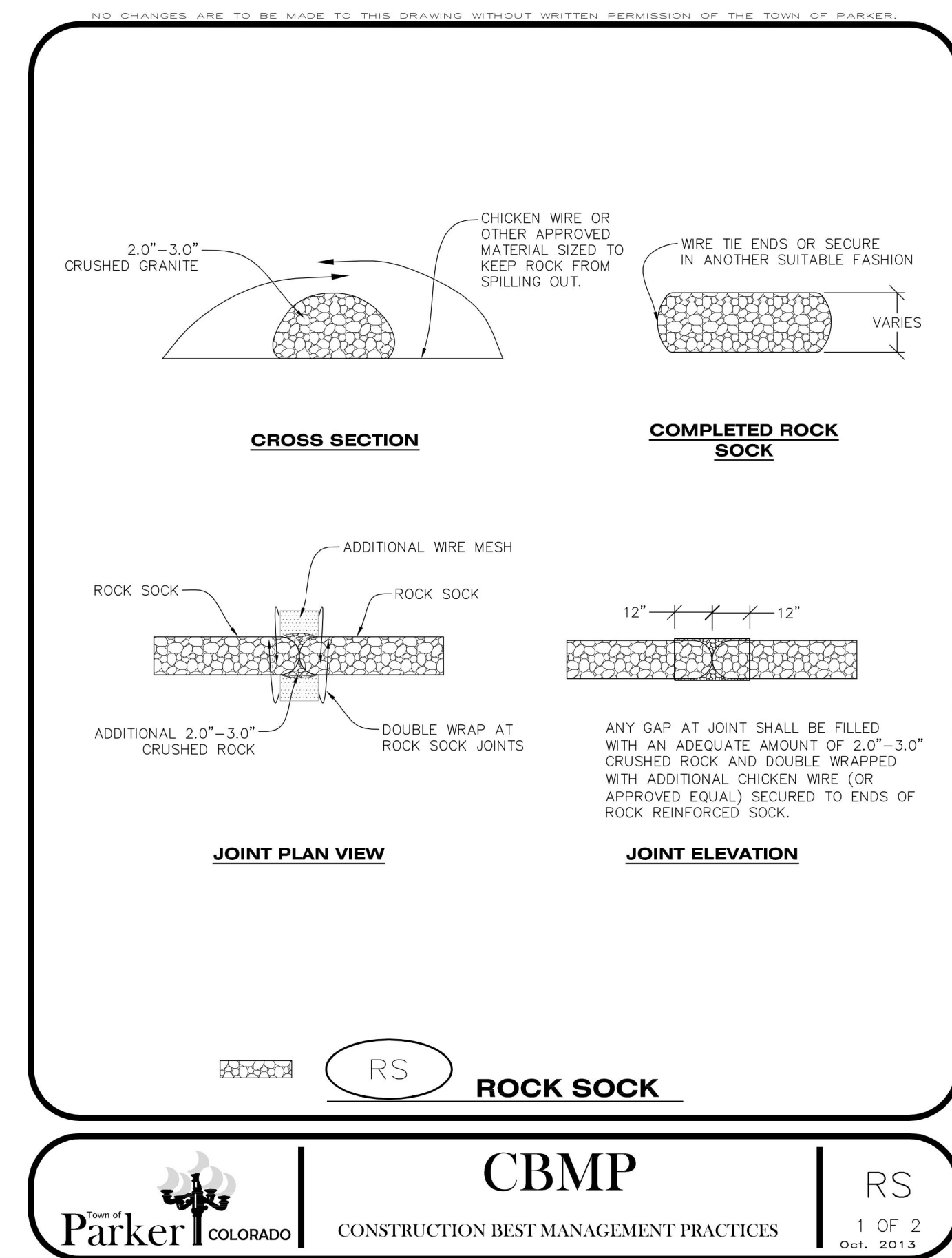
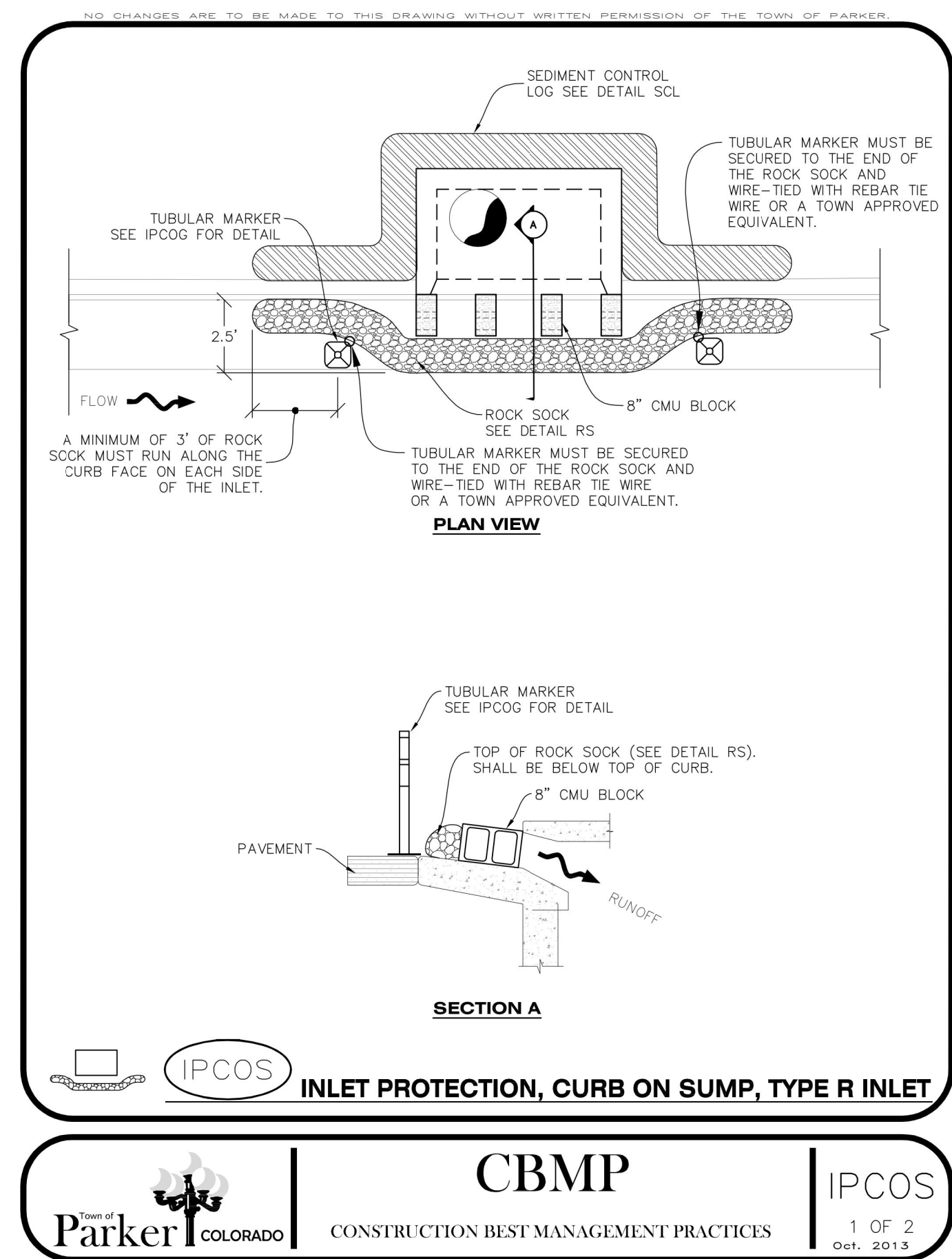
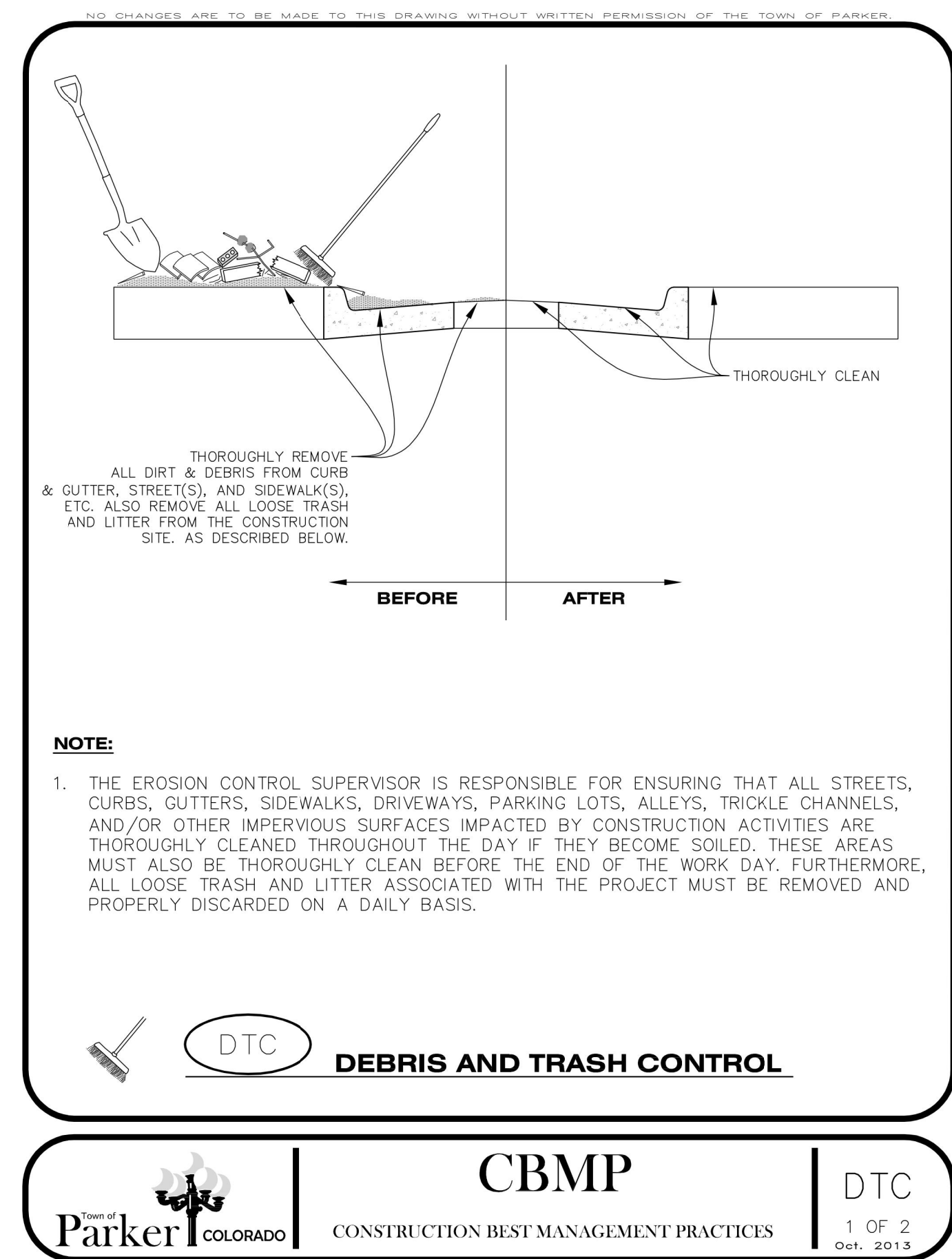
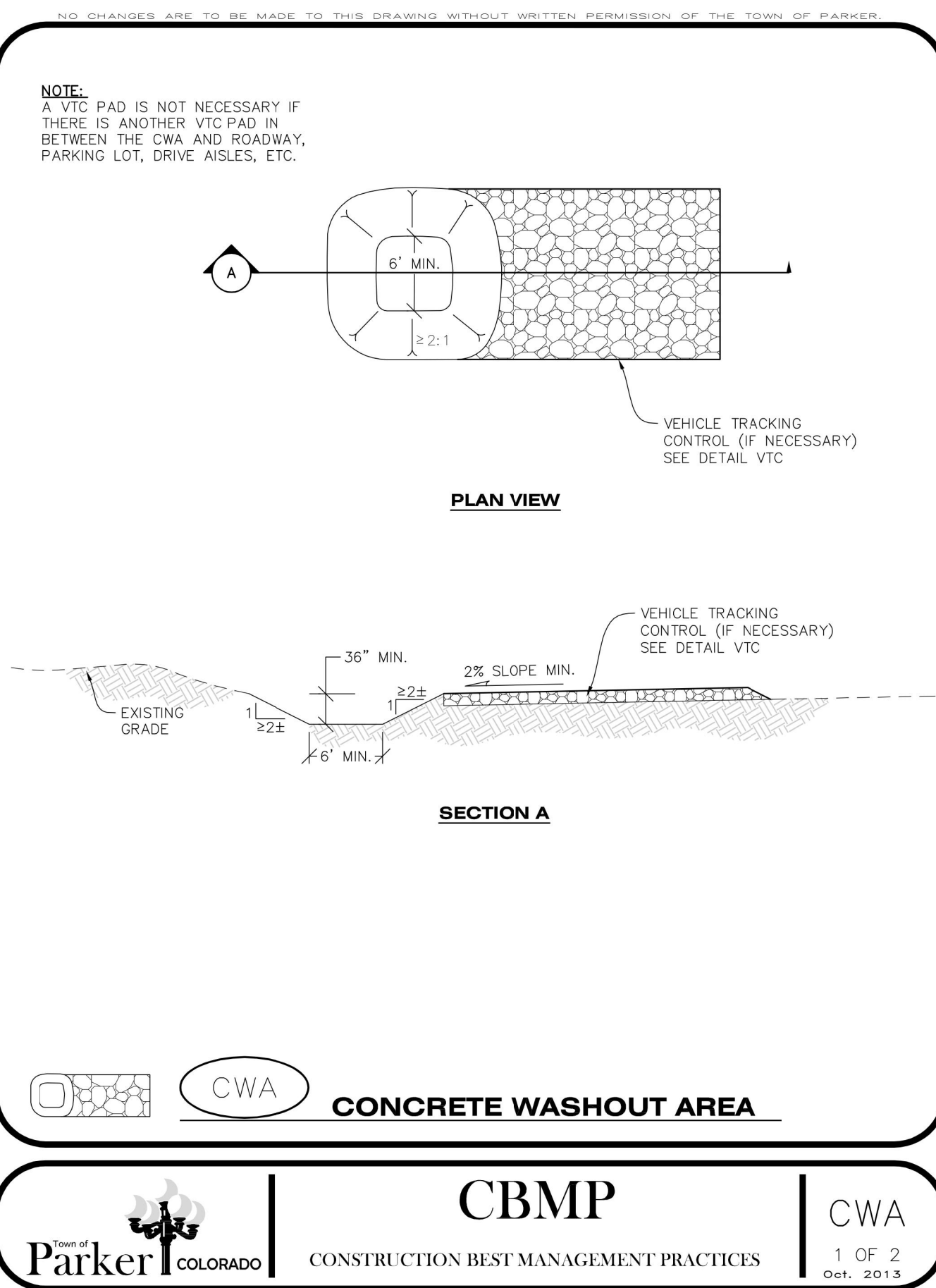
© 2023 | ALL RIGHTS RESERVED

CIVIL CDS

07.11.2023
DRAWN BY | CAMPOS
CHECKED BY | WALKER
REVISIONS

EROSION SHEET INTERIM/FINAL

C011

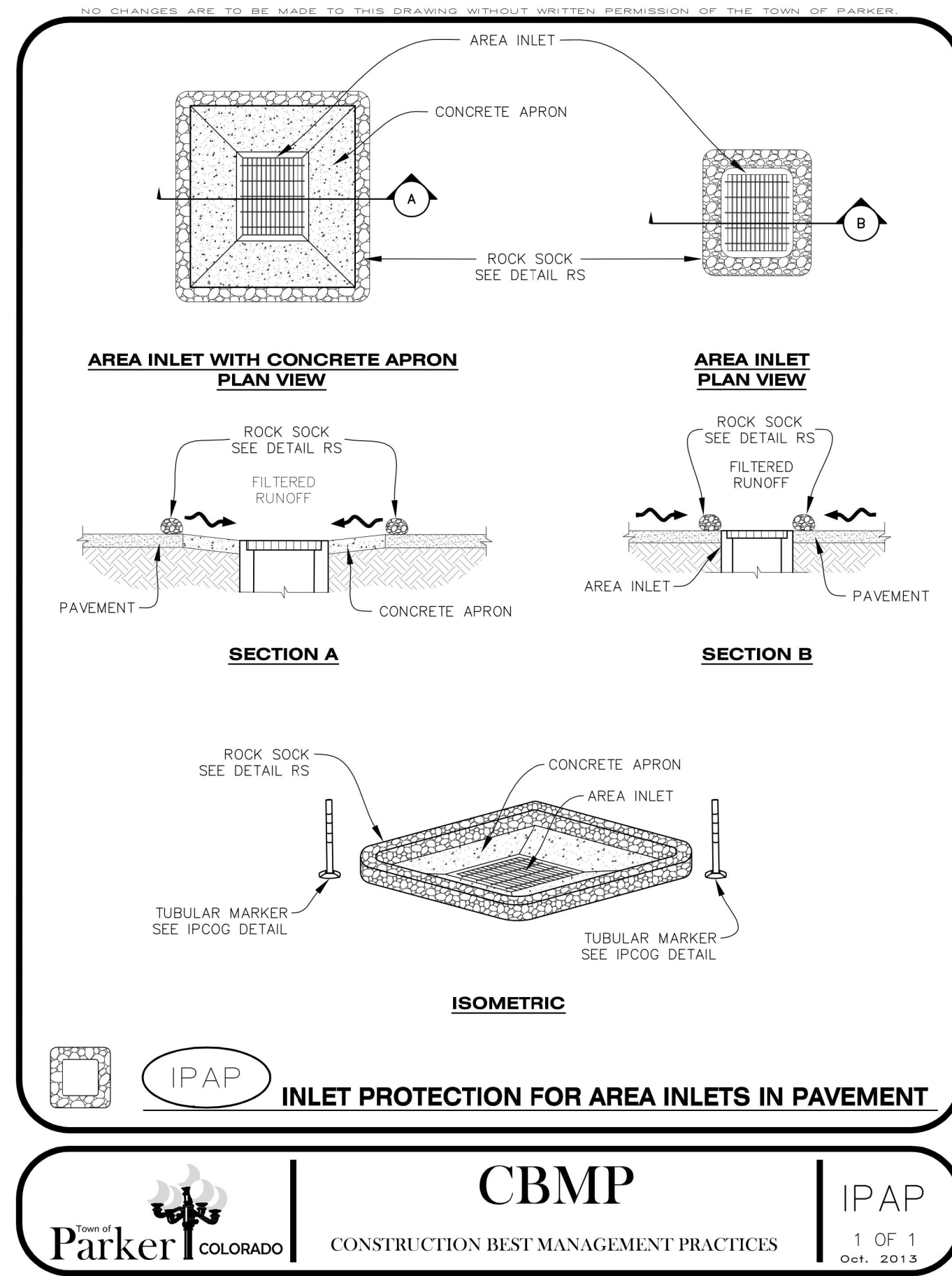


1 CONCRETE WASHOUT
C012

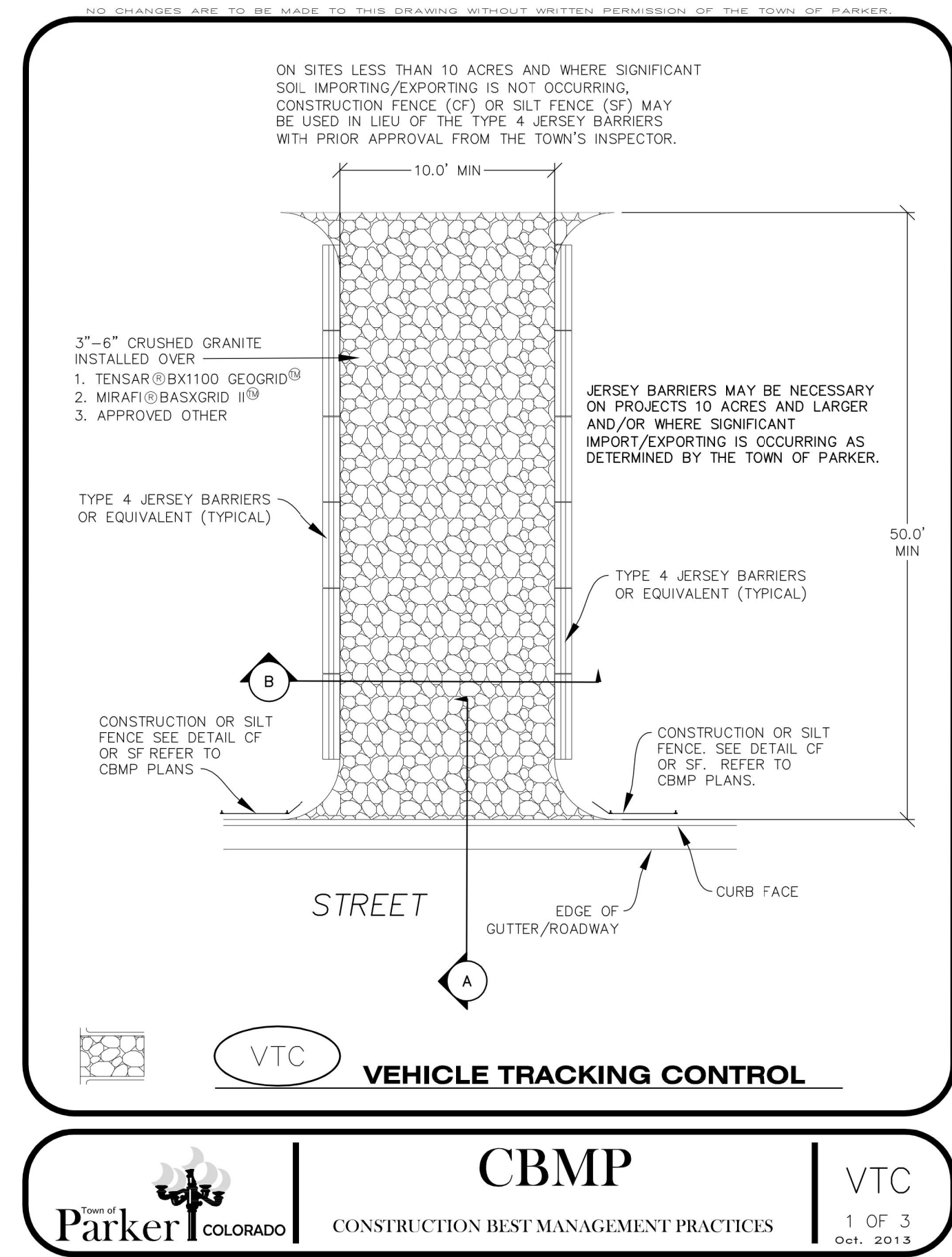
2 DEBRIS CONTROL
C012

3 TYPE R INLET PROTECTION
C012

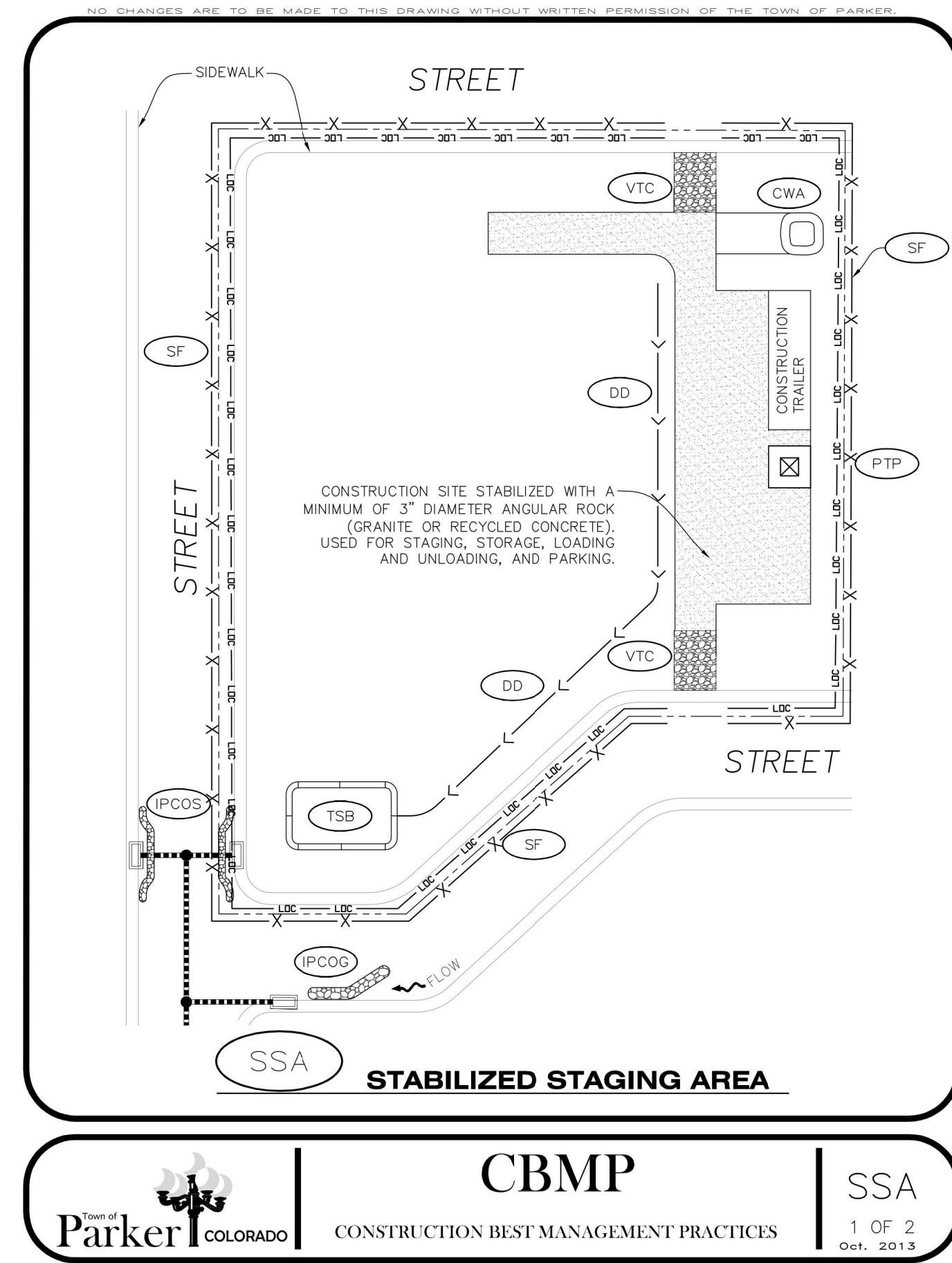
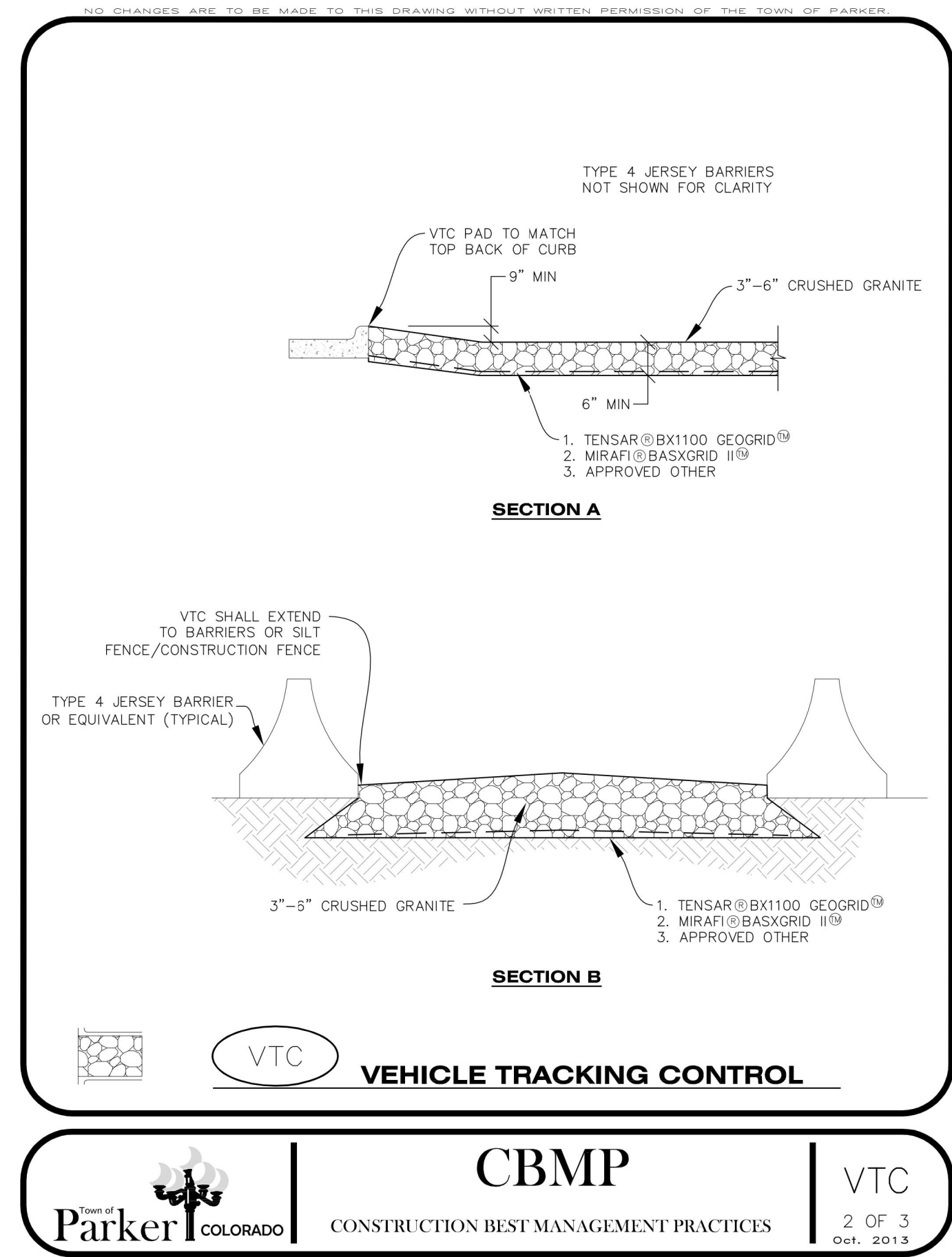
4 ROCK SOCK
C012



5 IN PAVEMENT INLET PROTECTION
C012



6 VEHICLE TRACKING CONTROL
C012



7 STABILIZED STAGING AREA
C012

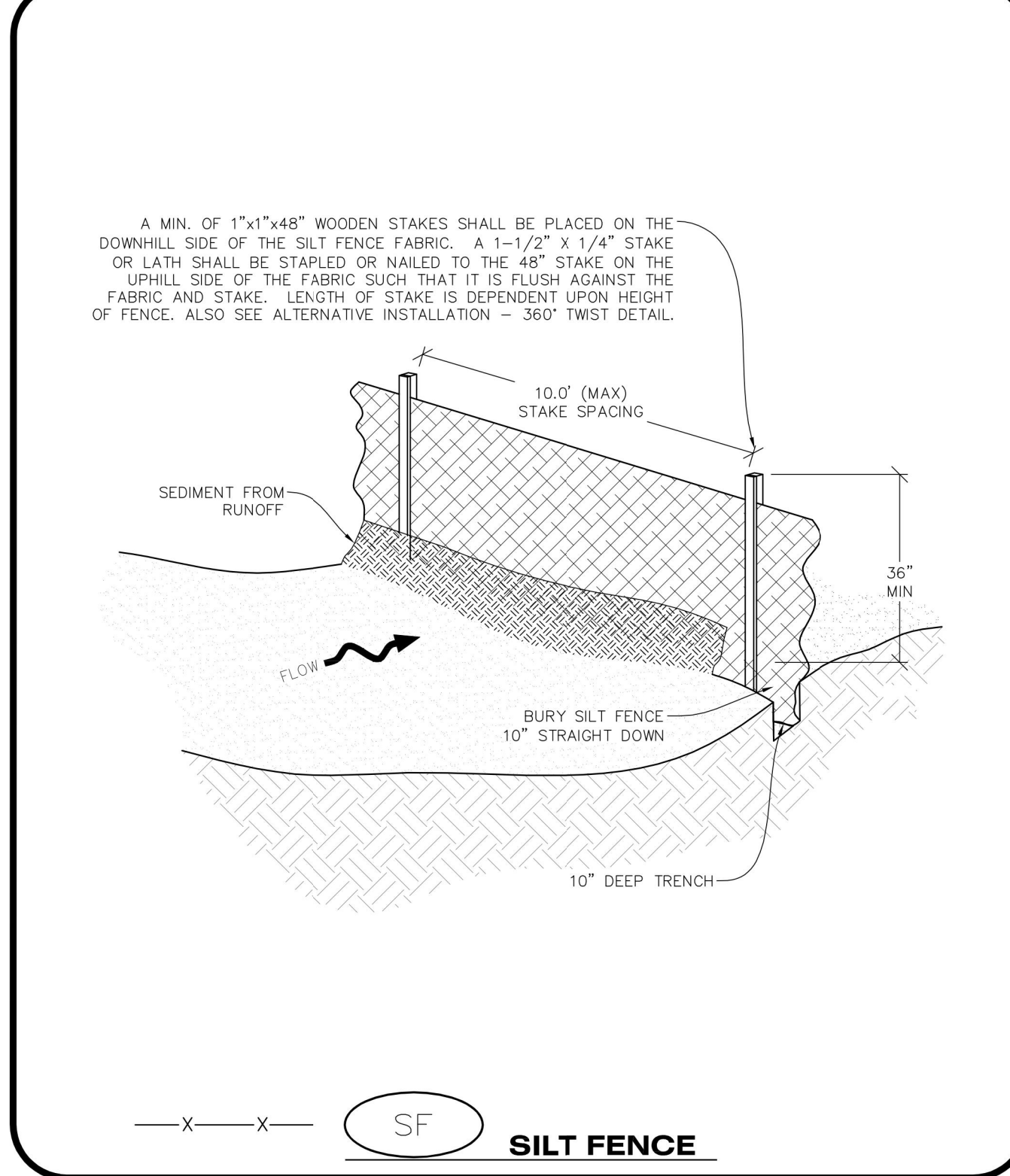
NO CHANGES ARE TO BE MADE TO THIS DRAWING WITHOUT WRITTEN PERMISSION OF THE TOWN OF PARKER

SEEDING AND MULCHING SHALL BE PERFORMED ACCORDING TO THE ACCOMPANYING DETAIL(S) AND TEXT. NO EXCEPTIONS SHALL BE MADE

- SEE PLAN VIEW FOR:
 - LOCATION(S) OF SEEDING AND MULCHING
 - TYPE OF SEED MIX
- SEED MIXES MAY CONFORM TO THE TABLE PROVIDED WITH THE SMC NOTES OR ALTERNATIVES MAY BE ALLOWED WITH PRIOR PERMISSION BY THE TOWN'S INSPECTOR.
- SEEDING MAY BE PERFORMED YEAR ROUND ASSUMING THE SOIL IS NOT FROZEN. SEEDING DURING TIMES OF EXTREME TEMPERATURES SHOULD BE AVOIDED IF POSSIBLE.
- AT THE BEGINNING OF THE LAND DISTURBANCE ACTIVITIES, IT IS HIGHLY RECOMMENDED THAT AN APPROPRIATE AMOUNT OF NATIVE TOPSOIL BE STRIPPED FROM THE SITE AND STOCKPILED. ALL AREAS, PRIOR TO PERMANENT SEEDING AND MULCHING, WILL LIKELY NEED TO BE COVERED WITH AN APPROPRIATE LAYER OF TOPSOIL. THIS REQUIREMENT APPLIES TO ALL AREAS WHERE NATIVE SEEDING IS SPECIFIED ON THE CBMP PLAN AND/OR LANDSCAPING PLANS.
- IT IS STRONGLY RECOMMENDED THAT SAMPLES FROM THE STRIPPED TOPSOIL BE PROPERLY COLLECTED AND TESTED BY A QUALIFIED LABORATORY TO ENSURE ADEQUATE NUTRIENT CONTENT PRIOR TO SEEDING AND MULCHING. IF IT IS DISCOVERED THAT THE TOPSOIL IS VOID OF THE NUTRIENTS NECESSARY TO SUCCESSFULLY ESTABLISH THE REQUIRED VEGETATION, THEN THE APPROPRIATE AMENDMENTS SHALL BE ADDED.
- ALL AREAS TO BE SEEDING AND MULCHED SHALL BE SURFACE ROUGHENED ACCORDING TO THE SURFACE ROUGHENING DETAILS AND NOTES. SURFACE ROUGHENING SHALL OCCUR AFTER PLACEMENT OF THE TOPSOIL.
- WHEN INSTALLED WITH A DRILL SEEDER, SEED SHALL BE PLACED AT A DEPTH OF 1/4 - 1/2 INCH. ROW SPACING SHALL BE NO MORE THAN 6-INCHES.
- ALL AREAS INCAPABLE OF BEING DRILL SEEDER SHALL BE SURFACE ROUGHENED ACCORDING TO THE SURFACE ROUGHENING NOTES OR EFFECTIVELY ROUGHENED USING A HARROW OR OTHER SUCH IMPLEMENT. ALL AREAS SHALL BE UNIFORMLY HAND BROADCASTED WITH THE PROPER SEED MIX APPLIED AT TWO TIMES THE DRILL SEEDER RATE. BROADCASTED AREAS SHALL THEN BE RE-HARROWED OR RE-RAKED USING A HARD-TIPPED RAKE TO ENSURE THAT SEEDS ARE BURIED TO AN APPROXIMATE DEPTH OF 1/4 - 1/2 INCH.
- AFTER SEEDING HAS BEEN COMPLETED, MULCH SHALL BE UNIFORMLY APPLIED AT A RATE OF 2 TONS/ACRE (4,000 LBS/ACRE). MULCH SHALL BE MECHANICALLY CRIMPED TO A DEPTH OF 2 INCHES USING A CRIMPER. MULCH SHALL BE HAND CRIMPED AND COVERED WITH A TACKIFIER IN AREAS WHERE MECHANICAL CRIMPING IS NOT POSSIBLE. WHEN SOILS PERMIT, ALL MULCH SHALL BE CRIMPED SUCH THAT THE INDIVIDUAL PIECES OF STRAW OR HAY FORM EXAGGERATED V-SHAPES PROTRUDING OUT OF THE GROUND SEVERAL INCHES.
- IN CERTAIN INSTANCES, IT MAY BE NECESSARY TO APPLY A TACKIFIER IN ORDER TO HELP WITH STRAW DISPLACEMENT. TACKIFIER SHALL BE APPLIED ACCORDING TO THE MANUFACTURER'S SPECIFICATIONS.

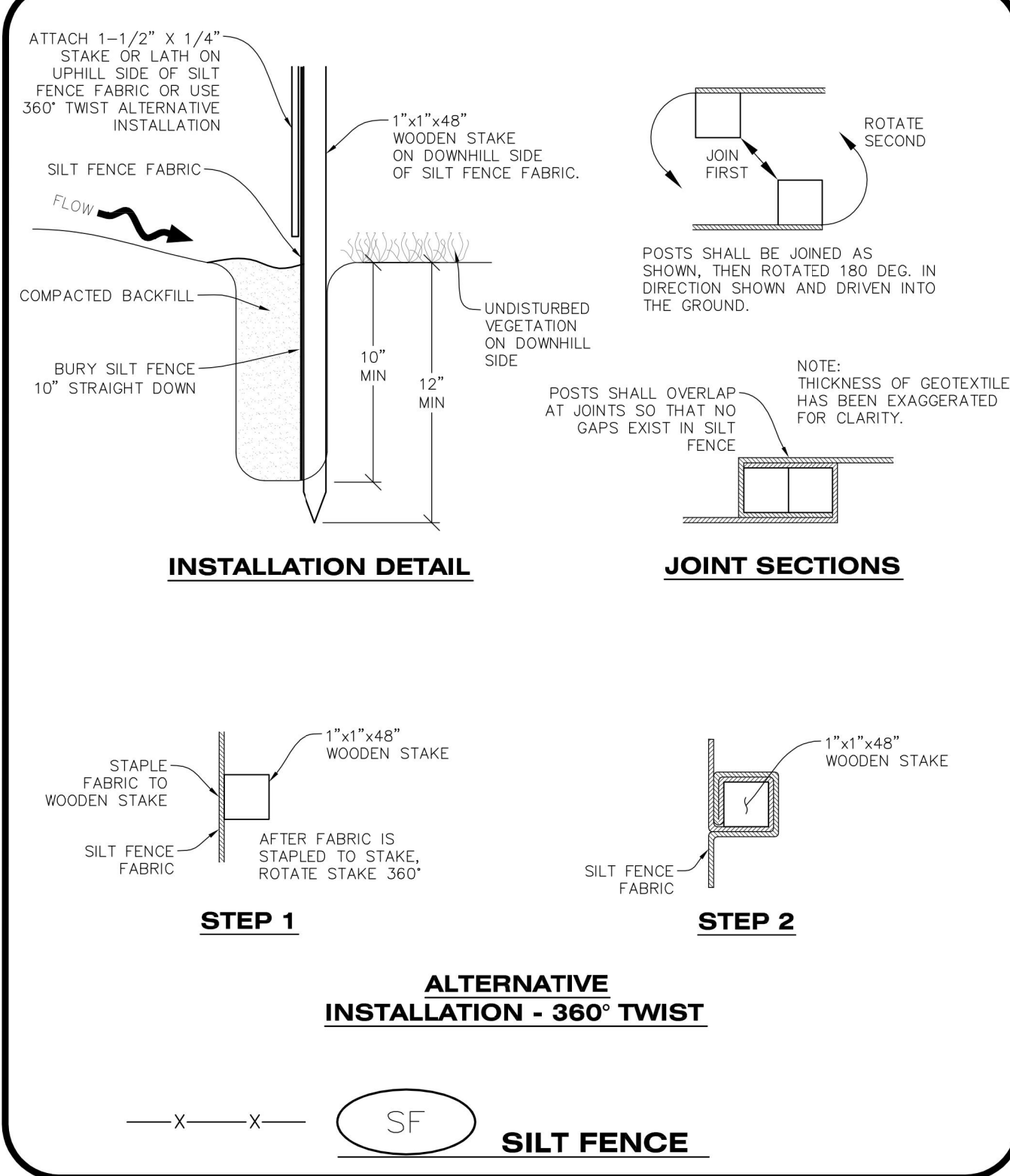
	CBMP CONSTRUCTION BEST MANAGEMENT PRACTICES	SMC 1 OF 3 Oct. 2013
---	---	-----------------------------------

NO CHANGES ARE TO BE MADE TO THIS DRAWING WITHOUT WRITTEN PERMISSION OF THE TOWN OF PARKER



	CBMP CONSTRUCTION BEST MANAGEMENT PRACTICES	SF 1 OF 4 Oct. 2013
--	---	----------------------------------

NO CHANGES ARE TO BE MADE TO THIS DRAWING WITHOUT WRITTEN PERMISSION OF THE TOWN OF PARKER



	CBMP CONSTRUCTION BEST MANAGEMENT PRACTICES	SF 2 OF 4 Oct. 2013
---	---	----------------------------------

1 SEEDING AND MULCHING
C013

2 SILT FENCE
C013



LAND USE TABLE		
USE	SIZE SF / ACRES	PERCENTAGE
BUILDING	10,037 / 0.23	24%
PARKING	4,824 / 0.11	12%
DRIVE LANES	8,470 / 0.19	21%
SIDEWALKS	4,218 / 0.10	10%
OPEN SPACE / LANDSCAPING	13,263 / 0.30	33%
TOTAL	40,645 / .93	100%

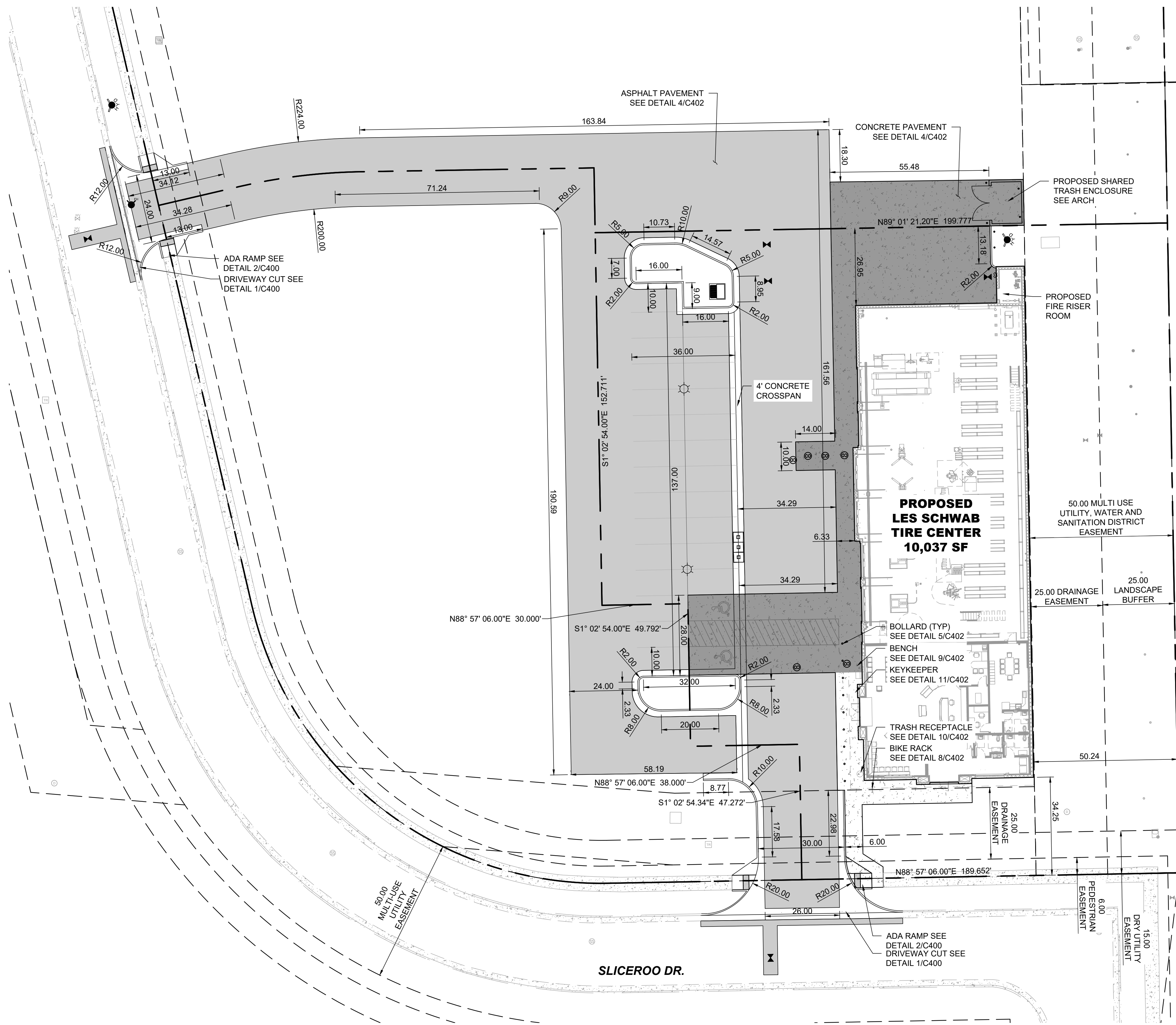
SITE INFORMATION TABLE		
ZONING	PUD	PLANNED UNIT DEVELOPMENT
	REQUIRED	PROVIDED
PARKING	1 PER 388 GFA	26 SPACES AND 2 ACCESSIBLE SPACES (ADDITIONAL SPACES THROUGH PARKING AGREEMENT)

CONSTRUCTION NOTES

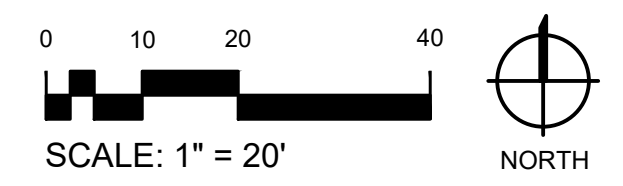
1. THE CONTRACTOR SHALL REFER TO BUILDING PLANS FOR LOCATION AND DIMENSIONS OF SLOPED PAVING, EXIT PORCHES, TRUCK DOCKS, BUILDING DIMENSIONS, BUILDING ENTRANCE LOCATIONS, TOTAL NUMBER, LOCATIONS AND SIZES OF ROOF DOWNSPOUTS.
2. ALL TRAFFIC CONTROL SIGNS SHALL BE FABRICATED AS SHOWN IN THE NATIONAL MANUAL ON UNIFORM CONTROL DEVICES FOR STREETS AND HIGHWAYS EXCEPT AS NOTED ON THE PLANS.
3. ALL CURB RADII SHOWN ARE TO FACE OF CURB.
4. ALL PAVING DIMENSIONS ARE TO FACE OF CURB, WHERE APPLICABLE, UNLESS OTHERWISE NOTED.
5. ALL COORDINATES SHOWN ARE TO FACE OF CURB OR OUTSIDE OF WALL.
6. THE CONTRACTOR SHALL MATCH EXISTING PAVEMENT IN GRADE AND ALIGNMENT.
7. THE CONTRACTOR SHALL MATCH EXISTING CURB AND GUTTER IN GRADE, SIZE, TYPE AND ALIGNMENT AT ADJACENT ROADWAYS, UNLESS OTHERWISE NOTED.
8. THE CONTRACTOR IS RESPONSIBLE FOR REPAIRS OF DAMAGE TO ANY EXISTING IMPROVEMENTS DURING CONSTRUCTION, SUCH AS, BUT NOT LIMITED TO, DRAINAGE, UTILITIES, PAVEMENT, STRIPING, CURB, ETC. REPAIRS SHALL BE EQUAL TO OR BETTER THAN EXISTING CONDITIONS.
9. ALL WORK ON THIS PLAN SHALL BE DONE IN STRICT ACCORDANCE WITH THE PROJECT SPECIFICATIONS.

PAVING NOTES

1. PAVEMENT SHALL BE PLACED IN ACCORDANCE WITH THE PROJECT SPECIFICATIONS.
2. PAVEMENT SECTION RECOMMENDATIONS WERE TAKEN FROM THE GEOTECHNICAL REPORT.



1 SITE PLAN
C100



NOT FOR CONSTRUCTION - PRELIMINARY DESIGN

CHAMBERS & HESS RD., PARKER, CO
6-BAY LINEAR STORE

LES SCHWAB TIRE CENTER - PARKER, CO

© 2023 | ALL RIGHTS RESERVED

CIVIL CDS

07.11.2023
DRAWN BY | CAMPOS
CHECKED BY | WALKER
REVISIONS

SITE PLAN SHEET

C100



WATER NOTES

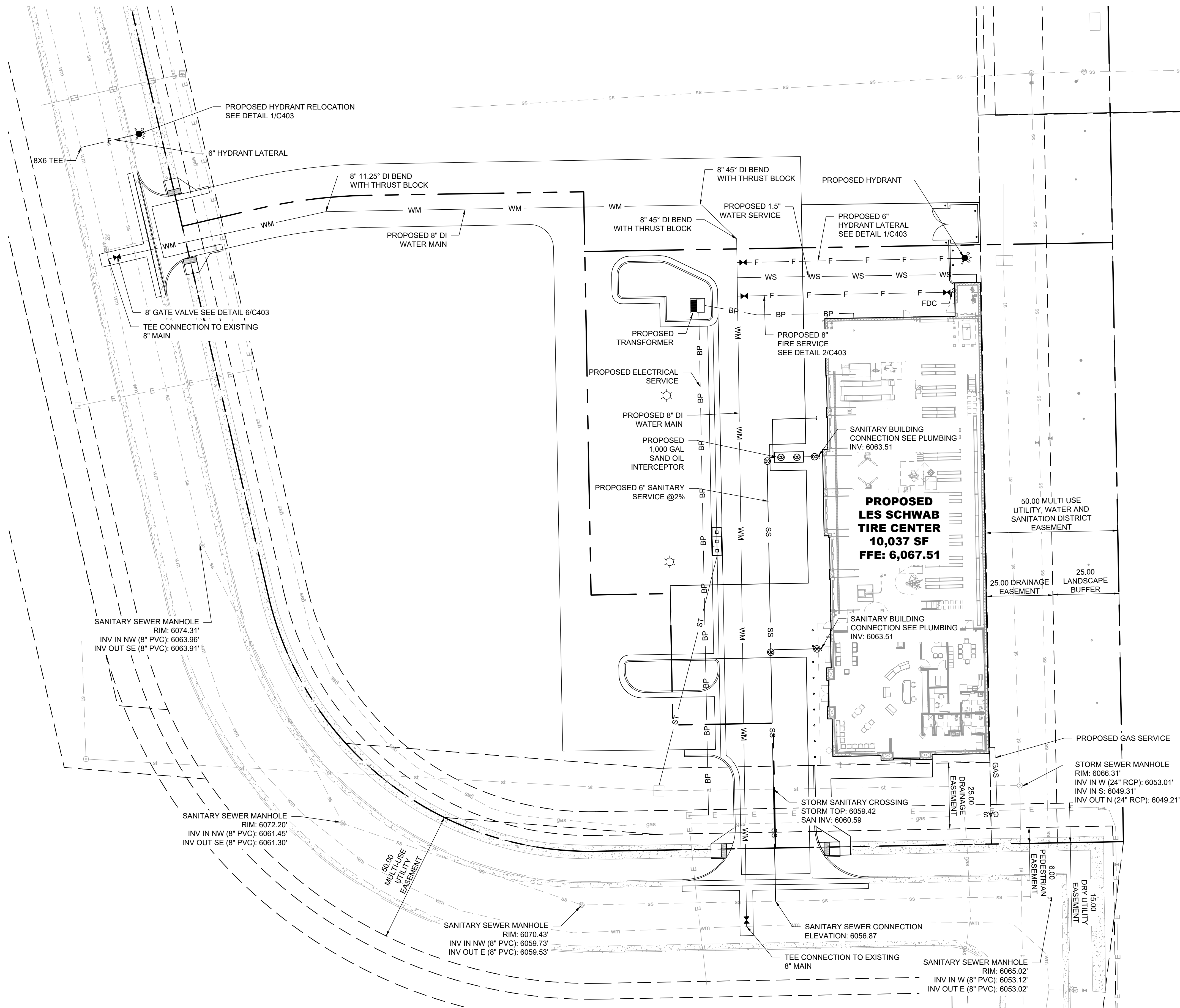
- UNLESS OTHERWISE NOTED, ALL MATERIALS AND WORKMANSHIP SHALL CONFORM TO THE CURRENT PARKER WATER & SANITATION DISTRICT STANDARDS AND SPECIFICATIONS MANUAL, JANUARY 2017.
- UNLESS OTHERWISE SPECIFIED, WATER LINES SHALL BE PVC C900 IN CONFORMANCE WITH AWWA C900. ALL SERVICES AND CONNECTIONS SHALL BE PE-AL-PE WITH A PRESSURE RATING OF 200 PSI AND CONFORM TO THE PARKER WATER & SANITATION DISTRICT STANDARDS AND SPECIFICATIONS MANUAL, JANUARY 2017.
- THE CONTRACTOR SHALL SUPPLY ALL NECESSARY FITTINGS, COUPLING, AND SPOOL PIECES FOR CONNECTING NEW UTILITIES TO EXISTING UTILITIES. THESE PLANS MAY NOT SHOW ALL REQUIRED COMPONENTS FOR MAKING THE CONNECTIONS.
- THE MINIMUM DEPTH OF BURY TO THE TOP OF PIPE FOR WATER LINES IS 4.5 FT. WHERE AT LEAST 4.5 FT OF COVER CANNOT BE MAINTAINED, INSTALL RIGID INSULATION BOARD ABOVE PIPING AS INDICATED ON PLANS.
- THE CONTRACTOR MUST ENSURE THAT A MINIMUM OF 10 FEET (OUTSIDE PIPE WALL TO OUTSIDE PIPE WALL) OF CLEARANCE IS MAINTAINED ON THE HORIZONTAL PLANE BETWEEN ALL WATER AND SEWER MAINS. ADDITIONALLY, THE CONTRACTOR MUST ALSO ENSURE THAT 18 INCHES OF VERTICAL CLEARANCE IS MAINTAINED BETWEEN WATER AND SEWER MAINS THAT CROSS. IMMEDIATELY NOTIFY ENGINEER OF CONFLICTS.
- LOCATIONS OF FITTINGS, BENDS, VALVES, AND OTHER APPURTENANCE ARE APPROXIMATE. PROVIDE ADEQUATE SPACING BETWEEN FIXTURES TO MAINTAIN PIPE INTEGRITY. PROVIDE AS BUILT LOCATIONS FOR ALL FIXTURES.
- ANY EXISTING OR NEW VALVES THAT CONTROL THE TOWN OF PARKER WATER SUPPLY SHALL BE OPERATED BY CITY PERSONNEL ONLY.
- PRESSURE TEST AND DISINFECT ALL WATER LINES IN ACCORDANCE WITH THE PARKER WATER & SANITATION DISTRICT STANDARDS AND SPECIFICATIONS MANUAL, JANUARY 2017 AND ALL OTHER GOVERNING AGENCIES' STANDARDS.
- ALL FITTINGS SHALL BE MECHANICAL JOINT WITH CONCRETE THRUST BLOCKS MEETING PARKER WATER & SANITATION DISTRICT STANDARDS AND SPECIFICATIONS MANUAL, JANUARY 2017 AND ALL OTHER GOVERNING AGENCIES' STANDARDS.
- ALL DUCTILE IRON FITTINGS TO BE WRAPPED IN POLYWRAP.
- PER THE CURRENT COLORADO DEPARTMENT OF PUBLIC HEALTH AND ENVIRONMENT REQUIREMENTS, THE CONTRACTOR SHALL HAVE THE WATER MAIN WORK (ie. CUT, GATE VALVES & PIPE INSTALLATION) INSPECTED AND TESTED PER CURRENT CDPHE PROCEDURES AND OBSERVED BY A DESIGNATED OWNERS INSPECTOR.

SEWER NOTES

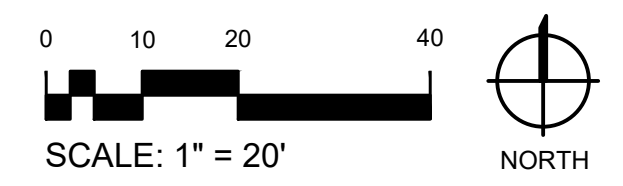
- UNLESS OTHERWISE NOTED, ALL MATERIALS AND WORKMANSHIP SHALL CONFORM TO THE CURRENT PARKER WATER & SANITATION DISTRICT STANDARDS AND SPECIFICATIONS AND ANY APPLICABLE TOWN OF PARKER MODIFICATIONS OR APPROPRIATE MASTER SPECIFICATION.
- UNLESS OTHERWISE SPECIFIED, SANITARY SEWER PIPE SHALL BE PVC IN CONFORMANCE WITH ASTM D-3034, SDR 26. ALL SERVICES AND CONNECTIONS SHALL CONFORM TO THE CURRENT PARKER WATER & SANITATION DISTRICT STANDARD SPECIFICATIONS AND SPECIFICATIONS AND ANY APPLICABLE TOWN OF PARKER MODIFICATIONS.
- ALL PIPES SHALL BE BEDDED WITH TYPE 1 BEDDING PER CURRENT PARKER WATER & SANITATION DISTRICT STANDARDS AND SPECIFICATIONS & ANY APPLICABLE TOWN OF PARKER MODIFICATIONS.
- PER CURRENT COLORADO DEPARTMENT OF PUBLIC HEALTH AND ENVIRONMENT REQUIREMENTS, THE CONTRACTOR SHALL HAVE THE SEWER WORK INSPECTED AND TESTED PER DEQ PROCEDURES AND OBSERVED BY A DESIGNATED OWNERS INSPECTOR. MANHOLE TESTING SHALL BE PERFORMED PRIOR TO FINAL SURFACE RESTORATION.
- CONTRACTOR SHALL SUPPLY ALL MATERIALS, EQUIPMENT AND FACILITIES REQUIRED FOR TESTING ALL UTILITY PIPES IN ACCORDANCE WITH PARKER WATER & SANITATION DISTRICT STANDARDS AND SPECIFICATIONS COST OF ALL TESTING SHALL BE THE RESPONSIBILITY OF THE CONTRACTOR.
- SANITARY SEWER PIPE AND MANHOLES SHALL BE TESTED FOR LEAKAGE PER CURRENT PARKER WATER & SANITATION DISTRICT STANDARDS AND SPECIFICATIONS AND ANY APPLICABLE TOWN OF PARKER STANDARDS.
- AT THE DISCRETION OF THE ENGINEER, THE CONTRACTOR SHALL CONDUCT DEFLECTION TESTING OF SANITARY SEWER PIPES BY PULLING AN APPROVED MANDREL THROUGH THE COMPLETED PIPE LINE FOLLOWING TRENCH COMPACTION. THE DIAMETER OF THE MANDREL SHALL BE 95% OF THE DESIGNED PIPE DIAMETER. TESTING SHALL BE CONDUCTED NO MORE THAN 7 DAYS AFTER THE TRENCH HAS BEEN BACKFILLED AND COMPACTED.
- PRIOR TO MANDREL TESTING AND/OR TV INSPECTION, THE CONTRACTOR SHALL FLUSH AND CLEAN ALL SEWER PIPE AND MANHOLES.
- CONTRACTOR SHALL FIELD VERIFY LINE AND GRADE OF ANY EXISTING AND PROPOSED UTILITY.

DRY UTILITY NOTES

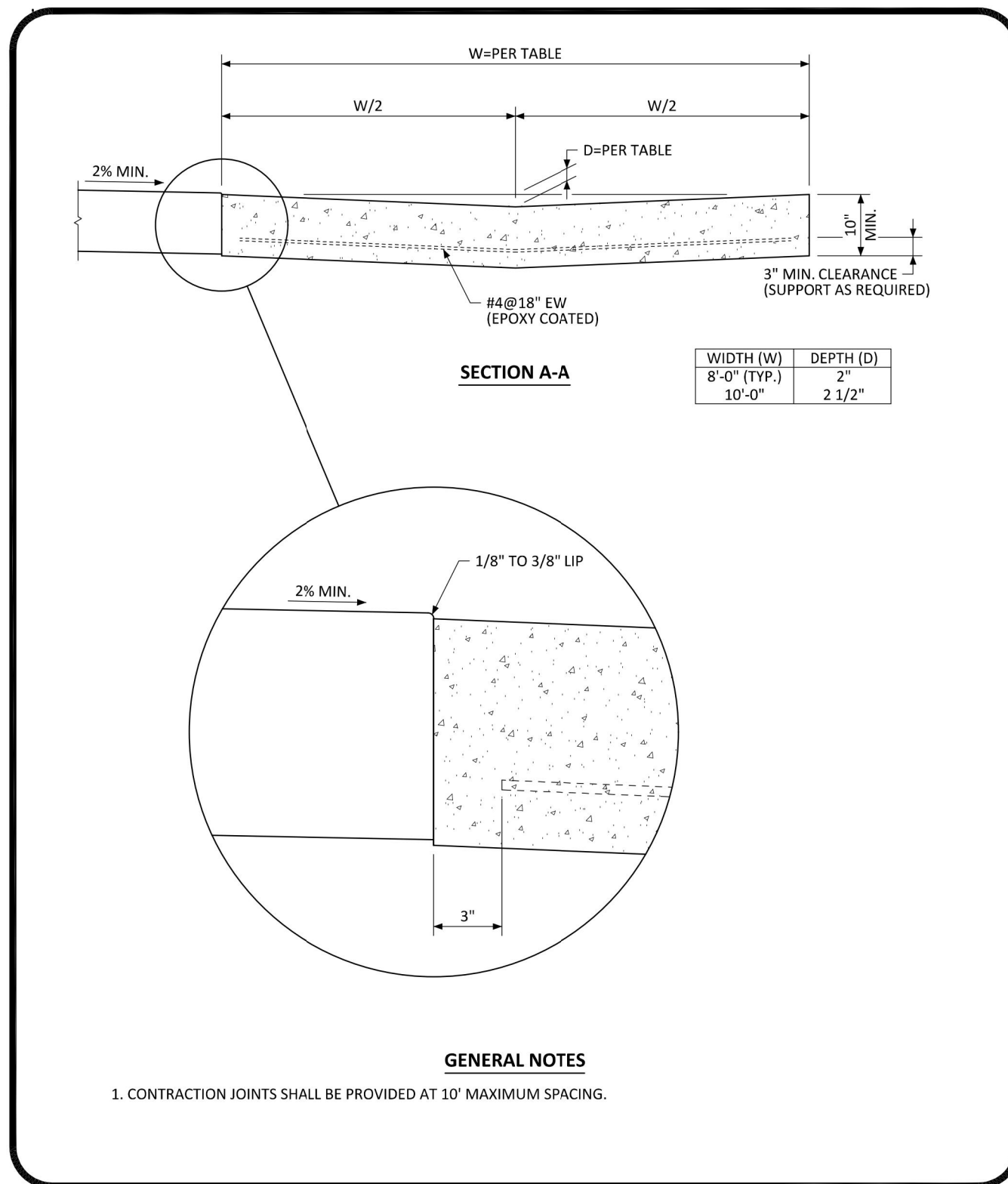
- THE CONTRACTOR IS RESPONSIBLE FOR COORDINATING THE INSTALLATION OF ALL "DRY" UTILITIES (ELECTRIC, GAS, TELEPHONE) WITH SERVICE PROVIDERS.
- REFER TO ELECTRICAL PLANS FOR ADDITIONAL CONDUIT AND SITE LIGHTING REQUIREMENTS.
- REFER TO LANDSCAPE PLANS FOR IRRIGATION CONDUIT.
- THE CONTRACTOR IS RESPONSIBLE TO CALL 1-800-424-5555 (OR 811) AT LEAST 2 WORKING DAYS PRIOR TO ANY EARTH DISTURBING ACTIVITIES OR UTILITY EXCAVATIONS.



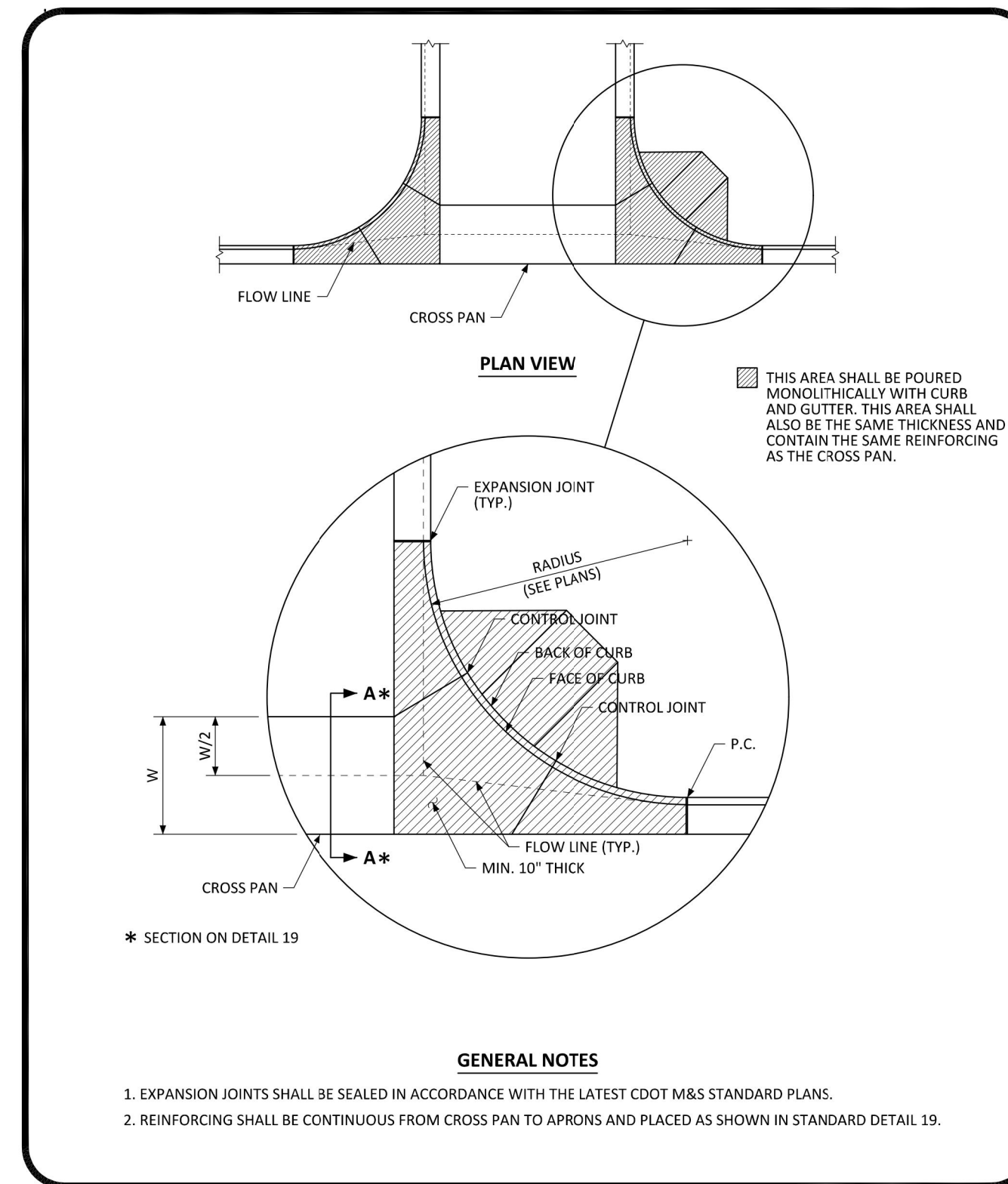
1 UTILITY PLAN
C300



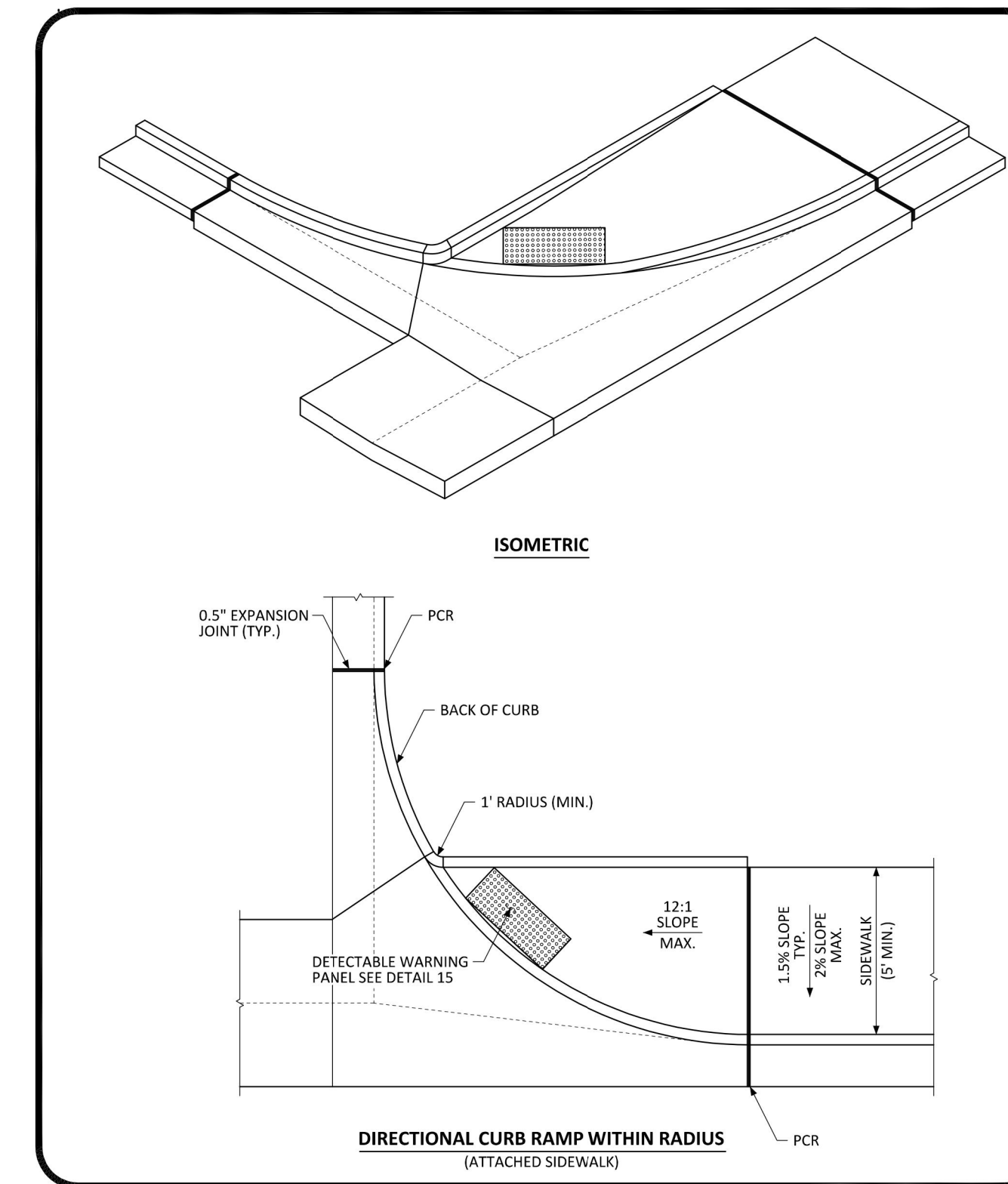
NOT FOR CONSTRUCTION - PRELIMINARY DESIGN



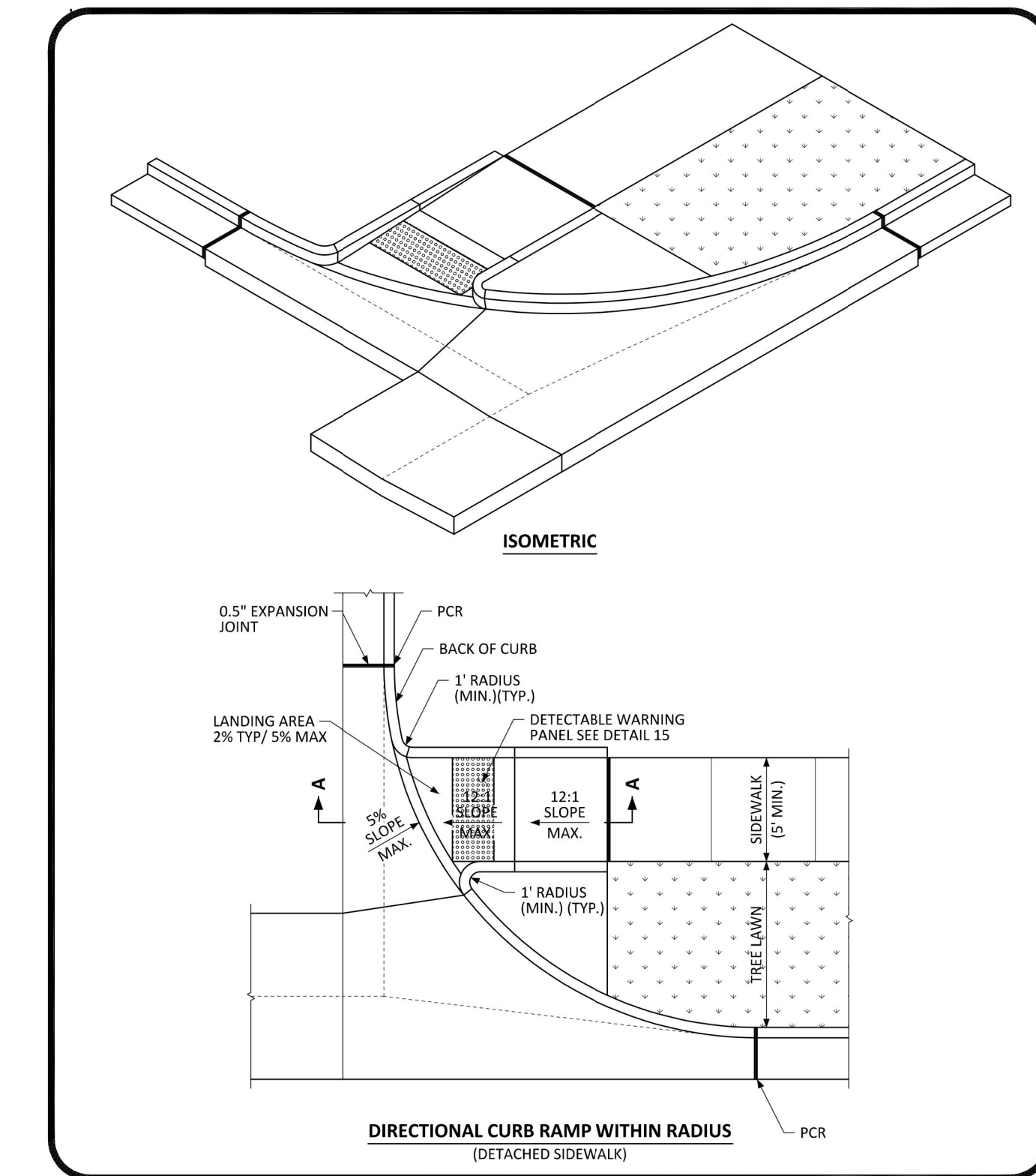
PARKER COLORADO INTERSECTION CROSS PAN LAYOUT STANDARD DETAIL DATE NOVEMBER 2020 DETAIL 19 1 OF 2



PARKER COLORADO INTERSECTION CROSS PAN LAYOUT STANDARD DETAIL DATE NOVEMBER 2020 DETAIL 19 2 OF 2



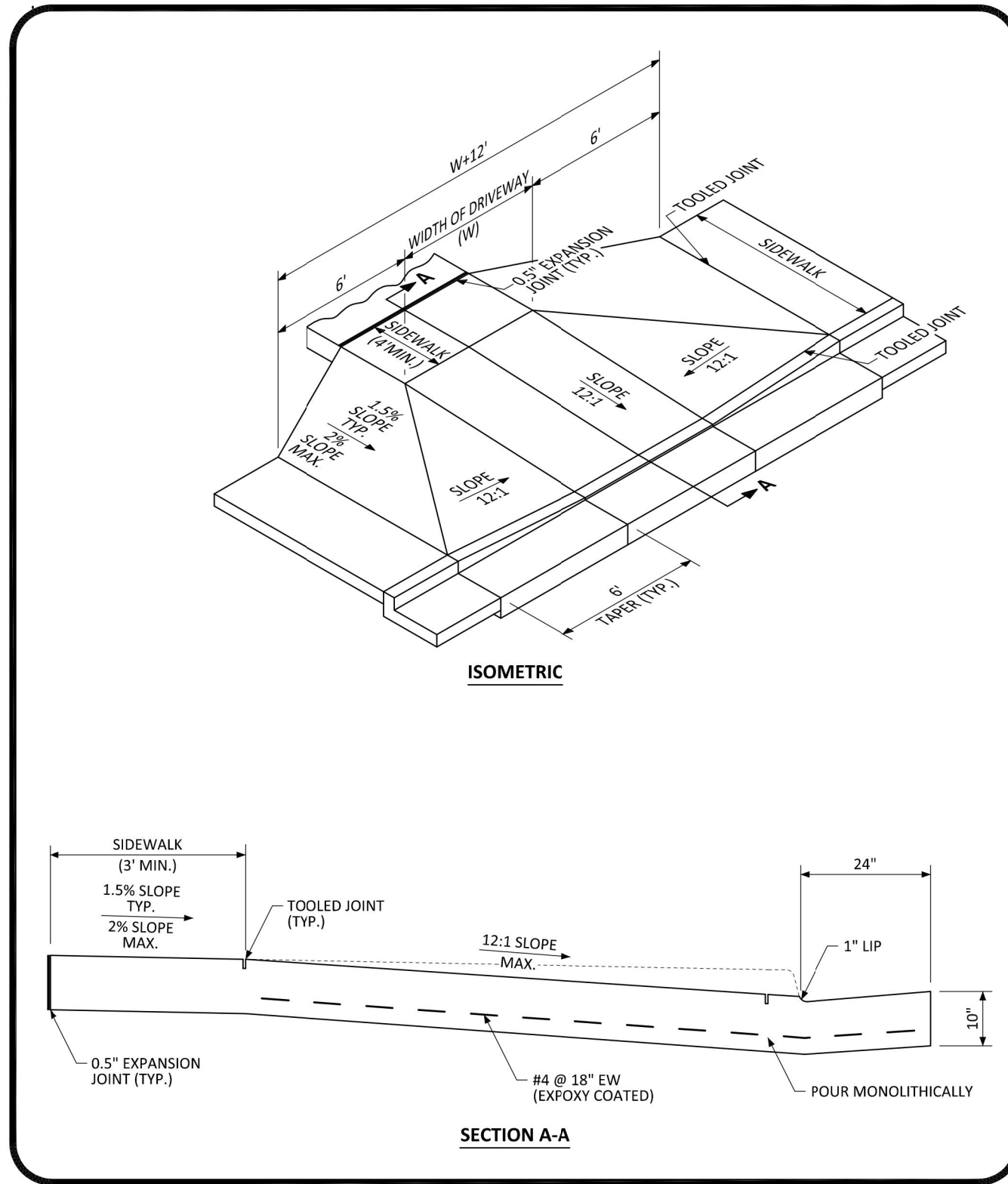
PARKER COLORADO DIRECTIONAL CURB RAMP WITHIN RADIUS LAYOUT STANDARD DETAIL DATE NOVEMBER 2020 DETAIL 18 1 OF 2



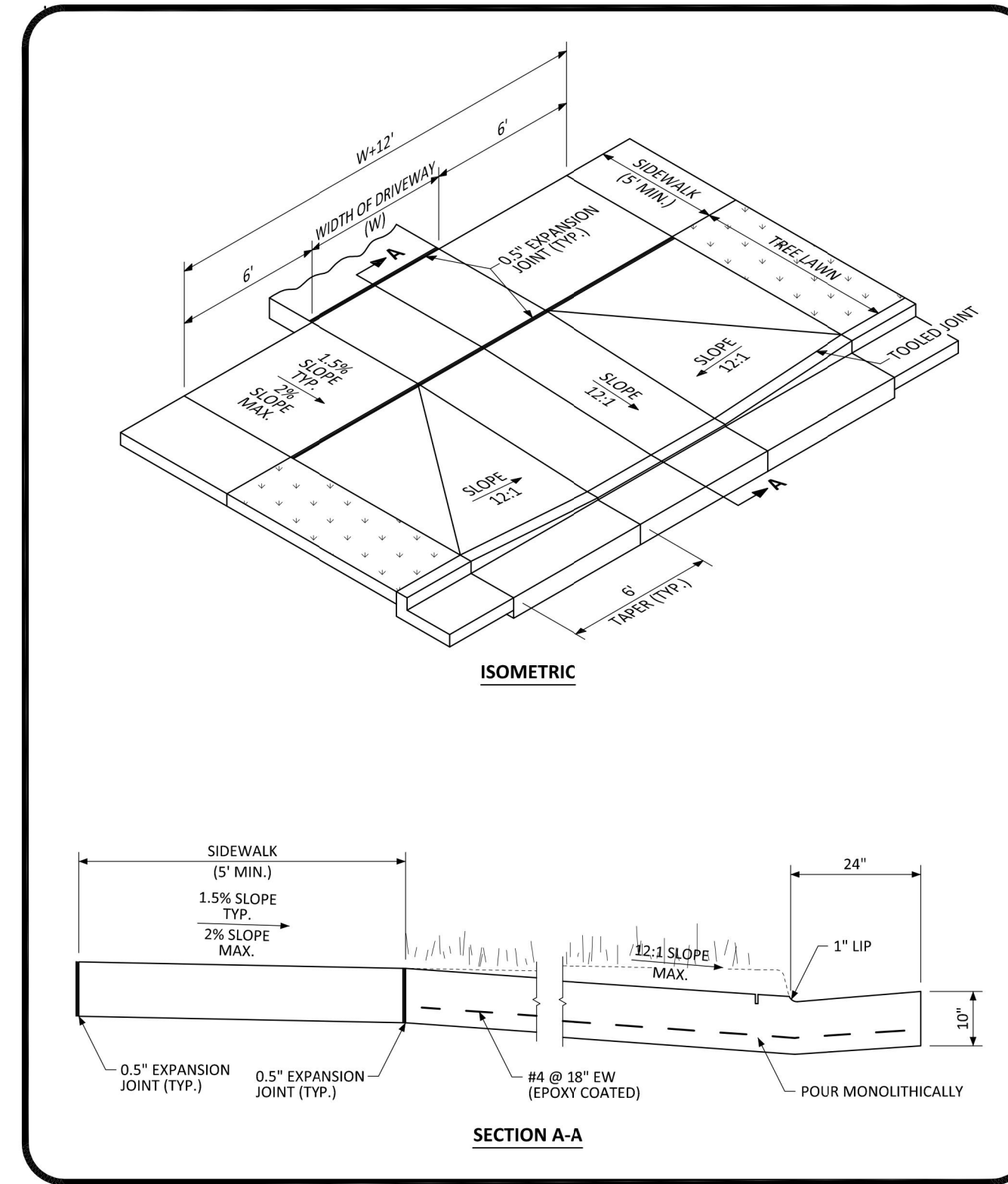
PARKER COLORADO DIRECTIONAL CURB RAMP WITHIN RADIUS LAYOUT STANDARD DETAIL DATE NOVEMBER 2020 DETAIL 18 2 OF 2

1 CROSSPAN
C400

2 CURB RAMP
C400

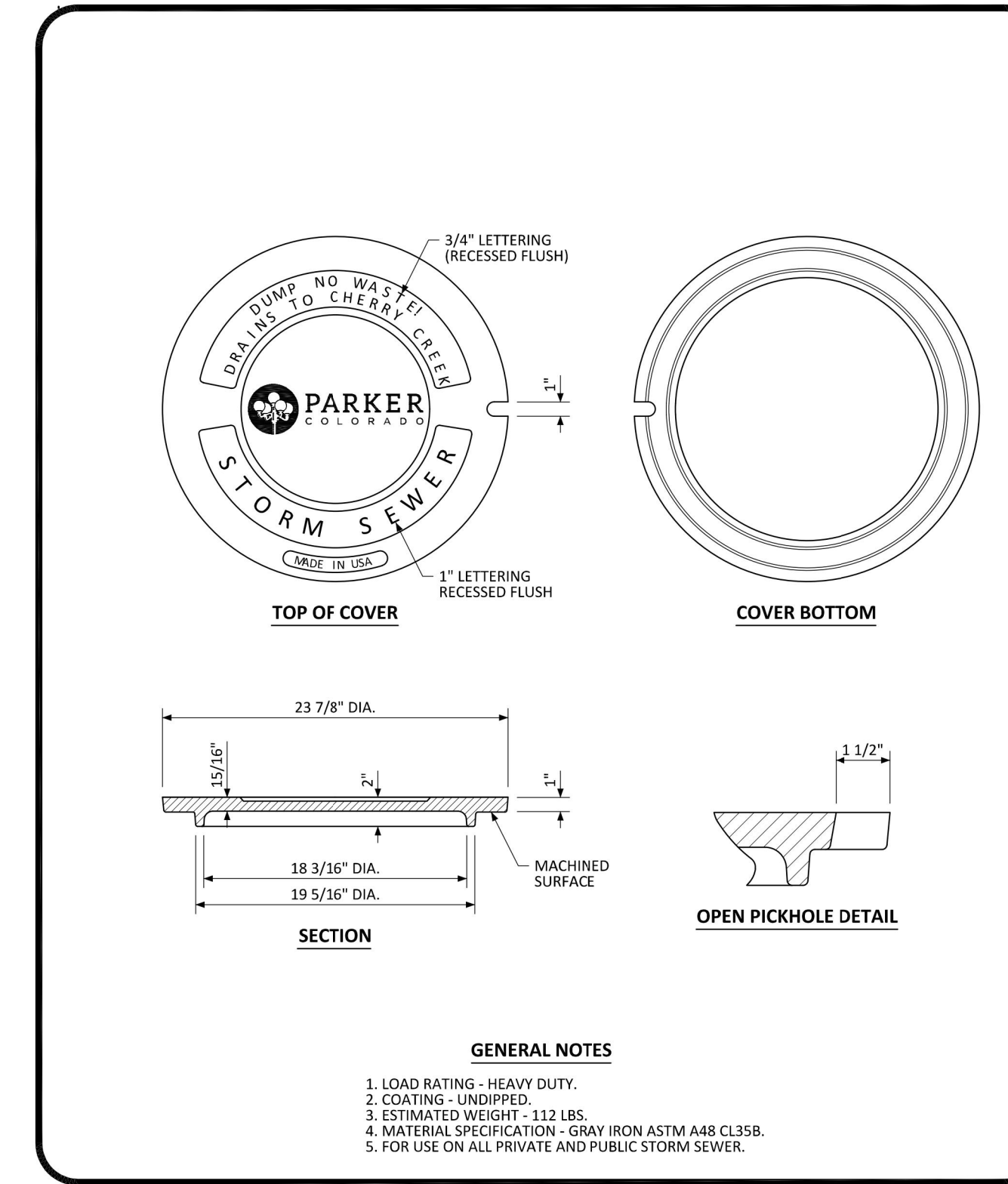


PARKER COLORADO COMMERCIAL DRIVEWAY WITH ATTACHED SIDEWALK STANDARD DETAIL DATE NOVEMBER 2020 DETAIL 20 1 OF 2



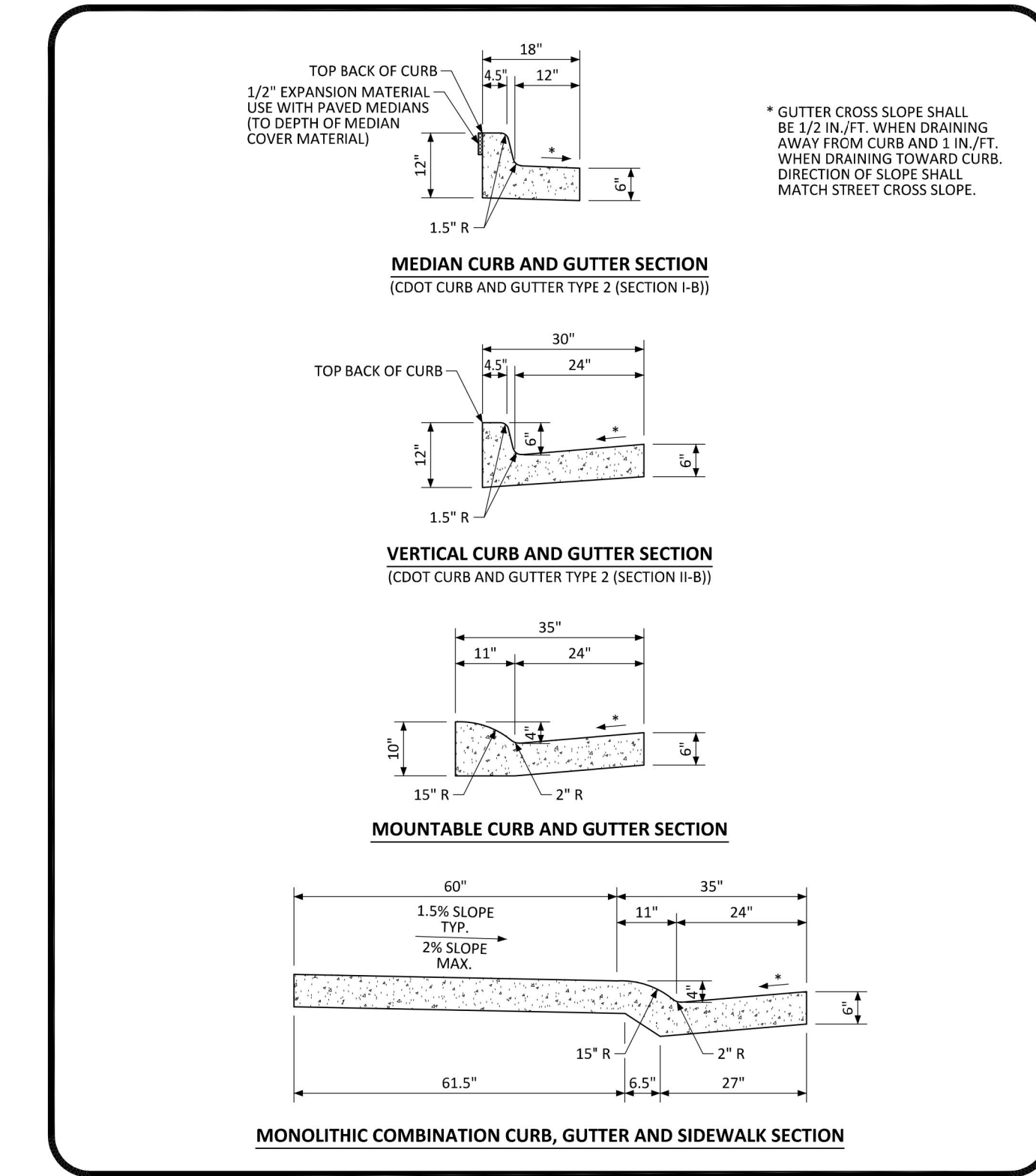
PARKER COLORADO COMMERCIAL DRIVEWAY WITH DETACHED SIDEWALK STANDARD DETAIL DATE NOVEMBER 2020 DETAIL 20 2 OF 2

3 DRIVEWAY CUT
C400



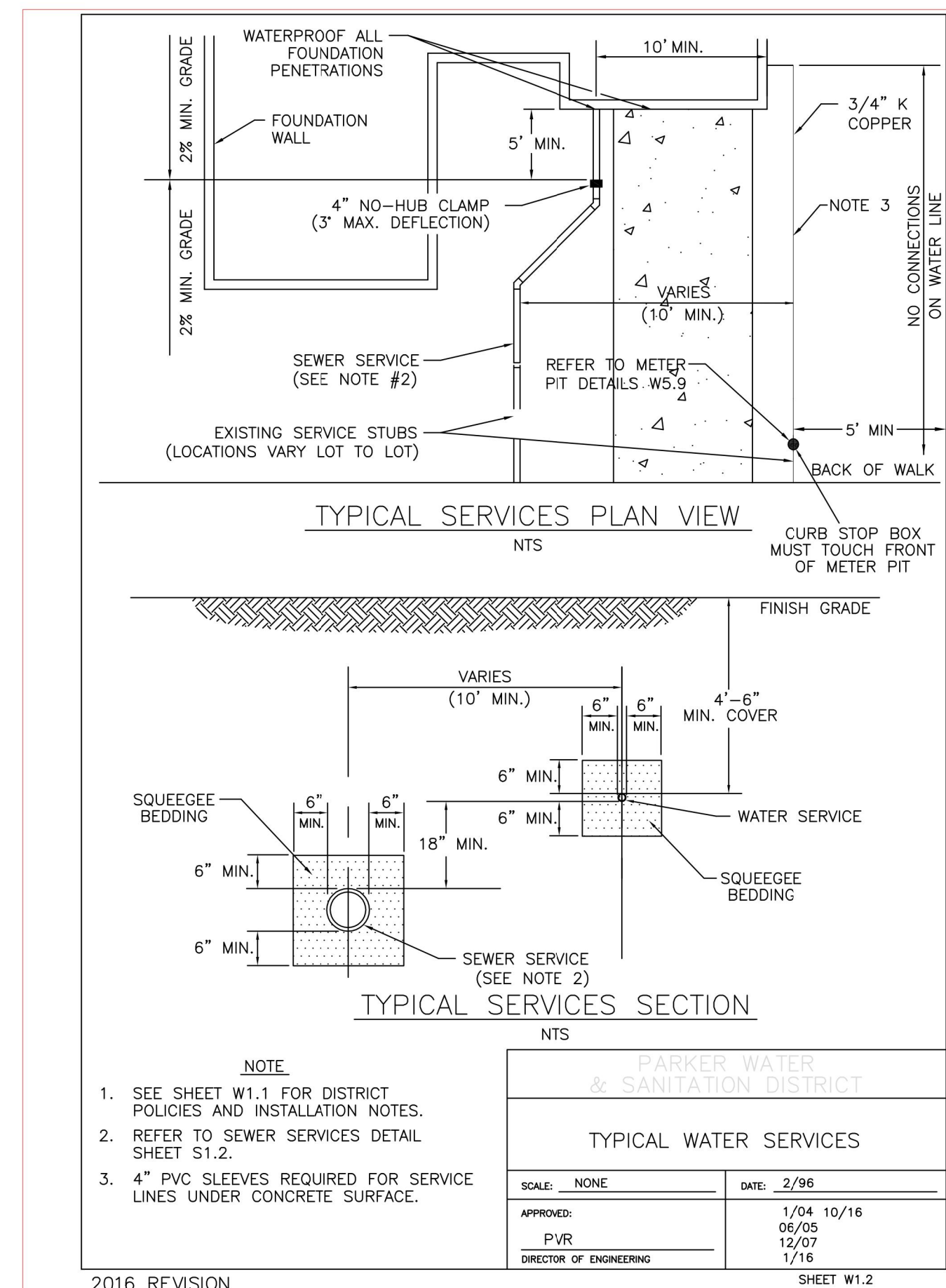
PARKER COLORADO MANHOLE COVER STANDARD DETAIL DATE NOVEMBER 2020 DETAIL 33 1 OF 1

4 STORM MANHOLE
C400

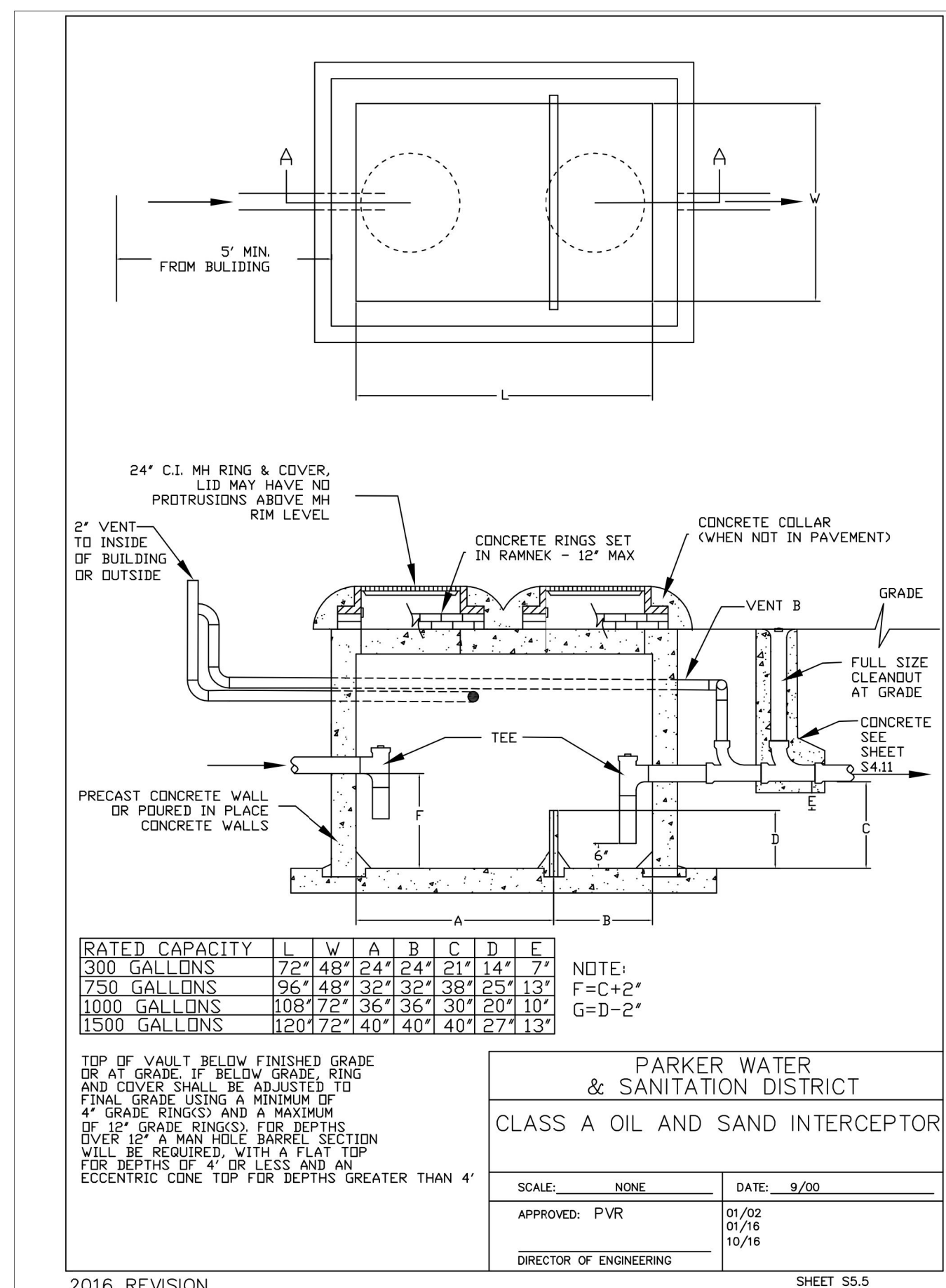


PARKER COLORADO CURB, GUTTER, AND SIDEWALK SECTIONS STANDARD DETAIL DATE NOVEMBER 2020 DETAIL 3 1 OF 1

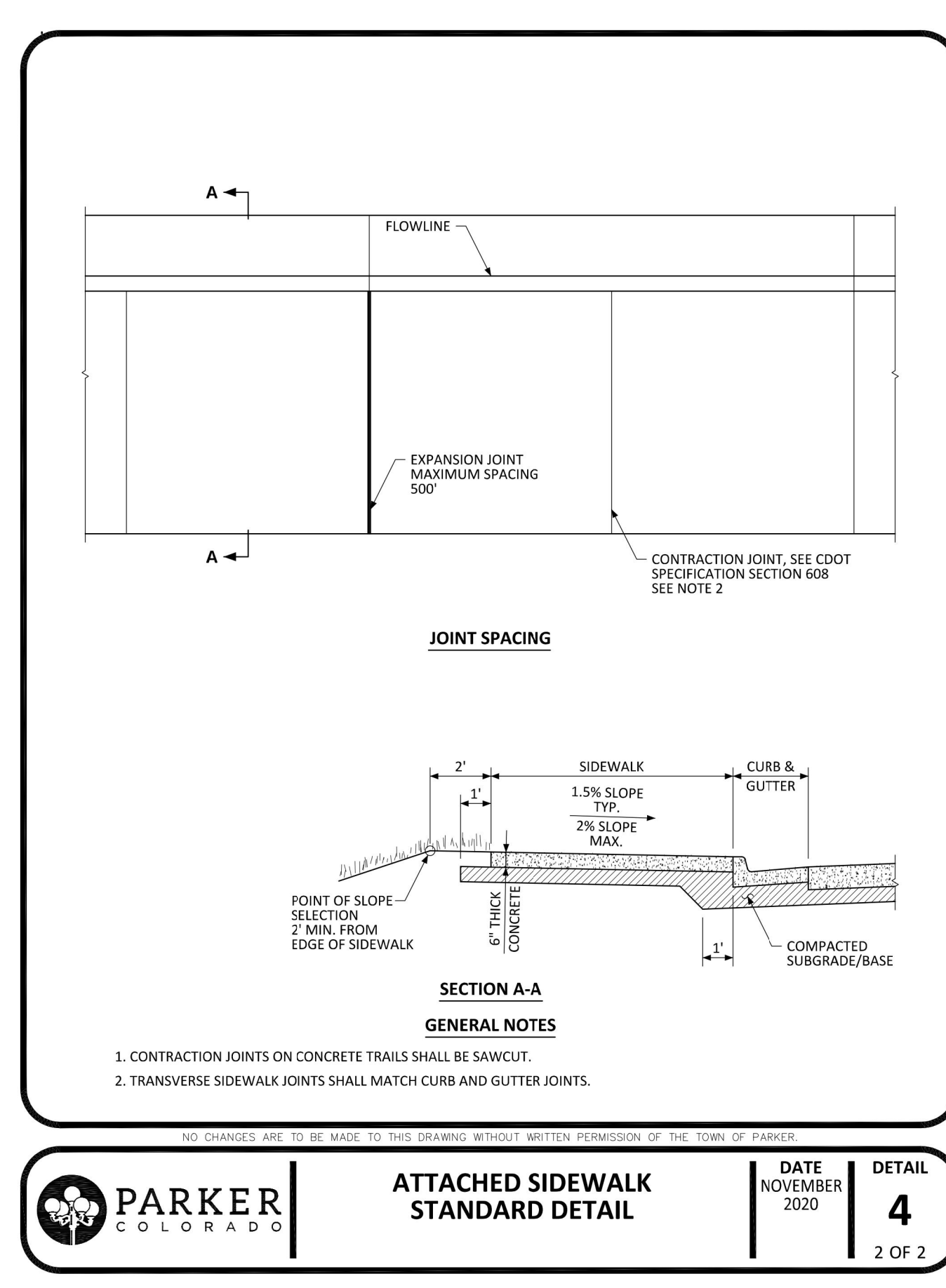
5 CURB & GUTTER
C400



3 TYPICAL WATER SERVICES
C401



2 SAND OIL INTERCEPTOR
C401



PARKER COLORADO

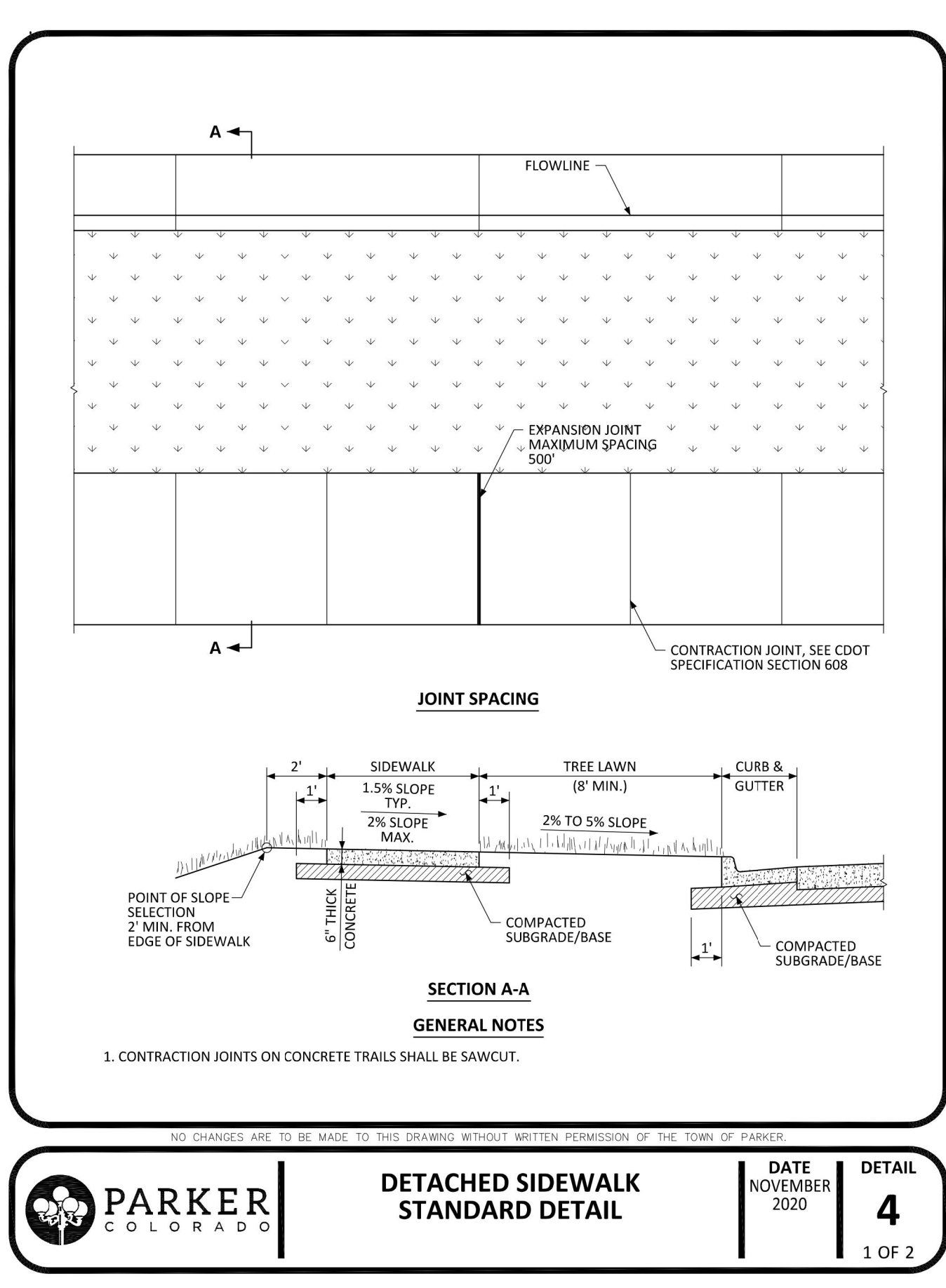
ATTACHED SIDEWALK STANDARD DETAIL

DATE: NOVEMBER 2020

DETAIL: 4

2 OF 2

1 SIDEWALK
C401



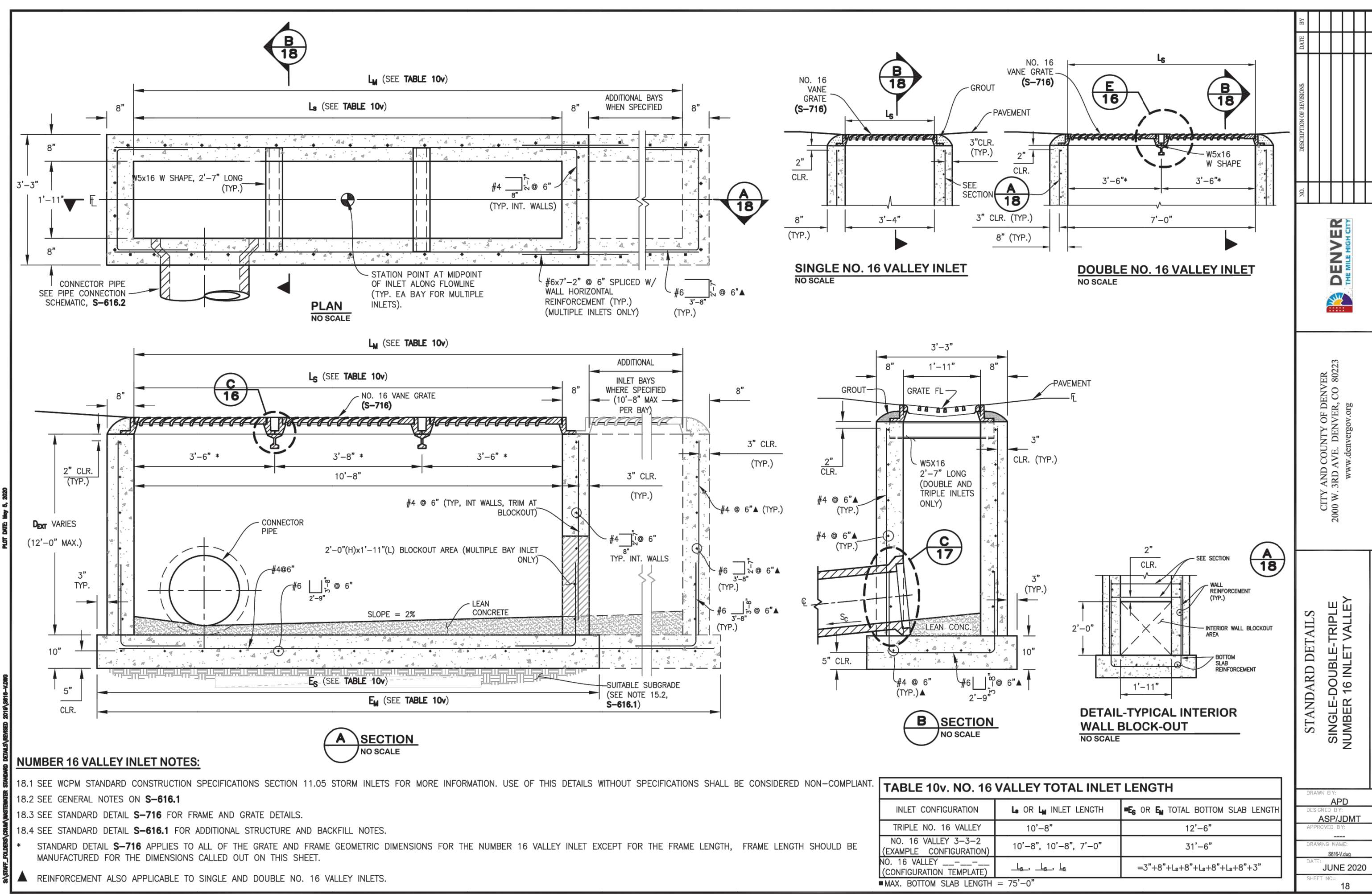
PARKER COLORADO

DETACHED SIDEWALK STANDARD DETAIL

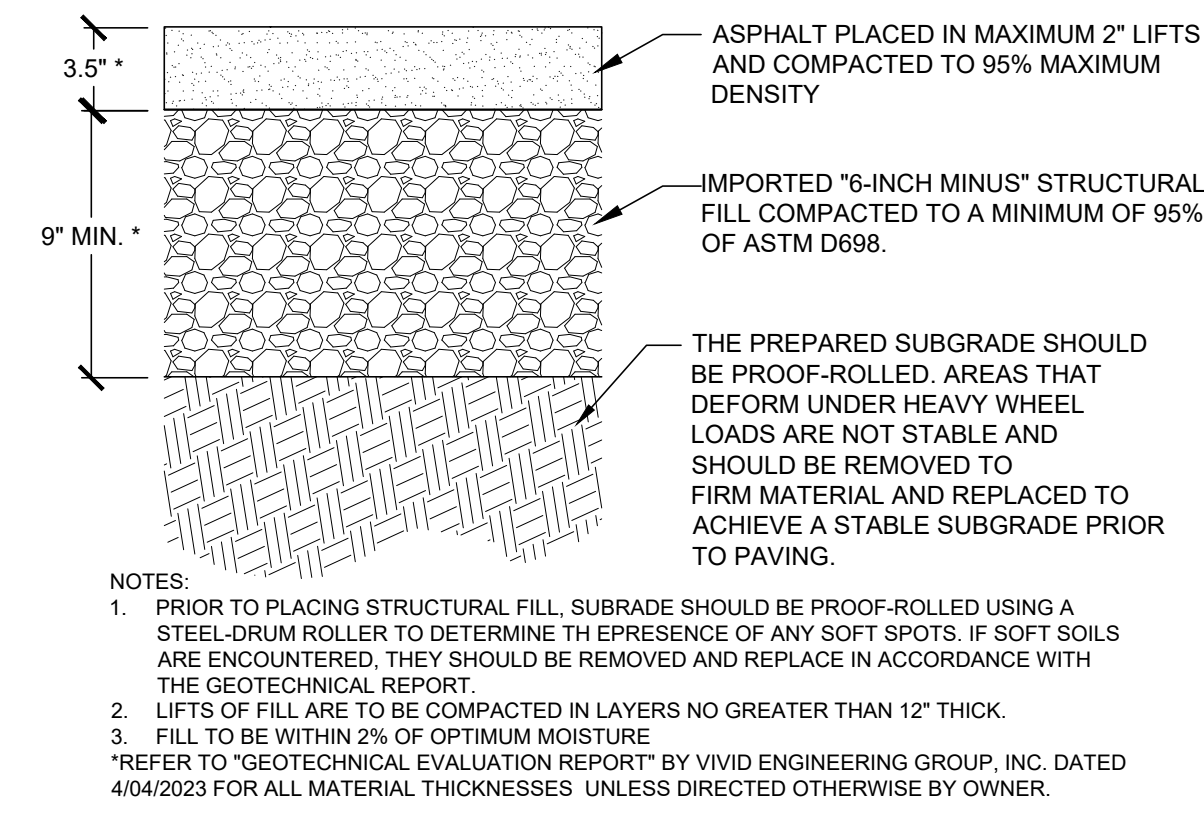
DATE: NOVEMBER 2020

DETAIL: 4

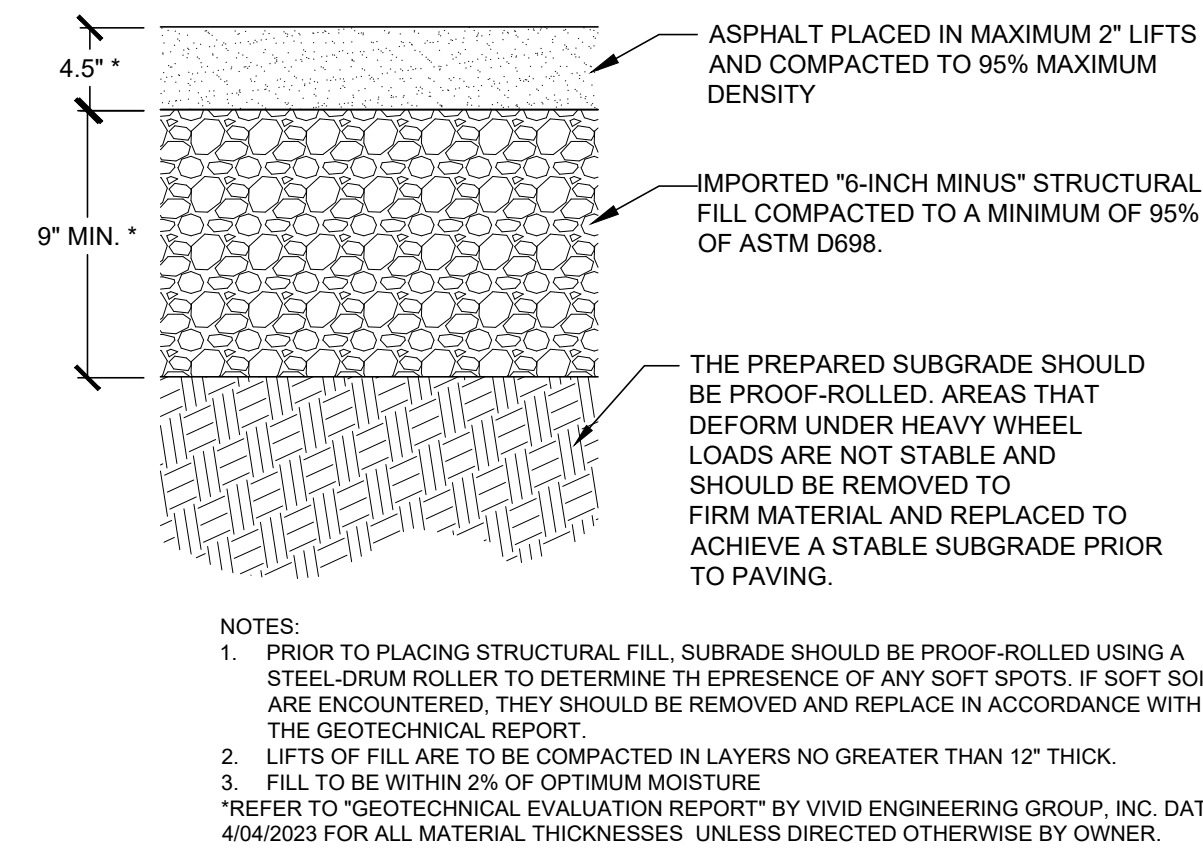
1 OF 2



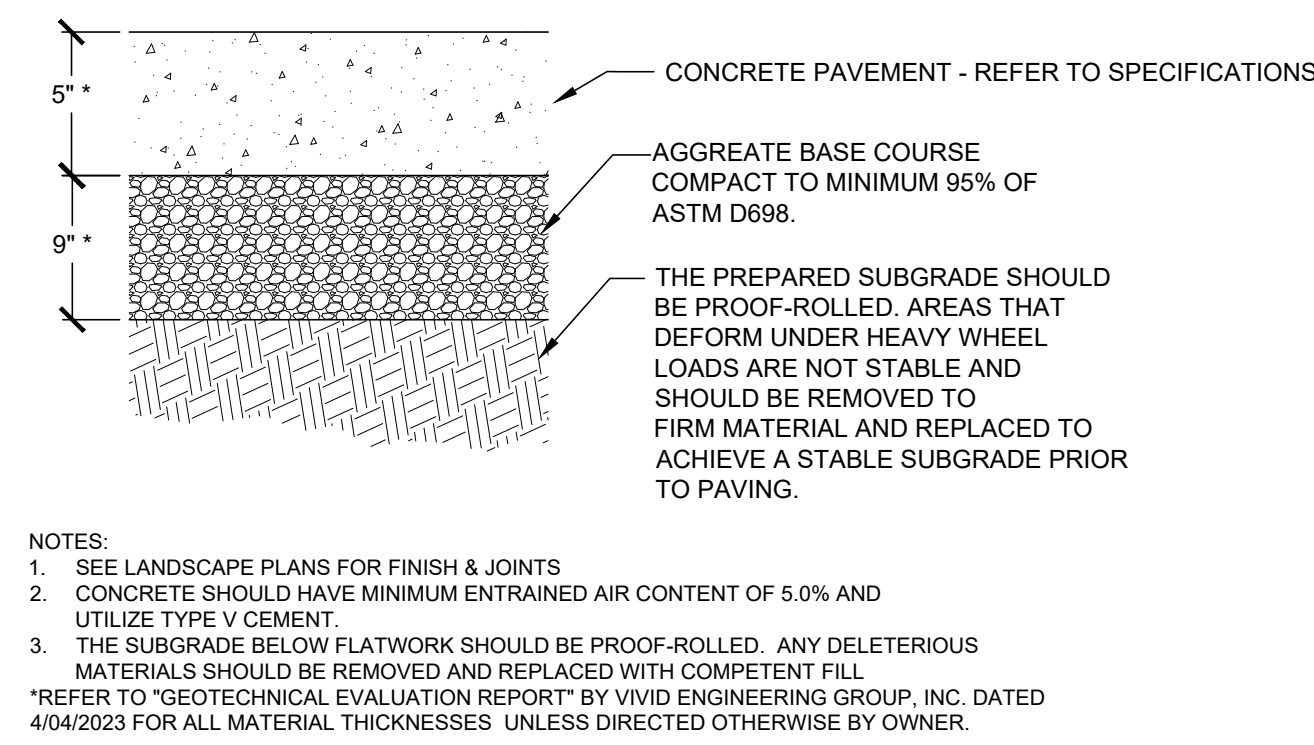
4 TYPE 16 STORM INLET
C401



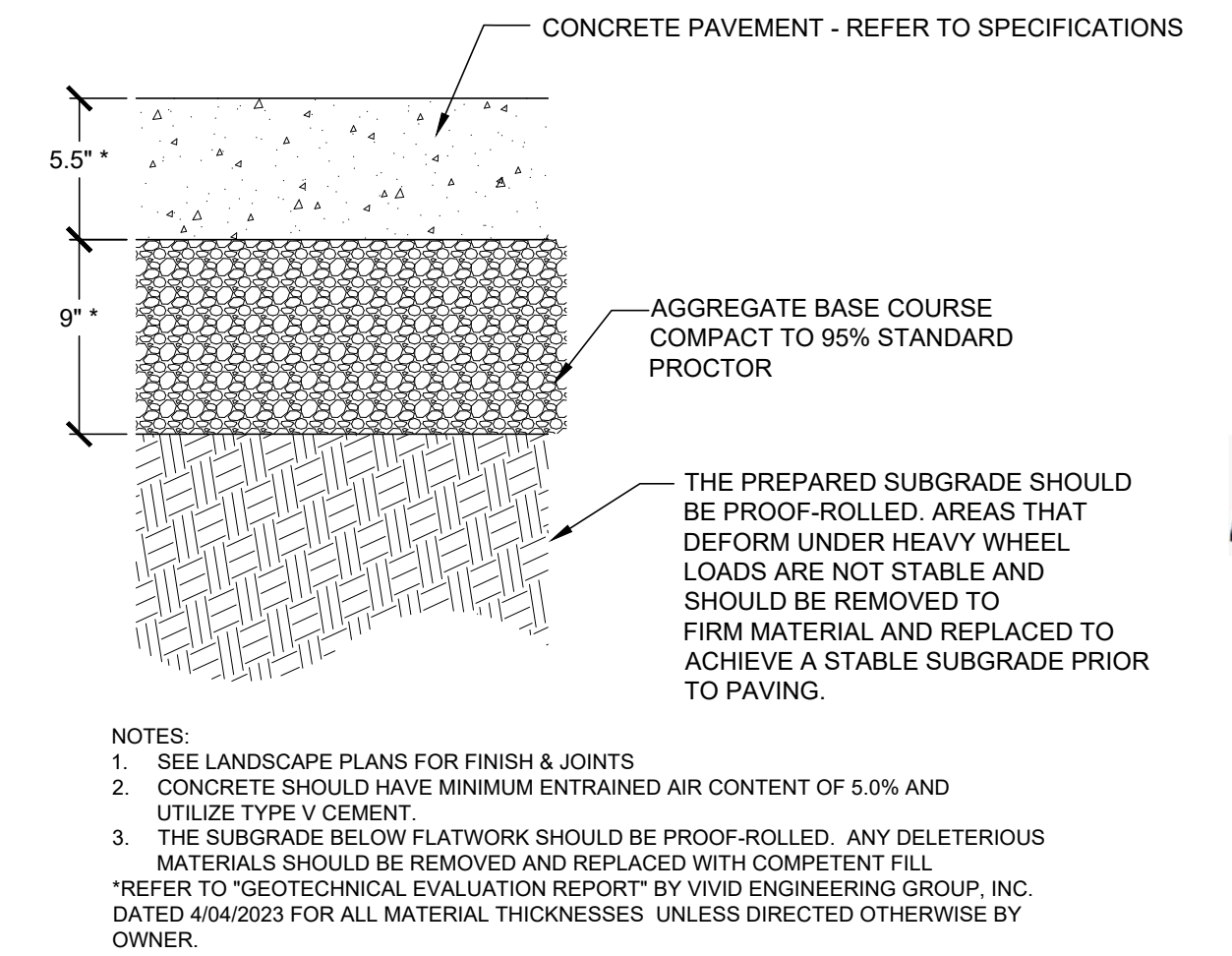
1 ASPHALT PAVEMENT STANDARD DUTY



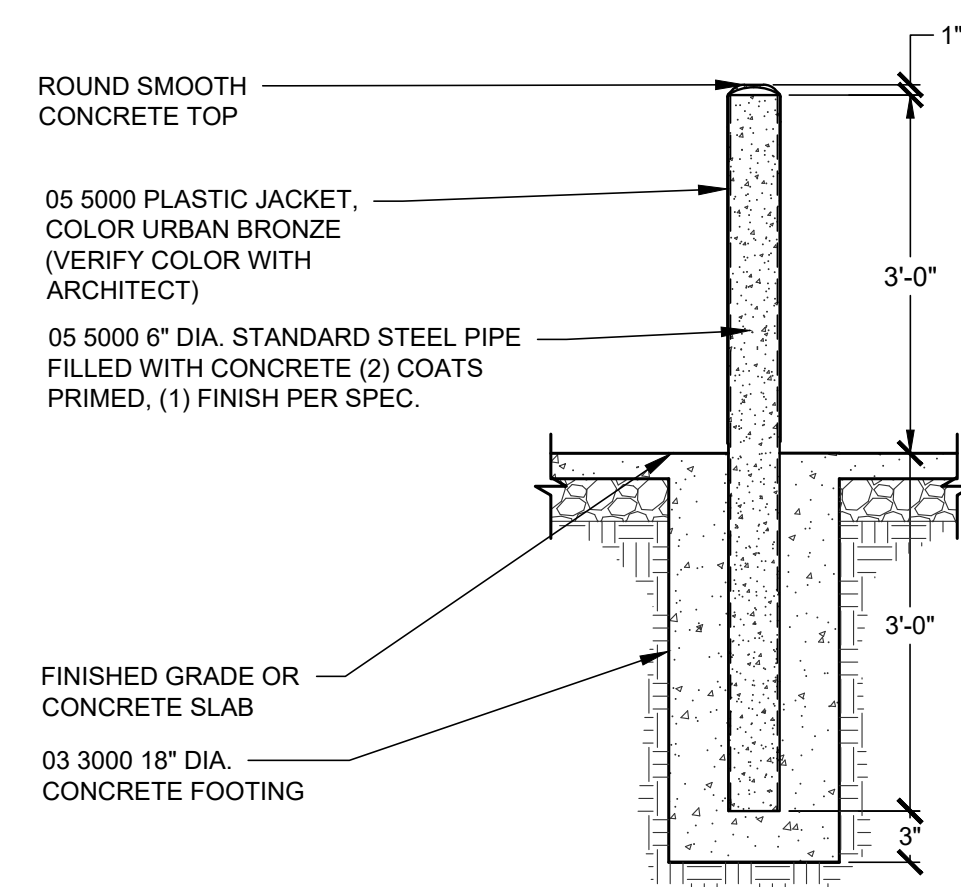
2 ASPHALT PAVEMENT HEAVY DUTY



3 CONCRETE PAVEMENT STANDARD DUTY

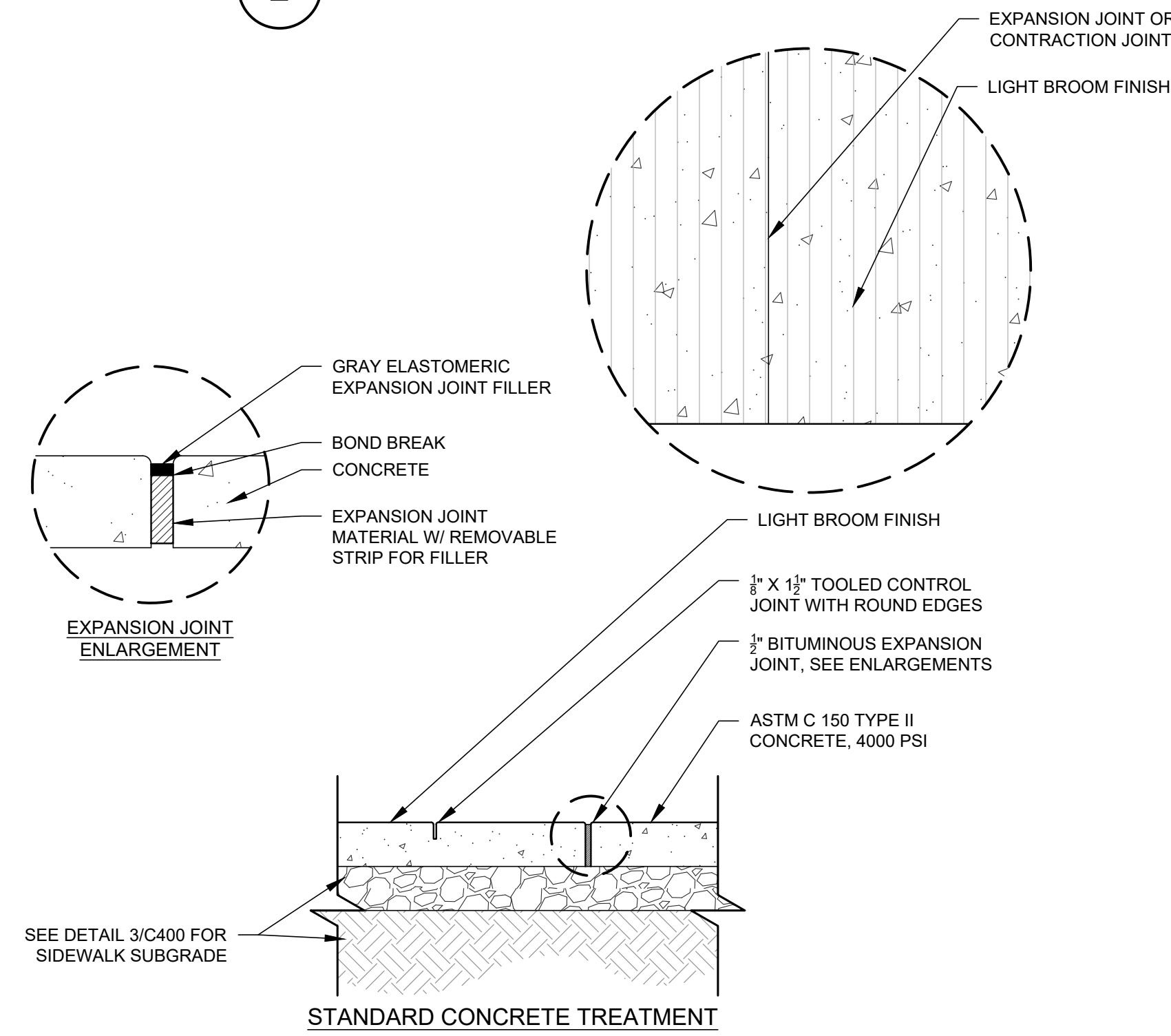


4 CONCRETE PAVEMENT HEAVY DUTY

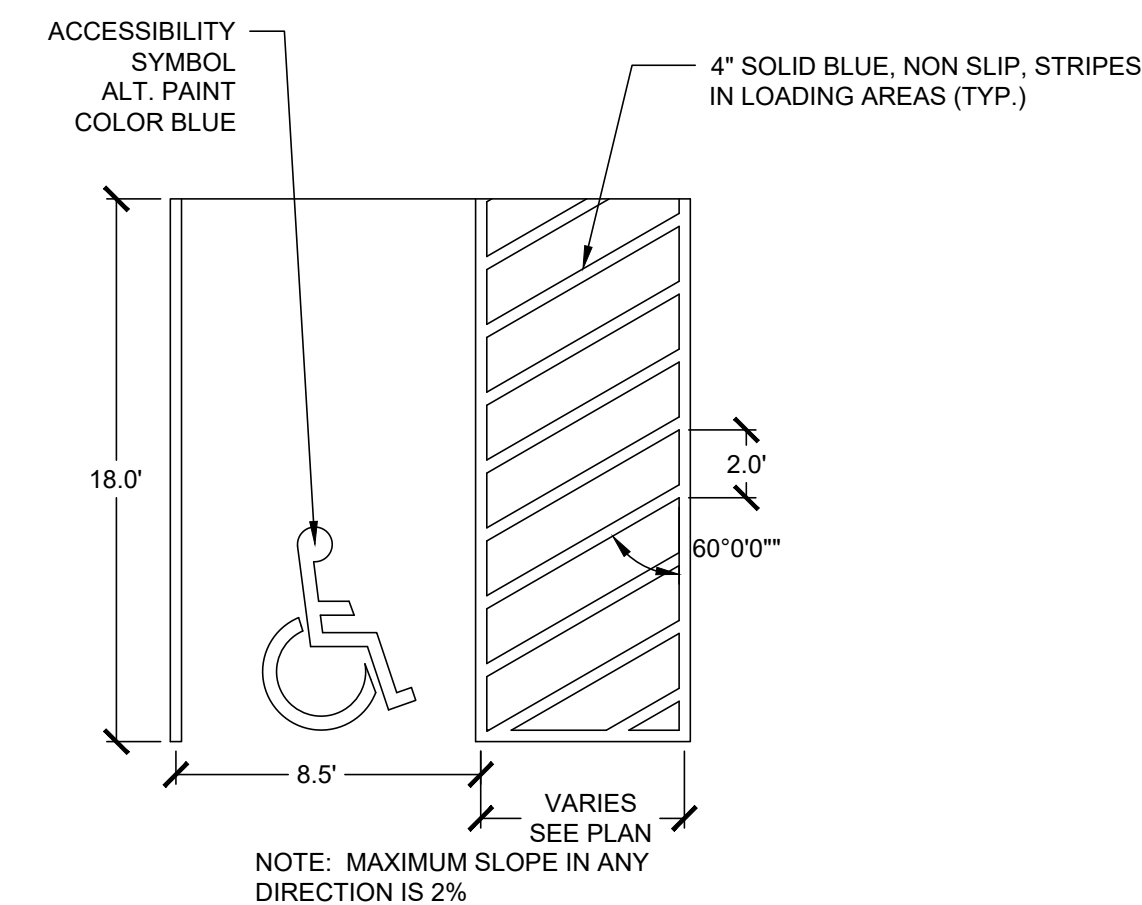


5 6" BOLLARD

EXTERIOR BOLLARD NOTES:
 1. 05 5000 PLASTIC JACKET, COLOR URBAN BRONZE (VERIFY COLOR WITH ARCHITECT).
 2. ROUND SMOOTH CONCRETE TOP
 3. 05 5000 6" DIA. STANDARD STEEL PIPE FILLED WITH CONCRETE (2) COATS PRIMED TO EXTEND 3'-0" ABOVE FINISHED GRADE, UNLESS NOTED OTHERWISE ON PLANS.
 4. TO EXTEND 3'-0" ABOVE FINISHED GRADE, UNLESS NOTED OTHERWISE ON PLANS.



6 CONCRETE JOINTING



7 ADA STRIPING

KeyKeeper Withstand Product Specifications

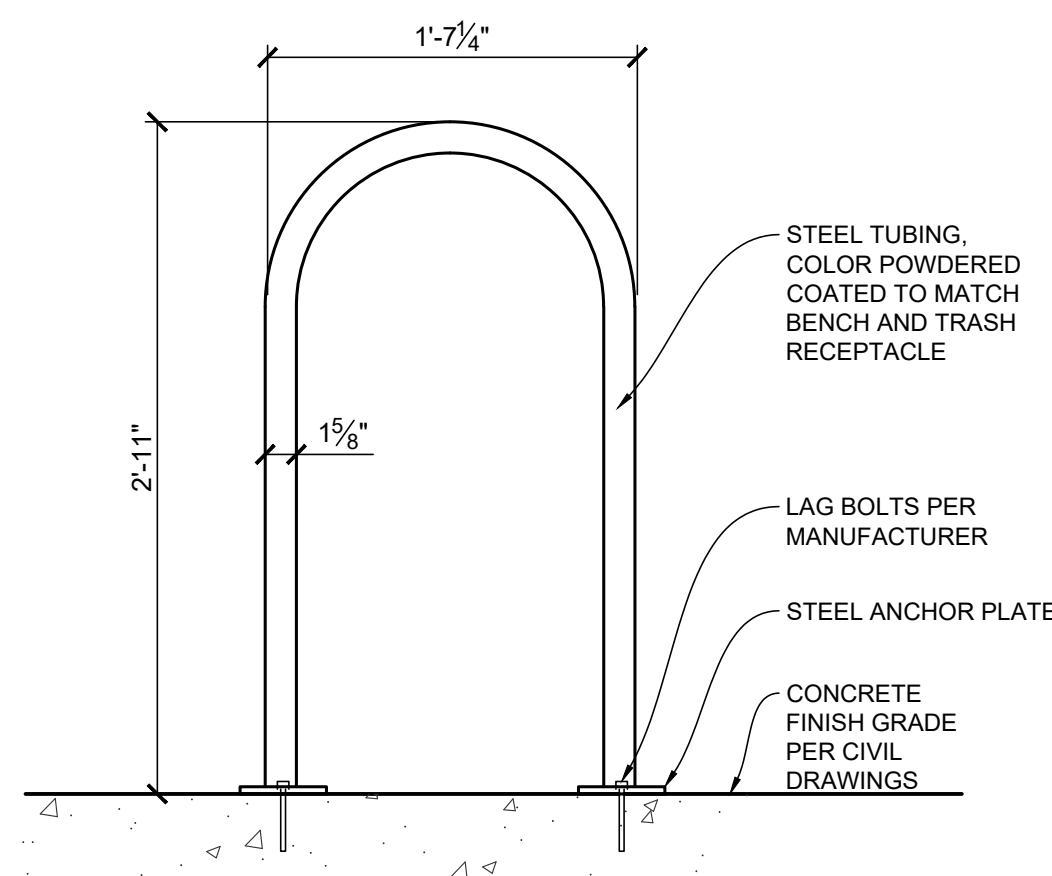
KeyKeeper Withstand is a freestanding version of our widely used KeyKeeper key drop system. KeyKeeper Withstand mounts to a concrete slab using four high-tensile spikes. KeyKeeper Withstand accepts approximately 100 sets of keys for after hour drops. KeyKeeper Withstand normally ships in a gray epoxy finish.



Weight: 87 lbs., Shipping: 1 Carton, ships via UPS
 Installation Time: 1 hour on average
 Compartment Size: Holds approx. 100 sets of keys
 Security: 1/2" plate steel fabrication, Master 6270 High Security padlock
 Mounting: Bolts to concrete using four high tensile Spikes

To order, call us toll free at 1-800-666-1283
 Secure Industries / KeyKeeper
 57 Galaxy Blvd., Bldg. 6, Toronto, ON M9W 5P1

11 KEYKEEPER WITH STAND



8 BIKE RACK

NOTE:
 1. MAGLIN MBR500-00003 (MBR500-S), SURFACE MOUNTED, COLOR TO MATCH BENCH AND TRASH
 2. INSTALL PER MANUFACTURER'S RECOMMENDATIONS.



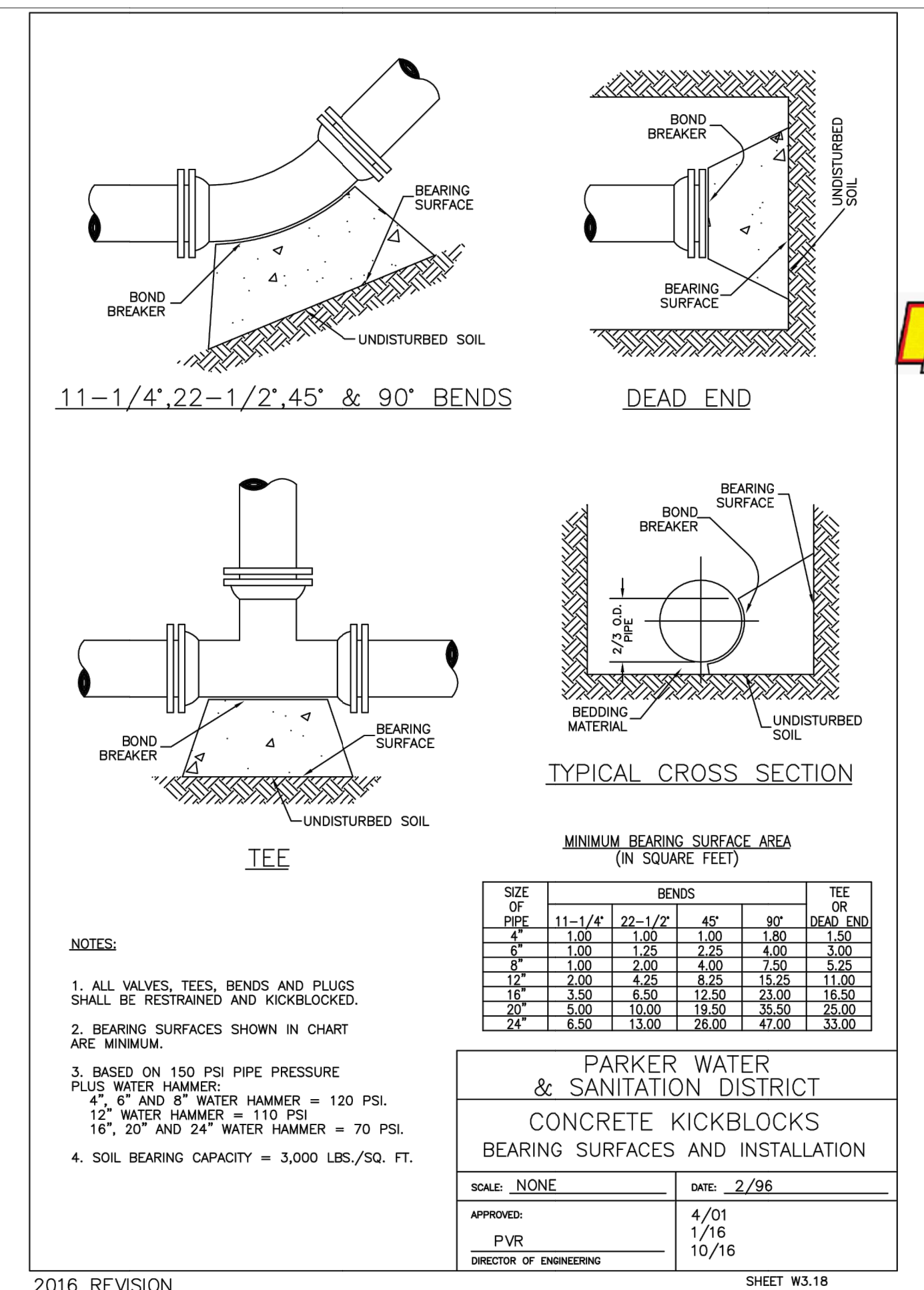
9 BENCH

NOTE:
 1. GLOBAL INDUSTRIAL: 6' OUTDOOR PARK BENCH WITH BLACK, STEEL SLAT, BLACK #9F694854BK
 2. INSTALL PER MANUFACTURER'S RECOMMENDATIONS.
 3. SEE SHEET A150 FOR LOCATIONS(S).

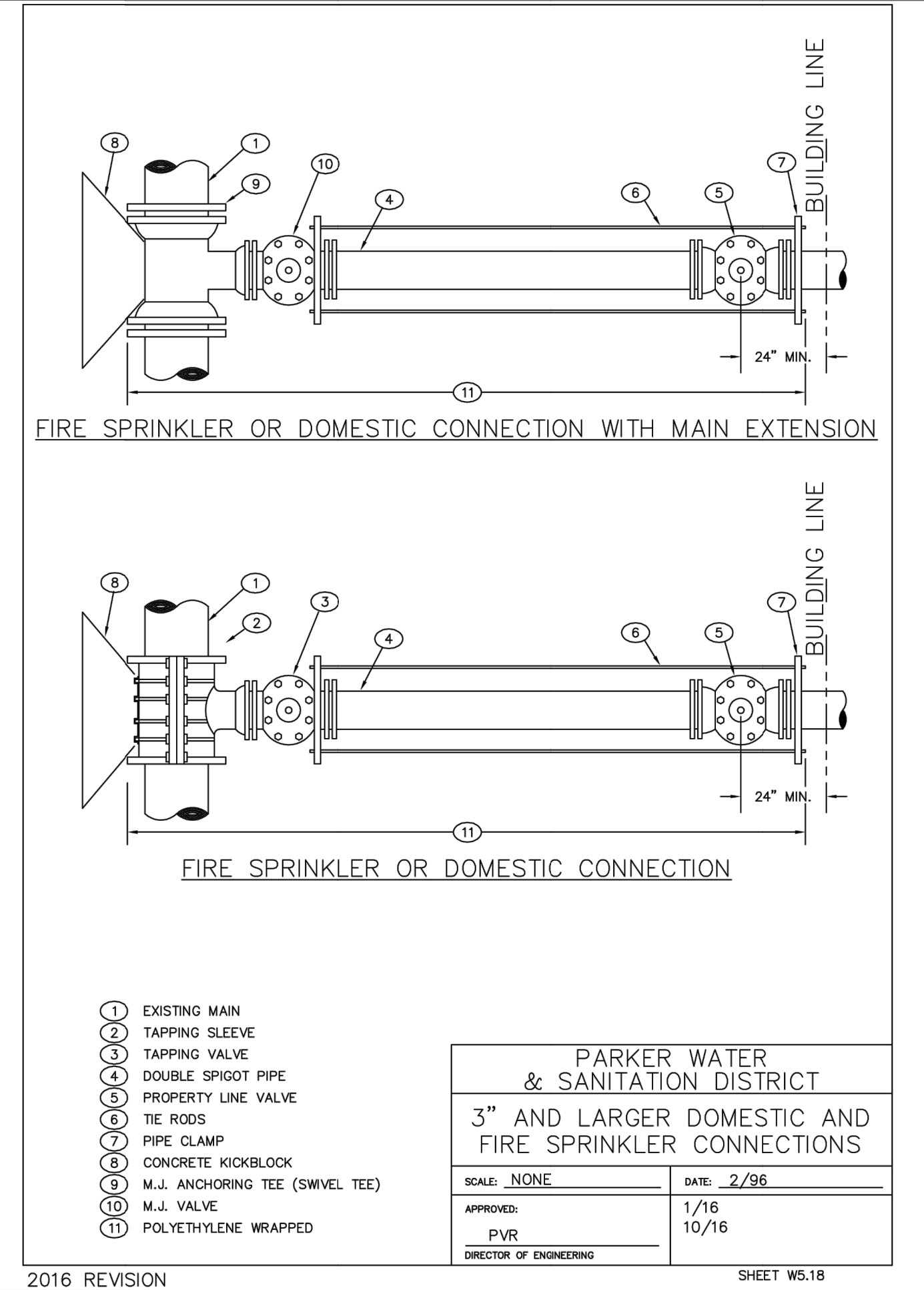


10 TRASH RECEPTACLE

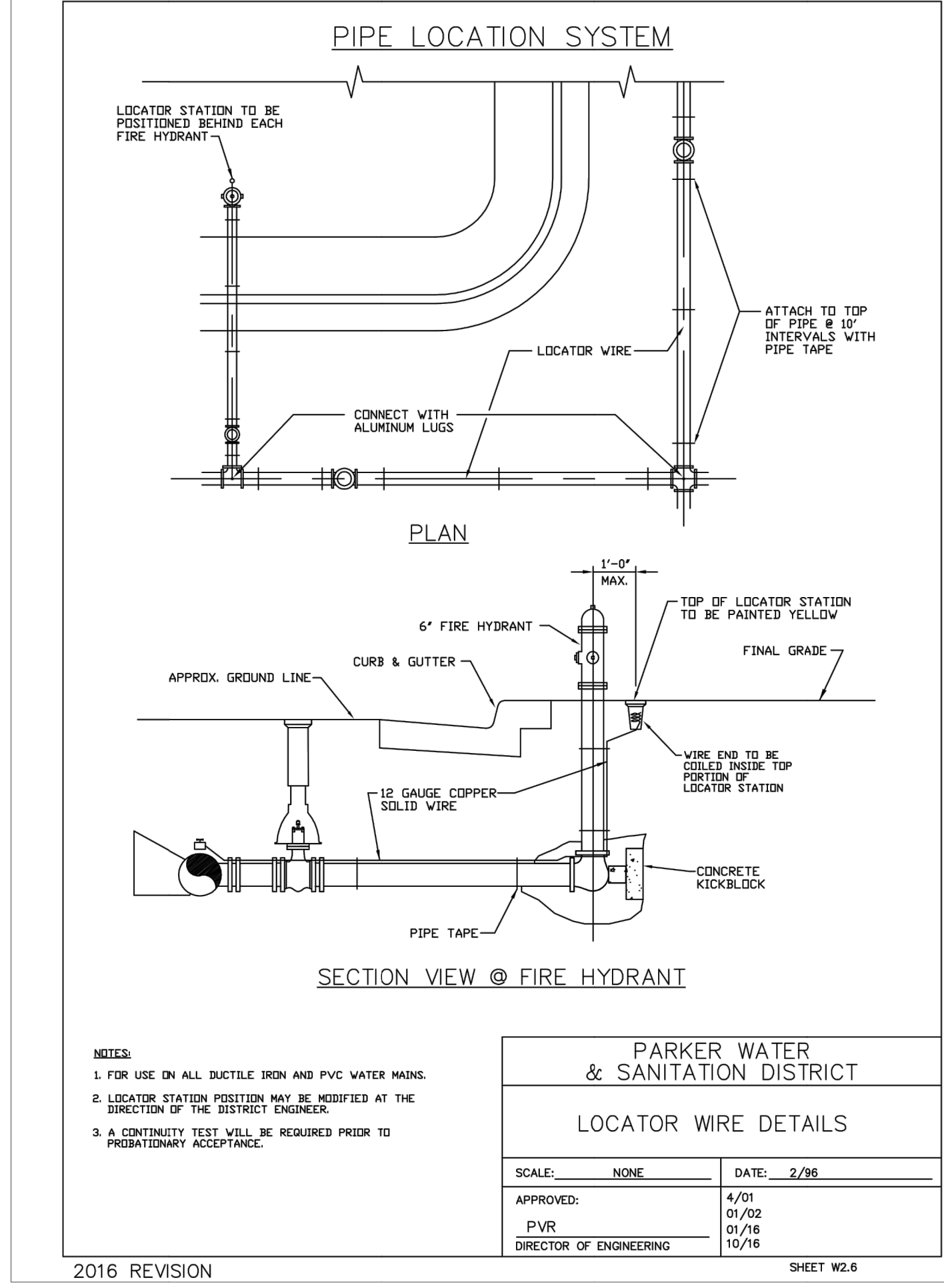
NOTE:
 1. GLOBAL INDUSTRIAL: OUTDOOR SLATTED STEEL TRASH CAN WITH RAIN BONNET LID, 36 GALLON, BLACK #9F260804BK
 2. INSTALL PER MANUFACTURER'S RECOMMENDATIONS.
 3. SEE SHEET A150 FOR LOCATIONS(S).



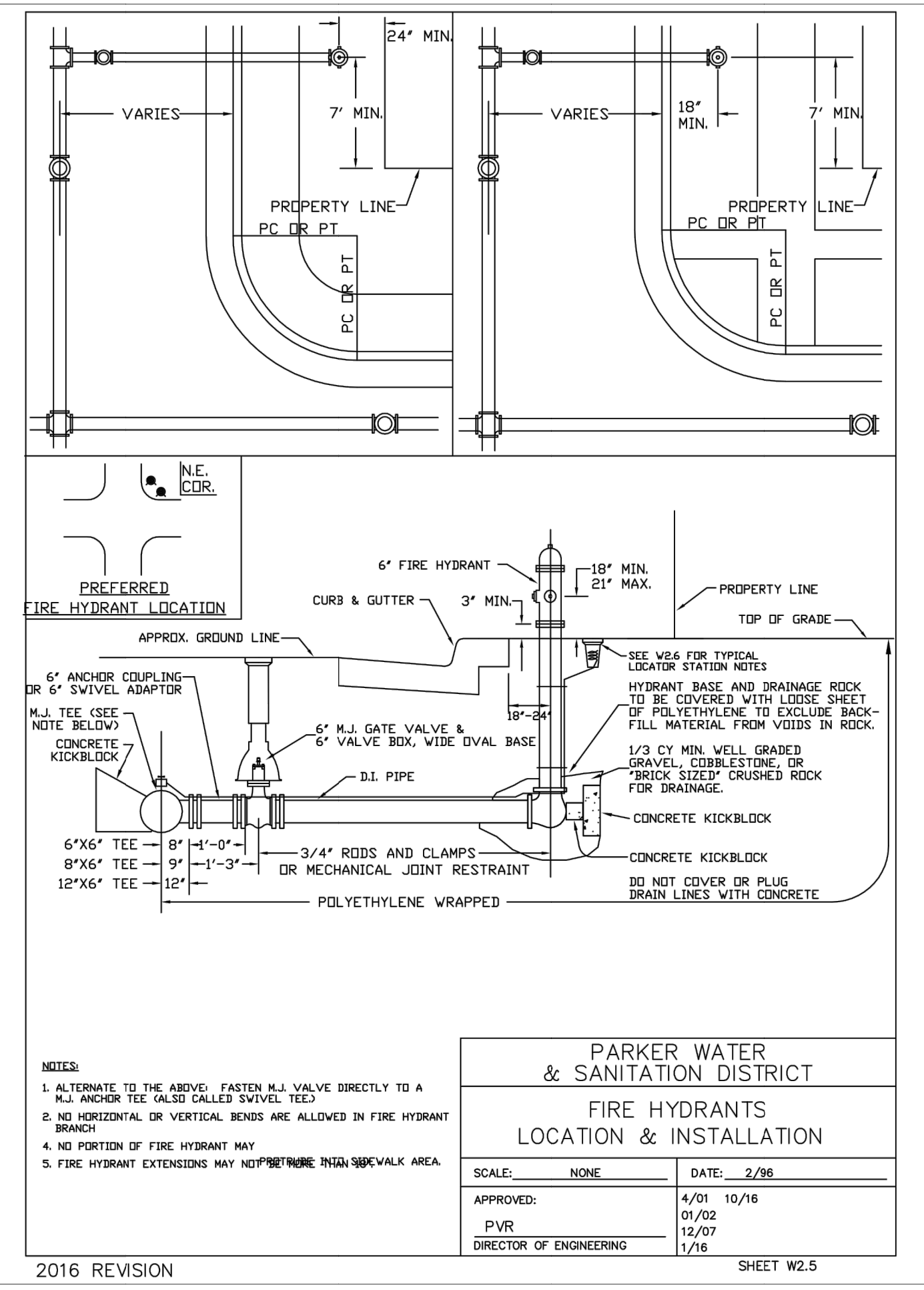
3 THRUST BLOCK



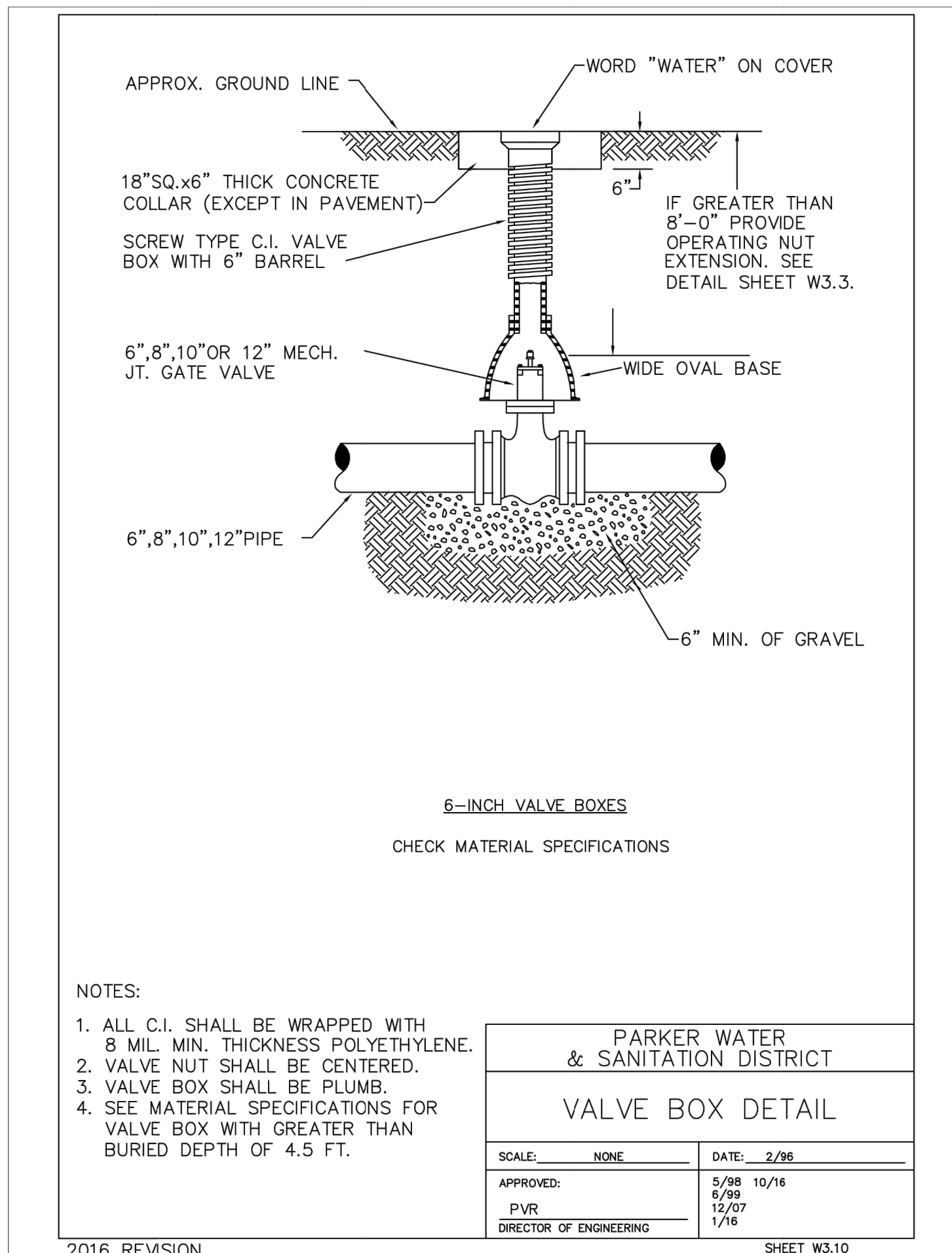
2 FIRE SERVICE



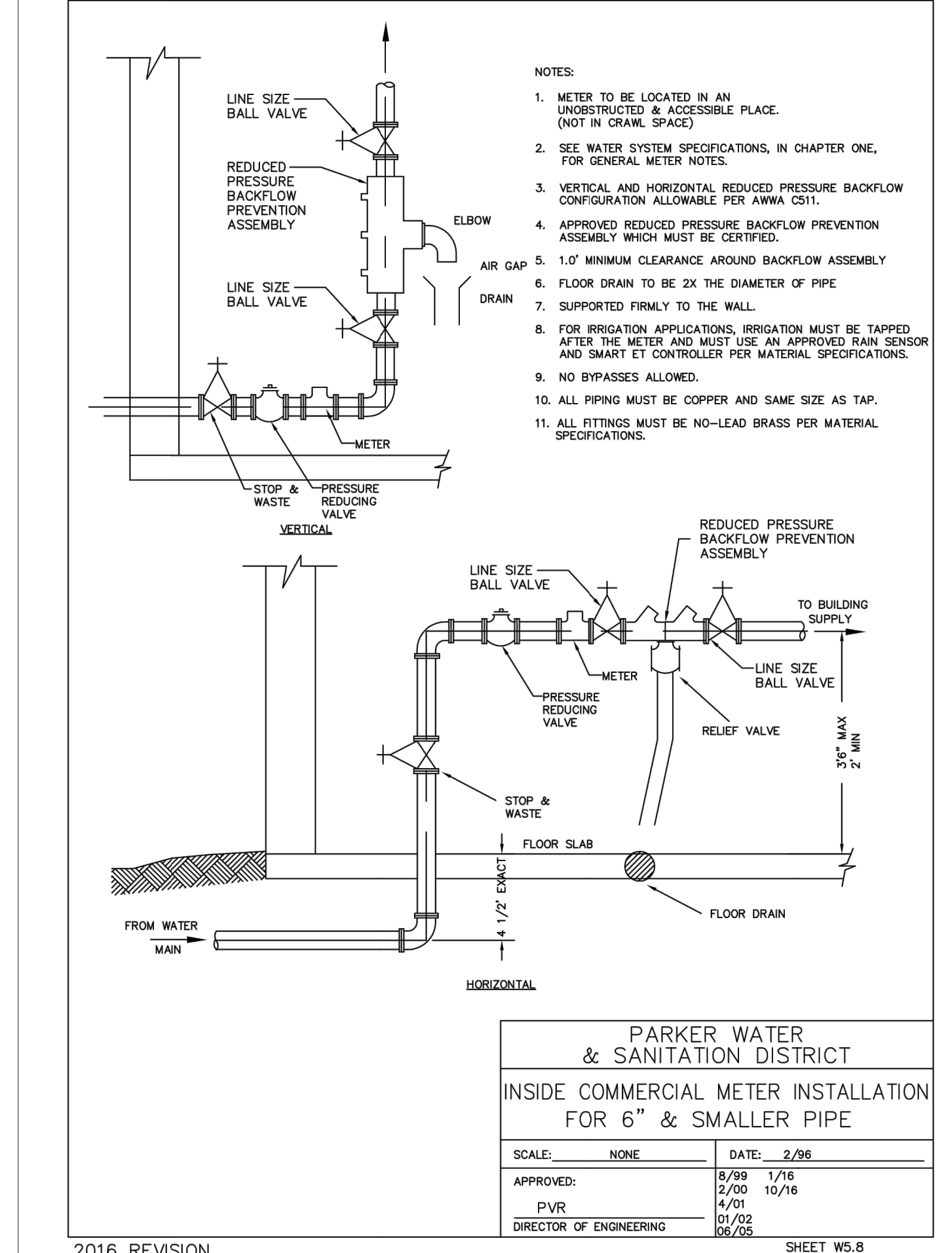
1 FIRE HYDRANT



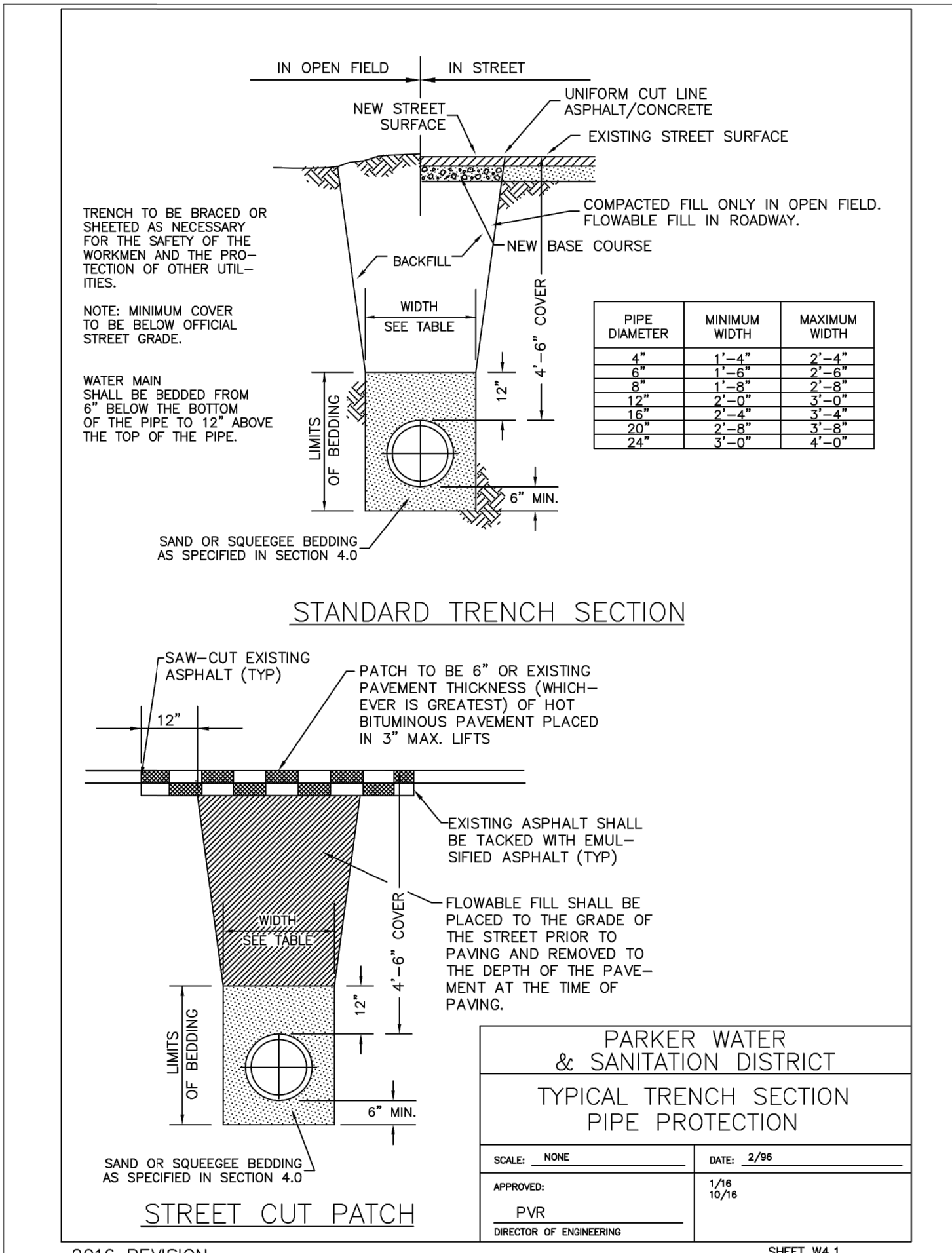
4 UTILITY TRENCH



6 VALVE BOX



5 WATER METER



4 UTILITY TRENCH