PARKER POINTE SUBDIVISION FILING NO. 2, LOT 2A

A PORTION OF THE NORTHEAST 1/4 OF THE SECTION 3,
TOWNSHIP 7 SOUTH, RANGE 66 WEST OF THE 6TH P.M.
TOWN OF PARKER, COUNTY OF DOUGLAS, STATE OF COLORADO

EXTERIOR ELEVATIONS

1 A2.0 SOUTH ELEVATION
1/4" = 1'-0"

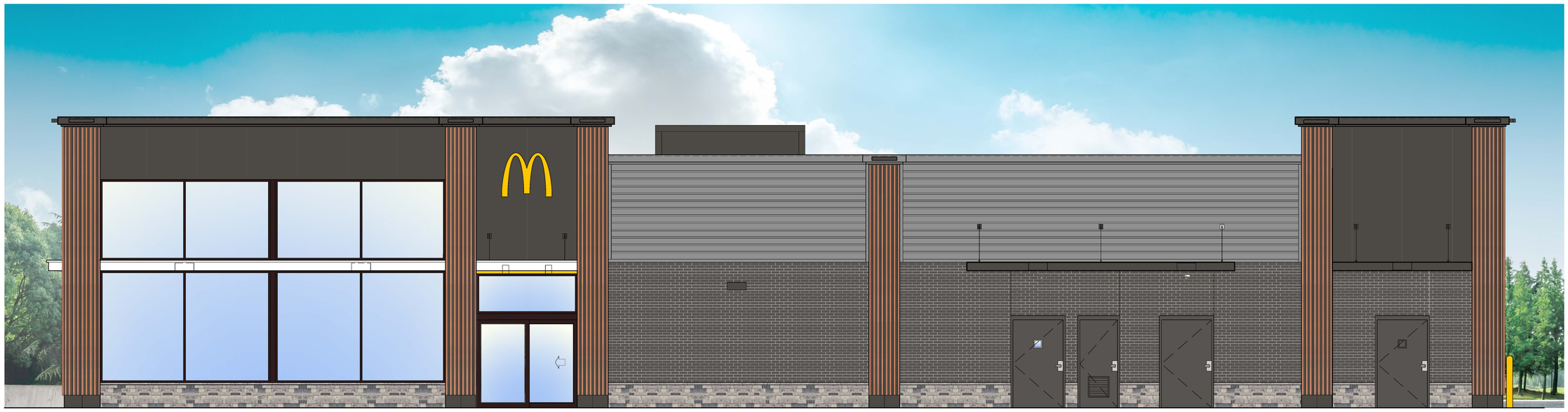

2 A2.0 EAST ELEVATION
1/4" = 1'-0"

MATERIAL LEGEND

BRICK VENEER:
"ONYX" GRAIN, BY SUMMIT BRICK

STONE VENEER:
TELLURIDE STONE SAWN THIN VENEER,
HERITAGE BILTMORE DIMENSIONAL

ALUMINUM BATTEN SYSTEM
MFR: B+N INDUSTRIES
SIZE: 2"X2" PROFILE
COLOR: WOOD GRAIN,

ALPOLIC METAL PANEL
COLOR: RAL 7022

ALUMINUM CANOPY COLOR:
WHITE



GOLD UNDERSCORE

EXTERIOR WINDOW ASSEMBLY
COLOR: EXTRA DARK BRONZE

REV	DATE	DESCRIPTION	BY

PREPARED BY:
ARRIS ARCHITECTURE
Arris Architecture, LLC
3436 New Castle Dr.
Loveland, CO 80538

PREPARED FOR:
McDonald's USA, LLC ©

These drawings and specifications are the confidential and proprietary property of McDonald's USA, LLC and shall not be copied or reproduced without written authorization. The contract documents were prepared for use on this specific site in conjunction with its issue date and are not suitable for use on a different site or at a later time. Use of these drawings for reference or example on another project requires the services of properly licensed architects and engineers. Reproduction of the contract documents for reuse on another project is not authorized.

DRAWN BY B.ABBALLA
STD ISSUE DATE
REVIEWED BY
DATE ISSUED 7/19/2022

TITLE
EXTERIOR ELEVATIONS

DESCRIPTION

SITE ID 51004
SITE ADDRESS NEAR SEC PARKER ROAD AND STROH ROAD, PARKER CO

SHEET NO. A2.0

PARKER POINTE SUBDIVISION FILING NO. 2, LOT 2A

A PORTION OF THE NORTHEAST 1/4 OF THE SECTION 3,
TOWNSHIP 7 SOUTH, RANGE 66 WEST OF THE 6TH P.M.
TOWN OF PARKER, COUNTY OF DOUGLAS, STATE OF COLORADO

EXTERIOR ELEVATIONS

1 A2.1 NORTH ELEVATION
1/4" = 1'-0"

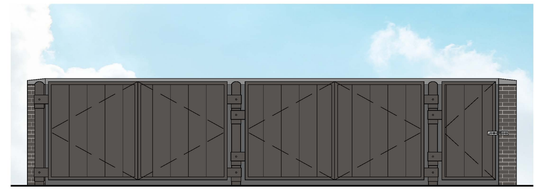

FRONT



SIDE



BACK



SIDE

3 A2.1 TRASH ENCLOSURE ELEVATIONS
1/4" = 1'-0"

2 A2.1 WEST ELEVATION
1/4" = 1'-0"

REV	DATE	DESCRIPTION	BY

PREPARED BY:
ARRIS ARCHITECTURE
Arris Architecture, LLC
3436 New Castle Dr.
Loveland, CO 80538

PREPARED FOR:
© McDonald's USA, LLC

These drawings and specifications are the confidential and proprietary property of McDonald's USA, LLC and shall not be copied or reproduced without written authorization. The contract documents were prepared for use on this specific site in conjunction with its issue date and are not suitable for reuse on another project. Reproduction of these drawings for reference or example on another project requires the services of properly licensed architects and engineers. Reproduction of the contract documents for reuse on another project is not authorized.

DRAWN BY	REVIEWED BY	DATE ISSUED
CSS		7/19/2022
STD ISSUE DATE		

TITLE: EXTERIOR ELEVATIONS
DESCRIPTION

SITE ID: 51004
SITE ADDRESS: NEAR SEC PARKER ROAD AND STROH ROAD, PARKER CO

A2.1