
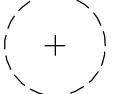







**TREE CONSERVATION PLAN**  
SCALE: 1" = 20'

**PLANT LEGEND**

- SYMBOL QTY BOTANICAL / COMMON NAME
- TREES
-  1 RELOCATE AS INDICATED / EXISTING TREE TO BE RELOCATED
  -  1 REMOVE AS INDICATED / EXISTING TREE TO BE REMOVED
  -  9 TO REMAIN- PROTECT DURING CONSTRUCTION / EXISTING TREE TO REMAIN

**TREE MITIGATION CHART**

TREE #	SPECIES	DIAMETER INCHES	MITIGATION VALUE	COMMENTS	MITIGATION INCHES
1	Prunus	4	n/a	Relocate	-
2	Fraxinus	12	n/a	Preserve	-
3	Picea	12	n/a	Preserve	-
4	Picea	12	n/a	Preserve	-
5	Fraxinus	12	n/a	Preserve	-
6	Fraxinus	10	n/a	Remove	-
7	Fraxinus	10	n/a	Preserve	-
8	Fraxinus	12	n/a	Preserve	-
9	Fraxinus	9	n/a	Preserve	-
10	Fraxinus	9	n/a	Preserve	-
11	Fraxinus	9	n/a	Preserve	-
<b>Total</b>		<b>111</b>	<b>\$ -</b>		<b>0</b>

MITIGATION CHART ONLY SHOWS ON-SITE TREES IMPACTED BY DEVELOPMENT PROPOSAL

NO. DATE REVISION DESCRIPTION

CML ENGINEERING CONSULTING

**Strategic Land Solutions, Inc.**  
2595 PONDEROSA ROAD  
FRANKTOWN, CO 80116  
720.384.7861 Phone  
rpalmer@strategicls.net  
Robert J. Palmer, PE  
President

**McDonald's**  
THESE PLANS AND SPECIFICATIONS ARE THE PROPERTY OF MCDONALD'S CORPORATION AND SHALL NOT BE REPRODUCED WITHOUT THEIR WRITTEN PERMISSION.

ROCKY MOUNTAIN REGION  
ADDRESS: 4643 S. JUSTER STREET, SUITE 1300, DENVER, COLORADO 80237

STREET ADDRESS: 10950 S. PARKER ROAD  
CITY: PARKER  
STATE: COLORADO  
COUNTY: DOUGLAS  
CITY: PARKER  
REGIONAL ZONE NO.:  
SITE STORE #/F: 500162  
NATIONAL #/F: tbd

SCALE: 1"=20' MAP REF: BOWAN  
DATE: 09/05/2022 MAP P/C# PEDIGO  
DESIGNED BY: JRO  
DRAWN BY: JRO FILE NAME: CURRENT.DWG  
CHECKED BY: JRO SLS #N: 14-001-62

DRAWING TITLE: **TREE CONSERVATION PLAN**  
SHEET NO: **LS1.1**

**NDS**  
NATURAL DESIGN SOLUTIONS  
Landscape Architecture  
Land Planning · Irrigation Design  
5539 Colt Drive, Longmont, CO 80503  
(303) 443-0388 · neil@ndscolorado.com