TRAILS AT CROWFOOT

FILING 2 CONSTRUCTION PLANS

SECTIONS 4, 8, AND 9 TOWNSHIP 7 SOUTH, RANGE 66 WEST OF THE SIXTH PRINCIPAL MERIDIAN COUNTY OF DOUGLAS, STATE OF COLORADO

Sheet List Table

Sheet Number	Sheet Title
1	COVER SHEET
2	TOWN OF PARKER NOTES
3	HORIZONTAL CONTROL PLAN
4	INITIAL CBMP PLAN
5	INTERIM & FINAL CBMP PLAN
6	BMP DETAILS
7	BMP DETAILS
8	BMP DETAILS
9	BMP DETAILS
10	BMP DETAILS
11	WILD LUPINE STREET
12	SCARLET SAGE LANE
13	SCARLET SAGE STREET
14	SCARLET SAGE STREET
15	SHASTA DAISY STREET
16	SHASTA DAISY STREET
17	RED COSMOS POINT
18	INTERSECTION PLANS
19	INTERSECTION PLANS
20	STORM P&P WILD LUPINE STREET
21	STORM P&P WILD LUPINE STREET
22	STORM P&P SCARLET SAGE STREET
23	STORM P&P SCARLET SAGE STREET
24	ROADWAY DETAILS
25	ROADWAY DETAILS
26	ROADWAY DETAILS
27	SIGNAGE AND STRIPING

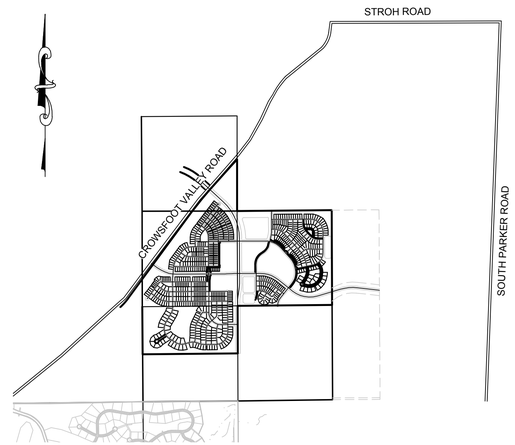

VICINITY MAP
SCALE: 1" = 2000'

DEVELOPER

HR 935 LLC
7353 SOUTH ALTON WAY
CENTENNIAL, CO 80112
TEL: (303) 770-9111
CONTACT: MATT JANKE

PLANNER/ LANDSCAPE DESIGNER:

PCS GROUP, INC.
200 KALAMATH STREET
DENVER, CO 80233
TEL: (303) 531-4905
CONTACT: JOHN PRESTWICH

SURVEYOR/ ENGINEER:

CVL CONSULTANTS OF COLORADO, INC.
10333 E. DRY CREEK RD. STE 240
ENGLEWOOD, CO 80112
TEL: (720) 482-9526
CONTACT: JIM JANNICKE

MUNICIPALITY

TOWN OF PARKER
20120 E. MAINSTREET
PARKER, CO 80138
TEL: (303) 841-0353

WATER & SANITATION DISTRICT

PARKER WATER AND SANITATION DISTRICT
18100 E. WOODMAN DR.
PARKER, CO 80134
TEL: (303) 841-4627
CONTACT: DRAYTON SANDERSON

FIRE DISTRICT

SOUTH METRO FIRE DISTRICT
9195 E. MINERAL AVE.
CENTENNIAL, CO 80112
TEL: (720) 989-2000
CONTACT:

ELECTRIC COMPANY

IREA
5496 N. U.S. HWY. 85
SEDALIA, CO 80135
TEL: (303) 688-3100

GAS COMPANY

XCEL ENERGY
1518 CHESTNUT AVE
MINNEAPOLIS, MN 55403
TEL: 1 800 628-2121

I, THE UNDERSIGNED, HEREBY CERTIFY THAT THE PROPOSED SUBDIVISION, TRAILS AT CROWFOOT, IS DESIGNED IN ACCORDANCE WITH THE TOWN OF PARKER SIGHT DISTANCE CRITERIA AND WITH AASHTO POLICY ON GEOMETRIC DESIGN OF HIGHWAY & STREETS.

BRIAN P WILSON, CO. P.E.0050067 DATE

PREPARED UNDER THE SUPERVISION OF

BRIAN P. WILSON
COLORADO P.E. 0050067

THE TOWN OF PARKER REVIEW CONSTITUTES GENERAL COMPLIANCE WITH THE TOWN'S STANDARDS AND APPROVED VARIANCES, SUBJECT TO THESE PLANS BEING STAMPED, SIGN, AND DATED BY THE PROFESSIONAL ENGINEER OF RECORD. REVIEW BY THE TOWN DOES NOT CONSTITUTE APPROVAL OF THE PLAN DESIGN OR ACCURACY AND CORRECTNESS OF ENGINEERING CALCULATIONS. ERRORS IN THE DESIGN OR CALCULATIONS REMAIN THE RESPONSIBILITY OF THE REGISTERED PROFESSIONAL ENGINEER WHOSE STAMP AND SIGNATURE ARE AFFIXED TO THIS DOCUMENT.

THIS REVIEW DOES NOT CONSTITUTE APPROVAL OF ANY PRIVATE ON-SITE IMPROVEMENTS WHICH MAY BE SHOWN. CONSTRUCTION CANNOT COMMENCE UNTIL ALL REQUIRED DRAINAGE/TRAFFIC REPORT(S), FINAL DEVELOPMENT PLAN(S), SPECIAL REVIEW(S), GRADING PERMIT, AND/OR OTHER PERMITS ARE COMPLETE, APPROVED AND ON FILE WITH THE TOWN OF PARKER.

TOWN OF PARKER, DIRECTOR OF ENGINEERING DATE

BENCHMARK
DOUGLAS COUNTY CONTROL POINT KNOWN AS 1.060032, BEING A 3-1/4" ALUMINUM CAP, BEING LOCATED IN THE SOUTHWEST QUARTER OF SECTION 33, TOWNSHIP 6 SOUTH, RANGE 66 WEST OF THE SIXTH PRINCIPAL MERIDIAN, HAVING A PUBLISHED ELEVATION OF 1799.2870 METERS (5903.13 FEET) NAVD '88 DATUM.

BASIS OF BEARINGS:
THE EAST LINE OF THE NORTHEAST QUARTER OF SAID SECTION 9 BEING MONUMENTED AT THE NORTHEAST CORNER OF SAID SECTION 9 BY A 3-1/4" ALUMINUM CAP STAMPED LS 23053 AND AT THE EAST QUARTER CORNER OF SAID SECTION 9 BY A 2-1/2" ALUMINUM CAP STAMPED LS 6935 BEING CONSIDERED TO BEAR SOUTH 00°15'06" EAST, 2648.70 FEET.

CALL 811
TWO WORKING DAYS
BEFORE YOU DIG
1-800-922-1987
UNCC UTILITY NOTIFICATION CENTER OF COLORADO

No.	Revisions	Date	Init.	Appr.	Date

CVL CONSULTANTS
10333 E. Dry Creek Rd.
Suite 240
Englewood, CO 80112
Tel: (720) 482-9526
Fax: (720) 482-9546

HR 935 LLC
7353 South Alton Way
CENTENNIAL, CO 80112

TRAILS AT CROWFOOT
FILING 2 CONSTRUCTION DRAWINGS
COVER SHEET

SCALE: AS SHOWN
FILE NO: 8130283701
DRAWN BY: JF
CHECKED BY: JJJ
DATE: AUGUST 2017
SHEET NUMBER 1

N:\PROJECTS\HESS RANCH\CAD\ENGINEERING\SHEET SETS\CD'S\F2\TOWN OF PARKER\F2 COVER.DWG, CODY'A, 2/27/2018 3:55 PM

CONSTRUCTION NOTES:

1. ALL MATERIALS AND CONSTRUCTION SHALL BE IN CONFORMANCE WITH THE LATEST EDITION OF THE COLORADO DEPARTMENT OF TRANSPORTATION STANDARD SPECIFICATIONS FOR ROAD AND BRIDGE CONSTRUCTION, THE LATEST EDITION FOR THE TOWN OF PARKER ROADWAY DESIGN AND CONSTRUCTION CRITERIA MANUAL, AND THE TOWN OF PARKER STORM DRAINAGE AND ENVIRONMENTAL CRITERIA MANUAL.
2. ALL MATERIALS AND WORKMANSHIP SHALL BE SUBJECT TO INSPECTION BY THE TOWN OF PARKER PUBLIC WORKS DEPARTMENT. THE TOWN RESERVES THE RIGHT TO ACCEPT OR REJECT ANY SUCH MATERIALS AND WORKMANSHIP THAT DOES NOT CONFORM TO ITS STANDARDS AND SPECIFICATIONS.
3. A PRECONSTRUCTION MEETING SHALL BE SCHEDULED A MINIMUM OF 48 HOURS AND A MAXIMUM OF 96 HOURS PRIOR TO THE START OF A CONSTRUCTION. A PRECONSTRUCTION MEETING WILL NOT BE SCHEDULED UNTIL THE GRADING PERMIT AND ALL OTHER NECESSARY PERMITS HAVE BEEN OBTAINED.
4. A DEVELOPMENT REVIEW ENGINEER SHALL BE CONTACTED A MINIMUM OF 24 HOURS PRIOR TO A NECESSARY INSPECTION. IF A DEVELOPMENT REVIEW ENGINEER IS NOT AVAILABLE AFTER PROPER NOTICE OF CONSTRUCTION ACTIVITY HAS BEEN PROVIDED, THE PERMITTEE MAY COMMENCE WORK IN THE DEVELOPMENT REVIEW ENGINEER'S ABSENCE. HOWEVER, TOWN OF PARKER RESERVES THE RIGHT TO REJECT THE IMPROVEMENT IF SUBSEQUENT TESTING REVEALS AN IMPROPER INSTALLATION.
5. LOCATION OF EXISTING UTILITIES SHALL BE VERIFIED BY THE CONTRACTOR PRIOR TO ACTUAL CONSTRUCTION. FOR INFORMATION CONTACT: DENVER INTER-UTILITY GROUP, 303-534-6700 OR 1-800-922-1987. THE CONTRACTOR SHALL FIELD VERIFY SIZE AND HORIZONTAL AND VERTICAL LOCATIONS OF EXISTING FACILITIES PRIOR TO CONSTRUCTION, AND NOTIFY THE ENGINEER OF ANY DISCREPANCIES.
6. THE CONTRACTOR SHALL HAVE ONE (1) SIGNED COPY OF THE PLANS, APPROVED BY THE TOWN OF PARKER PUBLIC WORKS DIRECTOR, AND ONE (1) COPY OF THE ROADWAY DESIGN AND CONSTRUCTION CRITERIA AT THE JOB SITE AT ALL TIMES.
7. ALL PROPOSED STREET CUTS TO EXISTING PAVEMENTS FOR UTILITIES, STORM SEWER OR FOR OTHER PURPOSES ARE LISTED AND REFERENCED BELOW:
   EXAMPLES: WATER TIE-IN SHEET 3 STORM SEWER CONNECTION SHEET 6
8. A PLAN FOR TRAFFIC CONTROL DURING CONSTRUCTION SHALL BE SUBMITTED TO THE TOWN OF PARKER FOR ACCEPTANCE WITH THE RIGHT-OF-WAY PERMIT USE APPLICATION. A PERMIT WILL NOT BE ISSUED WITHOUT AN APPROVED TRAFFIC CONTROL PLAN FOR USE DURING CONSTRUCTION.
9. ALL TRENCHES SHALL BE ADEQUATELY SUPPORTED AND THE SAFETY OF WORKERS PROVIDED FOR AS REQUIRED BY THE MOST RECENT OCCUPATIONAL SAFETY AND HEALTH ADMINISTRATION (OSHA) "SAFETY AND HEALTH REGULATIONS FOR CONSTRUCTION."
10. COMPACTION OF ALL TRENCHES MUST BE ATTAINED AND COMPACTION TEST RESULTS SUBMITTED TO THE DEVELOPMENT REVIEW ENGINEER IN PRELIMINARY FORM PRIOR TO PAVING AND IN FINAL FORM PRIOR TO PROBATIONARY ACCEPTANCE.
11. THE CONTRACTOR IS RESPONSIBLE FOR IMPLEMENTING AND MAINTAINING EROSION AND SEDIMENT CONTROL MEASURES AT ALL TIMES DURING CONSTRUCTION. THE PLAN MAY BE MODIFIED AS FIELD CONDITIONS WARRANT WITH APPROVAL FROM THE TOWN OF PARKER PUBLIC WORKS DEPARTMENT.
12. THE CONTRACTOR SHALL PROVIDE, ERECT AND MAINTAIN PROPER TRAFFIC CONTROL DEVICES UNTIL THE SITE IS OPEN TO TRAFFIC. THE CONTRACTOR SHALL SUBMIT A TRAFFIC CONTROL PLAN TO THE TOWN OF PARKER PUBLIC WORKS DEPARTMENT FOR APPROVAL PRIOR TO CONSTRUCTION.
13. PLANS ARE APPROVED FOR A PERIOD OF 1 (ONE) YEAR FROM THE DATE SHOWN ON THE TOWN OF PARKER SIGNATURE BLOCK. PLANS SHALL BE RESUBMITTED TO THE TOWN FOR APPROVAL AFTER 1 YEAR. THE COST OF THE PLAN RE-REVIEW AND RE-ACCEPTANCE WILL BE CHARGED BACK TO THE DEVELOPER INCLUDING ALL TIME AND EXPENSES OF THE TOWN OF PARKER PUBLIC WORKS DEPARTMENT.
14. REPAIR OF ANY DAMAGE TO EXISTING IMPROVEMENTS OR LANDSCAPING IS THE RESPONSIBILITY OF THE CONTRACTOR.
15. ALL DAMAGED EXISTING CURB, GUTTER, AND SIDEWALK SHALL BE REPAIRED PRIOR TO ACCEPTANCE OF COMPLETED IMPROVEMENTS.
16. ALL CONSTRUCTION ACTIVITIES MUST COMPLY WITH THE STATE OF COLORADO PERMITTING PROCESS FOR "STORMWATER DISCHARGES ASSOCIATED WITH CONSTRUCTION ACTIVITY." FOR INFORMATION, PLEASE CONTACT COLORADO DEPARTMENT OF HEALTH, WATER QUALITY CONTROL DIVISION, WQCD-PE-B2, 4300 CHERRY DRIVE SOUTH, DENVER, COLORADO 80222-1530. ATTENTION: PERMITS AND ENFORCEMENT SECTION. PHONE (303) 692-3500.
17. IF DEWATERING IS REQUIRED, A STATE CONSTRUCTION DEWATERING DISCHARGE PERMIT IS REQUIRED FOR DISCHARGES TO A STORM SEWER, CHANNEL, IRRIGATION DITCH, ANY STREET THAT IS TRIBUTARY TO THE AFOREMENTIONED FACILITIES, OR ANY WATER OF THE UNITED STATES.
18. ALL REFERENCES TO BOOKS, PAGES, MAPS, AND RECEPTION NUMBER ARE PUBLIC DOCUMENTS ON FILE WITH THE COUNTY CLERK AND RECORDER'S OFFICE.

ROADWAY NOTES:

1. PAVING SHALL NOT COMMENCE UNTIL A SOILS REPORT AND PAVEMENT DESIGN IS APPROVED BY THE ENGINEERING DIVISION AND SUBGRADE COMPACTION TESTS ARE SUBMITTED TO AND APPROVED BY THE DEVELOPMENT REVIEW ENGINEER.
2. STANDARD TOWN OF PARKER HANDICAP RAMPS ARE TO BE CONSTRUCTED AT ALL CURB RETURNS AND AT ALL "T" INTERSECTIONS.
3. ALL STATIONING IS BASED ON CENTERLINE OF ROADWAYS UNLESS OTHERWISE NOTED.
4. ALL ELEVATIONS ARE ON USGS DATUM WITH DATE. RANGE POINT OR MONUMENT SHALL BE SHOWN ON THE CONSTRUCTION PLANS.
5. EXCEPT WHERE OTHERWISE PROVIDED FOR IN THESE PLANS AND SPECIFICATIONS, THE COLORADO DEPARTMENT OF HIGHWAYS STANDARD SPECIFICATIONS FOR ROAD AND BRIDGE CONSTRUCTION, THE COLORADO DEPARTMENT OF HIGHWAYS M AND S STANDARDS, AND THE TOWN OF PARKER ROADWAY DESIGN AND CONSTRUCTION CRITERIA MANUAL, LATEST EDITION, SHALL APPLY.

STORM DRAINAGE INFRASTRUCTURE NOTES:

1. ALL STORM DRAINAGE IMPROVEMENTS ARE SUBJECT TO COMPLIANCE WITH THE COLORADO DEPARTMENT OF TRANSPORTATION (CDOT) CURRENT EDITION OF THE STANDARD SPECIFICATIONS FOR ROAD AND BRIDGE CONSTRUCTION, M & S STANDARDS, AND ALL STANDARD SPECIAL PROVISIONS CURRENTLY USED BY CDOT, WITH THE MODIFICATIONS SET FORTH IN THE TOWN OF PARKER'S STORM DRAINAGE AND ENVIRONMENTAL CRITERIA MANUAL (SDECM), AS AMENDED.
2. THE CONTRACTOR SHALL COMPLY WITH THE "COLORADO WATER QUALITY CONTROL ACT" (TITLE 25, ARTICLE 8 CRS), THE "PROTECTION OF FISHING STREAMS" TITLE 33, ARTICLE 5, CRS), THE "CLEAN WATER ACT" (33 USC 1344), CHERRY CREEK RESERVOIR CONTROL REGULATION NO. 72" (5 CCR 1002-72), THE REGULATION PROMULGATED, CERTIFICATION OR PERMITS ISSUES, AND THE REQUIREMENTS PRESENTED IN THE SDECM REVISION TO SECTION 107 AND THE CONSTRUCTION BMP PLAN. IN THE EVENT OF CONFLICTS BETWEEN THESE REQUIREMENTS AND WATER QUALITY CONTROL LAWS, RULES, OR REGULATIONS OF OTHER FEDERAL, OR STATE AGENCIES, THE MORE RESTRICTIVE LAWS, RULES, OR REGULATIONS SHALL APPLY.
3. INSPECTIONS: CONSTRUCTION SHALL NOT BEGIN UNTIL A GRADING PERMIT HAS BEEN ISSUED FOR THE PROJECT. THE CONTRACTOR SHALL NOTIFY THE TOWN OF PARKER ENGINEERING DEPARTMENT (PUBLIC WORKS) TO SCHEDULE INSPECTIONS A MINIMUM OF 48 HOURS PRIOR THE CONSTRUCTION OF ALL DRAINAGE INFRASTRUCTURE (STORM SEWERS, INLETS, MANHOLES, ENERGY DISSIPATERS, RIPRAP, GROUTED BOULDERS, DETENTION POND OUTLET STRUCTURES, FOREBAYS, TRICKLE CHANNELS, ETC). FAILURE TO NOTIFY THE ENGINEERING DEPARTMENT FOR INSPECTIONS MAY RESULT IN NON-ACCEPTANCE OF THE INFRASTRUCTURE BY THE TOWN. URBAN DRAINAGE AND FLOOD CONTROL DISTRICT MUST ALSO BE NOTIFIED IN A SIMILAR MANNER FOR ALL MAINTENANCE ELIGIBLE DRAINAGE INFRASTRUCTURES (CONSULT WITH STORMWATER ENGINEERING DIVISION).
4. STRUCTURAL BACKFILL (CDOT CLASS 1) SHALL BE COMPACTED TO CONFORM TO CDOT STANDARD SPECIFICATION 203.03. STRUCTURAL BACKFILL (CDOT CLASS 2) SHALL CONFORM TO CDOT STANDARD SPECIFICATION 203.07. AT THE CONTRACTOR'S OPTION, STRUCTURAL BACKFILL (SQUEEGEE) MEETING THE GRADATION REQUIREMENTS CONTAINED IN REVISION OF SECTION 206 OF THE CDOT STANDARD SPECIFICATIONS AS PRESENTED IN THE SDECM, MAY BE SUBSTITUTED FOR STRUCTURE BACKFILL (CLASS 1) OR CLASS 2) FOR BACKFILLING OF CULVERT PIPES, STORM SEWER PIPES, MANHOLES AND INLET STRUCTURES; HOWEVER, THE TOP 2 FEET BELOW SUBGRADE ELEVATION SHALL BE THE REQUIRED EMBANKMENT MATERIAL.
5. ALL EXCAVATIONS SHALL MEET OSHA REQUIREMENTS.
6. TESTING: PROBATIONARY ACCEPTANCE OF STORM DRAINAGE IMPROVEMENTS WILL BE CONTINGENT UPON SATISFACTORY TESTING RESULTS. IN ALL CASES WHERE TESTS INDICATE COMPACTION LESS THAN THAT REQUIRED BY TOWN SPECIFICATIONS, ADDITIONAL COMPACTION AND TESTS WILL BE REQUIRED UNTIL THE SPECIFICATIONS ARE MET. FREQUENCY OF TESTING WILL BE AS FOLLOWS: •1 TEST FOR SUBGRADE AND 1 TEST FOR BACKFILL AT EVERY ABOVE GROUND APPURTENANCE (MANHOLES, INLETS, ETC) •1 TEST EVERY 200 LF OF MAINLINE TRENCH EVERY 1 FOOT OF BACKFILL LIFT AND WITHIN 1 FOOT FROM ALL STRUCTURES.
7. ALLOWABLE STORM SEWER CONDUIT MATERIAL WITHIN THE TOWN OF PARKER SHALL BE LIMITED TO REINFORCED CONCRETE PIPE (RCP) CONFORMING TO CDOT STANDARD SPECIFICATION 706.02.
8. ALL RCP JOINTS SHALL BE MANUFACTURED IN ACCORDANCE WITH ASTM C443. RUBBER GASKETS SHALL BE USED ON ALL PIPE JOINTS CONFORMING TO ASTM C443. ALL RCP SECTIONS SHALL BE JOINED IN SUCH A MANNER THAT THE ENDS ARE FULLY ENTERED AND THE INNER SURFACES ARE REASONABLY FLUSH. AVERAGE JOINT GAP THAT EXCEEDS ½ INCH SHALL BE FILLED WITH AN APPROVED FLEXIBLE PLASTIC SEALANT.
9. JOINT RESTRAINTS AND TOE-WALLS, CONFORMING TO CDOT M&S STANDARD PLAN NO. M-601-11 SHALL BE USED ON ALL RCP FLARED END SECTION OUTFALLS.
10. EPOXY COATED REBAR SHALL BE USED AS REINFORCING STEEL ON ALL STORM INLETS. REFERENCE CDOT M&S STANDARD PLAN NO. M-604-10, 11, 12, AND 13.
11. CDOT CLASS D CONCRETE SHALL BE USED FOR ALL CONCRETE DRAINAGE STRUCTURES.
12. PRE-CAST INLETS AND MANHOLE BASES SHALL NOT BE USED WITHIN THE TOWN OF PARKER RIGHT-OF-WAY, WITH THE EXCEPTION OF CDOT TYPE C AND D INLETS.
13. TWO- (2) MANHOLE ACCESS POINTS ARE REQUIRED ON ALL TYPE "R" CURB INLETS GREATER THAN OR EQUAL TO TEN (10) FEET IN LENGTH AS PRESENTED IN CDOT M&S STANDARD PLAN NO. M-604-12.
14. ALL GROUTING (BOULDERS, RIPRAP) SHALL BE IN ACCORDANCE WITH THE REVISION OF SECTION 506 OF THE CDOT STANDARD SPECIFICATIONS AS PRESENTED IN THE SDECM.
15. ALL BOULDERS AND RIPRAP SHALL BE SELECTED AND PLACED IN ACCORDANCE WITH THE REVISION OF SECTION 506 OF THE CDOT STANDARD SPECIFICATIONS AS PRESENTED IN THE SDECM.
16. CONTRACTOR SHALL REFER TO THE TOWN OF PARKER'S CONSTRUCTION BEST MANAGEMENT PRACTICES DETAILS AND NOTES FOR ALL REQUIREMENTS RELATING TO RE-VEGETATION, SEDIMENT AND EROSION CONTROL REQUIREMENTS FOR CONSTRUCTION ACTIVITIES.
17. THE URBAN DRAINAGE AND FLOOD CONTROL DISTRICT WILL CONDUCT SITE VISITS DURING THE PROJECT CONSTRUCTION WITHIN OR NEAR THE CHANNEL TO OBSERVE CONSTRUCTION FOR CONFORMANCE WITH THE APPROVED PLANS AND SPECIFICATIONS. PLEASE CONTACT MIKE SARMENTO, UDFCD CONSTRUCTION MANAGER (303-455-6227), MSARMENTO@UDFCD.ORG TO SCHEDULE A PRECONSTRUCTION MEETING. ALL STRUCTURAL AND GROUTED BOULDER WORK REQUIRE 48-HOURS PRIOR NOTICE TO ANY CONSTRUCTION OR CONCRETE PLACEMENT. STANDARDS AND SPECIFICATIONS FOR ALL OUTFALL AND CHANNEL WORK CAN BE ACCESSED AT WWW.UDFCD.ORG UNDER THE REFERENCES SECTION. FAILURE TO NOTIFY MAY RESULT IN PROJECT IN ELIGIBILITY.

SIGNAGE AND STRIPING NOTES:

1. ALL TRAFFIC CONTROL DEVICES SHALL CONFORM TO THE MOST RECENT VERSION OF THE FEDERAL MANUAL ON UNIFORM TRAFFIC CONTROL DEVICES (MUTCD), COLORADO SUPPLEMENTAL MUTCD, AND THE TOWN OF PARKER ROADWAY DESIGN AND CONSTRUCTION CRITERIA MANUAL. FURTHER SPECIFICATIONS AND ILLUSTRATIONS ARE LOCATED IN THE COLORADO DEPARTMENT OF TRANSPORTATION (CDOT) M AND S STANDARDS.
2. A FIELD INSPECTION OF LOCATION AND INSTALLATION OF ALL SIGNS AND MARKINGS SHALL BE PERFORMED BY THE TOWN OF PARKER.
3. THE CONTRACTOR INSTALLING SIGNS SHALL BE RESPONSIBLE FOR THE LOCATING AND PROTECTING OF ALL UNDERGROUND UTILITIES.
4. TYPE III (LIGHTED) BARRICADES SHALL BE SET AT THE ENDS OF ROADWAYS SEPARATING FINISHED (AND/OR ACCEPTED) AND UNFINISHED CONSTRUCTION AREAS AND SHALL BE MAINTAINED BY THE CONTRACTOR/DEVELOPER. A "ROAD CLOSED AHEAD" AND A "TO BE EXTENDED" WARNING SIGN SHALL BE INSTALLED APPROPRIATELY IN ADVANCE OF THE TYPE III BARRICADES.
5. SPECIAL CARE SHALL BE TAKEN IN SIGN LOCATIONS TO ENSURE AN UNOBSTRUCTED VIEW OF EACH SIGN.
6. WHERE STOP SIGN CONTROL IS APPROPRIATE, 36 INCH STOP SIGNS SHALL BE USED FOR APPROACHES TO ANY ROADWAY THAT IS CLASSIFIED AS A COLLECTOR OR GREATER.
7. A 7 FOOT MINIMUM POST LENGTH SHALL BE MAINTAINED FROM THE BOTTOM OF THE SIGN PANEL TO THE GROUND. THIS REQUIREMENT FOR VERTICAL CLEARANCE IS FOR ALL SIGNS.
8. DELINEATION OF ROADWAYS SHALL BE AS SPECIFIED IN THE COLORADO DEPARTMENT OF TRANSPORTATION M AND S STANDARDS.
9. RAISED MEDIAN ISLAND NOSES SHALL HAVE R4-7 SIGNS AT EACH END AND A 4"X12" HIGH INTENSITY YELLOW SIGN BLANK LOCATED MIDWAY BETWEEN THE R4-7 SIGN AND FINISHED GRADE ON EACH POST.
10. SIGNAGE AND STRIPING HAS BEEN DETERMINED BY INFORMATION AVAILABLE AT THE TIME OF REVIEW. PRIOR TO THE INITIATION OF ANY WARRANTY PERIOD, THE TOWN OF PARKER RESERVES THE RIGHT TO REQUIRE MODIFICATIONS TO EXISTING, OR INSTALLATION OF, ADDITIONAL SIGNAGE AND/OR PAVEMENT MARKING IF IT IS DETERMINED THAT CONDITIONS WARRANT SUCH MODIFICATION ACCORDING TO THE MUTCD OR THE CDOT M AND S STANDARDS. ALL SIGNAGE AND STRIPING SHALL FALL UNDER THE REQUIREMENTS OF THE TWO YEAR WARRANTY PERIOD FOR NEW CONSTRUCTION. ADDITIONALLY, ALL PAVEMENT MARKINGS SHALL NOT LIFT OR PEEL DURING THE FIRST YEAR AFTER INSTALLATION.
11. DIAMOND GRADE MATERIAL SHALL BE USED ON ALL STOP SIGNS AND OVERHEAD SIGNS. ALL OTHER ROADSIDE TRAFFIC CONTROL DEVICES SHALL USE HIGH INTENSITY GRADE SHEETING. NO FLUORESCENT YELLOW GREEN SHEETING SHALL BE USED UNLESS SPECIFICALLY APPROVED BY THE TOWN OF PARKER.
12. ALL STREET NAME SIGNS SHALL BE HIGH INTENSITY, EXTRUDED, GREEN AND WHITE BLADES. ARTERIAL AND COLLECTOR STREET NAME SIGNS SHALL BE 9 INCH BLADES AND HAVE MIXED CASE LETTERING. LOCAL STREET NAME SIGNS SHALL BE 6 INCHES BLADES WITH MIXED CASE LETTERING.
13. ALL LAYOUTS FOR INTERNALLY ILLUMINATED STREET NAME SIGNS SHALL BE SUBMITTED TO THE TOWN FOR REVIEW AND APPROVAL PRIOR TO FABRICATION.
14. ALL REMOVED SIGNS SHALL BE RETURNED TO THE TOWN OF PARKER.
15. CROSSWALKS: SHALL BE CONSTRUCTED USING PREFORMED THERMO-PLASTIC OR AN APPROVED EQUAL. SHALL BE LONGITUDINAL 2 FEET BY 10 FEET (CONTINENTAL) TYPE OR OTHER APPROVED BY THE TOWN OF PARKER. SHALL LINE UP WITH HANDICAP RAMPS. SHALL BE CENTERED WITHIN LANES AND PLACED ON LANE AND CURB LINES SO AS TO AVOID VEHICLE WHEEL PATHS.
16. ALL PAVEMENT MARKING MATERIAL (INCLUDING WORDS AND SYMBOLS) SHALL BE AS FOLLOWS: FOR CONCRETE SURFACE: LONG LINE MARKINGS (CHANNELIZATION LINES, SKIPS, ETC.) SHALL BE EPOXY PAINT. OTHER PAINT MAY BE USED FOR TEMPORARY APPLICATION ONLY WHEN APPROVED BY THE TOWN OF PARKER. WORDS, SYMBOLS, AND CROSSWALKS/STOP BARS SHALL BE METHYL-MYTHACRALATE, PREFORMED THERMOPLASTIC (90 MIL), PREFORMED PLASTIC (90 MIL), INLAYED TAPE (STAMARK), OR AS SPECIFIED. (SAND OR WATER BLAST CURING COMPOUND PRIOR TO INSTALLATION OF MARKINGS.) FOR ASPHALT SURFACE: LONG LINE MARKINGS (CHANNELIZATION LINES, SKIPS, ETC.) SHALL BE EPOXY PAINT. OTHER PAINT MAY BE USED FOR TEMPORARY APPLICATION ONLY WHEN APPROVED BY THE TOWN OF PARKER. WORDS, SYMBOLS, AND CROSSWALKS/STOP BARS SHALL BE HOT APPLIED THERMOPLASTIC (90 MIL), PREFORMED PLASTIC (90 MIL), INLAYED TAPE (STAMARK), METHYL-MYTHACRALATE, OR AS SPECIFIED.
17. INSPECTION AND APPROVAL OF STRIPING AND CROSSWALK LAYOUT TO BE DONE BY TOWN OF PARKER DEVELOPMENT REVIEW ENGINEER (CALL 303-840-9546) PRIOR TO APPLICATION OF FINAL STRIPING.

CALL 811
TWO WORKING DAYS
BEFORE YOU DIG
1-800-922-1987
UNCC UTILITY NOTIFICATION CENTER OF COLORADO

BENCHMARK
DOUGLAS COUNTY CONTROL POINT KNOWN AS 1.060032, BEING A 3-1/4" ALUMINUM CAP, BEING LOCATED IN THE SOUTHWEST QUARTER OF SECTION 33, TOWNSHIP 6 SOUTH, RANGE 66 WEST OF THE SIXTH PRINCIPAL MERIDIAN, HAVING A PUBLISHED ELEVATION OF 1799.2870 METERS (5903.13 FEET) NAVD '88 DATUM.

BASIS OF BEARINGS:
THE EAST LINE OF THE NORTHEAST QUARTER OF SAID SECTION 9 BEING MONUMENTED AT THE NORTHEAST CORNER OF SAID SECTION 9 BY A 3-1/4" ALUMINUM CAP STAMPED LS 23053 AND AT THE EAST QUARTER CORNER OF SAID SECTION 9 BY A 2-1/2" ALUMINUM CAP STAMPED LS 6935 BEING CONSIDERED TO BEAR SOUTH 00°15'06" EAST, 2648.70 FEET.

PREPARED UNDER THE SUPERVISION OF

BRIAN P. WILSON
COLORADO P.E. 0050067

THE TOWN OF PARKER REVIEW CONSTITUTES GENERAL COMPLIANCE WITH THE TOWN'S STANDARDS AND APPROVED VARIANCES, SUBJECT TO THESE PLANS BEING STAMPED, SIGN, AND DATED BY THE PROFESSIONAL ENGINEER OF RECORD. REVIEW BY THE TOWN DOES NOT CONSTITUTE APPROVAL OF THE PLAN DESIGN OR ACCURACY AND CORRECTNESS OF ENGINEERING CALCULATIONS. ERRORS IN THE DESIGN OR CALCULATIONS REMAIN THE RESPONSIBILITY OF THE REGISTERED PROFESSIONAL ENGINEER WHOSE STAMP AND SIGNATURE ARE AFFIXED TO THIS DOCUMENT.

THIS REVIEW DOES NOT CONSTITUTE APPROVAL OF ANY PRIVATE ON-SITE IMPROVEMENTS WHICH MAY BE SHOWN. CONSTRUCTION CANNOT COMMENCE UNTIL ALL REQUIRED DRAINAGE/TRAFFIC REPORT(S), FINAL DEVELOPMENT PLAN(S), SPECIAL REVIEW(S), GRADING PERMIT, AND/OR OTHER PERMITS ARE COMPLETE, APPROVED AND ON FILE WITH THE TOWN OF PARKER.

TOWN OF PARKER, DIRECTOR OF ENGINEERING DATE

No.	Revisions	Date	Init.	Aggr.	Date

CVL CONSULTANTS
10333 E. Dry Creek Rd.
Suite 240
Englewood, CO 80112
Tel: (720) 482-9526
Fax: (720) 482-9546

HR 935 LLC
7353 South Alton Way
CENTENNIAL, CO 80112

TRAILS AT CROWFOOT
FILING 2 CONSTRUCTION DRAWINGS
TOWN OF PARKER NOTES

SCALE: AS SHOWN
FILE NO: 8130283701
DRAWN BY: JF
CHECKED BY: JJJ
DATE: AUGUST 2017
SHEET NUMBER 2

N:\PROJECTS\HESS RANCH\CAD\ENGINEERING\SHEET SETS\CD'S\F2\TOWN OF PARKER\F2 COVER.DWG, CODYA, 2/27/2018 3:55 PM

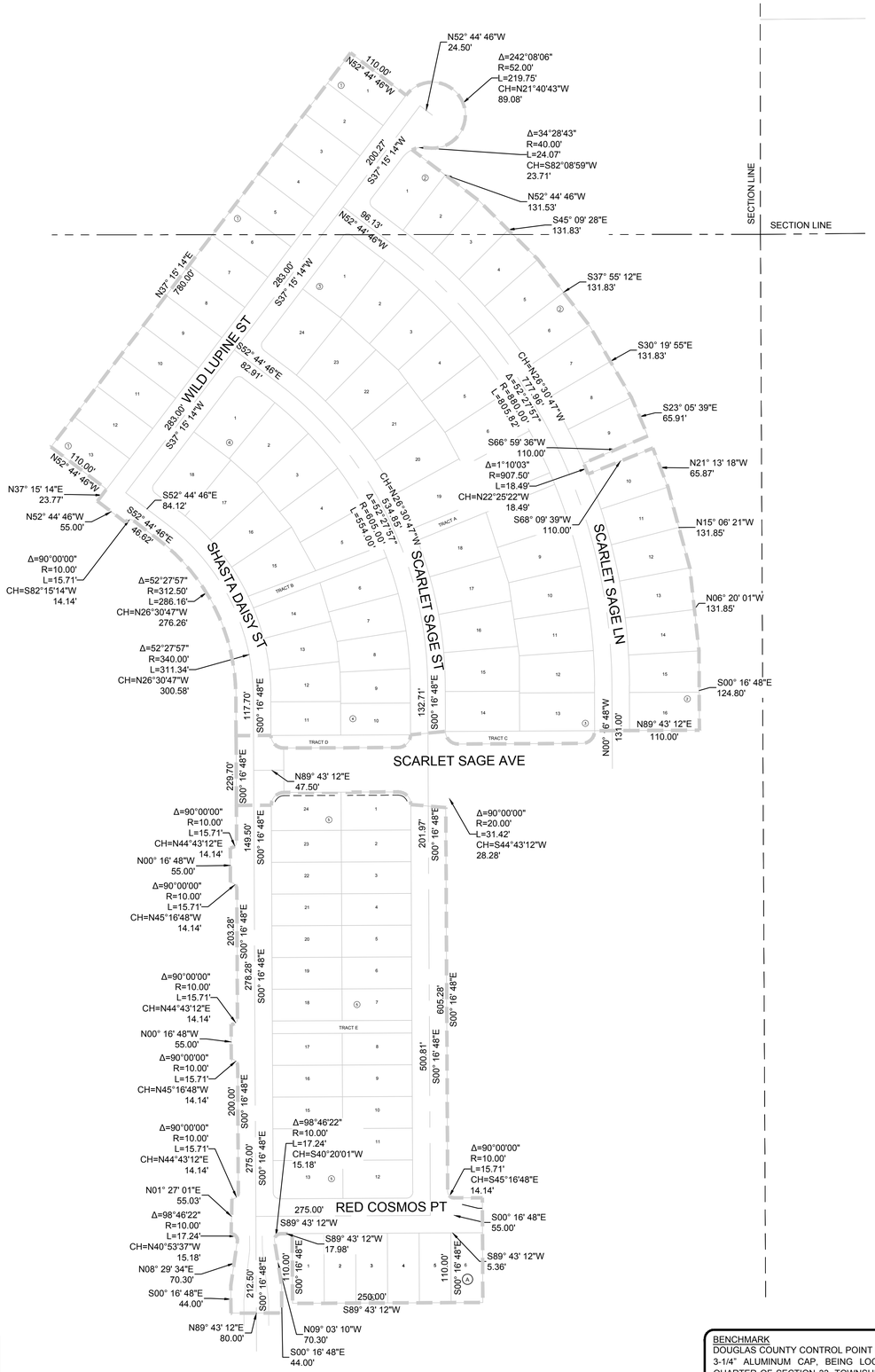

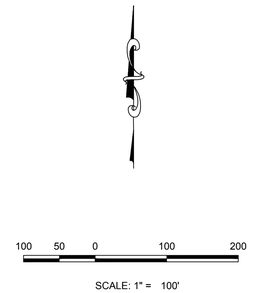

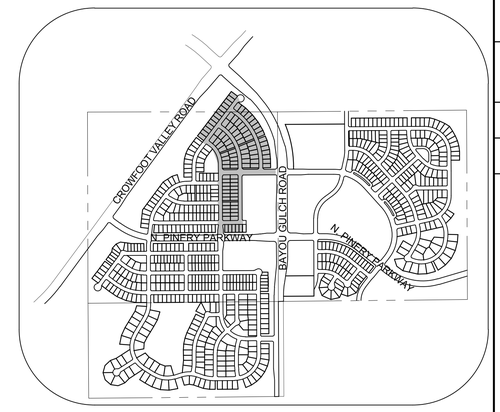

KEYMAP
N.T.S.

BENCHMARK
DOUGLAS COUNTY CONTROL POINT KNOWN AS 1.060032, BEING A 3-1/4" ALUMINUM CAP, BEING LOCATED IN THE SOUTHWEST QUARTER OF SECTION 33, TOWNSHIP 6 SOUTH, RANGE 66 WEST OF THE SIXTH PRINCIPAL MERIDIAN, HAVING A PUBLISHED ELEVATION OF 1799.2870 METERS (5903.13 FEET) NAVD '88 DATUM.

BASIS OF BEARINGS:
THE EAST LINE OF THE NORTHEAST QUARTER OF SAID SECTION 9 BEING MONUMENTED AT THE NORTHEAST CORNER OF SAID SECTION 9 BY A 3-1/4" ALUMINUM CAP STAMPED LS 23053 AND AT THE EAST QUARTER CORNER OF SAID SECTION 9 BY A 2-1/2" ALUMINUM CAP STAMPED LS 6935 BEING CONSIDERED TO BEAR SOUTH 00°15'06" EAST, 2648.70 FEET.

PREPARED UNDER THE SUPERVISION OF

BRIAN P. WILSON
COLORADO P.E. 0050067

THE TOWN OF PARKER REVIEW CONSTITUTES GENERAL COMPLIANCE WITH THE TOWN'S STANDARDS AND APPROVED VARIANCES, SUBJECT TO THESE PLANS BEING STAMPED, SIGN, AND DATED BY THE PROFESSIONAL ENGINEER OF RECORD. REVIEW BY THE TOWN DOES NOT CONSTITUTE APPROVAL OF THE PLAN DESIGN OR ACCURACY AND CORRECTNESS OF ENGINEERING CALCULATIONS. ERRORS IN THE DESIGN OR CALCULATIONS REMAIN THE RESPONSIBILITY OF THE REGISTERED PROFESSIONAL ENGINEER WHOSE STAMP AND SIGNATURE ARE AFFIXED TO THIS DOCUMENT.

THIS REVIEW DOES NOT CONSTITUTE APPROVAL OF ANY PRIVATE ON-SITE IMPROVEMENTS WHICH MAY BE SHOWN. CONSTRUCTION CANNOT COMMENCE UNTIL ALL REQUIRED DRAINAGE/TRAFFIC REPORT(S), FINAL DEVELOPMENT PLAN(S), SPECIAL REVIEW(S), GRADING PERMIT, AND/OR OTHER PERMITS ARE COMPLETE, APPROVED AND ON FILE WITH THE TOWN OF PARKER.

TOWN OF PARKER, DIRECTOR OF ENGINEERING DATE

CALL 811
TWO WORKING DAYS
BEFORE YOU DIG
1-800-922-1987
UNCC UTILITY NOTIFICATION CENTER OF COLORADO

No.	Revisions	Date	Init.	Appr.	Date

10333 E. Dry Creek Rd.
Suite 240
Englewood, CO 80112
Tel: (720) 482-9526
Fax: (720) 482-9546
CVL CONSULTANTS

HR 935 LLC
7353 South Alton Way
CENTENNIAL, CO 80112

TRAILS AT CROWFOOT
FILING 2 CONSTRUCTION DRAWINGS
HORIZONTAL CONTROL PLAN

SCALE: AS SHOWN
FILE NO: 8130283701
DRAWN BY: TP
CHECKED BY: JJJ
DATE: AUGUST 2017
SHEET NUMBER 3

N:\PROJECTS\HESS RANCH\CADD\ENGINEERING\SHEET SETS\CD'S\F2\HORIZONTAL CONTROL PLAN.DWG, HAYDENV, 2/27/2018 3:55 PM

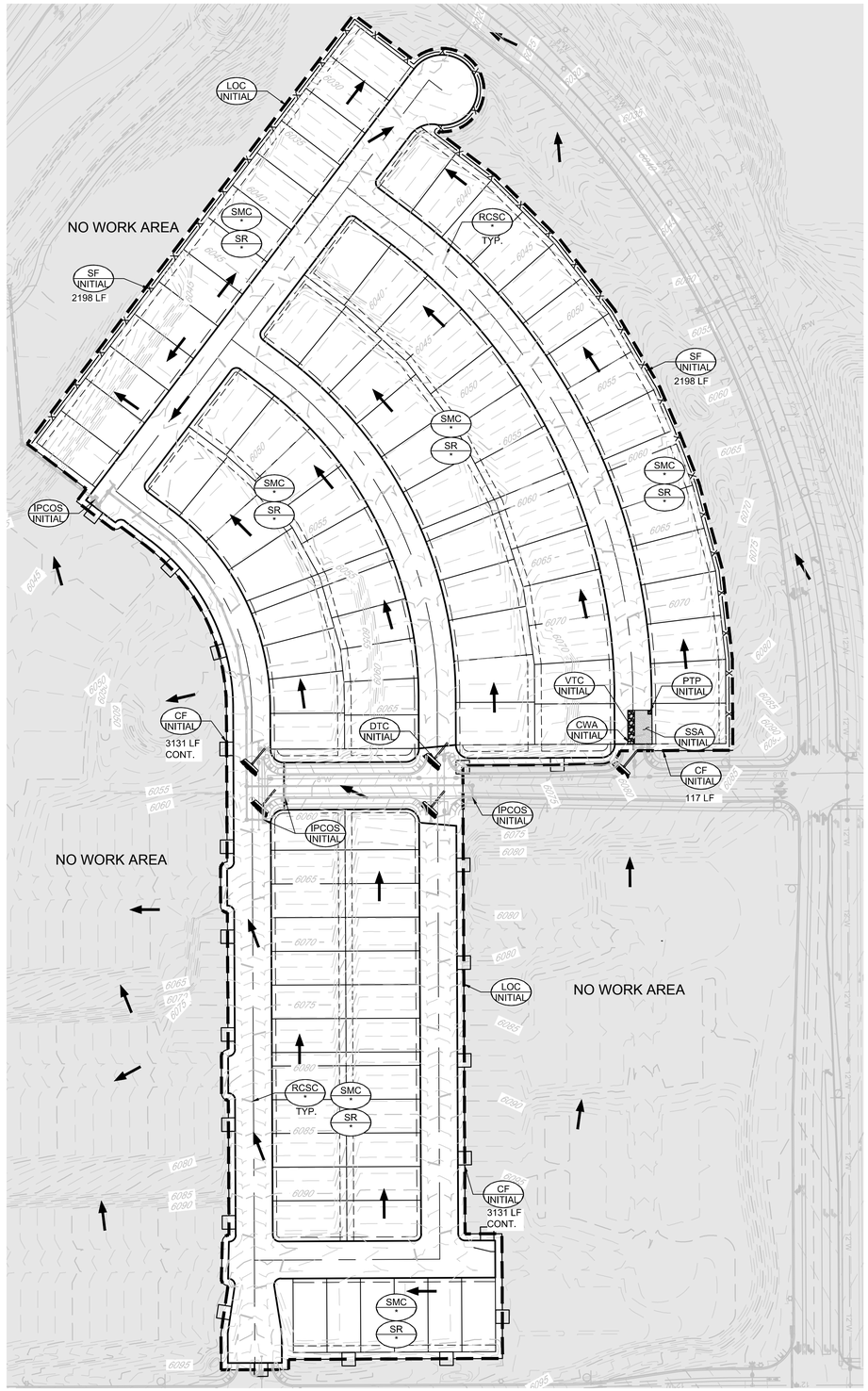

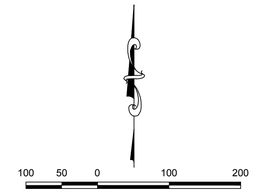

SCALE: 1" = 100'

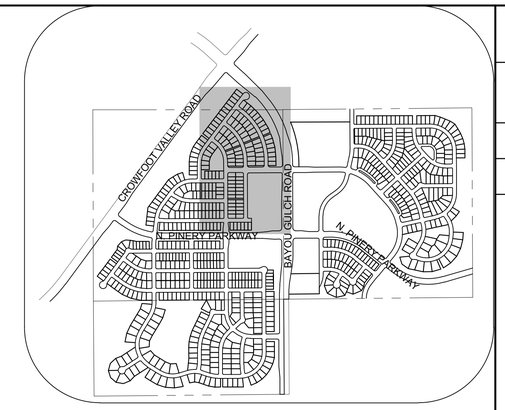

KEYMAP
N.T.S.

LEGEND

- EXISTING MAJOR CONTOUR
- EXISTING MINOR CONTOUR
- PROPOSED MAJOR CONTOUR
- PROPOSED MINOR CONTOUR
- NO WORK AREA
- EXISTING SURFACE FLOW DIRECTION
- PROPOSED SURFACE FLOW DIRECTION

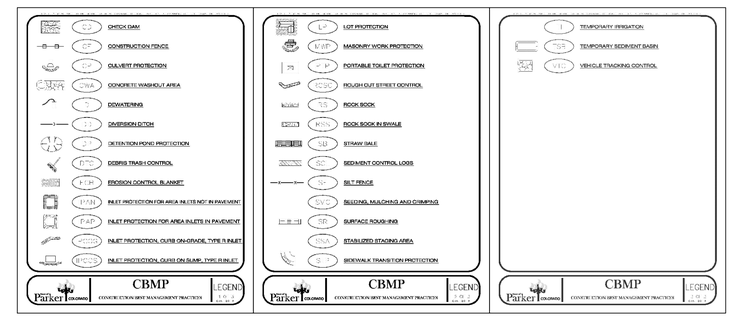

NOTE:

- * RCSC, SMC, & SR TO BE INSTALLED WITH FILING 1.
1. ALL STREET CUTS SHALL BE CONTROLLED PER THE ROUGH CUT STREET CONTROL DETAIL. SEE BMP DETAILS.
2. TO REDUCE THE POTENTIAL FOR CLOGGING OF DEBRIS GATES, NO STRAW MULCH SHALL BE USED WITHIN THE EXCESS URBAN RUNOFF VOLUME OF A DETENTION BASIN. INSTEAD, EROSION CONTROL BLANKET SHALL BE INSTALLED FOR A WIDTH OF AT LEAST 6-FEET ON BOTH SIDES OF THE CONCRETE LOW FLOW CHANNELS OR UP TO A DEPTH OF 1-FOOT IN SOIL RIPRAP OR BENCHED LOW FLOW CHANNELS. ADDITIONALLY, HYDRAULICALLY APPLIED WOOD FIBER MULCH, STABILIZED FIBER MATRIX, BONDED FIBER MATRIX, OR FLEXIBLE GROWTH MEDIUM SHALL BE USED IN ALL OTHER AREAS WITHIN THE EXCESS URBAN RUNOFF VOLUME OF THE DETENTION BASIN. THE BLANKET AND HYDRAULICALLY APPLIED MULCH SHALL COMPLY WITH THE MATERIALS AND INSTALLATION REQUIREMENTS FOR EROSION CONTROL BLANKETS AS REQUIRED BY THE TOWN'S CBMP PROGRAM, AND WHERE APPLICABLE, THE PRODUCT MANUFACTURER.
3. IT MAY BE NECESSARY TO PROVIDE BACK OF WALK PROTECTION AND BACK OF CURB PROTECTION ONCE VERTICAL CONSTRUCTION HAS BEGUN.
4. INSTALL ECB IN TREE LAWN AFTER INSTALLATION OF CURB AND GUTTER AND SIDEWALK. TYPICAL THROUGHOUT SUBDIVISION.
5. LOT PROTECTION REQUIRED ON ALL RESIDENTAL LOTS IN ALL UNLANDSCAPED AREAS PRIOR TO CO.
6. SEDIMENT CONTROL BMPS MAY BE NECESSARY ALONG LOT LINES DURING HOME CONSTRUCTION.

BENCHMARK
DOUGLAS COUNTY CONTROL POINT KNOWN AS 1.060032, BEING A 3-1/4" ALUMINUM CAP, BEING LOCATED IN THE SOUTHWEST QUARTER OF SECTION 33, TOWNSHIP 6 SOUTH, RANGE 66 WEST OF THE SIXTH PRINCIPAL MERIDIAN, HAVING A PUBLISHED ELEVATION OF 1799.2870 METERS (5903.13 FEET) NAVD '88 DATUM.

BASIS OF BEARINGS:
THE EAST LINE OF THE NORTHEAST QUARTER OF SAID SECTION 9 BEING MONUMENTED AT THE NORTHEAST CORNER OF SAID SECTION 9 BY A 3-1/4" ALUMINUM CAP STAMPED LS 23053 AND AT THE EAST QUARTER CORNER OF SAID SECTION 9 BY A 2-1/2" ALUMINUM CAP STAMPED LS 6935 BEING CONSIDERED TO BEAR SOUTH 00°15'06" EAST, 2648.70 FEET.

PREPARED UNDER THE SUPERVISION OF

BRIAN P. WILSON
COLORADO P.E. 0050067

THE TOWN OF PARKER REVIEW CONSTITUTES GENERAL COMPLIANCE WITH THE TOWN'S STANDARDS AND APPROVED VARIANCES, SUBJECT TO THESE PLANS BEING STAMPED, SIGN, AND DATED BY THE PROFESSIONAL ENGINEER OF RECORD. REVIEW BY THE TOWN DOES NOT CONSTITUTE APPROVAL OF THE PLAN DESIGN OR ACCURACY AND CORRECTNESS OF ENGINEERING CALCULATIONS. ERRORS IN THE DESIGN OR CALCULATIONS REMAIN THE RESPONSIBILITY OF THE REGISTERED PROFESSIONAL ENGINEER WHOSE STAMP AND SIGNATURE ARE AFFIXED TO THIS DOCUMENT.

THIS REVIEW DOES NOT CONSTITUTE APPROVAL OF ANY PRIVATE ON-SITE IMPROVEMENTS WHICH MAY BE SHOWN. CONSTRUCTION CANNOT COMMENCE UNTIL ALL REQUIRED DRAINAGE/TRAFFIC REPORT(S), FINAL DEVELOPMENT PLAN(S), SPECIAL REVIEW(S), GRADING PERMIT, AND/OR OTHER PERMITS ARE COMPLETE, APPROVED AND ON FILE WITH THE TOWN OF PARKER.

TOWN OF PARKER, DIRECTOR OF ENGINEERING DATE

CALL 811
TWO WORKING DAYS
BEFORE YOU DIG
1-800-922-1987
UNCC UTILITY NOTIFICATION CENTER OF COLORADO

No.	Revisions	Date	Init.	Appr.	Date

CVL CONSULTANTS
10333 E. Dry Creek Rd.
Suite 240
Englewood, CO 80112
Tel: (720) 482-9526
Fax: (720) 482-9546

HR 935 LLC
7353 South Alton Way
CENTENNIAL, CO 80112

TRAILS AT CROWFOOT
FILING 2 CONSTRUCTION DRAWINGS
INITIAL CBMP PLAN

SCALE: AS SHOWN
FILE NO: 8130283701
DRAWN BY: BJG
CHECKED BY: JJJ
DATE: AUGUST 2017
SHEET NUMBER: 4

N:\PROJECTS\HESS RANCH\CAD\ENGINEERING\SHEET SETS\CD'S\F2\TOWN OF PARKER\F2 BMP PLANS.DWG, HAYDENV, 2/27/2018 3:56 PM

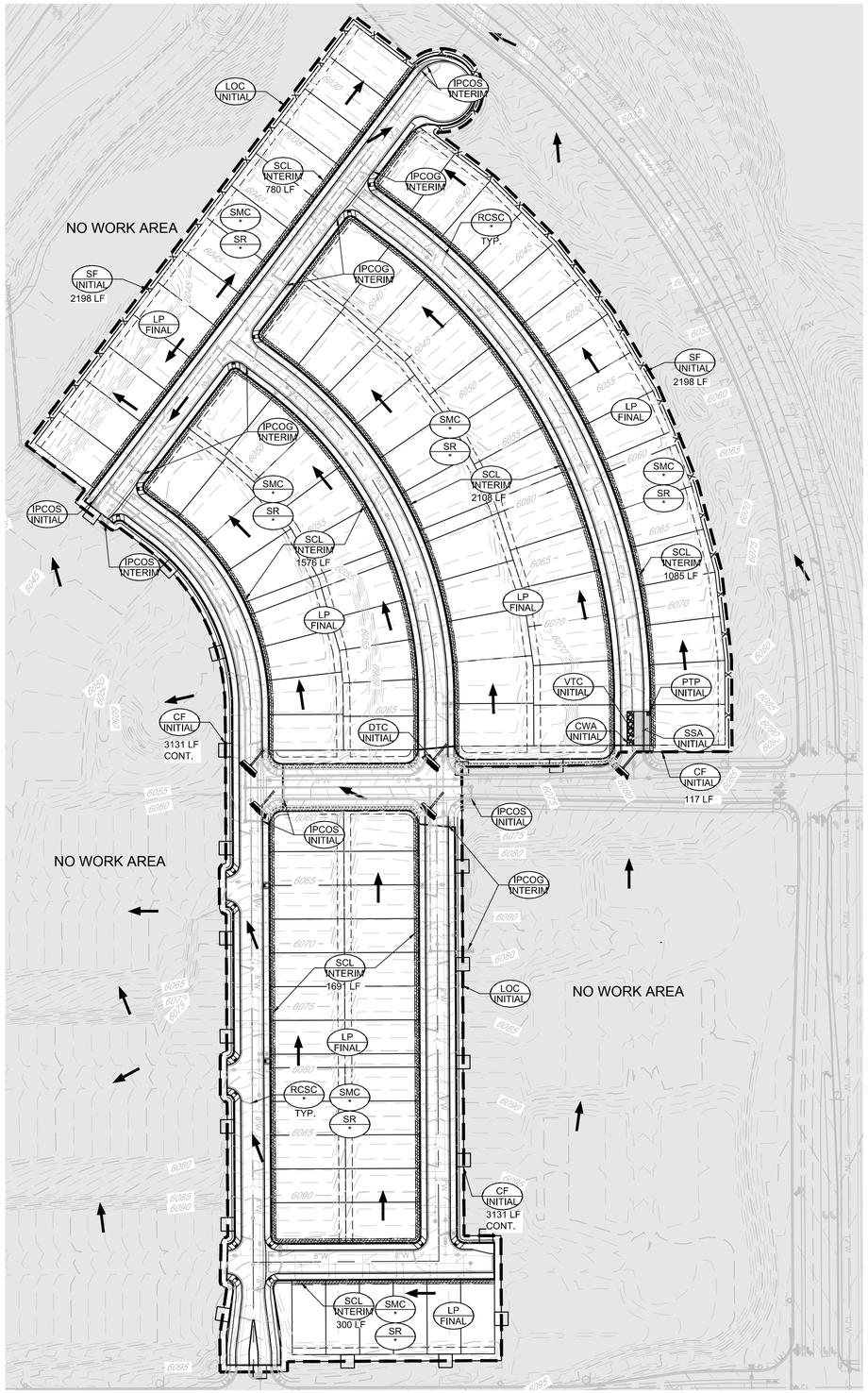

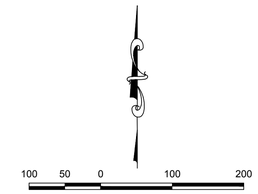

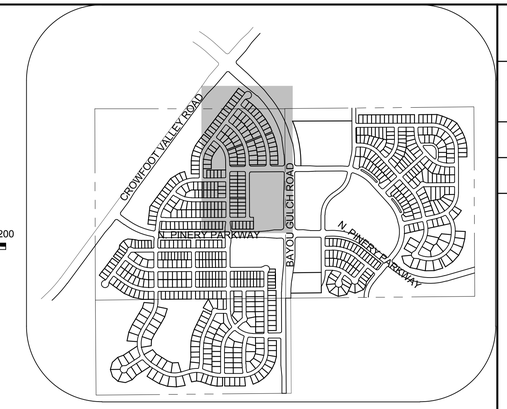

KEYMAP
N.T.S.

LEGEND

- EXISTING MAJOR CONTOUR
- EXISTING MINOR CONTOUR
- PROPOSED MAJOR CONTOUR
- PROPOSED MINOR CONTOUR
- NO WORK AREA
- EXISTING SURFACE FLOW DIRECTION
- PROPOSED SURFACE FLOW DIRECTION

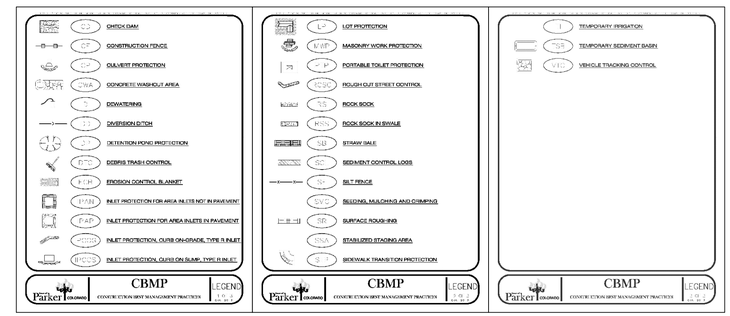

NOTE:

- RCSC, SMC, & SR TO BE INSTALLED WITH FILING 1.

1. ALL STREET CUTS SHALL BE CONTROLLED PER THE ROUGH CUT STREET CONTROL DETAIL. SEE BMP DETAILS.
2. TO REDUCE THE POTENTIAL FOR CLOGGING OF DEBRIS GATES, NO STRAW MULCH SHALL BE USED WITHIN THE EXCESS URBAN RUNOFF VOLUME OF A DETENTION BASIN. INSTEAD, EROSION CONTROL BLANKET SHALL BE INSTALLED FOR A WIDTH OF AT LEAST 6-FEET ON BOTH SIDES OF THE CONCRETE LOW FLOW CHANNELS OR UP TO A DEPTH OF 1-FOOT IN SOIL RIPRAP OR BENCHED LOW FLOW CHANNELS. ADDITIONALLY, HYDRAULICALLY APPLIED WOOD FIBER MULCH, STABILIZED FIBER MATRIX, BONDED FIBER MATRIX, OR FLEXIBLE GROWTH MEDIUM SHALL BE USED IN ALL OTHER AREAS WITHIN THE EXCESS URBAN RUNOFF VOLUME OF THE DETENTION BASIN. THE BLANKET AND HYDRAULICALLY APPLIED MULCH SHALL COMPLY WITH THE MATERIALS AND INSTALLATION REQUIREMENTS FOR EROSION CONTROL BLANKETS AS REQUIRED BY THE TOWN'S CBMP PROGRAM, AND WHERE APPLICABLE, THE PRODUCT MANUFACTURER.
3. IT MAY BE NECESSARY TO PROVIDE BACK OF WALK PROTECTION AND BACK OF CURB PROTECTION ONCE VERTICAL CONSTRUCTION HAS BEGUN.
4. INSTALL ECB IN TREE LAWN AFTER INSTALLATION OF CURB AND GUTTER AND SIDEWALK. TYPICAL THROUGHOUT SUBDIVISION.
5. LOT PROTECTION REQUIRED ON ALL RESIDENTIAL LOTS IN ALL UNLANDSCAPED AREAS PRIOR TO CO.
6. SEDIMENT CONTROL BMPS MAY BE NECESSARY ALONG LOT LINES DURING HOME CONSTRUCTION.

THE TOWN OF PARKER REVIEW CONSTITUTES GENERAL COMPLIANCE WITH THE TOWN'S STANDARDS AND APPROVED VARIANCES, SUBJECT TO THESE PLANS BEING STAMPED, SIGN, AND DATED BY THE PROFESSIONAL ENGINEER OF RECORD. REVIEW BY THE TOWN DOES NOT CONSTITUTE APPROVAL OF THE PLAN DESIGN OR ACCURACY AND CORRECTNESS OF ENGINEERING CALCULATIONS. ERRORS IN THE DESIGN OR CALCULATIONS REMAIN THE RESPONSIBILITY OF THE REGISTERED PROFESSIONAL ENGINEER WHOSE STAMP AND SIGNATURE ARE AFFIXED TO THIS DOCUMENT.

THIS REVIEW DOES NOT CONSTITUTE APPROVAL OF ANY PRIVATE ON-SITE IMPROVEMENTS WHICH MAY BE SHOWN. CONSTRUCTION CANNOT COMMENCE UNTIL ALL REQUIRED DRAINAGE/TRAFFIC REPORT(S), FINAL DEVELOPMENT PLAN(S), SPECIAL REVIEW(S), GRADING PERMIT, AND/OR OTHER PERMITS ARE COMPLETE, APPROVED AND ON FILE WITH THE TOWN OF PARKER.

TOWN OF PARKER, DIRECTOR OF ENGINEERING DATE

PREPARED UNDER THE SUPERVISION OF

BRIAN P. WILSON
COLORADO P.E. 0050067

BENCHMARK
DOUGLAS COUNTY CONTROL POINT KNOWN AS 1.060032, BEING A 3-1/4" ALUMINUM CAP, BEING LOCATED IN THE SOUTHWEST QUARTER OF SECTION 33, TOWNSHIP 6 SOUTH, RANGE 66 WEST OF THE SIXTH PRINCIPAL MERIDIAN, HAVING A PUBLISHED ELEVATION OF 1799.2870 METERS (5903.13 FEET) NAVD '88 DATUM.

BASIS OF BEARINGS:
THE EAST LINE OF THE NORTHEAST QUARTER OF SAID SECTION 9 BEING MONUMENTED AT THE NORTHEAST CORNER OF SAID SECTION 9 BY A 3-1/4" ALUMINUM CAP STAMPED LS 23053 AND AT THE EAST QUARTER CORNER OF SAID SECTION 9 BY A 2-1/2" ALUMINUM CAP STAMPED LS 6935 BEING CONSIDERED TO BEAR SOUTH 00°15'06" EAST, 2648.70 FEET.

CALL 811
TWO WORKING DAYS
BEFORE YOU DIG
1-800-922-1987
UNCC UTILITY NOTIFICATION CENTER OF COLORADO

No.	Revisions	Date	Init.	Appr.	Date

10333 E. Dry Creek Rd.
Suite 240
Englewood, CO 80112
Tel: (720) 482-9526
Fax: (720) 482-9546
CVL CONSULTANTS

HR 935 LLC
7353 South Alton Way
CENTENNIAL, CO 80112

TRAILS AT CROWFOOT
FILING 2 CONSTRUCTION DRAWINGS
INTERIM & FINAL CBMP PLAN

SCALE: AS SHOWN
FILE NO: 8130283701
DRAWN BY: BJG
CHECKED BY: JJJ
DATE: AUGUST 2017
SHEET NUMBER 5

N:\PROJECTS\HESS RANCH\CAD\ENGINEERING\SHEET SETS\CD'S\P2\TOWN OF PARKER\P2 BMP PLANS.DWG, HAYDEN\, 2/27/2018 3:55 PM

BEST MANAGEMENT DETAILS

1. GRADING, DRILLING, CLEARING, EXCAVATING, BACK-FILLING, SOIL STRIPPING, SOIL IMPORTING EXPORTING OR ANY OTHER FORM OF SOIL DISTURBANCE SHALL NOT COMMENCE UNTIL A TOWN OF PARKER GRADING/EXCAVATION PERMIT HAS BEEN ISSUED.
2. THE TOWN OF PARKER GRADING/EXCAVATION PERMIT IS VALID FOR A PERIOD OF 2 YEARS FROM THE DATE OF ISSUANCE. ANY LAPSE IN PERMIT COVERAGE MAY RESULT IN THE ISSUANCE OF A STOP WORK ORDER AND/OR FINES.
3. ALL EROSION AND SEDIMENT CONTROL BMPS SHALL BE INSTALLED ACCORDING TO THE CBMP PLAN INSTALLATION NOTES AND DETAILS AND/OR PERMITTED VARIANCES. ALL MATERIALS, WORKMANSHIP AND INSTALLATION METHODS ARE SUBJECT TO INSPECTION BY THE TOWN'S INSPECTOR. THE TOWN OF PARKER RESERVES THE RIGHT TO ACCEPT OR REJECT ANY SUCH MATERIALS, WORKMANSHIP AND/OR INSTALLATION METHODS THAT DO NOT CONFORM TO THE CBMP PLAN AND/OR PERMITTED VARIANCES.
4. THE EROSION CONTROL SUPERVISOR SHALL REVISE OR MODIFY THE EROSION AND SEDIMENT CONTROL MEASURES IF IT BECOMES APPARENT THAT THE ORIGINAL PLAN IS INADEQUATE, OR AS A RESULT OF DEFICIENCIES IDENTIFIED DURING INSPECTIONS PERFORMED BY THE TOWN'S INSPECTOR.
5. THE INSTALLATION OF ADDITIONAL EROSION AND SEDIMENT CONTROL BEST MANAGEMENT PRACTICES MAY BE REQUIRED OF THE EROSION CONTROL SUPERVISOR, PROPERTY OWNER, SITE DEVELOPER, CONTRACTOR AND/OR THEIR AUTHORIZED AGENTS AT ANY TIME THROUGHOUT THE DURATION OF THE PROJECT CONSTRUCTION AND /OR SUBSEQUENT RENEGOTIATION PERIOD.
6. THE EROSION CONTROL SUPERVISOR SHALL BE RESPONSIBLE FOR ENSURING THAT THE SITE REMAINS IN COMPLIANCE WITH THE NOTICE OF NUISANCE REPORTS (A.K.A, CONSTRUCTION SITE RUNOFF CONTROL INSPECTION REPORTS), APPROVED CBMP PLAN(S) AND THE TOWN OF PARKER STORM DRAINAGE AND ENVIRONMENTAL CRITERIA MANUAL.
7. THE EROSION CONTROL SUPERVISOR SHALL BE READILY AVAILABLE TO DISCUSS AND CORRECT ANY PROBLEMS THAT MAY ARISE RELATING TO GRADING, EROSION AND SEDIMENT CONTROL.
8. IF IT IS ANTICIPATED THAT ALL OR A PORTION OF THE PROJECT WILL OCCUR DURING SEASONS SUSCEPTIBLE TO SNOWFALL, THE USE OF CERTAIN EROSION AND SEDIMENT CONTROL BMPS ADJACENT TO PUBLIC ROADWAYS MAY NEED TO BE RECONSIDERED DUE TO THE NATURE OF SNOW REMOVAL OPERATIONS. AN APPROVED ALTERNATIVE MAY BE NECESSARY TO MINIMIZE DAMAGE FROM THESE OPERATIONS. THE TOWN OF PARKER ASSUMES NO RESPONSIBILITY FOR DAMAGE TO ANY BMPS AS A RESULT OF SNOW PLOWING AND SNOW REMOVAL.
9. AREAS OF LAND DISTURBANCE EQUAL TO 40 ACRES OR GREATER SHALL NOT BE EXPOSED FOR MORE THAN 30 CONSECUTIVE DAYS WITHOUT TEMPORARY OR PERMANENT STABILIZATION.
10. AUTHORIZED EXEMPTIONS MAY BE ALLOWED TO THE 40-ACRE LIMIT FOR REMOVAL AND STORAGE OF CUT MATERIAL WHERE (A) GEOTECHNICAL LIMITATIONS RESTRICT THE USE OF TEMPORARY OR PERMANENT STABILIZATION OF THE STORED MATERIAL (E.G., SWELLING SOILS, ROCK) AND (B) WHEN THE OWNER CAN DEMONSTRATE THAT THE 40- ACRE LIMIT IS PHYSICALLY AND/OR FINANCIALLY IMPRACTICABLE. FOR SITES GRANTED THIS EXEMPTION, A PHASING AND EARTHWORK QUANTITIES PLAN SHALL BE SUBMITTED TO THE PUBLIC WORKS DEPARTMENT AND APPROVED PRIOR TO THE COMMENCEMENT OF LAND DISTURBANCE ACTIVITIES. SUBMITTAL REQUIREMENTS INCLUDE:
   (I)PHASING PLAN SHOWING CUT AND FILL VOLUMES AND LOCATIONS FOR EACH PHASE AND PROJECT TOTALS.
   (II) (II) EARTHWORK QUANTITY PLAN SHOWING CUT AND FILL VOLUMES AND LOCATIONS FOR EACH PHASE AND PROJECT TOTALS.
   (III)BMP PLAN SHOWING SPECIFIC EROSION AND SEDIMENT CONTROLS FOR EACH PHASE.
11. ANY EROSION AND SEDIMENT CONTROL BMPS THAT ARE DAMAGED OR IN NEED OF MAINTENANCE OR REPLACEMENT SHALL BE CORRECTED AS SOON AS POSSIBLE, IMMEDIATELY IN MOST CASES.
12. ALL DEFICIENCIES LISTED ON THE NOTICE OF NUISANCE FORM SHALL BE COMPLETED AS SOON AS POSSIBLE, IMMEDIATELY IN MOST CASES. ALL REQUIRED ACTIONS MUST BE IN THE CORRECTED FORM DURING THE FOLLOW-UP INSPECTION.
13. THE EROSION CONTROL SUPERVISOR IS RESPONSIBLE FOR ENSURING THAT ALL STREETS, CURBS, GUTTERS, SIDEWALKS, DRIVEWAYS, PARKING LOTS, ALLEYS, TRICKLE CHANNELS, AND/OR OTHER IMPERVIOUS SURFACES IMPACTED BY CONSTRUCTION ACTIVITIES ARE THOROUGHLY CLEANED THROUGHOUT THE DAY IF THEY BECOME SOILED. THESE AREAS MUST ALSO BE THOROUGHLY CLEAN BEFORE THE END OF THE WORK DAY.
14. BULK STORAGE STRUCTURES FOR PETROLEUM PRODUCTS AND OTHER CHEM ICALS SHALL HAVE ADEQUATE PROTECTION SO AS TO CONTAIN ALL SPILLS AND PREVENT ANY SPILLED MATERIAL FROM ENTERING STATE WATERS.
15. ALL TRASH RECEPTACLES ON SITE SHALL BE FREE OF HOLES, CRACKS, GAPS, AND/OR OTHER PERMEABLE AREAS THAT MAY ALLOW FOR THE DISCHARGE OF POLLUTANTS.
16. ALL TRASH RECEPTACLES ON SITE SHALL BE EMPTIED AT A FREQUENCY AS TO ENSURE THAT THE TRASH REMAINS CONFINED TO THE RECEPTACLE.
17. ALL LOOSE TRASH AND LITTER ASSOCIATED WITH THE PROJECT MUST BE REMOVED AND PROPERLY DISCARDED ON A DAILY BASIS.
18. ALL PORTABLE TOILETS SHALL BE STAKED DOWN AT ALL TIMES USING U-SHAPED REBAR STAKES. THE PORTABLE TOILETS SHALL ALSO BE PLACED A MINIMUM DISTANCE OF 10 FEET FROM ALL IMPERVIOUS SURF ACES, INCLUDING, BUT NOT LIMITED TO STREETS CURBS, GUTTERS, SIDEWALKS AND PARKING LOTS.
19. THE EROSION CONTROL SUPERVISOR SHALL MAINTAIN STRICT ADHERENCE TO THE LIMITS OF CONSTRUCTION AND PROPERTY LIMITS FOR ALL MATERIALS, VEHICLES AND EQUIPMENT. FAILURE TO ABIDE BY THIS REQUIREMENT MAY RESULT IN THE ISSUANCE OF A STOP WORK ORDER.
20. ALL CONSTRUCTION TRAFFIC MUST ENTER AND EXIT THE SITE THROUGH THE APPROVED ACCESS POINT(S). A VEHICLE TRACKING CONTROL PAD IS REQUIRED AT ALL APPROVED ACCESS POINTS TO THE SITE. EXCEPTIONS MAY BE CONSIDERED FOR CONSTRUCTION ACTIVITY OCCURRING IMMEDIATELY ADJACENT TO PAVED AREAS AND WHERE ALTERNATIVE BMP'S ARE IMPLEMENTED. SUCH ACTIVITY MAY INCLUDE, BUT NOT BE LIMITED TO RESIDENTIAL CONSTRUCTION, UTILITY CONSTRUCTION, ETC.
21 . NO PERMANENT SLOPES GREATER THAN 3: 1 ARE ALLOWED.
22. ALL PERMANENT SLOPES STEEPER THAN 4:1 (HORIZONTAL TO VERTICAL) SHALL REQUIRE EROSION CONTROL BLANKET(S). TEMPORARY SLOPES IN TEMPORARY SEDIMENT BASINS THAT ARE STEEPER THAN 4: 1 MAY REQUIRE EROSION CONTROL BLANKETS.
23. THE EROSION CONTROL SUPER VISOR SHALL BE RESPONSIBLE FOR CORRECTING ANY ADVERSE IMPACTS THAT OCCUR TO NEIGHBORING PROPERTIES. THE EROSION CONTROL SUPERVISOR MUST OBTAIN PERMISSION FROM LAND OWNERS PRIOR TO ENTERING SUCH PROPERTY.
24. A WATER SOURCE SHALL BE AVAILABLE ONSITE DURING CONSTRUCTION ACTIVITIES, AND UTILIZED TO MINIMIZE FUGITIVE DUST. ALTERNATIVE BMPS MAY BE REQUIRED IF INITIAL ATTEMPTS TO SUPPRESS DUST ARE UNSUCCESSFUL.
25. ALL CHEMICAL OR HAZARDOUS MATERIAL SPILLS, INCLUDING CONCRETE WASHOUT WATER, WHICH MAY ENTER WATERS OF THE STATE OF COLORADO, WHICH INCLUDES BUT ARE NOT LIMITED TO, SURFACE WATER, GROUND WATER, DRY GULLIES OR STORM SEWERS LEADING TO SURFACE WATER, SHALL BE IMMEDIATELY REPORTED TO THE COLORADO DEPARTMENT OF PUBLIC HEALTH AND ENVIRONMENT PER 25-B-601, AND THE TOWN OF PARKER. RELEASES OF PETROLEUM PRODUCTS AND CERTAIN HAZARDOUS SUBSTANCES LISTED UNDER THE FEDERAL CLEAN WATER ACT (40 CFR PART MUST BE REPORTED TO THE NATIONAL RESPONSE CENTER AND THE CDPHE. SPILLS THAT POSE AN IMMEDIATE SAFETY HAZARD SHALL BE REPORTED TO 911.
26. THE CLEANING OF CONCRETE TRUCKS AND EQUIPMENT IS RESTRICTED TO THE APPROVED CONCRETE WASHOUT LOCATION ON THE JOB SITE. CONCRETE WASH WATER SHALL NOT BE DISCHARGED TO STATE WATERS OR STORM SEWER SYSTEMS.
27. VEHICLE AND EQUIPMENT DECREASING IS PROHIBITED ON THE JOB SITE.
28. ALL DEWATERING ON SITE SHALL BE COORDINATED WITH THE TOWN'S INSPECTOR. A STATE PERM IT MAY BE REQUIRED FOR DEWATERING. THE EROSION CONTROL SUPERVISOR IS RESPONSIBLE FOR OBTAINING AND ADHERING TO ALL APPLICABLE PERMITS.
29. HYDRAULIC SEEDING AND/OR HYDRAULIC MULCHING ARE ONLY ALLOWED IN AREAS UNDER TEMPORARY OR PERMANENT IRRIGATION OR FOR THE PURPOSE OF TEMPORARY SOIL STABILIZATION.
30. APPLICABLE CONSTRUCTION BMPS SHALL REMAIN IN PLACE AND PROPERLY MAINTAINED UNTIL ALL LANDSCAPING HAS BEEN INSTALLED AND THE DESIRABLE VEGETATION HAS REACHED A POINT IN WHICH EROSION AND SEDIMENTATION IS NO LONGER A CONCERN AS DETERMINED BY THE TOWN'S INSPECTOR.
31. GRADING SECURITY RELEASE REQUIREMENTS:

1) DEVELOPABLE PROPERTY: IN ORDER FOR THE GRADING SECURITY TO BE RELEASED, THE SITE MUST MEET ITEMS A- H OR ITEM I (BELOW).

A. ALL SOIL - DISTURBING ACTIVITIES ASSOCIATED WITH THE GRADING PERM IT HAVE PERMANENTLY CEASED.
B. UNIFORM PERENNIAL VEGETATION COVER HAS BEEN ESTABLISHED WITH AN INDIVIDUAL PLANT DENSITY OF AT LEAST SEVENTY PERCENT (70%) OF PRE- DISTURBANCE LEVELS.
C. ALL CBMPS HAVE BEEN PROPERLY REMOVED FROM THE SITE.
D. IF ANY EROSION IS PRESENT, IT IS INSIGNIFICANT AND IS NOT LEAVING THE SITE AND/OR LEADING INTO ANY ON-SITE RAINAGEINFRASTRUCTURE THAT MAY CONVEY SURFACE WATER OFF SITE.
E. WEEDS REPRESENT NO MORE THAN FIFTY PERCENT (50%) OF THE TOTAL VEGETATION ON THE SITE.
F. NO WEEDS ARE PRESENT FROM LIST A OF THE COLORADO NOXIOUS WEED LIST, AS AMENDED.
G. THE SITE IS PREDOMINANTLY FREE OF WEEDS FROM LIST B OF THE COLORADO NOXIOUS WEED LIS T, AS AMENDED.
H. WEEDS ARE EVENLY DISTRIBUTED THRO UGHOUT THE SITE WITH NO LARGE CONCENTRATIONS PRESENT.
I. A NEW GRADING PERMIT AND REPLACEMENT SECURITY HAS BEEN SUBMITTED AND APPROVED FOR THE APPLICABLE SITE OR ASSIGNMENT AS PROVIDED BY SECTION 11.10.150 OF THE TOWN OF PARKER MUNICIPAL CODE. IT IS THE PROPERTY OWN ER 'S OBLIGATION AT THE TIME OF CLOSING TO ENSURE THAT THE NEW SITE OWN ER HAS PROVIDED THE TOWN WI TH A REPLACEM ENT SECURI TY.

32. NONDEVELOPABLE PROPERTY: IN ORDER FOR THE GRADING SECUR ITY TO BE RELEASED, THE SITE MUST MEET ITEMS A-H AND J, OR ITEMS I AND J (BELOW).

A. ALL SOIL -DISTURBING ACTIVITIES ASSOCIATED WITH THE GRAD ING PERMIT HAVE PERMANENTLY CEASED.
B. ALL CBMPS HAVE BEEN PROPERLY REMOVED FROM THE SITE.
C. EROSION IS NEGLIGIBLE, IF EVEN PRESENT.
D. THE VEGETATION REPRESENTS A PERENNIAL STAND OF A DENSE, UNIFORM SURFACE OF GRASS WITH NO AREA GREATER THAN ONE (1) SQUARE FOOT THAT IS BARREN OF DESIRABLE VEGETATION. INFREQUENT, WIDELY SCATTERED AREAS WHERE NATIVE VEGETATION HAS NOT YET TAKEN HOLD MAY QUALIFY FOR ACCEPTANCE AT THE DISCRETION OF THE TOWN.
E. WEEDS REPRESENT NO MORE THAN TEN PERCENT (1 0%) OF THE TOTAL VEGETATION ON SITE.
F. NO WEEDS ARE PRESENT FROM LIST A OF THE COLORADO NOXIOUS WEED LIST, AS AMENDED.
G. THE SITE IS PREDOMINANTLY FREE OF WEEDS FROM LIST B OF THE COLORADO NOXIOUS WEED LIST, AS AMENDED.
H. WEEDS ARE EVENLY DISTRIBUTED THROUGHOUT THE SITE WITH NO LARGE CONCENTRATIONS PRESENT.
I. A NEW GRADING PERMIT AND REPLACEMENT SECURITY HAS BEEN SUBMITTED AND APPROVED FOR THE APPLICABLE SITE OR THE GRADING PERMIT HAS BEEN ASSIGNED AS PROVIDED BY SECTION 11.10.150 OF THE TOWN OF PARKER MUNICIPAL CODE. IT IS THE PROPERTY OWNER'S OBLIGATION, AT THE TIME OF CLOSING ON THE SALE OF A SITE THAT IS SUBJECT TO A GRADING PERMIT, TO ENSURE THAT THE NEW PROPERTY OWNER HAS PROVIDED THE TOWN WITH A REPLACEMENT SECURITY.
J. ALL KNOWN DRAINAGE ISSUES ASSOCIATED WITH THE PROJECT HAVE BEEN MITIGATED AND A SUFFICIENT AMOUNT OF TIME HAS PASSED TO ENSURE THAT SUCH ISSUES HAVE BEEN CORRECTED. THIS REQUIREMENT DOES NOT INCLUDE THOSE DRAINAGE ISSUES ORIGINATING ON RESIDENTIAL LOTS.

(D) NOXIOUS WEEDS MUST BE CONTROLLED AS PROVIDED UNDER STATE LAW AND SECTION 6.01.260 OF THE TOWN OF PARKER MUNICIPAL CODE. FAILURE TO CONTROL NOXIOUS WEEDS ON THE SITE MAY CONSTITUTE A NUISANCE, SUBJECT TO THE PENAL TIES CONTAINED IN THE CODE.

DEFINITIONS:

DEVELOPABLE PROPERTY: MEANS ANY LAND THAT HAS BEEN GRADED AND IS PART OF A PLATTED LOT OR PLATTED TRACT OF RECORD, THAT WAS PLATTED FOR FUTURE DEVELOPMENT, INCLUDING RESIDENTIAL HOME CONSTRUCTION OR PUBLIC IMPROVEMENTS.

NONDEVELOPABLE PROPERTY: MEANS LAND THAT HAS BEEN GRADED AND WILL NOT BE FURTHER DISTURBED AS PART OF ANY FUTURE DEVELOPMENT. EXAMPLES INCLUDE, BUT ARE NOT LIMITED TO: PARKS, OPEN SPACE, HOMEOWNER ASSOCIATION OR BUSINESS ASSOCIATION PLATTED TRACTS, DETENTION PONDS AND DRAINAGEWAYS.

32. FAILURE TO COMPLY WITH ANY OF THE REQUIREMENTS DESCRIBED IN THIS SECTION MAY RESULT IN THE ISSUANCE OF: A NOTICE OF INTENT TO ISSUE A STOP WORK ORDER, A STOP WORK ORDER AND/OR THE REMEDIES/PENALTIES DESCRIBED IN CHAPTER 11.10 OF THE TOWN OF PARKER MUNICIPAL CODE.
33. ANY PERSON CONVICTED OF VIOLATING ANY PROVISION OF THE TOWN OF PARKER, GRADING & EARTH MOVEMENT SECTION OF THE MUNICIPAL CODE SHALL BE GUILTY OF A MISDEMEANOR AND, UPON CONVICTION, BE PUNISHED BY A FINE OF NOT MORE THAN FOUR HUNDRED NINETY NINE DOLLARS ($499.1) FOR EACH SEPARATE OFFENSE. EACH DAY A VIOLATION CONTINUES SHALL CONSTITUTE A SEPARATE OFFENSE. THE TOWN ALSO MAY SEEK IN MUNICIPAL COURT AN INJUNCTION, ABATEMENT, RESTITUTION OR ANY OTHER REMEDY TO PREVENT, ENJOIN, ABATE OR REMOVE THE VIOLATION. A PERSON CONVICTED OF VIOLATING CHAPTER 11.10 OF THE TOWN OF PARKER MUNICIPAL CODE SHALL BE LIABLE FOR THE ACTUAL COST OF REHABILITATING THE PROPERTY. THE COS TS MAY BE RECOVERED AS RESTITUTION IN MUNICIPAL COURT PROCEEDINGS OR IN A SEPARATE CIVIL ACTION.
34. THE TOWN OF PARKER RESERVES THE RIGHT TO ALLOW MODIFICATIONS AND SUBSTITUTIONS TO THE CBMP NOTES AND DETAILS WHEN SUCH MODIFICATIONS AND SUBSTITUTIONS OFFER THE SAME LEVEL OF PROTECTION AS THE STANDARD REQUIREMENTS BASED UPON THE SPECIFIC SITUATION, AS DETERMINED BY TOWN STAFF. DUE TO THE INSIGNIFICANCE AND REGULARITY OF SUCH MODIFICATIONS AND SUBSTITUTIONS, THE APPROVAL OF SUCH VARIATIONS MAY NOT BE DOCUMENTED BY TOWN STAFF.

NO CHANGES ARE TO BE MADE TO THIS DRAWING WITHOUT WRITTEN PERMISSION OF THE TOWN OF PARKER

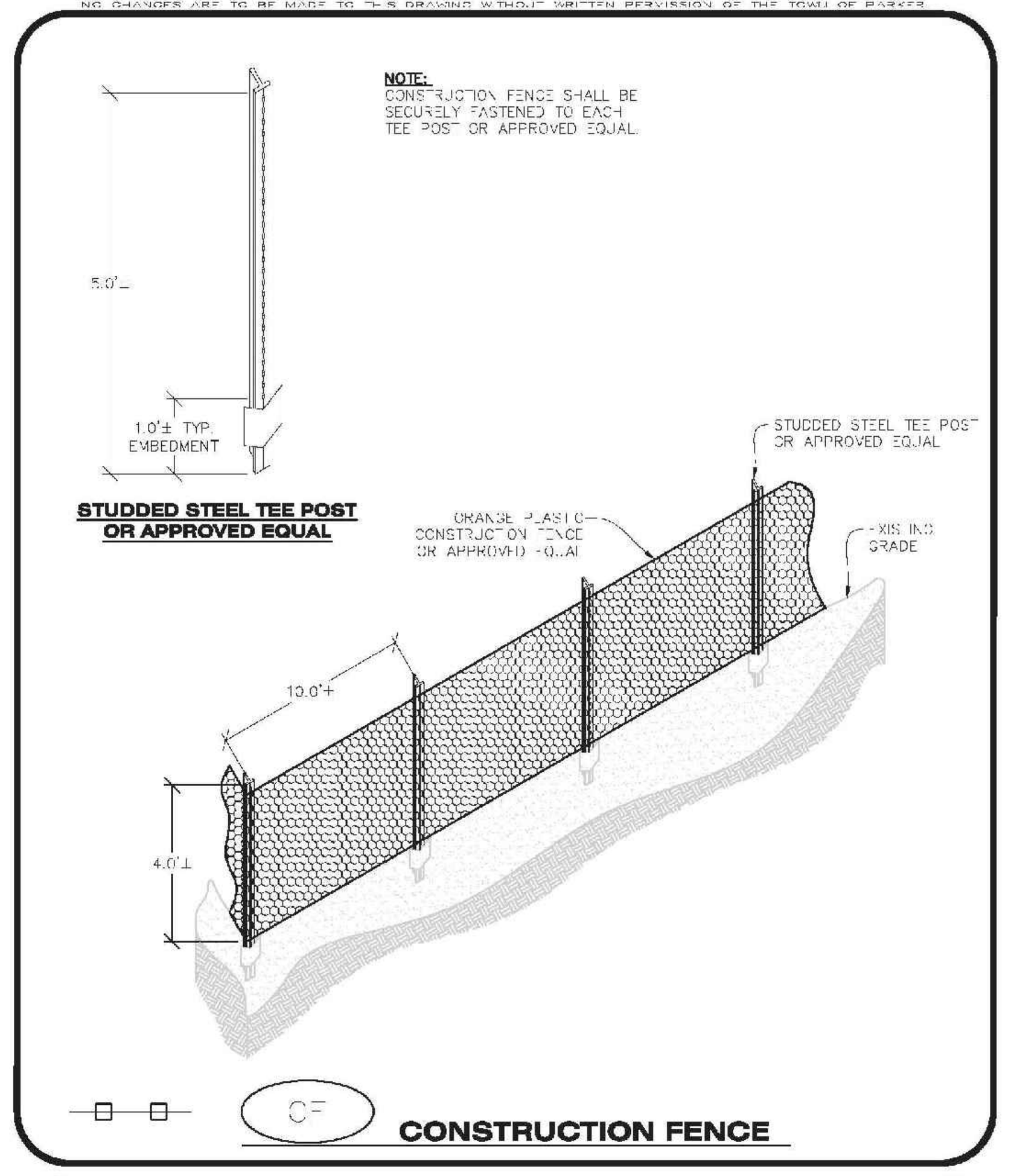

CONSTRUCTION FENCE

CBMP — CONSTRUCTION BEST MANAGEMENT PRACTICES — Town of Parker COLORADO — CF 1 OF 2, Oct. 2013

CONSTRUCTION FENCE INSTALLATION NOTES

1. THE CONSTRUCTION FENCE SHALL BE SECURELY FASTENED TO EACH POST OR APPROVED EQUAL.

CONSTRUCTION FENCE INSPECTION AND MAINTENANCE NOTES

1. THE EROSION CONTROL SUPERVISOR SHALL REGULARLY INSPECT THE CONSTRUCTION FENCE AND MAKE ANY NECESSARY REPAIRS.
2. CONSTRUCTION FENCE SHALL BE REPAIRED WHEN THE FENCING MATERIAL FALLS OUT OF COMPLIANCE WITH THE NOTES AND DETAILS.

CBMP — CONSTRUCTION BEST MANAGEMENT PRACTICES — Town of Parker COLORADO — CF 2 OF 2, Oct. 2013

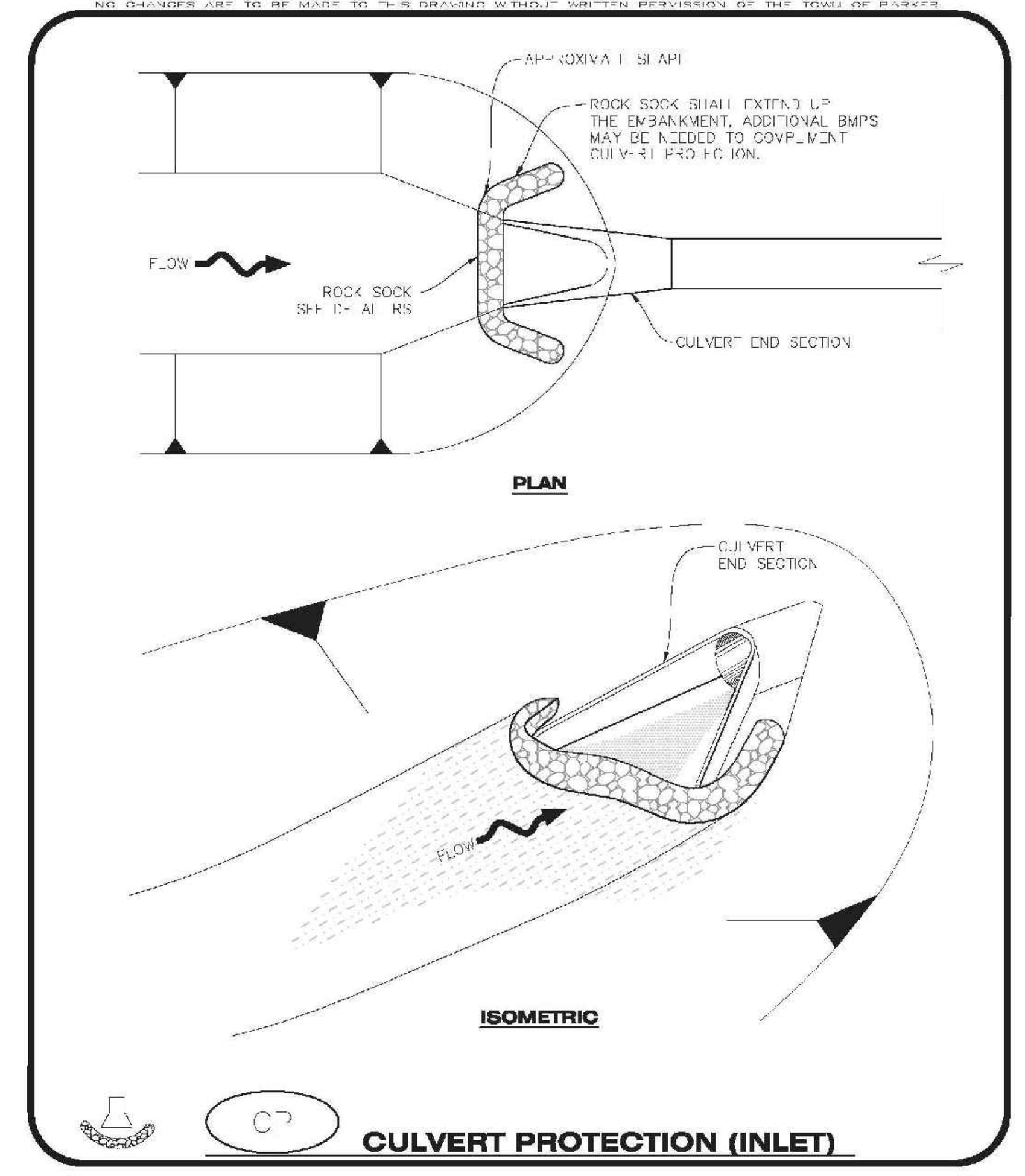

CULVERT PROTECTION (INLET)

CBMP — CONSTRUCTION BEST MANAGEMENT PRACTICES — Town of Parker COLORADO — CP 1 OF 2, Oct. 2013

CULVERT PROTECTION (INLET) INSTALLATION NOTES

1. SEE PLAN VIEW FOR LOCATION(S) OF CULVERT PROTECTION (INLET).
2. ROCK SOCK SHALL BE CONSTRUCTED ACCORDING TO THE DETAIL (SEE DETAIL RS).
3. ROCK SOCK SHALL BE APPROXIMATELY 12" IN DIAMETER.
4. ROCK SOCK SHALL EXTEND ABOVE THE FLOW LINE ELEVATION ON BOTH SIDES OF THE CULVERT END SECTION.

CULVERT PROTECTION (INLET) INSPECTION AND MAINTENANCE NOTES

1. THE EROSION CONTROL SUPERVISOR SHALL REGULARLY INSPECT THE CULVERT PROTECTION (INLET).
2. AT A MINIMUM, ACCUMULATED SEDIMENT SHALL BE REMOVED ONCE SEDIMENT HAS REACHED A DEPTH EQUAL TO 1/2 THE HEIGHT OF THE ROCK SOCK.
3. CULVERT PROTECTION (INLET) IS TO REMAIN IN PLACE AND PROPERLY MAINTAINED UNTIL VEGETATIVE COVER HAS REACHED A CONSISTENT DENSITY OF AT LEAST 70% OF FULL VEGETATIVE COVER AND EROSION AND SEDIMENTATION IS NO LONGER A POSSIBILITY AS DETERMINED BY THE TOWN'S INSPECTOR OR AS OTHERWISE DIRECTED BY THE TOWN'S INSPECTOR.
4. WHEN THE CULVERT INLET PROTECTION IS REMOVED, THE TOWN'S INSPECTOR MAY REQUIRE ANY DISTURBED AREAS ASSOCIATED WITH THE INSTALLATION, MAINTENANCE, AND/OR REMOVAL OF THE CULVERT INLET PROTECTION TO BE ROUGHENED, SEEDED, MULCHED, AND CRIMPED PER THE TOWN'S SPECIFICATIONS (SEE DETAIL SMC).

CBMP — CONSTRUCTION BEST MANAGEMENT PRACTICES — Town of Parker COLORADO — CP 2 OF 2, Oct. 2013

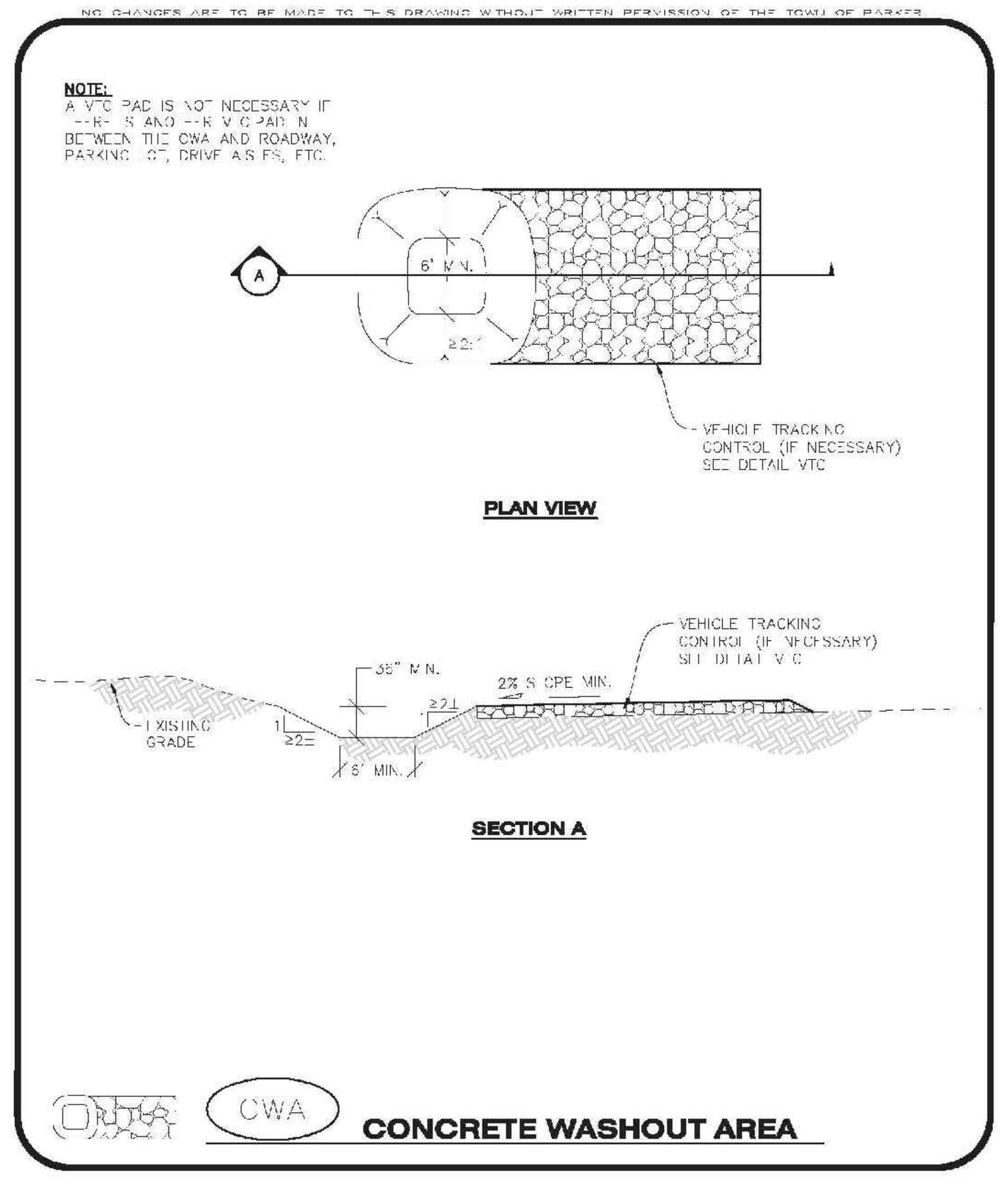

CONCRETE WASHOUT AREA

CBMP — CONSTRUCTION BEST MANAGEMENT PRACTICES — Town of Parker COLORADO — CWA 1 OF 2, Oct. 2013

CONCRETE WASHOUT AREA INSTALLATION NOTES

1. CONCRETE WASHOUT AREAS SHALL BE INSTALLED PRIOR TO ANY CONCRETE PLACEMENT ON SITE.
2. A VEHICLE TRACKING CONTROL PAD IS REQUIRED AT THE ACCESS POINT TO ALL CONCRETE WASHOUT AREAS WHEN NO OTHER VTC PAD EXISTS IN BETWEEN THE CWA AND THE ROADWAY.
3. IF GROUNDWATER IS ENCOUNTERED WHEN DIGGING THE PIT, A NEW LOCATION SHOULD BE SELECTED. IF NO OTHER LOCATION CAN BE FOUND, A ONE-PIECE IMPERVIOUS LINER SHALL BE REQUIRED ALONG THE BOTTOM AND SIDES OF THE SUBSURFACE PIT.

CONCRETE WASHOUT AREA INSPECTION AND MAINTENANCE NOTES

1. THE EROSION CONTROL SUPERVISOR SHALL REGULARLY INSPECT THE CONCRETE WASHOUT AREA.
2. CONCRETE WASHOUT MATERIALS SHALL BE REMOVED BEFORE ITS CAPACITY HAS BEEN REACHED.
3. CONCRETE WASHOUT AREAS SHALL BE ENLARGED AS NECESSARY TO MAINTAIN CAPACITY FOR WASTED CONCRETE AND ASSOCIATED WASH WATER.
4. CONCRETE WASHOUT WATER, WASTED PIECES OF CONCRETE AND ALL OTHER DEBRIS IN THE SUBSURFACE PIT SHALL BE TRANSPORTED FROM THE JOB SITE AS NECESSARY TO ENSURE ADEQUATE CAPACITY.
5. CONCRETE WASHOUT AREAS SHALL REMAIN IN PLACE UNTIL ALL CONCRETE FOR THE PROJECT IS PLACED.
6. WHEN CONCRETE WASHOUT AREAS ARE REMOVED, THE TOWN'S INSPECTOR MAY REQUIRE EXCAVATIONS TO BE FILLED WITH SUITABLE COMPACTED BACKFILL AND TOPSOIL, ANY DISTURBED AREAS ASSOCIATED WITH THE INSTALLATION, MAINTENANCE, AND/OR REMOVAL OF THE CONCRETE WASHOUT AREAS SHALL BE ROUGHENED, SEEDED, MULCHED, AND CRIMPED PER THE TOWN'S SPECIFICATIONS (SEE DETAIL SMC).

CBMP — CONSTRUCTION BEST MANAGEMENT PRACTICES — Town of Parker COLORADO — CWA 2 OF 2, Oct. 2013

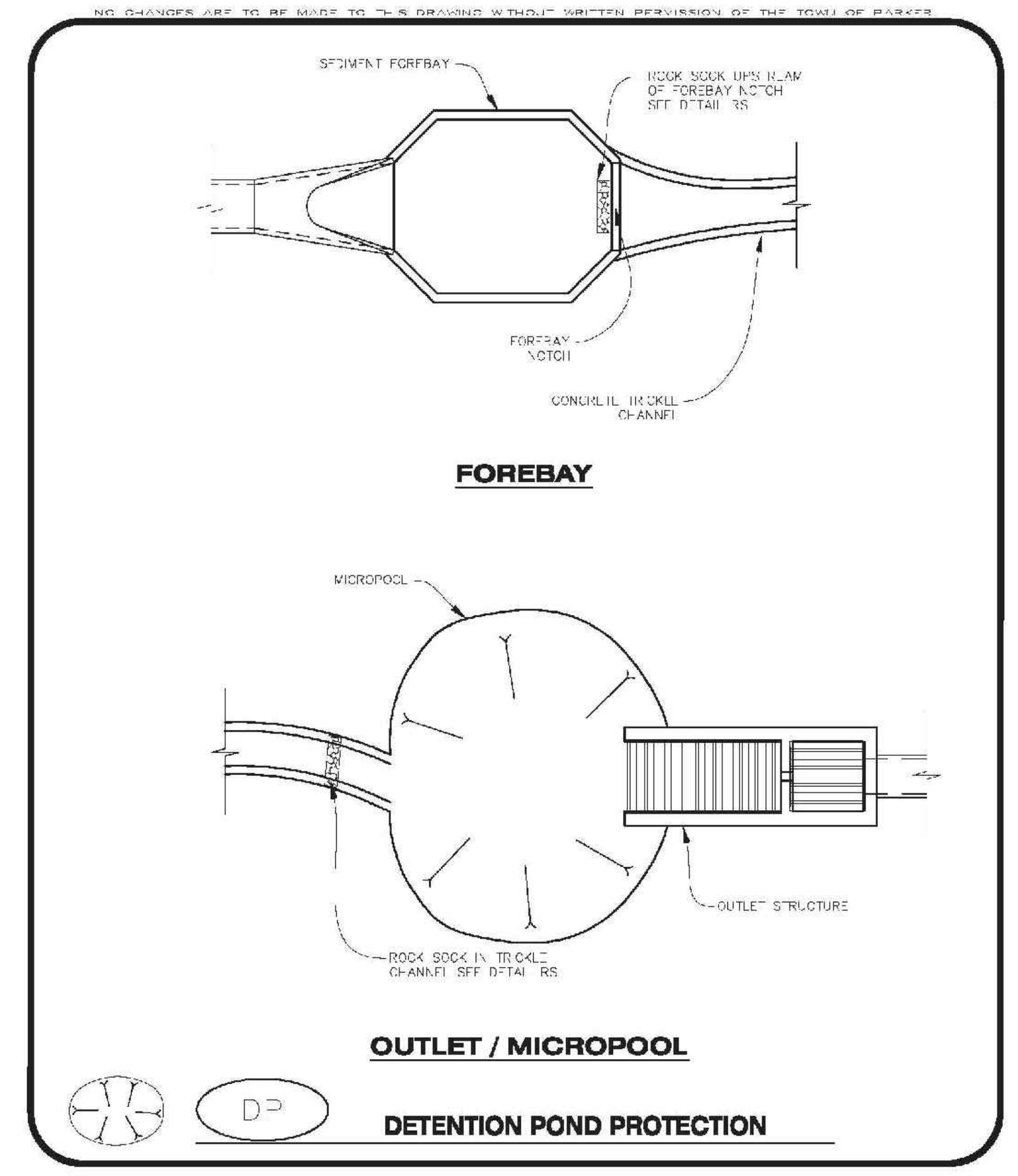

DETENTION POND PROTECTION

CBMP — CONSTRUCTION BEST MANAGEMENT PRACTICES — Town of Parker COLORADO — DP 1 OF 2, Oct. 2013

DETENTION POND PROTECTION INSTALLATION NOTES

1. DETENTION POND PROTECTION SHALL BE INSTALLED IMMEDIATELY FOLLOWING THE CONSTRUCTION OF THE TRICKLE CHANNEL AND FOREBAY.
2. CRUSHED ROCK SHALL BE 2.0"-3.0" IN SIZE WITH A FRACTURED FACE (ALL SIDES).
3. ROCK SOCK FOR OUTLET STRUCTURE AND FOREBAY PROTECTION SHALL BE ONE CONTINUOUS PIECE (SEE DETAIL RS).

DETENTION POND PROTECTION INSPECTION AND MAINTENANCE NOTES

1. THE EROSION CONTROL SUPERVISOR SHALL REGULARLY INSPECT THE OUTLET STRUCTURE PROTECTION.
2. ACCUMULATED SEDIMENT SHALL BE REMOVED IMMEDIATELY.
3. OUTLET STRUCTURE PROTECTION SHALL REMAIN IN PLACE AND PROPERLY MAINTAINED UNTIL VEGETATIVE COVER HAS REACHED A CONSISTENT DENSITY OF AT LEAST 70% OF FULL VEGETATIVE COVER AND EROSION AND SEDIMENTATION IS NO LONGER A POSSIBILITY AS DETERMINED BY THE TOWN'S INSPECTOR OR AS OTHERWISE DIRECTED BY THE TOWN'S INSPECTOR.

CBMP — CONSTRUCTION BEST MANAGEMENT PRACTICES — Town of Parker COLORADO — DP 2 OF 2, Oct. 2013

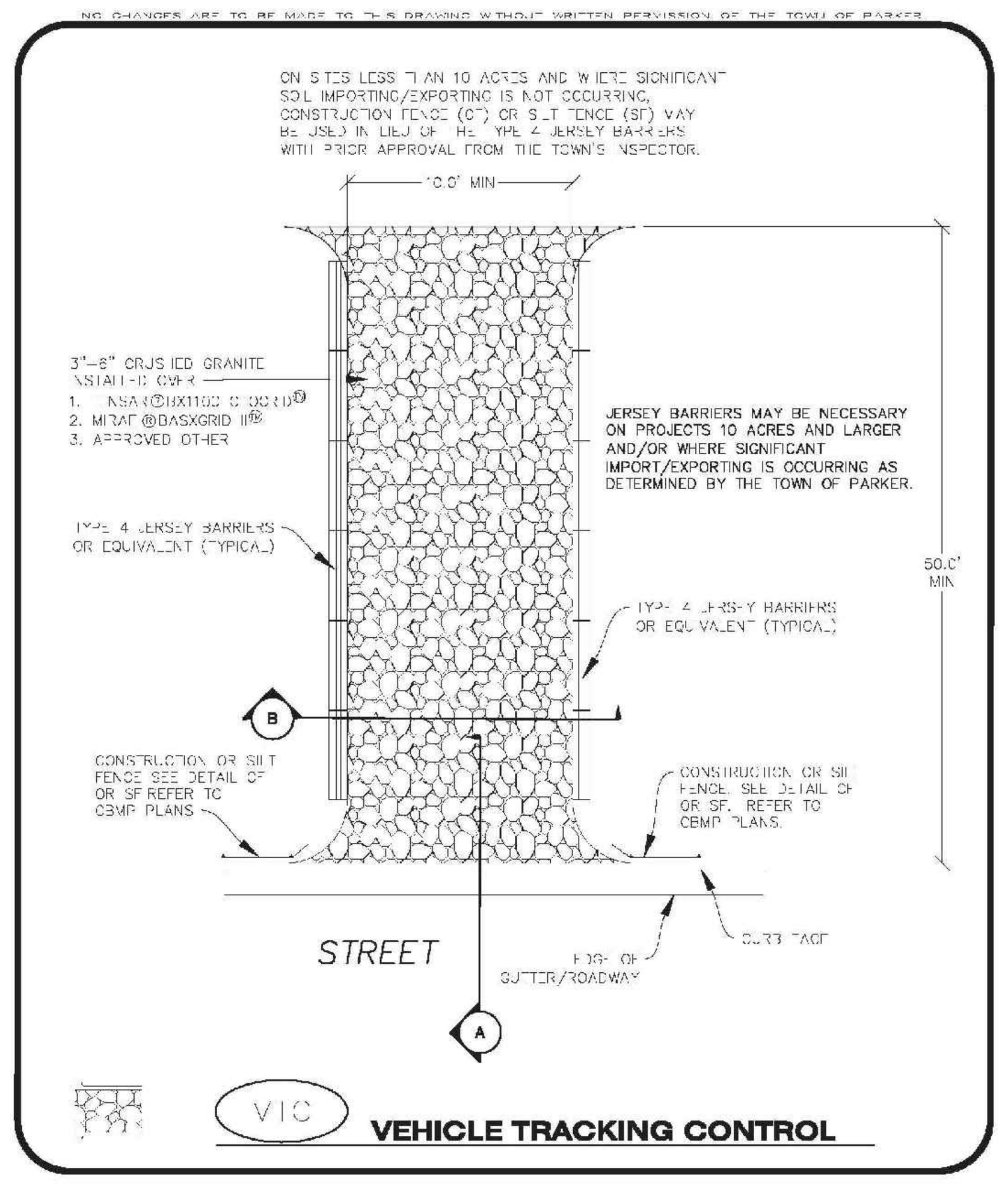

VEHICLE TRACKING CONTROL

CBMP — CONSTRUCTION BEST MANAGEMENT PRACTICES — Town of Parker COLORADO — VTC 1 OF 3, Oct. 2013

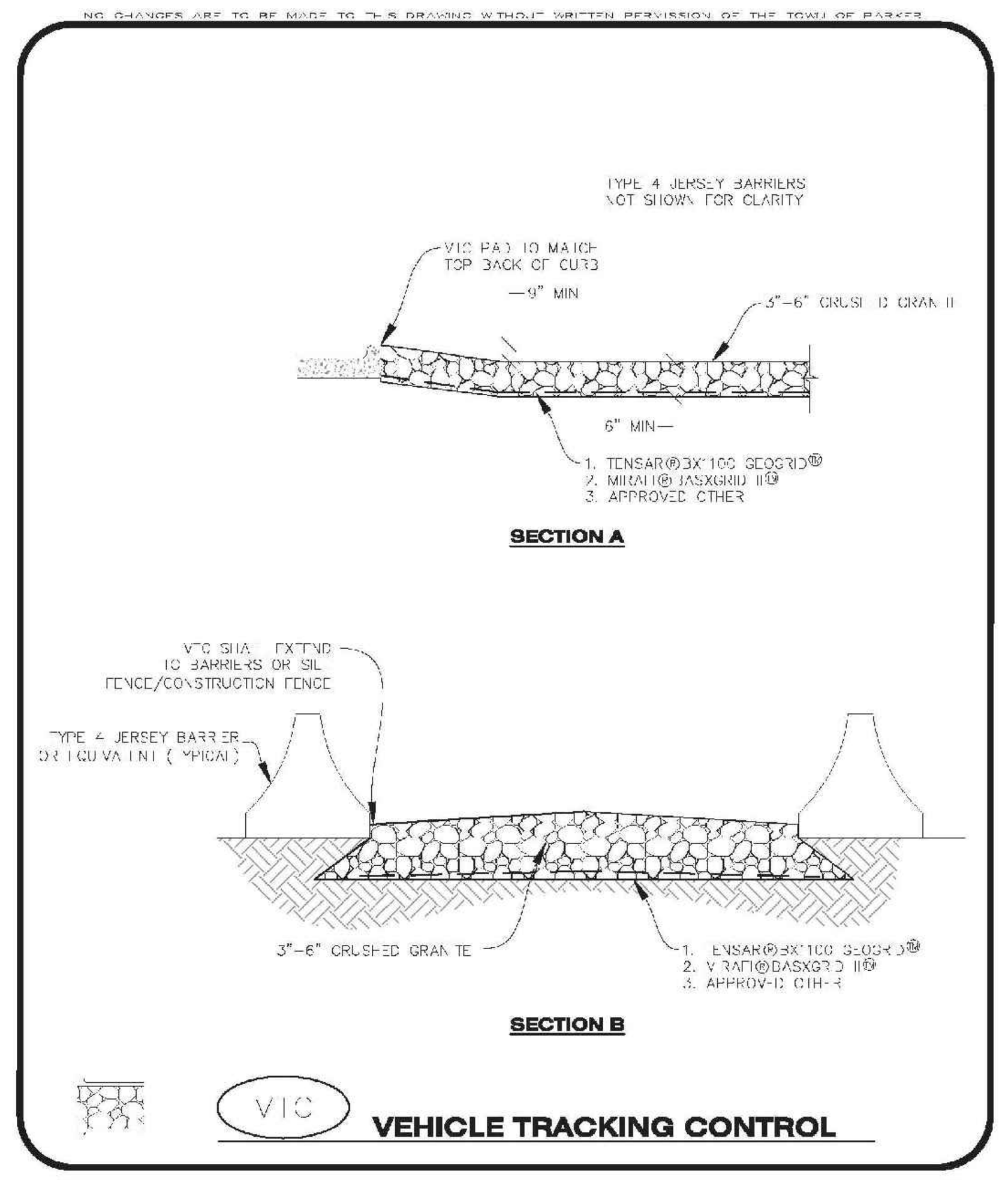

VEHICLE TRACKING CONTROL

CBMP — CONSTRUCTION BEST MANAGEMENT PRACTICES — Town of Parker COLORADO — VTC 2 OF 3, Oct. 2013

VEHICLE TRACKING CONTROL PAD INSTALLATION NOTES

1. SEE CBMP PLAN FOR LOCATION(S) OF VEHICLE TRACKING CONTROL PAD(S).
2. ALL CONSTRUCTION TRAFFIC MUST ENTER AND EXIT THE SITE THROUGH THE APPROVED ACCESS POINT(S). A VEHICLE TRACKING CONTROL PAD IS REQUIRED AT ALL APPROVED ACCESS POINTS TO THE SITE. EXCEPTIONS MAY BE CONSIDERED FOR CONSTRUCTION ACTIVITY OCCURRING IMMEDIATELY ADJACENT TO PAVED AREAS AND WHERE ALTERNATIVE BMP'S ARE IMPLEMENTED. SUCH ACTIVITY MAY INCLUDE, BUT NOT BE LIMITED TO RESIDENTIAL CONSTRUCTION, UTILITY CONSTRUCTION, ETC.
3. THE VEHICLE TRACKING CONTROL PAD(S) INDICATED ON CBMP PLAN SHALL BE INSTALLED PRIOR TO ANY LAND DISTURBING ACTIVITIES.
4. VEHICLE TRACKING CONTROL PADS SHALL BE A MINIMUM OF 50-FEET LONG AND 10-FEET WIDE, UNLESS A VARIANCE HAS BEEN GRANTED BY THE TOWN'S INSPECTOR.
5. A BIAXIAL GEO GRID SHALL BE PLACED UNDER THE VEHICLE TRACKING CONTROL PAD PRIOR TO THE PLACEMENT OF ROCK. THE AREA SHALL BE FREE FROM ANY VOIDS, ROCKS AND DEBRIS. THE BIAXIAL GEO GRID SHALL BE TENSAR BX1100, MIRAFI BASXGRID II, OR AN APPROVED EQUAL. GEO-GRID SHALL BE PLACED, AND APPROPRIATELY OVERLAPPED IF NECESSARY, TO COVER THE ENTIRE LENGTH AND WIDTH OF THE VEHICLE TRACKING CONTROL PAD.
6. CRUSHED ROCK SHALL BE A MINIMUM OF 3-6" GRANITE WITH A FRACTURED FACE (ALL SIDES).

VEHICLE TRACKING CONTROL PAD INSTALLATION AND MAINTENANCE NOTES

1. THE EROSION CONTROL SUPERVISOR SHALL REGULARLY INSPECT THE VEHICLE TRACKING CONTROL PAD.
2. WHEN THE VEHICLE TRACKING CONTROL PAD IS REMOVED, ANY DISTURBED AREAS ASSOCIATED WITH THE INSTALLATION, MAINTENANCE, AND/OR REMOVAL OF THE VEHICLE TRACKING CONTROL PAD SHALL BE ROUGHENED, SEEDED, MULCHED, AND CRIMPED PER THE TOWN'S SPECIFICATIONS (SEE DETAIL SMC).
3. THE VEHICLE TRACKING CONTROL PAD SHALL BE MAINTAINED SUCH THAT THE ROCK REMAINS RELATIVELY LOOSE AND ACCUMULATED MUD AND OTHER DEBRIS IS REGULARLY REMOVED.

CBMP — CONSTRUCTION BEST MANAGEMENT PRACTICES — Town of Parker COLORADO — VTC 3 OF 3, Oct. 2013

No.	Revisions	Date	Init.	Appr.	Date

CVL CONSULTANTS
10333 E. Dry Creek Rd.
Suite 240
Englewood, CO 80112
Tel: (720) 482-9526
Fax: (720) 482-9546

HR 935 LLC
7353 South Alton Way
CENTENNIAL, CO 80112

TRAILS AT CROWFOOT
FILING 2 CONSTRUCTION DRAWINGS
BMP DETAILS

DRAWN BY: JF
CHECKED BY: JJ
DATE: AUGUST 2017
SCALE: AS SHOWN
FILE NO: 8130283701

SHEET NUMBER 6

N:\PROJECTS\HESS RANCH\CAD\ENGINEERING\SHEET SETS\CD'S\F2\TOWN OF PARKER\F2 BMP DETAILS.DWG, CODYA, 2/27/2018 3:57 PM

NO CHANGES ARE TO BE MADE TO THIS DRAWING WITHOUT WRITTEN PERMISSION OF THE TOWN OF PARKER.



NOTE:

1. THE EROSION CONTROL SUPERVISOR IS RESPONSIBLE FOR ENSURING THAT ALL STREETS, CURBS, GUTTERS, SIDEWALKS, DRIVEWAYS, PARKING LOTS, ALLEYS, TRICKLE CHANNELS, AND/OR OTHER IMPERVIOUS SURFACES IMPACTED BY CONSTRUCTION ACTIVITIES ARE THOROUGHLY CLEANED THROUGHOUT THE DAY IF THEY BECOME SOILED. THESE AREAS MUST ALSO BE THOROUGHLY CLEAN AT THE END OF THE WORK DAY. TO THIS END, ALL LOOSE TRASH AND LITTER ASSOCIATED WITH THE PROJECT MUST BE REMOVED AND PROPERLY DISCARDED ON A DAILY BASIS.

DTC — DEBRIS AND TRASH CONTROL

Town of Parker COLORADO	CBMP CONSTRUCTION BEST MANAGEMENT PRACTICES	DTC 1 OF 2 Oct. 2013

NO CHANGES ARE TO BE MADE TO THIS DRAWING WITHOUT WRITTEN PERMISSION OF THE TOWN OF PARKER.

DEBRIS CONTROL NOTES:

1. A COMBINATION OF SURFACE SCRAPING AND SWEEPING MAY BE NECESSARY TO PROPERLY CLEAN THESE AREAS.
2. ALL CHEMICAL SPILLS AND/OR STAINS ON THE SITE SHALL BE CLEANED TO THE MAXIMUM EXTENT PRACTICABLE. IN SOME CASES IT MAY BE NECESSARY TO USE PRESSURIZED WATER AND A VAC-TRUCK.
3. ON-SITE PERSONNEL, DELIVERY DRIVERS, ETC., SHOULD BE EDUCATED ON THE NEED FOR CONTINUAL DEBRIS AND TRASH CONTROL.

Town of Parker COLORADO	CBMP CONSTRUCTION BEST MANAGEMENT PRACTICES	DTC 2 OF 2 Oct. 2013

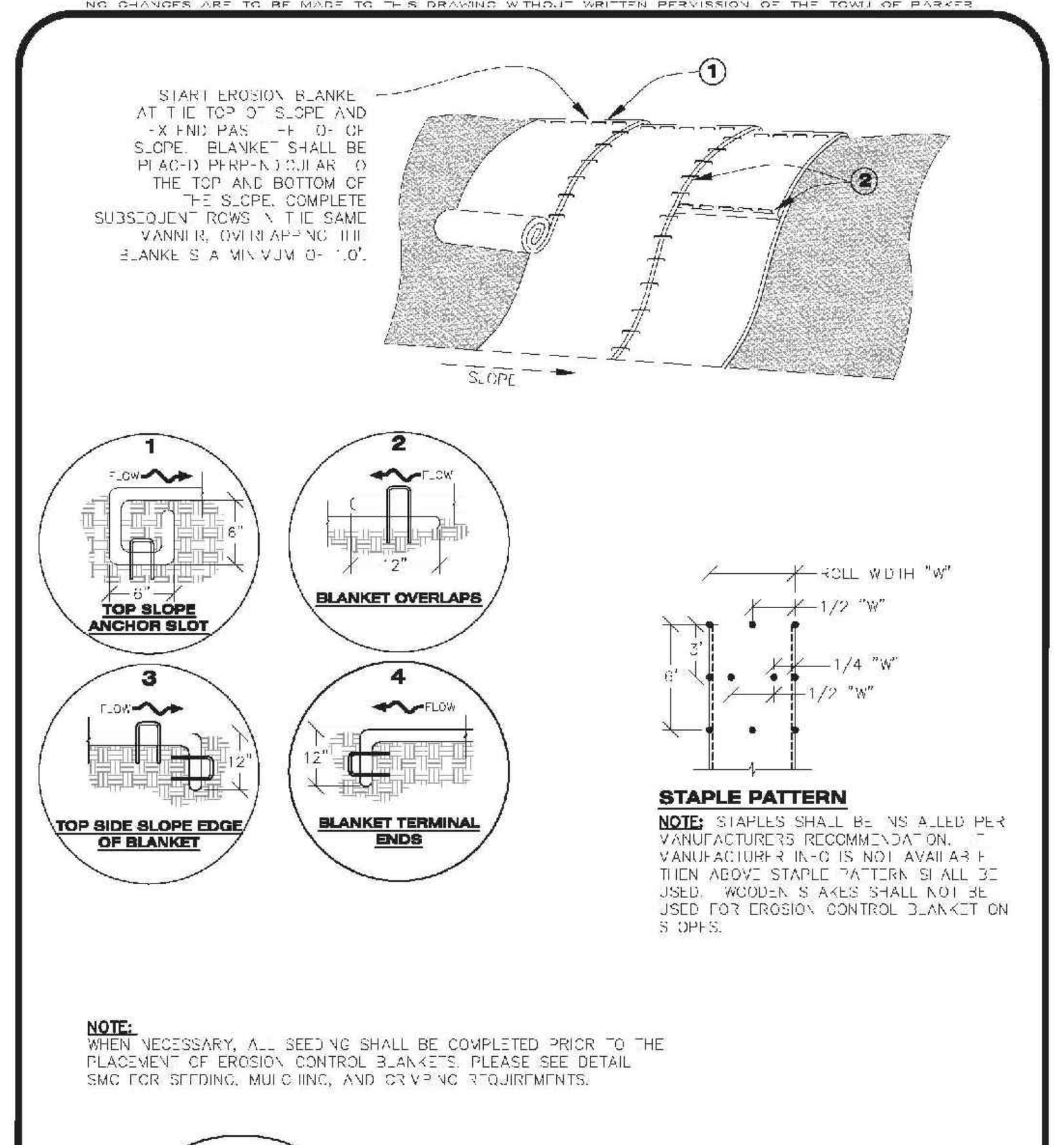

ECB — EROSION CONTROL BLANKET (SLOPE)

Town of Parker COLORADO	CBMP CONSTRUCTION BEST MANAGEMENT PRACTICES	ECB 1 OF 3 Oct. 2013

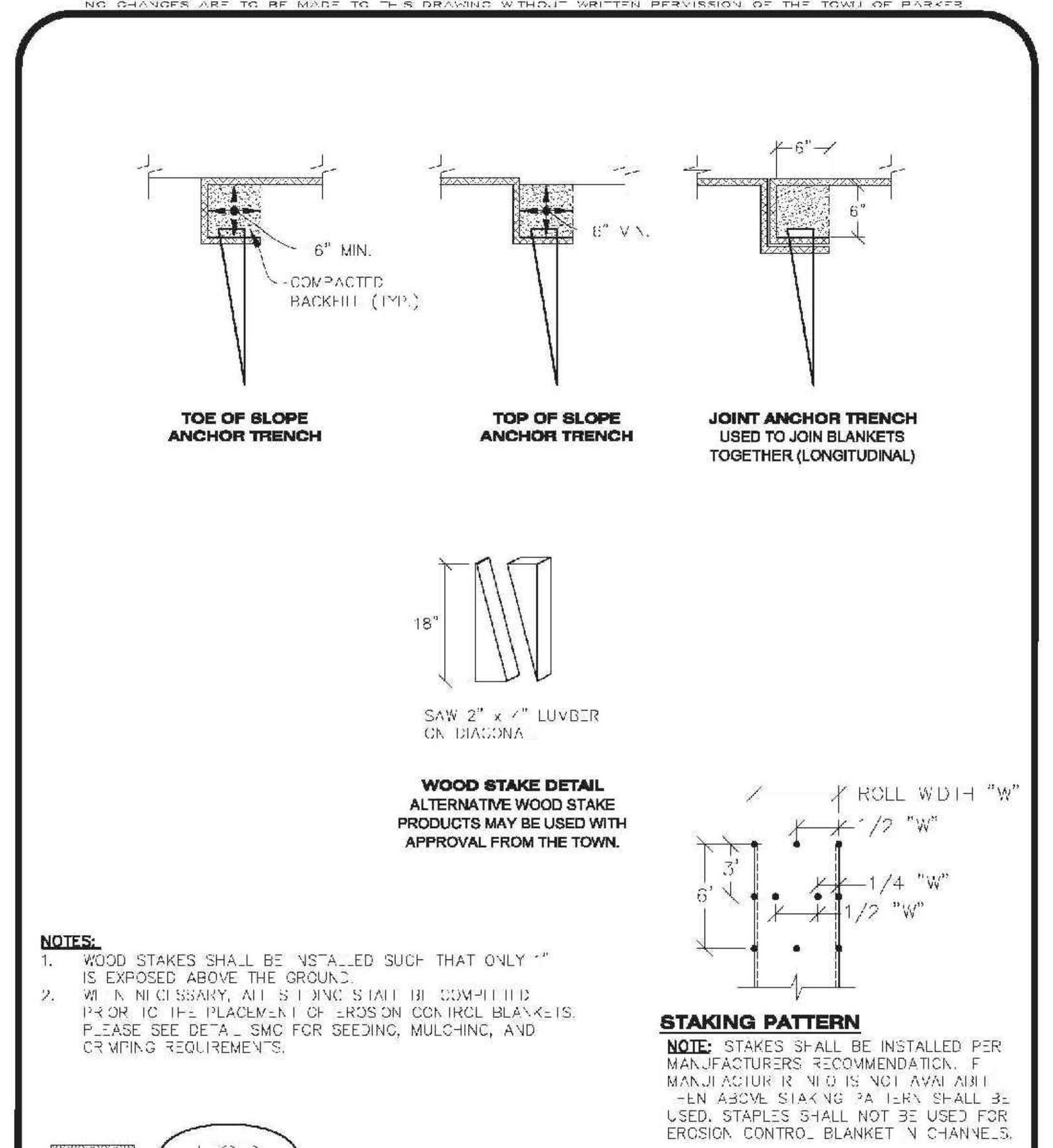

ECB — EROSION CONTROL BLANKET (CHANNEL)

Town of Parker COLORADO	CBMP CONSTRUCTION BEST MANAGEMENT PRACTICES	ECB 2 OF 3 Oct. 2013

EROSION CONTROL BLANKET INSTALLATION NOTES

1. SEE THE PLAN VIEW FOR THE LOCATION(S) OF THE EROSION CONTROL BLANKETS.
2. EROSION CONTROL BLANKETS USED FOR CHANNEL PROTECTION SHALL BE PROPERLY SELECTED BY THE DESIGN ENGINEER BASED ON CURRENT AND FUTURE FLOW RATES WITHIN THE CHANNEL. BASED ON THESE CALCULATIONS, TURF REINFORCEMENT MATTING OR RIPRAP MAY BE NECESSARY IN LIEU OF EROSION CONTROL BLANKETS.
3. IMMEDIATELY PRIOR TO BLANKET INSTALLATION, SOIL SURFACE SHALL BE SMOOTH AND FREE OF ANY GAPS, VOIDS, WEEDS, ROCKS, STICKS, OR OTHER MISCELLANEOUS DEBRIS.
4. EROSION CONTROL BLANKET SHALL THEN BE INSTALLED ACCORDING TO THE DETAILED DRAWINGS.
5. ANY DAMAGED OR REMAINING STAPLES OR STAKES SHALL BE REMOVED FROM THE SITE.
6. ALL EROSION CONTROL BLANKETS FOR SLOPE PROTECTION INSTALLED IN THE TOWN SHALL BE DOUBLE NET, STRAW OR EXCELSIOR.

MANUFACTURER	PRODUCT NAME
NORTH AMERICAN GREEN	S150
APPROVED EQUAL	APPROVED EQUAL

7. IN MOST CASES, EROSION CONTROL BLANKETS FOR SLOPE PROTECTION ARE TO REMAIN IN PLACE PERMANENTLY.

EROSION CONTROL BLANKET MAINTENANCE NOTES

1. THE EROSION CONTROL SUPERVISOR SHALL REGULARLY INSPECT THE EROSION CONTROL BLANKETS AND MAKE ANY NECESSARY REPAIRS.

Town of Parker COLORADO	CBMP CONSTRUCTION BEST MANAGEMENT PRACTICES	ECB 3 OF 3 Oct. 2013

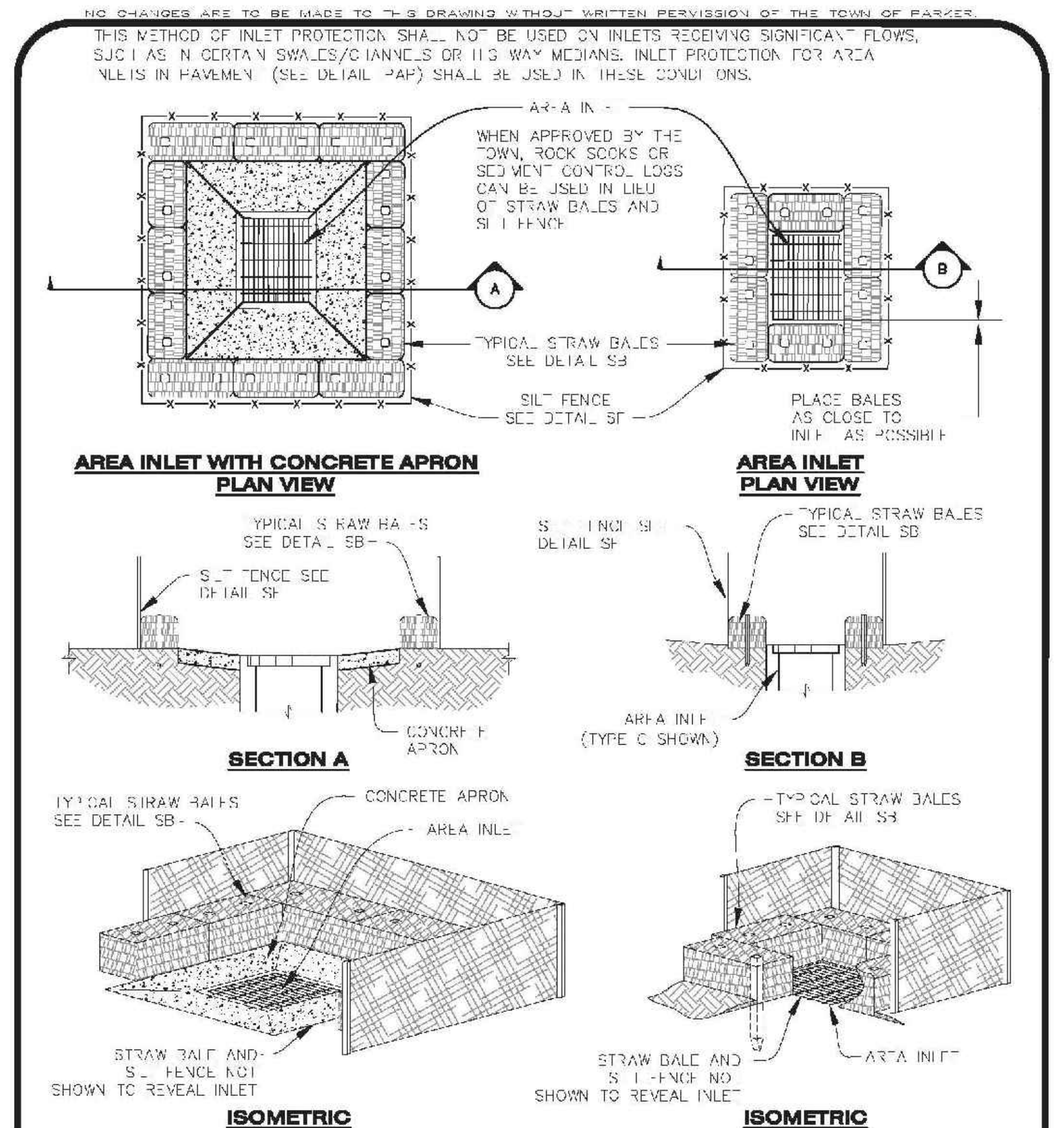

IPAN — INLET PROTECTION FOR AREA INLETS NOT IN PAVEMENT

Town of Parker COLORADO	CBMP CONSTRUCTION BEST MANAGEMENT PRACTICES	IPAN 1 OF 1 Oct. 2013

AREA INLET PROTECTION INSTALLATION NOTES

1. SEE PLAN VIEW FOR LOCATION(S) OF AREA INLET PROTECTION.
2. THE AREA INLET PROTECTION SHOWN ON CBMP PLANS SHALL BE INSTALLED ON EXISTING INLETS PRIOR TO ANY LAND DISTURBING ACTIVITIES OR IMMEDIATELY AFTER THE INSTALLATION OF NEW INLETS. AN INTERIM STYLE OF INLET PROTECTION MAY BE ALLOWED UNTIL THE INSTALLATION OF THE GUTTER AND/OR PAVEMENT.

AREA INLET PROTECTION INSPECTION AND MAINTENANCE NOTES

1. THE EROSION CONTROL SUPERVISOR SHALL REGULARLY INSPECT THE AREA INLET PROTECTION.
2. AREA INLET PROTECTION SHALL REMAIN IN PLACE AND PROPERLY MAINTAINED UNTIL VEGETATIVE COVER HAS REACHED A CONSISTENT DENSITY OF AT LEAST 70% OF FULL VEGETATIVE COVER AND EROSION AND SEDIMENTATION IS NO LONGER A POSSIBILITY AS DETERMINED BY THE TOWN'S INSPECTOR OR AS OTHERWISE DIRECTED BY THE TOWN'S INSPECTOR.
3. WHEN THE AREA INLET PROTECTION IS REMOVED, ANY DISTURBED AREAS ASSOCIATED WITH THE INSTALLATION, MAINTENANCE, AND/OR REMOVAL OF THE AREA INLET PROTECTION MAY NEED TO BE ROUGHENED, SEEDED, MULCHED, AND CRIMPED PER THE TOWN'S SPECIFICATIONS (SEE DETAIL SMC).
4. ACCUMULATED SEDIMENT SHALL BE REMOVED AS SOON AS POSSIBLE, IMMEDIATELY IN MOST CASES.

Town of Parker COLORADO	CBMP CONSTRUCTION BEST MANAGEMENT PRACTICES	IPA 1 OF 1 Oct. 2013

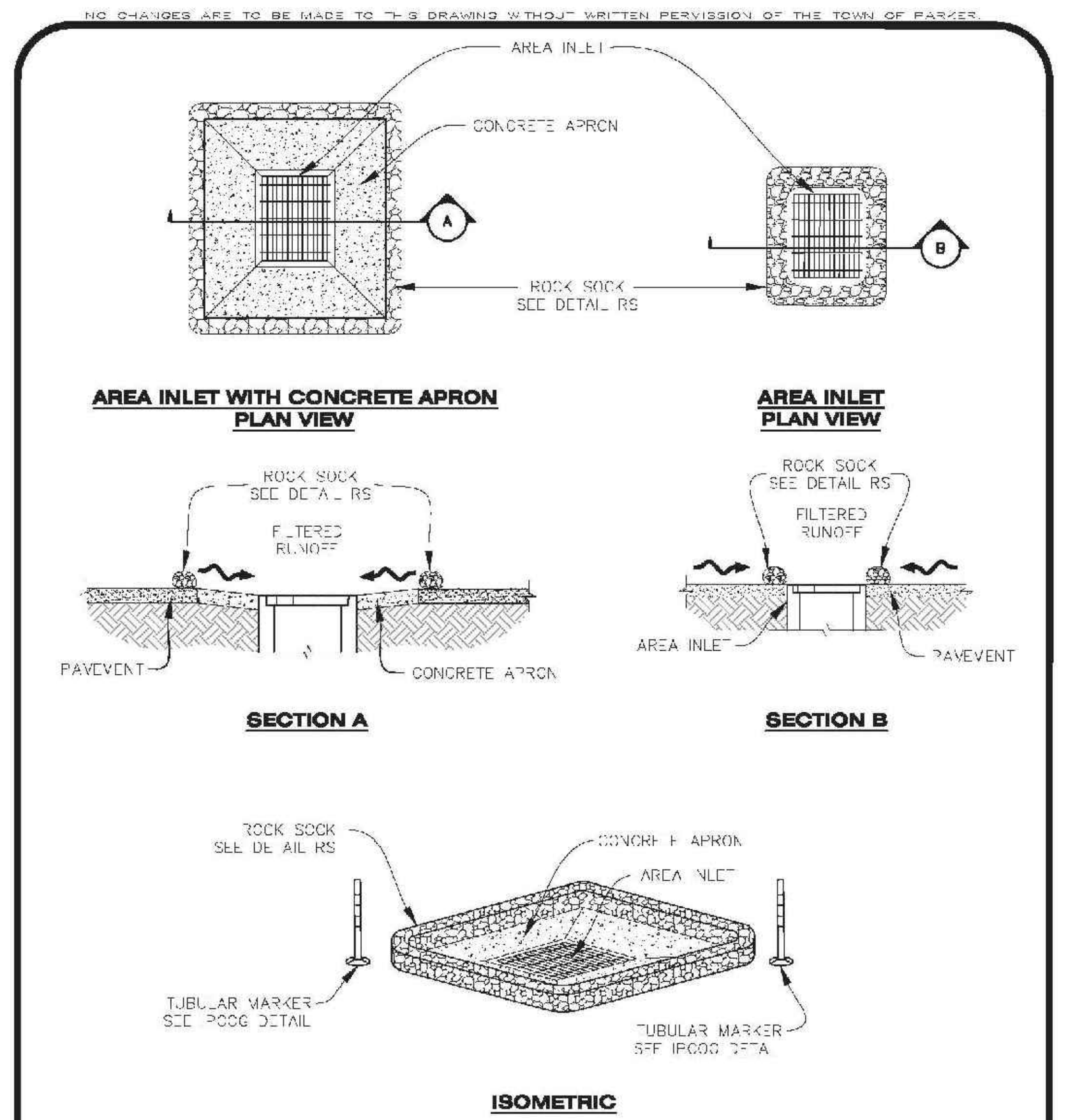

IPAP — INLET PROTECTION FOR AREA INLETS IN PAVEMENT

Town of Parker COLORADO	CBMP CONSTRUCTION BEST MANAGEMENT PRACTICES	IPAP 1 OF 1 Oct. 2013

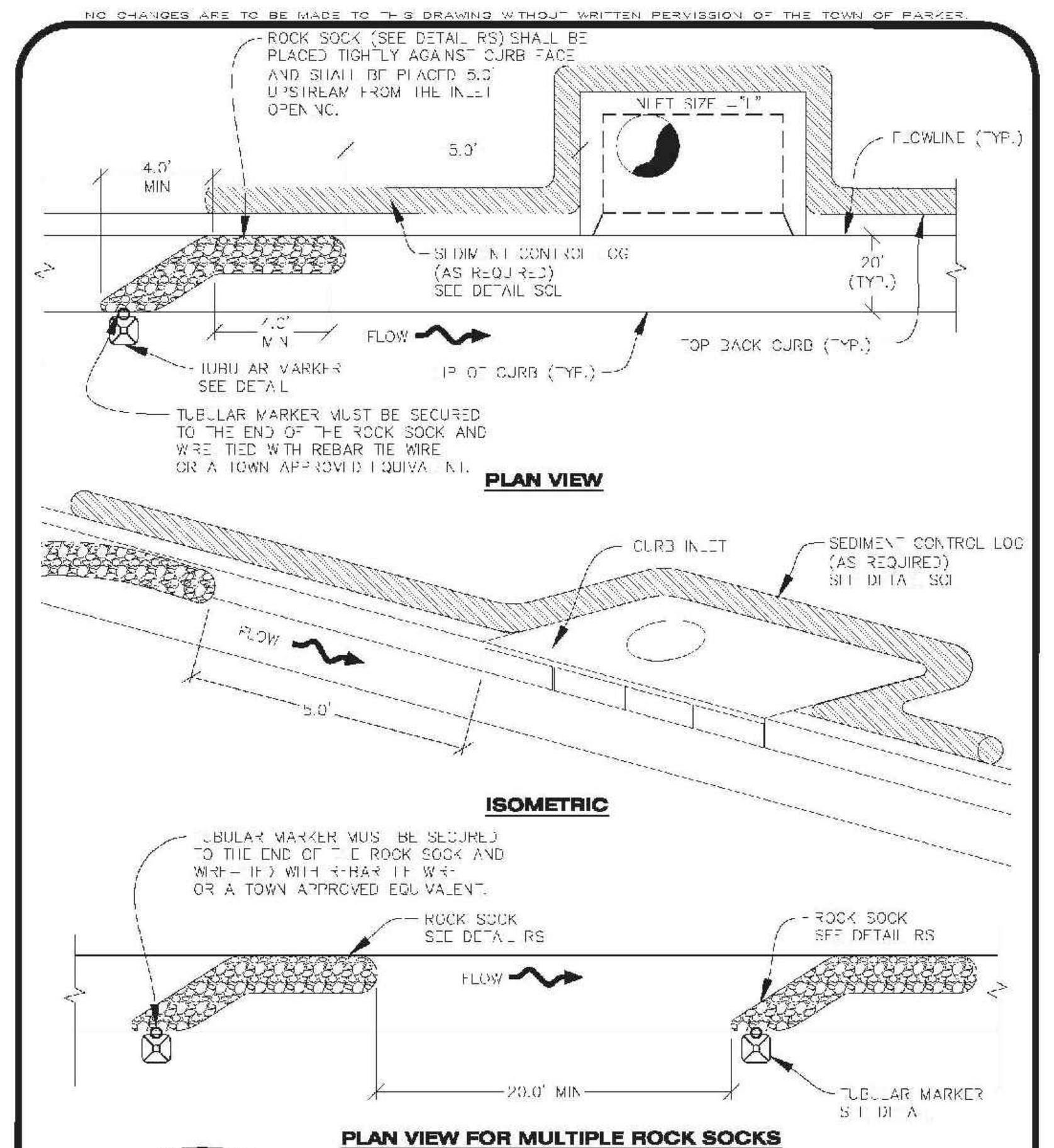

IPCOG — INLET PROTECTION, CURB ON-GRADE, TYPE R INLET

Town of Parker COLORADO	CBMP CONSTRUCTION BEST MANAGEMENT PRACTICES	IPCOG 1 OF 3 Oct. 2013

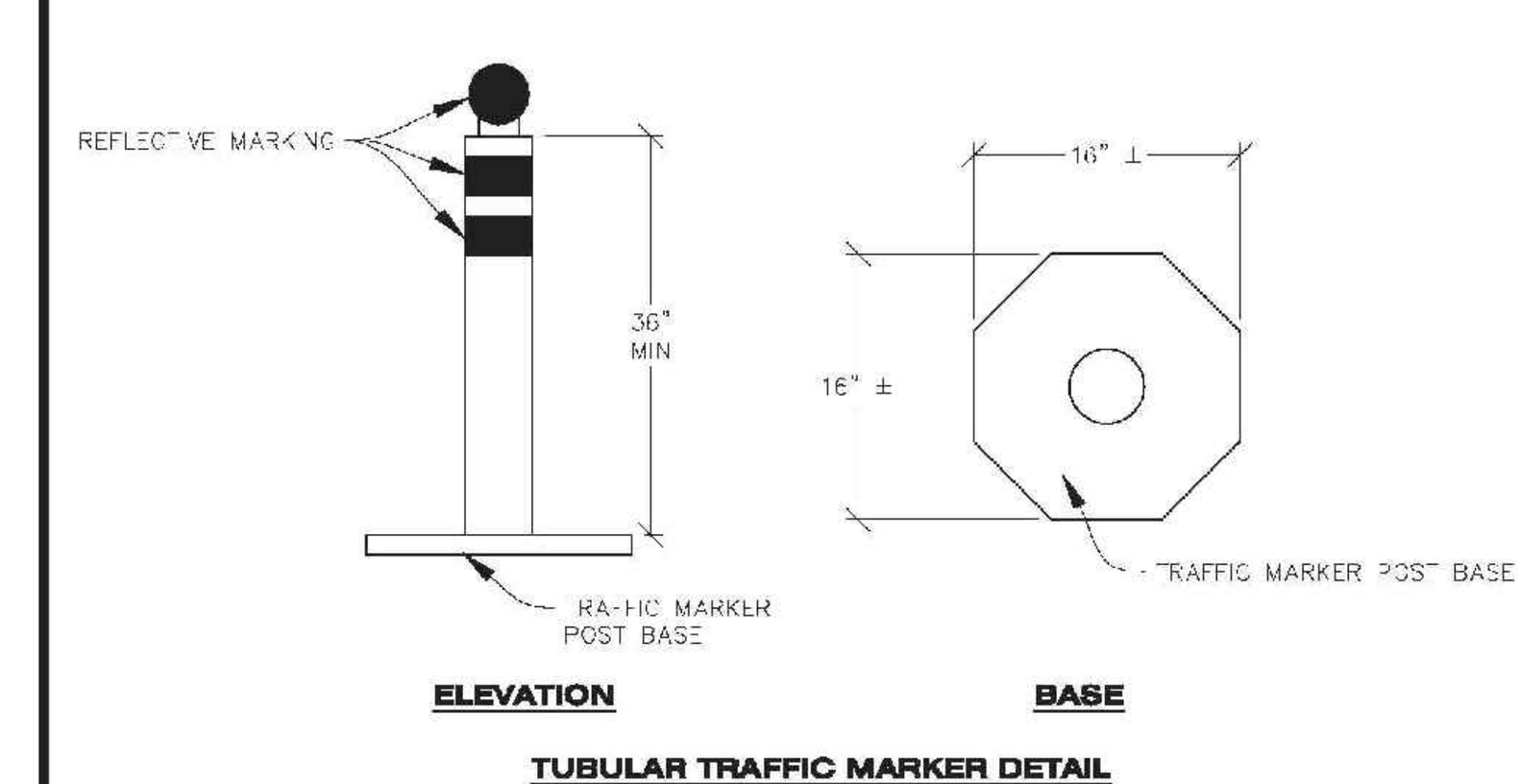

Town of Parker COLORADO	CBMP CONSTRUCTION BEST MANAGEMENT PRACTICES	IPCOG 2 OF 3 Oct. 2013

INLET PROTECTION, CURB ON-GRADE INSTALLATION NOTES

1. SEE CBMP PLAN FOR LOCATION(S) OF ON-GRADE INLET PROTECTION.
2. CRUSHED ROCK SHALL BE 2.0"-3.0" IN SIZE WITH A FRACTURED FACE (ALL SIDES).
3. ROCK SOCK FOR ON-GRADE INLET PROTECTION SHALL BE ONE CONTINUOUS PIECE.
4. ROCK SOCK SHALL BE CONSTRUCTED USING CHICKEN WIRE OR OTHER APPROVED MATERIAL, SIZED TO KEEP ROCK FROM SPILLING OUT.
5. ROCK SOCK SHALL BE PLACED 5.0' UPHILL OF THE INLET OPENING.
6. TUBULAR MARKER SHALL BE A MINIMUM OF 3.0' HIGH WITH REFLECTIVE BANDS AND OCTAGON SHAPED BASES.
7. THE CURB INLET PROTECTION SHOWN ON CBMP PLAN SHALL BE INSTALLED ON EXISTING INLETS PRIOR TO ANY LAND DISTURBING ACTIVITIES OR IMMEDIATELY AFTER THE APPLICABLE INSTALLATION OF THE FIRST LIFT OF ASPHALT ON ROADWAYS DRAINING TO THE INLET.

ON-GRADE INLET PROTECTION INSPECTION AND MAINTENANCE NOTES

1. THE EROSION CONTROL SUPERVISOR SHALL REGULARLY INSPECT THE ON-GRADE INLET PROTECTION.
2. ACCUMULATED SEDIMENT SHALL BE REMOVED AS SOON AS POSSIBLE, IMMEDIATELY IN MOST CASES.
3. ROCK SOCKS SHALL BE REPLACED IF THEY BECOME HEAVILY SOILED OR DAMAGED.
4. ON-GRADE INLET PROTECTION SHALL REMAIN IN PLACE AND PROPERLY MAINTAINED UNTIL VEGETATIVE COVER HAS REACHED A CONSISTENT DENSITY OF AT LEAST 70% OF FULL VEGETATIVE COVER AND EROSION AND SEDIMENTATION IS NO LONGER A POSSIBILITY AS DETERMINED BY THE TOWN'S INSPECTOR OR AS OTHERWISE DIRECTED BY THE TOWN'S INSPECTOR.

Town of Parker COLORADO	CBMP CONSTRUCTION BEST MANAGEMENT PRACTICES	IPCOG 3 OF 3 Oct. 2013

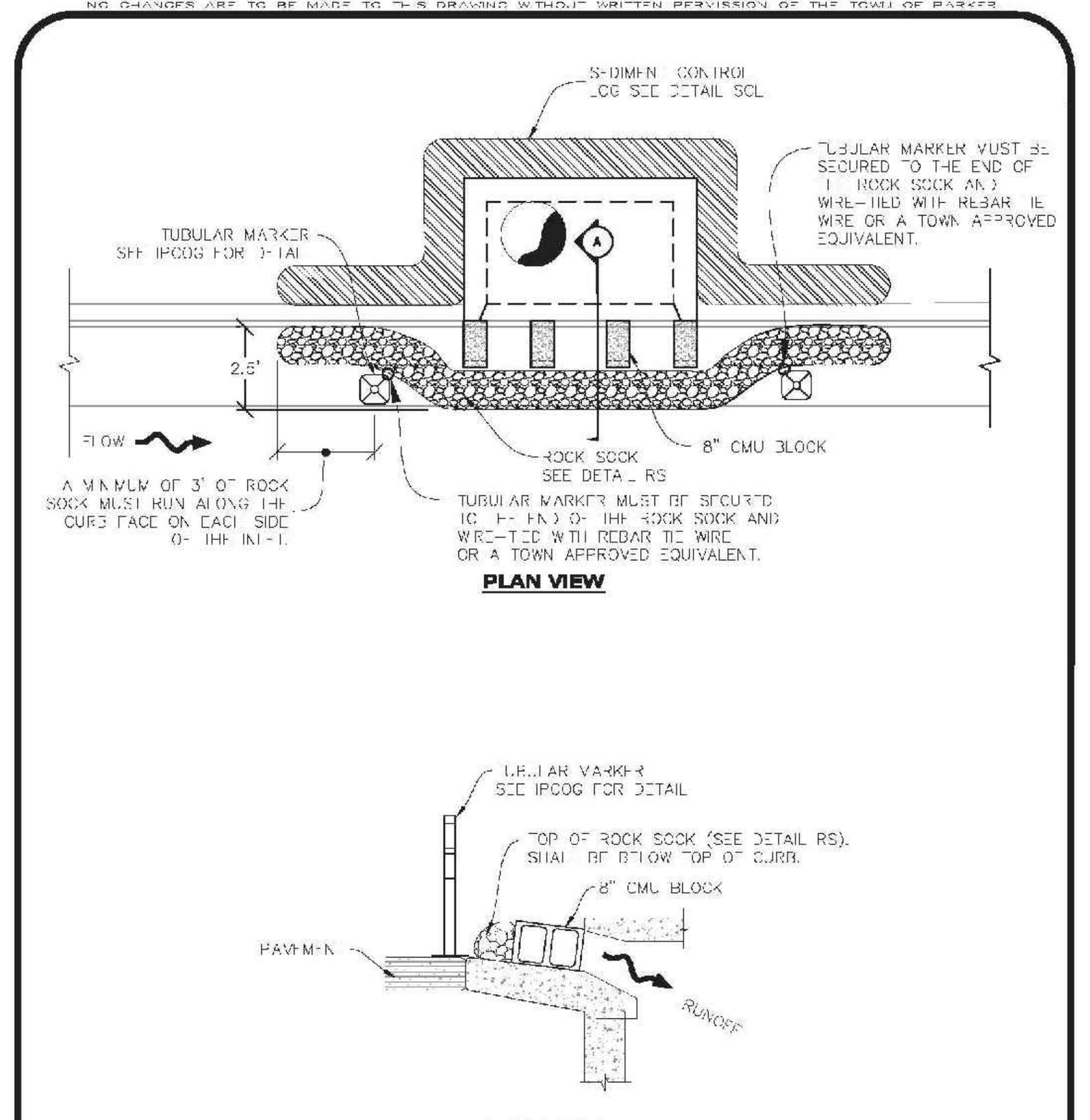

IPCOS — INLET PROTECTION, CURB ON SUMP, TYPE R INLET

Town of Parker COLORADO	CBMP CONSTRUCTION BEST MANAGEMENT PRACTICES	IPCOS 1 OF 2 Oct. 2013

CURB INLET PROTECTION INSTALLATION NOTES

1. SEE CBMP PLAN FOR LOCATION(S) OF CURB INLET PROTECTION.
2. CRUSHED ROCK SHALL BE 2.0"-3.0" IN SIZE WITH A FRACTURED FACE (ALL SIDES).
3. ROCK SOCK SHALL BE ONE CONTINUOUS PIECE OR SHALL BE CONSTRUCTED USING WIRE WRAPPED JOINTS (SEE DETAIL RS).
4. ROCK SOCK SHALL BE CONSTRUCTED USING CHICKEN WIRE OR OTHER APPROVED MATERIAL SIZED TO KEEP ROCK FROM SPILLING OUT.
5. ROCK SOCK SHALL EXTEND 3.0' ALONG THE CURB BEYOND LOCATIONS WHERE IT RETURNS TO CONTACT CURB FACE.
6. TUBULAR TRAFFIC MARKERS SHALL BE A MINIMUM OF 36" IN HEIGHT WITH REFLECTIVE BANDS AND OCTAGON SHAPED BASES.
7. THE CURB INLET PROTECTION SHOWN ON CBMP PLAN SHALL BE INSTALLED ON EXISTING INLETS PRIOR TO ANY LAND DISTURBING ACTIVITIES OR IMMEDIATELY AFTER THE INSTALLATION OF THE FIRST LIFT OF ASPHALT ON ROADWAYS DRAINING TO THE CURB INLET. CMU BLOCKS OR THE ROCK SOCK SHALL BE USED AS INTERIM PROTECTION UNTIL THE FIRST LIFT OF ASPHALT IS INSTALLED.

CURB INLET PROTECTION INSPECTION AND MAINTENANCE NOTES

1. THE EROSION CONTROL SUPERVISOR SHALL REGULARLY INSPECT THE CURB INLET PROTECTION.
2. ACCUMULATED SEDIMENT SHALL BE REMOVED AS SOON AS POSSIBLE, IMMEDIATELY IN MOST CASES.
3. ROCK SOCKS SHALL BE REPLACED IF THEY BECOME HEAVILY SOILED OR DAMAGED.
4. CURB INLET PROTECTION SHALL REMAIN IN PLACE AND PROPERLY MAINTAINED UNTIL VEGETATIVE COVER HAS REACHED A CONSISTENT DENSITY OF AT LEAST 70% OF FULL VEGETATIVE COVER AND EROSION AND SEDIMENTATION IS NO LONGER A POSSIBILITY AS DETERMINED BY THE TOWN'S INSPECTOR OR AS OTHERWISE DIRECTED BY THE TOWN'S INSPECTOR.

Town of Parker COLORADO	CBMP CONSTRUCTION BEST MANAGEMENT PRACTICES	IPCOS 2 OF 2 Oct. 2013

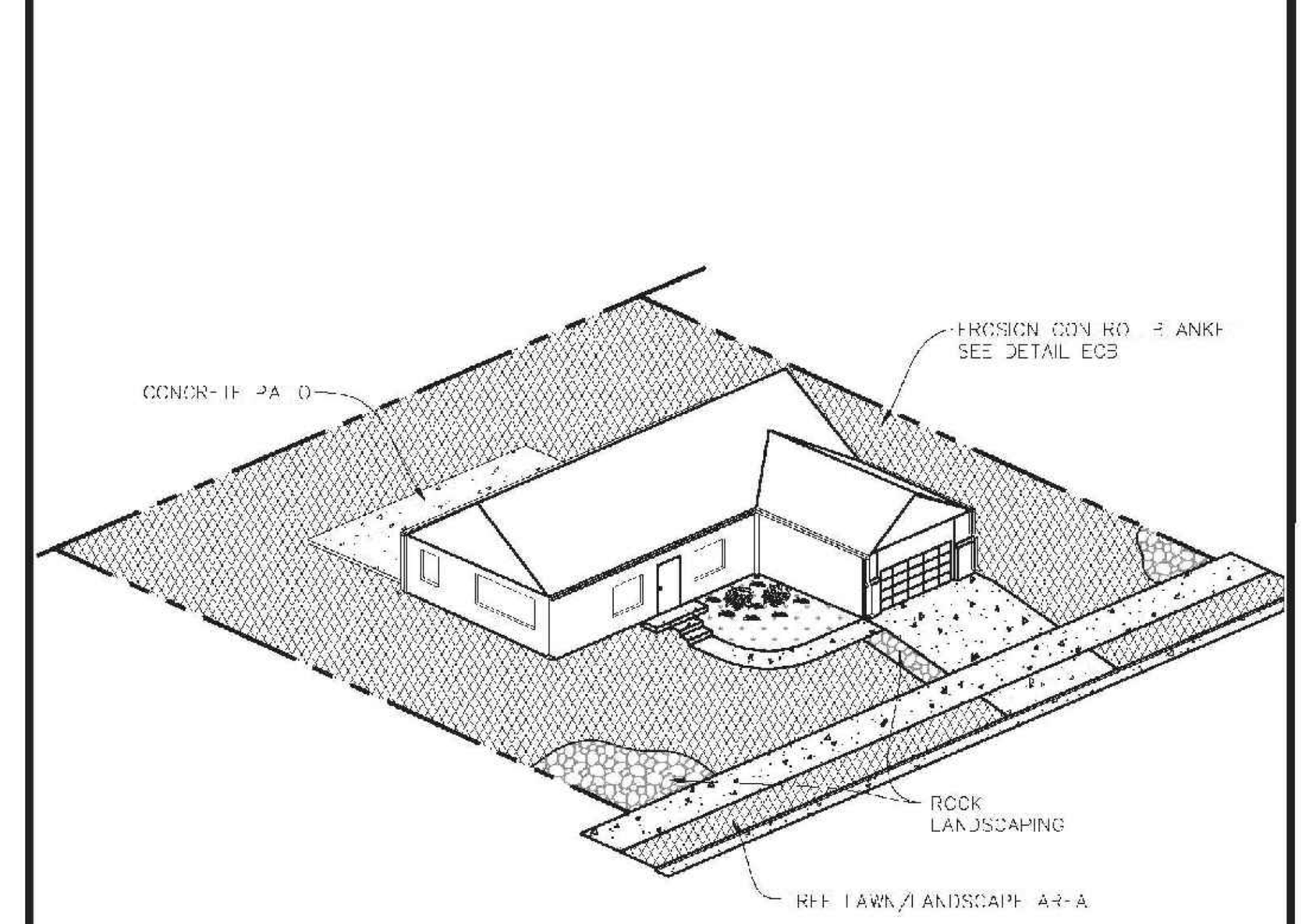

LP — LOT PROTECTION

Town of Parker COLORADO	CBMP CONSTRUCTION BEST MANAGEMENT PRACTICES	LP 1 OF 2 Oct. 2013

EROSION CONTROL BLANKET FOR LOT PROTECTION INSTALLATION NOTES

1. ALL EROSION CONTROL BLANKETS FOR LOT PROTECTION INSTALLED IN THE TOWN SHALL MEET THE FOLLOWING MINIMUM REQUIREMENTS:

MANUFACTURER	PRODUCT NAME
NORTH AMERICAN GREEN	S150 BN
APPROVED EQUAL	APPROVED EQUAL

2. ALL EROSION CONTROL BLANKETS FOR LOT PROTECTION SHALL BE INSTALLED ACCORDING TO THE DETAIL DRAWINGS, WITH THE FOLLOWING ALLOWANCES AND ADDITIONS:
   - THE TOWN WILL ALLOW THE USE OF BIODEGRADABLE, EROSION CONTROL BLANKET-SPECIFIC STAPLES, IN LIEU OF TRADITIONAL METAL STAPLES.
   - ALL EROSION CONTROL BLANKET EDGES (SIDES AND ENDS) MUST OVERLAP THE ADJACENT BLANKET BY A MINIMUM OF 6-INCHES WITH THE UP-GRADIENT EDGES BEING PLACED ON TOP OF THE DOWN-GRADIENT EDGE OF THE ADJACENT BLANKET.
   - THE EDGES (SIDES AND ENDS) OF THE EROSION CONTROL BLANKETS DO NOT NEED TO BE TRENCHED INTO THE GROUND ASSUMING THE SITE CONDITIONS WILL NOT CAUSE EROSION BENEATH THE BLANKETS. THESE ASSUMPTIONS WILL BE THE RESPONSIBILITY OF THE EROSION CONTROL SUPERVISOR. ON OCCASION, THE TOWN'S INSPECTOR MAY REQUEST TRENCHING BASED UPON SITE CONDITIONS.
   - TOPSOIL PLACEMENT, SEEDING, AND MULCHING WILL NOT BE REQUIRED ON THE LOTS PRIOR TO THE INSTALLATION OF THE EROSION CONTROL BLANKET.
3. ANY DAMAGED OR EXCESS STAPLES SHALL BE REMOVED FROM THE SITE FOLLOWING INSTALLATION.
4. THE EROSION CONTROL BLANKETING REQUIRED AS PART OF THE LOT PROTECTION (LP) REQUIREMENT MUST BE INSTALLED OVER ALL UN-LANDSCAPED AREAS WITHIN EACH RESIDENTIAL, MULTI-FAMILY, AND COMMERCIAL LOT PRIOR TO THE ISSUANCE OF A CERTIFICATE OF OCCUPANCY / TEMPORARY CERTIFICATE OF OCCUPANCY.

EROSION CONTROL BLANKET FOR LOT PROTECTION MAINTENANCE NOTES

1. THE EROSION CONTROL SUPERVISOR SHALL REGULARLY INSPECT THE EROSION CONTROL BLANKET FOR LOT PROTECTION.
2. EROSION CONTROL BLANKETS FOR LOT PROTECTION ARE INTENDED TO REMAIN IN PLACE AND MAINTAINED UNTIL LANDSCAPING IS INSTALLED.

Town of Parker COLORADO	CBMP CONSTRUCTION BEST MANAGEMENT PRACTICES	LP 2 OF 2 Oct. 2013

No.	Revisions	Date	Init.	Appr.	Date

CVL CONSULTANTS
10333 E. Dry Creek Rd. Suite 240
Englewood, CO 80112
Tel: (720) 482-9526
Fax: (720) 482-9546

HR 935 LLC
7353 South Alton Way
CENTENNIAL, CO 80112

TRAILS AT CROWFOOT
FILING 2 CONSTRUCTION DRAWINGS
BMP DETAILS

DRAWN BY:	JF
CHECKED BY:	JJJ
DATE:	AUGUST 2017
SCALE:	AS SHOWN
FILE NO:	8130283701
SHEET NUMBER	7

N:\PROJECTS\HESS RANCH\CAD\ENGINEERING\SHEET SETS\CD'S\F2\TOWN OF PARKER\F2 BMP DETAILS.DWG, CODYA, 2/27/2018 3:57 PM

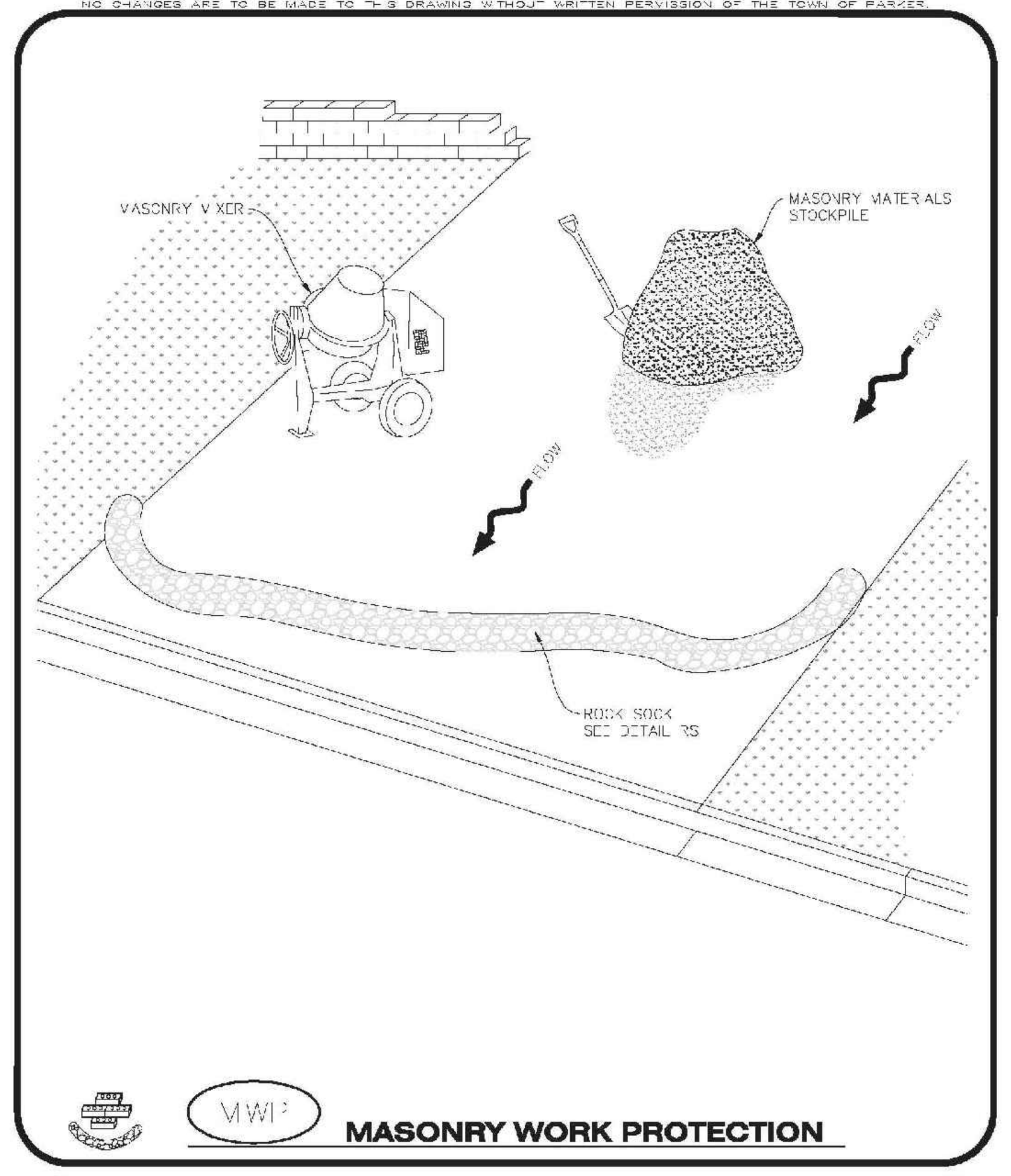

MWP — MASONRY WORK PROTECTION

CBMP — Town of Parker, Colorado — CONSTRUCTION BEST MANAGEMENT PRACTICES — MWP 1 OF 2, Oct. 2013

NO CHANGES ARE TO BE MADE TO THIS DRAWING WITHOUT WRITTEN PERMISSION OF THE TOWN OF PARKER.

MASONRY WORK PROTECTION INSTALLATION NOTES

1. MASONRY WORK PROTECTION MAY NEED TO BE INSTALLED WHEN MASONRY WORK AND MIXING IS OCCURRING.
2. A ROCK SOCK SHALL BE INSTALLED IN A CRESCENT SHAPE ON THE DOWNHILL SIDE OF THE MASONRY WORK AND MIXER.
3. CRUSHED ROCK SHALL BE 2.0" 3.0" IN SIZE WITH A FRACTURED FACE (ALL SIDES).
4. ROCK SOCK SHALL BE ONE CONTINUOUS PIECE OR SHALL BE CONSTRUCTED USING WIRE WRAPPED JOINTS (SEE DETAIL RS).
5. ROCK SOCK SHALL BE CONSTRUCTED USING CHICKEN WIRE OR OTHER APPROVED MATERIAL, SIZED TO KEEP ROCK FROM SPILLING OUT.

MASONRY WORK PROTECTION INSPECTION AND MAINTENANCE NOTES

1. THE EROSION CONTROL SUPERVISOR SHALL REGULARLY INSPECT THE MASONRY WORK PROTECTION.
2. ALL CONCRETE WASTE SHALL BE REGULARLY CLEANED AND PLACED IN THE CONCRETE WASH OUT AREA.
3. ROCK SOCKS SHALL BE REPLACED IF THEY BECOME HEAVILY SOILED OR DAMAGED.

CBMP — CONSTRUCTION BEST MANAGEMENT PRACTICES — MWP 2 OF 2, Oct. 2013

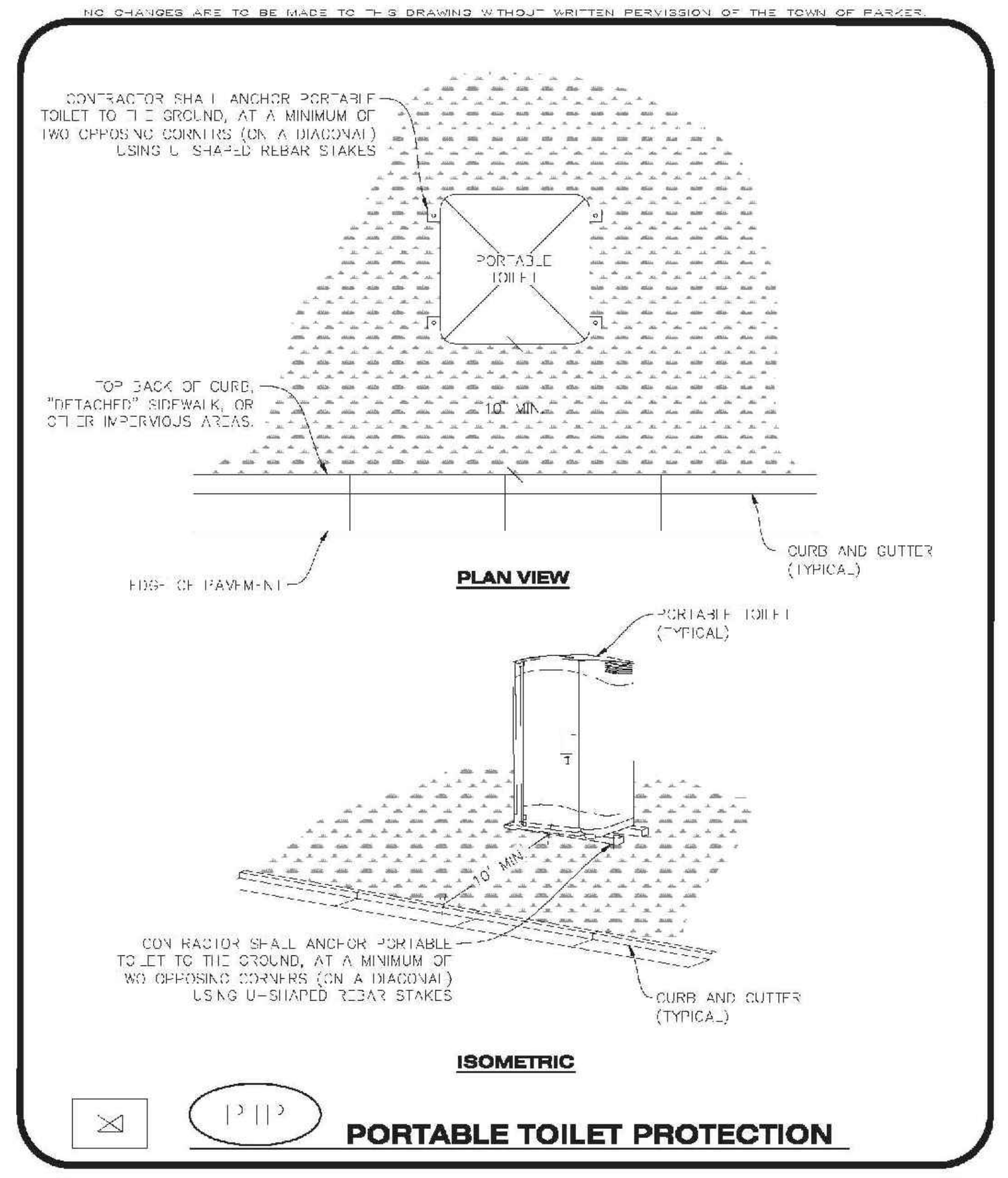

PTP — PORTABLE TOILET PROTECTION

CBMP — CONSTRUCTION BEST MANAGEMENT PRACTICES — PTP 1 OF 2, Oct. 2013

PORTABLE TOILET PROTECTION INSTALLATION NOTES

1. PORTABLE TOILETS SHALL BE PLACED A MINIMUM OF 10.0' BEHIND ALL CURBS, SIDEWALKS, AND OTHER IMPERVIOUS AREAS.
2. ALL PORTABLE TOILETS MUST BE GROUPED TOGETHER.
3. PORTABLE TOILETS SHALL BE SECURELY ANCHORED TO THE GROUND USING U-SHAPED REBAR STAKES.
4. U-SHAPED REBAR STAKES SHALL BE POSITIONED ON AT LEAST 2 OPPOSING (DIAGONAL) CORNERS.

PORTABLE TOILET PROTECTION INSPECTION AND MAINTENANCE NOTES

2. THE EROSION CONTROL SUPERVISOR SHALL REGULARLY INSPECT THE PORTABLE TOILET PROTECTION.
3. PORTABLE TOILETS SHALL BE SERVICED AT THE NECESSARY INTERVALS TO ELIMINATE THE POSSIBILITY OF OVERFLOW.
4. WHEN THE PORTABLE TOILETS ARE REMOVED, ANY DISTURBED AREAS ASSOCIATED WITH THE INSTALLATION, MAINTENANCE, AND/OR REMOVAL OF THE TOILETS MAY NEED TO BE LANDSCAPED OR ROUGHENED, SEEDED, MULCHED, AND CRIMPED PER THE TOWN'S SPECIFICATIONS (SEE DETAIL SMC).
5. PORTABLE TOILETS THAT ARE NOT CONSISTENTLY MAINTAINED IN ACCORDANCE WITH THESE REQUIREMENTS MAY NEED TO BE CLUSTERED TOGETHER, IN ONE CENTRALIZED LOCATION IN ORDER TO INCREASE COMPLIANCE AND REDUCE THE CHANCE OF A SPILL.

CBMP — CONSTRUCTION BEST MANAGEMENT PRACTICES — PTP 2 OF 2, Oct. 2013

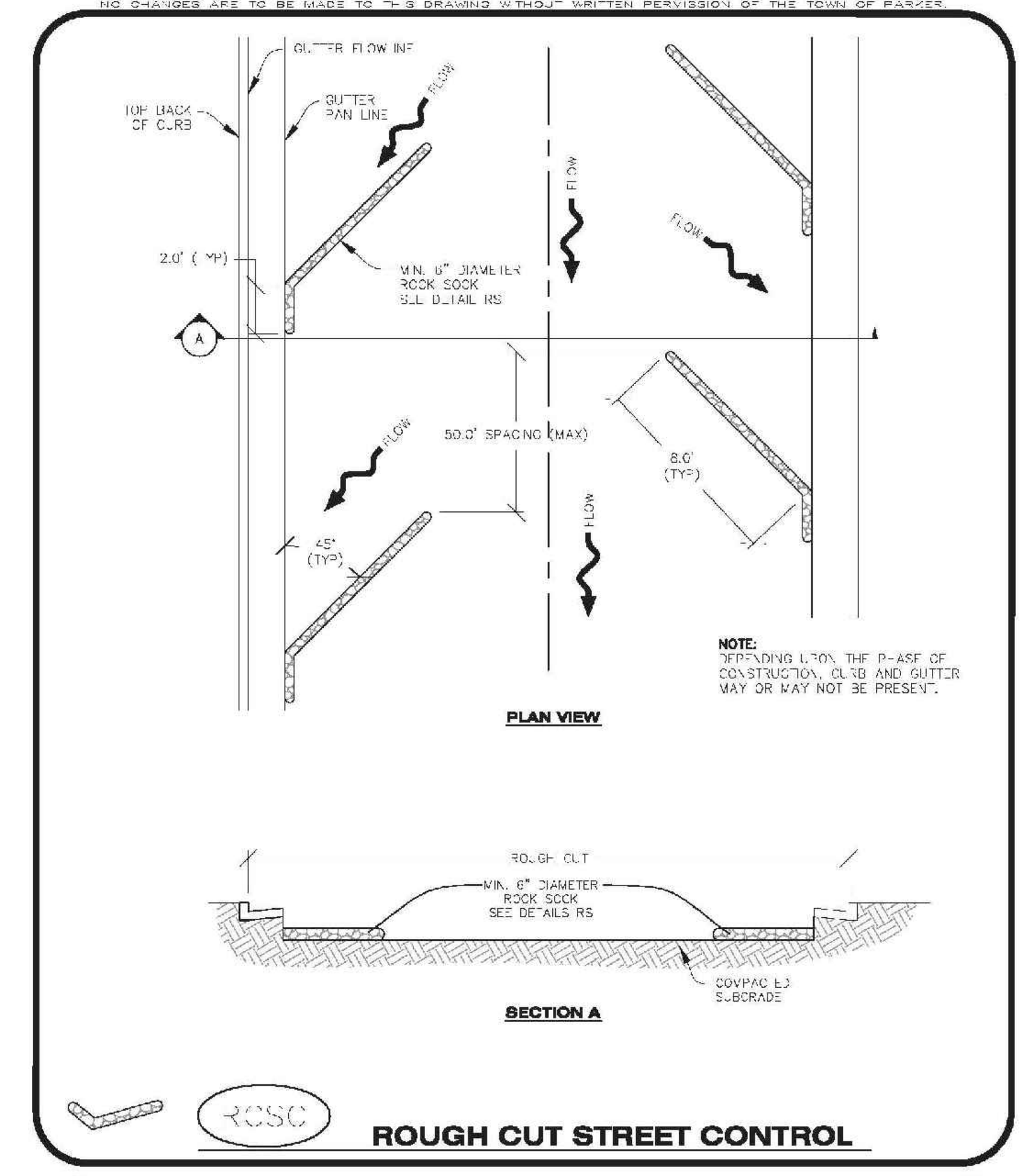

RCSC — ROUGH CUT STREET CONTROL

CBMP — CONSTRUCTION BEST MANAGEMENT PRACTICES — RCSC 1 OF 2, Oct. 2013

ROUGH CUT STREET CONTROL INSTALLATION NOTES

1. SEE CBMP PLAN FOR LOCATION(S) OF ROUGH CUT STREET CONTROL.
2. THE SPACING OF THE ROUGH CUT STREET CONTROL MAY BE DETERMINED BY THE DESIGN ENGINEER AND SHOWN ON THE CBMP PLAN.

ROUGH CUT STREET CONTROL INSPECTION AND MAINTENANCE NOTES

1. THE EROSION CONTROL SUPERVISOR SHALL REGULARLY INSPECT THE ROUGH CUT STREET CONTROL.
2. ACCUMULATED SEDIMENT SHALL BE REMOVED WHEN THE SEDIMENT DEPTH IS 1/2 THE HEIGHT OF THE ROCK SOCK.
3. ROUGH CUT STREET CONTROL SHALL BE REPAIRED IMMEDIATELY FOLLOWING ANY SIGN OF WEAR OR ALTERATION OF THE ORIGINAL SHAPE AND DIMENSIONS.
4. ROUGH CUT STREET CONTROL SHALL BE KEPT IN PLACE AND MAINTAINED UNTIL SUB GRADE PREPARATION BEGINS FOR PAVING. AT THAT POINT, THE RCSC SHOULD BE REMOVED IN INCREMENTS BASED ON SUBGRADE PREPARATION.

CBMP — CONSTRUCTION BEST MANAGEMENT PRACTICES — RCSC 2 OF 2, Oct. 2013

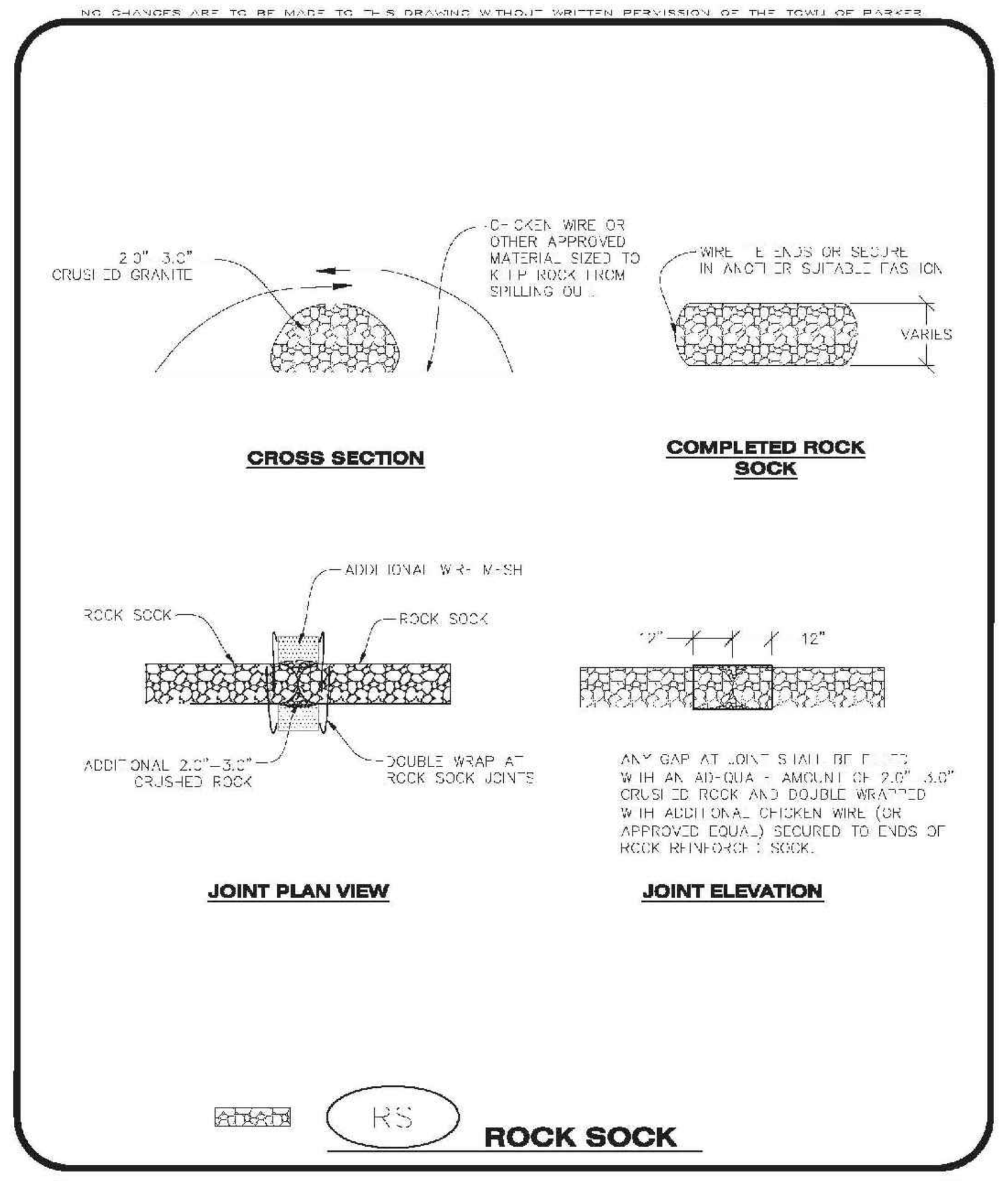

RS — ROCK SOCK

CBMP — CONSTRUCTION BEST MANAGEMENT PRACTICES — RS 1 OF 2, Oct. 2013

ROCK SOCK INSTALLATION NOTES

1. SEE CBMP PLAN FOR LOCATION(S) OF ROCK SOCK.
2. CRUSHED ROCK SHALL BE APPROXIMATELY 2.0"–3.0" GRANITE IN SIZE WITH A FRACTURED FACE (ALL SIDES).
3. ROCK SOCK SHALL BE APPROXIMATELY ONE CONTINUOUS PIECE OR SHALL BE CONSTRUCTED USING WIRE WRAPPED JOINTS (SEE DETAIL RS).
4. ROCK SOCK SHALL BE CONSTRUCTED USING CHICKEN WIRE OR OTHER APPROVED MATERIAL SIZED TO KEEP ROCK FROM SPILLING OUT.
5. MINIMUM ROCK SOCK DIAMETER SHALL VARY BASED ON APPLICATION (7" MIN).
6. TUBULAR MARKERS MAY NEED TO BE USED IN CONJUNCTION WITH ROCKS SOCKS ANYTIME THE ROCK SOCK IS PLACED ON A ROADWAY, SIDEWALK, PARKING LOT OR OTHER LOCATION SUSCEPTIBLE TO VEHICLE OR PEDESTRIAN TRAFFIC. TUBULAR MARKERS SHALL CONFORM TO THE TUBULAR MARKER DETAIL.

ROCK SOCK INSPECTION AND MAINTENANCE NOTES

1. THE EROSION CONTROL SUPERVISOR SHALL REGULARLY INSPECT THE ROCK SOCKS.
2. ROCK SOCKS SHALL BE REPLACED IF THEY BECOME HEAVILY SOILED OR DAMAGED.
3. ROCK SOCKS SHALL REMAIN IN PLACE AND PROPERLY MAINTAINED UNTIL VEGETATIVE COVER HAS REACHED A CONSISTENT DENSITY OF AT LEAST 70% OF FULL VEGETATIVE COVER AND EROSION AND SEDIMENTATION IS NO LONGER A POSSIBILITY AS DETERMINED BY THE TOWN'S INSPECTOR OR AS OTHERWISE DIRECTED BY THE TOWN'S INSPECTOR.

CBMP — CONSTRUCTION BEST MANAGEMENT PRACTICES — RS 2 OF 2, Oct. 2013

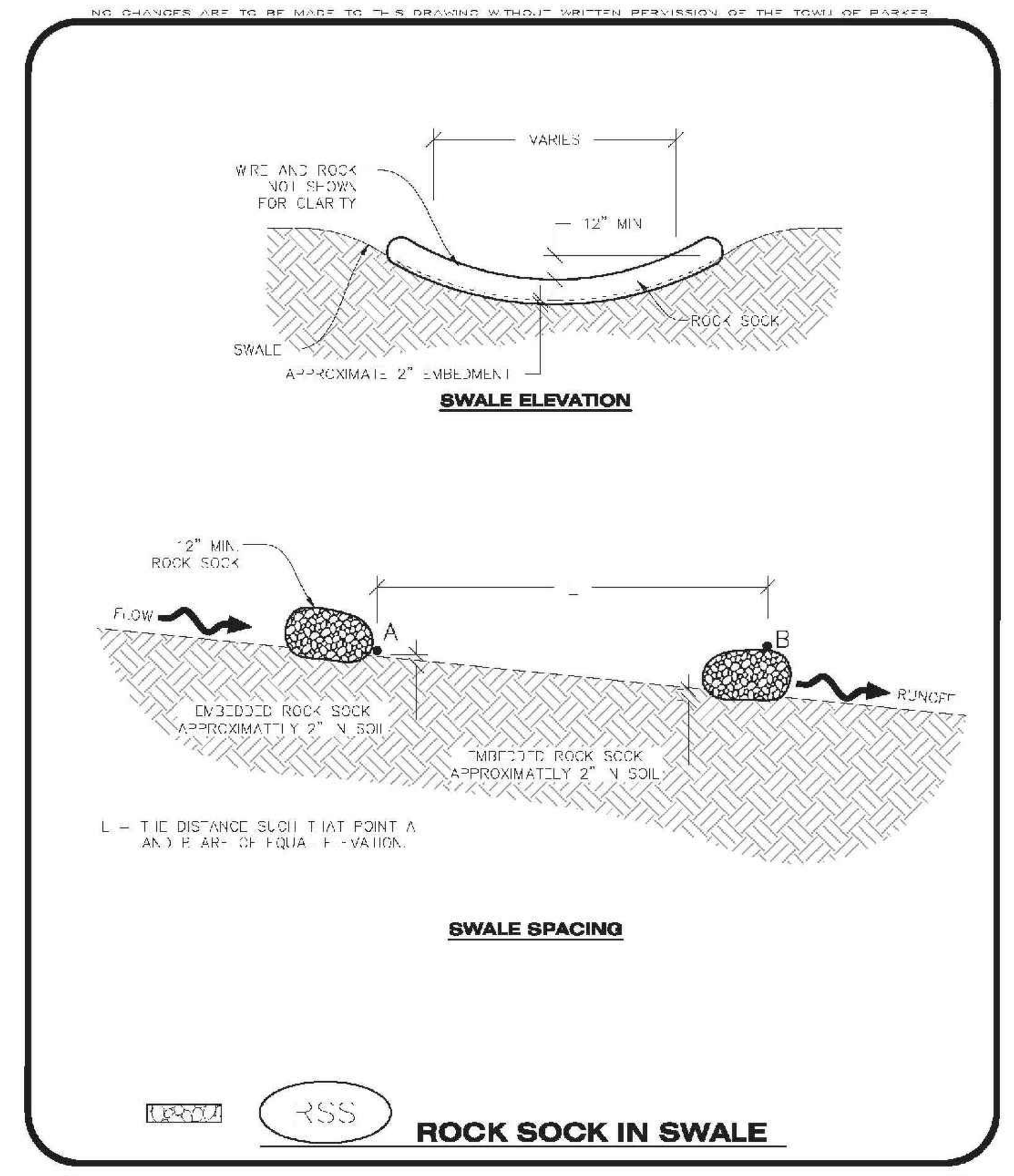

RSS — ROCK SOCK IN SWALE

CBMP — CONSTRUCTION BEST MANAGEMENT PRACTICES — RSS 1 OF 1, Oct. 2013

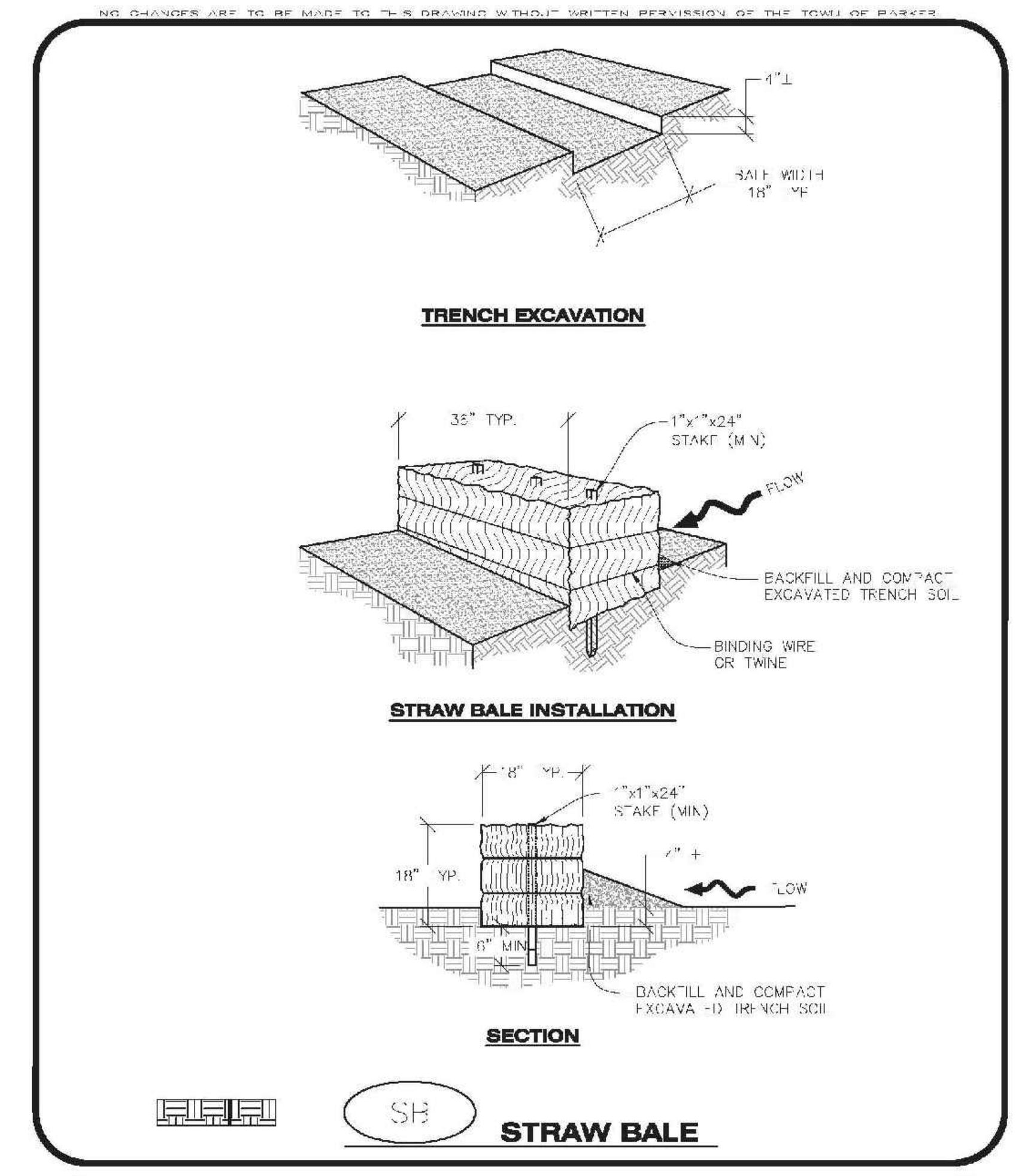

SB — STRAW BALE

CBMP — CONSTRUCTION BEST MANAGEMENT PRACTICES — SB 1 OF 2, Oct. 2013

STRAW BALE INSTALLATION NOTES

1. SEE CBMP PLAN FOR LOCATION(S) OF STRAW BALES.
2. TYPICAL STRAW BALES SHALL BE APPROXIMATELY 36"X18"X18".
3. TWO (2) WOODEN STAKES SHALL BE USED TO HOLD EACH BALE IN PLACE. WOODEN STAKES SHALL BE A MINIMUM OF 1"X1"X24".
4. WOODEN STAKES SHALL BE PLACED APPROXIMATELY 6" INTO THE GROUND.
5. STRAW BALES SHALL BE SPACED AND POSITIONED ACCORDING TO DETAILS.

STRAW BALE INSPECTION AND MAINTENANCE NOTES

1. THE EROSION CONTROL SUPERVISOR SHALL REGULARLY INSPECT THE STRAW BALES.
2. ACCUMULATED SEDIMENT SHALL BE REMOVED ONCE THE SEDIMENT HAS REACHED A DEPTH EQUAL TO 1/2 THE HEIGHT OF THE STRAW BALE.
3. STRAW BALES MAY NEED TO BE REPLACED IF THEY BECOME HEAVILY SOILED, ROTTEN, OR OTHERWISE DAMAGED.
4. STRAW BALES SHALL REMAIN IN PLACE AND PROPERLY MAINTAINED UNTIL VEGETATIVE COVER HAS REACHED A CONSISTENT DENSITY OF AT LEAST 70% OF FULL VEGETATIVE COVER AND EROSION AND SEDIMENTATION IS NO LONGER A POSSIBILITY AS DETERMINED BY THE TOWN'S INSPECTOR OR AS OTHERWISE DIRECTED BY THE TOWN INSPECTOR.
5. WHEN THE STRAW BALES ARE REMOVED, ANY DISTURBED AREAS ASSOCIATED WITH THE INSTALLATION, MAINTENANCE, AND/OR REMOVAL OF THE STRAW BALES MAY NEED TO BE ROUGHENED, SEEDED, MULCHED, AND CRIMPED PER THE TOWN'S SPECIFICATIONS (SEE DETAIL SMC).

CBMP — CONSTRUCTION BEST MANAGEMENT PRACTICES — SB 2 OF 2, Oct. 2013

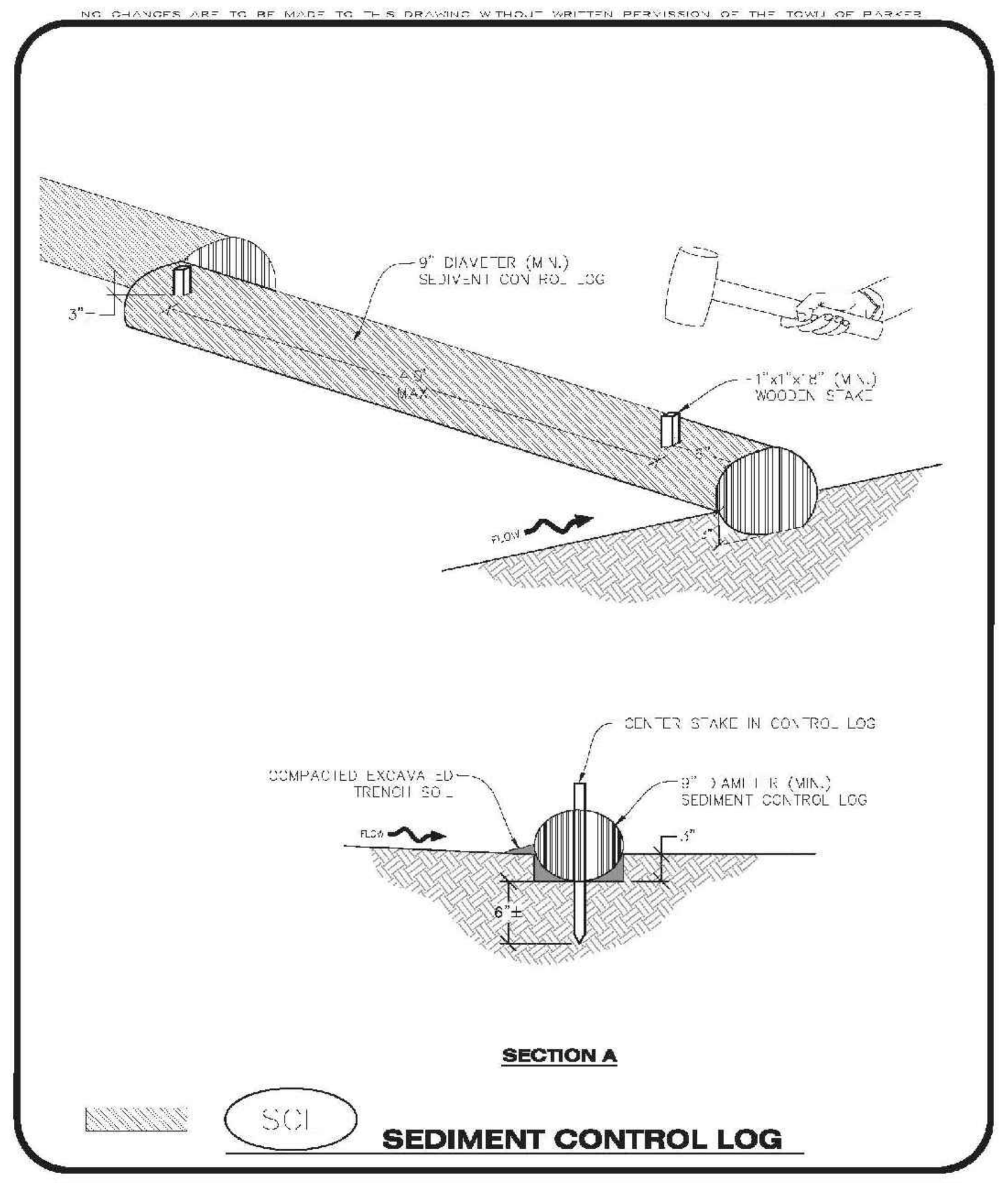

SCL — SEDIMENT CONTROL LOG

CBMP — CONSTRUCTION BEST MANAGEMENT PRACTICES — SCL 1 OF 3, Oct. 2013

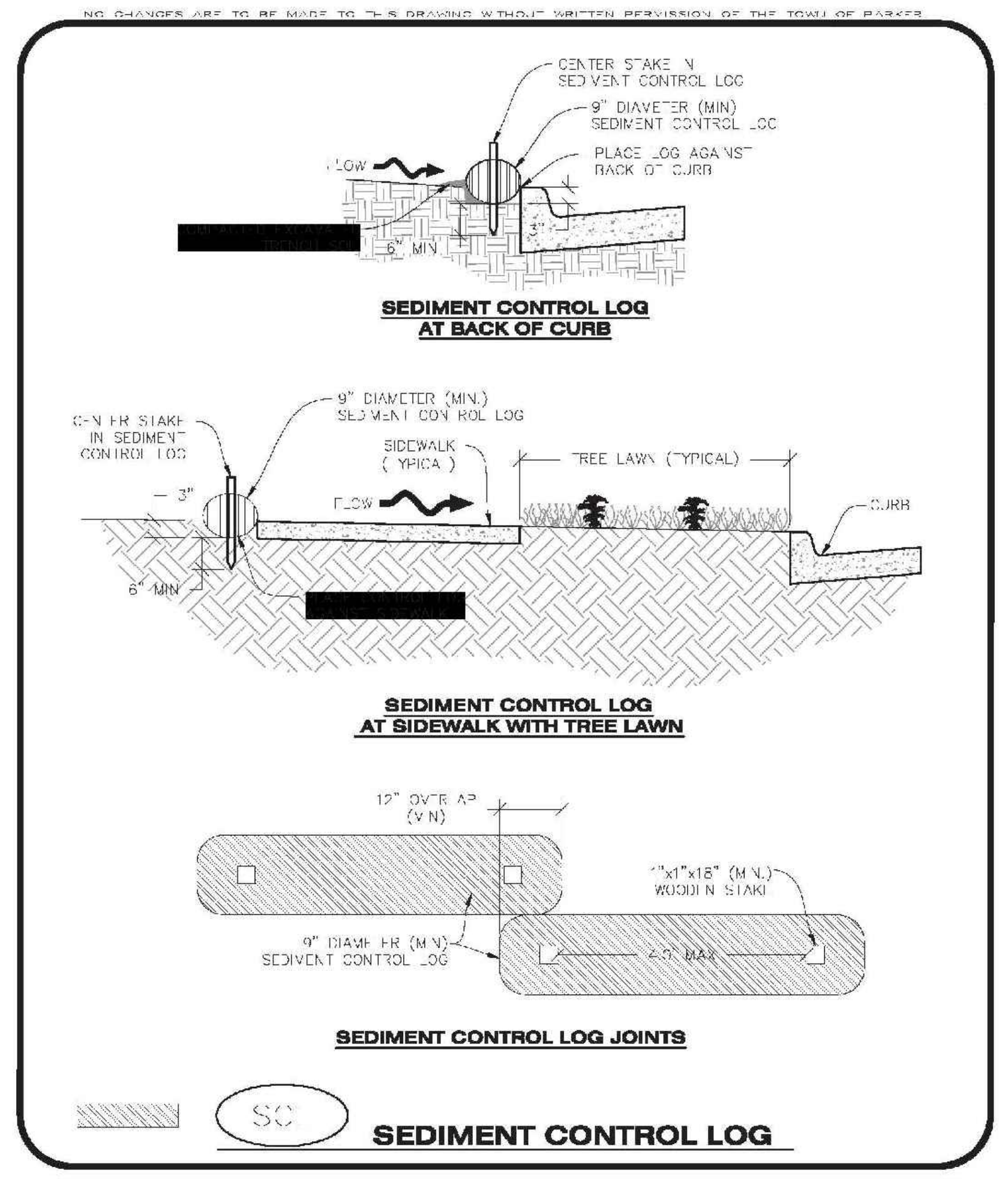

SCL — SEDIMENT CONTROL LOG

CBMP — CONSTRUCTION BEST MANAGEMENT PRACTICES — SCL 2 OF 3, Oct. 2013

SEDIMENT CONTROL LOG INSTALLATION NOTES

1. SEE CBMP PLAN FOR LOCATION(S) OF SEDIMENT CONTROL LOGS.
2. ALL SEDIMENT CONTROL LOGS SHALL BE INSTALLED FREE OF DEFECTS INCLUDING RIPS, HOLES AND OBVIOUS WEAR.
3. SEDIMENT CONTROL LOGS SHALL BE INSTALLED IMMEDIATELY ADJACENT TO AN IMPERVIOUS SURFACE SUCH AS A CURB HEAD, SIDEWALK, INLET LID, ETC. NO GAPS SHALL EXIST BETWEEN THE SEDIMENT CONTROL LOG AND THE IMPERVIOUS SURFACE.
4. A UNIFORM 3" DEEP ANCHOR TRENCH (APPROX.) IN THE SHAPE OF A HALF-SPHERE SHALL BE EXCAVATED USING A TRENCHER, SPADE SHAPED SHOVEL, OR PICK. THE ANCHOR TRENCH SHALL BE SIZED TO ALLOW FOR THE SEDIMENT CONTROL LOG TO SEAT TIGHTLY AGAINST THE ANCHOR TRENCH.
5. EXCAVATED MATERIAL SHALL BE PLACED ON THE UPHILL SIDE OF THE ANCHOR TRENCH AND PROPERLY COMPACTED.
6. ANCHOR TRENCH SHALL BE RELATIVELY FREE OF ROCKS OR OTHER DEBRIS PRIOR TO THE PLACEMENT.
7. ALL SEDIMENT CONTROL LOGS SHALL BE PLACED 3" (APPROX.) BELOW THE GROUND AND PULLED TIGHT ON BOTH ENDS TO REMOVE ANY CURVES OR SNAGS.
8. THE UPHILL SIDE OF THE SEDIMENT CONTROL LOG SHALL BE BACKFILLED WITH SOIL THAT IS RELATIVELY FREE OF ROCKS AND DEBRIS. THE SOIL SHALL BE TIGHTLY COMPACTED AGAINST THE GROUND AND SEDIMENT CONTROL LOG USING A SHOVEL, OR SIMILAR DEVICE.
9. SEDIMENT CONTROL LOG STAKES SHALL BE MADE OF WOOD AND SECURELY ANCHOR THE SCL IN PLACE.
10. STAKES SHALL BE PLACED ON 4.0' CENTERS AND EMBEDDED APPROXIMATELY 6" INTO THE GROUND. STAKES THAT ARE BROKEN PRIOR TO OR DURING INSTALLATION SHALL BE REPLACED.
11. SEDIMENT CONTROL LOGS SHALL OVERLAP A MINIMUM OF 12". THE OVERLAPPING SHALL OCCUR ON THE UP-GRADIENT SIDE OF THE LOGS.
12. SEDIMENT CONTROL LOGS SHALL BE STAKED WITHIN 6" FROM EACH END.
13. SEDIMENT CONTROL LOGS THAT ARE INSTALLED BEHIND CURBS AND SIDEWALKS MUST BE DONE SO THAT NO MORE THAN A 2" GAP EXISTS BETWEEN THE CONCRETE AND THE LOG. EROSION CONTROL BLANKETING (ECB) BETWEEN THE GAP MAY BE REQUIRED IN INSTANCES WHERE THIS DOES NOT OCCUR.

SEDIMENT CONTROL LOG INSPECTION AND MAINTENANCE NOTES

1. THE EROSION CONTROL SUPERVISOR SHALL REGULARLY INSPECT THE SEDIMENT CONTROL LOGS.
2. ACCUMULATED SEDIMENT SHALL BE REMOVED ONCE THE SEDIMENT HAS REACHED A DEPTH EQUAL TO 1/2 THE HEIGHT OF EXPOSED LOG.
3. SEDIMENT CONTROL LOGS SHALL REMAIN IN PLACE AND PROPERLY MAINTAINED UNTIL VEGETATIVE COVER HAS REACHED A CONSISTENT DENSITY OF AT LEAST 70% OF FULL VEGETATIVE COVER AND EROSION AND SEDIMENTATION IS NO LONGER A POSSIBILITY AS DETERMINED BY THE TOWN'S INSPECTOR OR AS OTHERWISE DIRECTED BY THE TOWN'S INSPECTOR.
4. SEDIMENT CONTROL LOGS SHALL BE REPLACED WHEN THERE ARE ANY SIGNS OF WEAR OR DAMAGE THAT WOULD PREVENT THE SCL FROM FUNCTIONING AS DESIGNED.
5. WHEN THE SEDIMENT CONTROL LOGS ARE REMOVED, ANY DISTURBED AREAS ASSOCIATED WITH THE INSTALLATION, MAINTENANCE, AND/OR REMOVAL OF THE SEDIMENT CONTROL LOGS MAY NEED TO BE ROUGHENED, SEEDED, MULCHED, AND CRIMPED PER THE TOWN'S SPECIFICATIONS (SEE DETAIL SMC).

CBMP — CONSTRUCTION BEST MANAGEMENT PRACTICES — SCL 3 OF 3, Oct. 2013

CVL CONSULTANTS
10333 E. Dry Creek Rd.
Suite 240
Englewood, CO 80112
Tel: (720) 482-9526
Fax: (720) 482-9546

HR 935 LLC
7353 South Alton Way
CENTENNIAL, CO 80112

TRAILS AT CROWFOOT FILING 2 CONSTRUCTION DRAWINGS
BMP DETAILS

DRAWN BY:	JF
CHECKED BY:	JJJ
DATE:	AUGUST 2017
SCALE:	AS SHOWN
FILE NO:	8130283701
SHEET NUMBER	8

No.	Revisions	Date	Init.	Appr.	Date

N:\PROJECTS\HESS RANCH\CAD\ENGINEERING\SHEET SETS\CD'S\F2\TOWN OF PARKER\F2 BMP DETAILS.DWG, CODYA, 2/27/2018 3:57 PM

N:\PROJECTS\HESS RANCH\CAD\ENGINEERING\SHEET SETS\CD'S\F2\TOWN OF PARKER\F2 BMP DETAILS.DWG, CODYA, 2/27/2018 3:57 PM

NO CHANGES ARE TO BE MADE TO THIS DRAWING WITHOUT WRITTEN PERMISSION OF THE TOWN OF PARKER

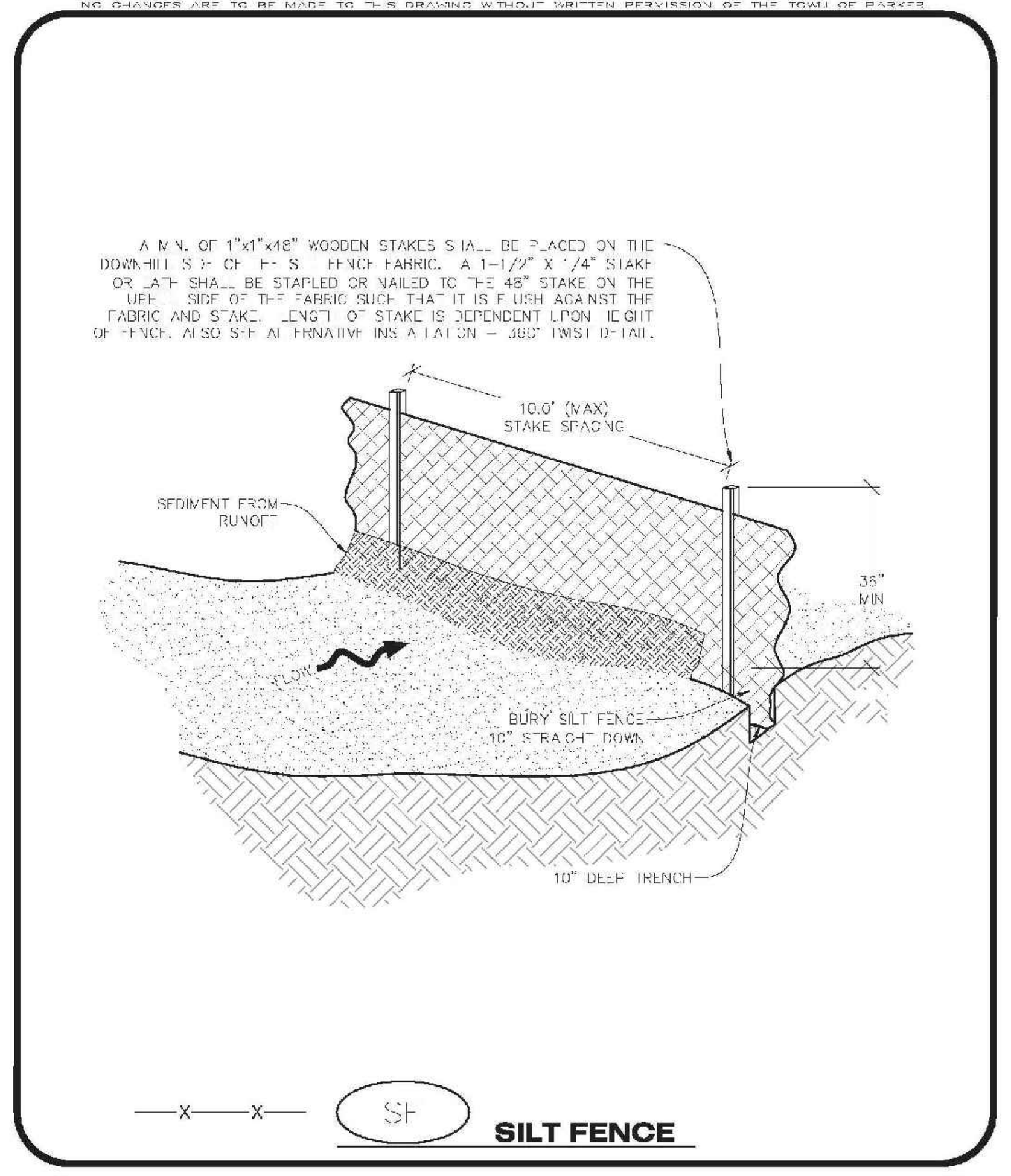

Town of Parker COLORADO | CBMP CONSTRUCTION BEST MANAGEMENT PRACTICES | SF 1 OF 4 Oct. 2013

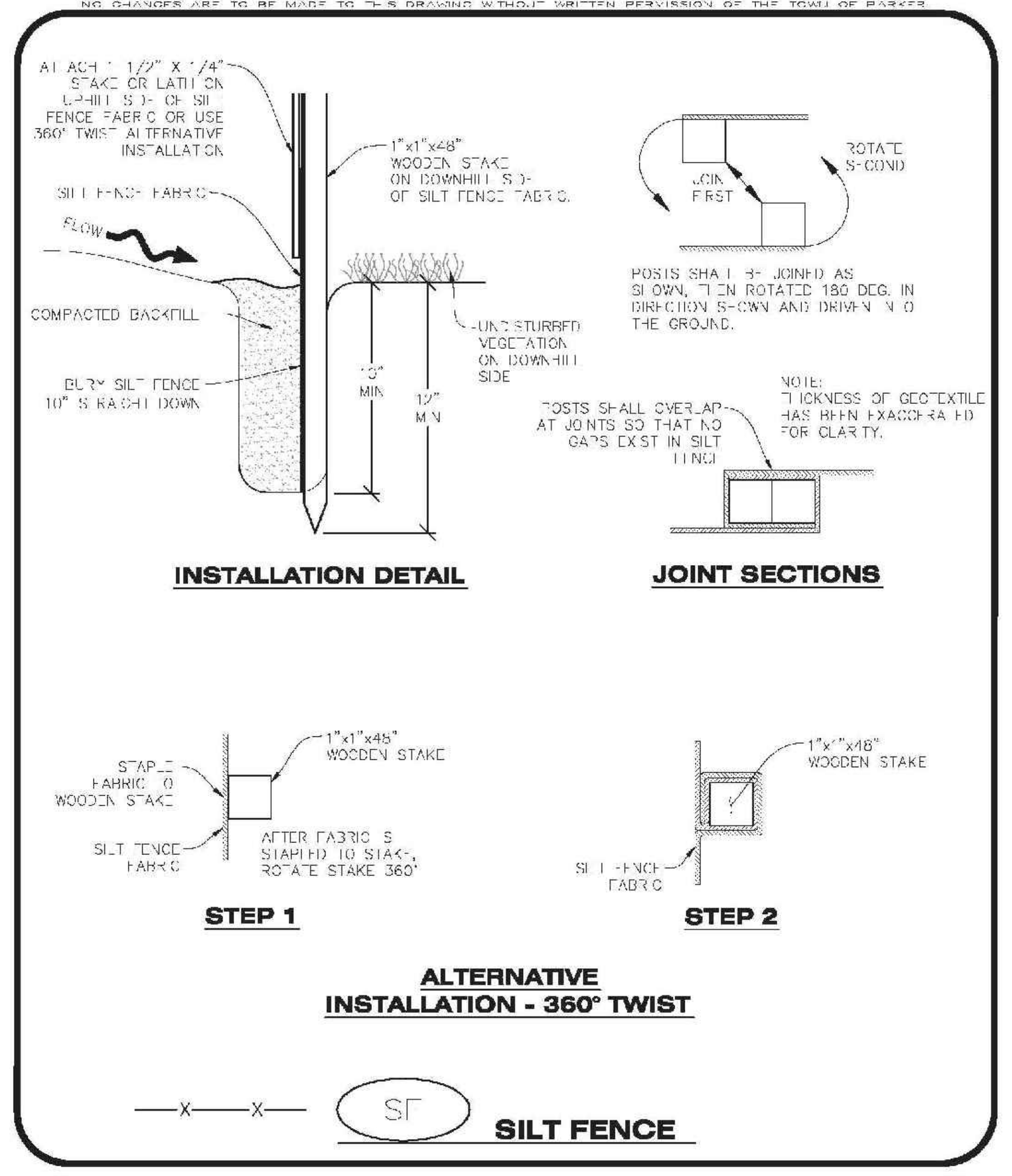

Town of Parker COLORADO | CBMP CONSTRUCTION BEST MANAGEMENT PRACTICES | SF 2 OF 4 Oct. 2013

SILT FENCE INSTALLATION NOTES

1. SEE CBMP PLAN FOR LOCATION(S) OF SILT FENCE.
2. ALL SILT FENCE SHALL BE INSTALLED IN GOOD CONDITION AND FREE OF ANY DEFECTS INCLUDING RIPS, HOLES AND OBVIOUS WEAR.
3. A UNIFORM 10" DEEP ANCHOR TRENCH SHALL BE EXCAVATED USING A TRENCHER.
4. A 10" DEEP ANCHOR SLIT SHALL BE FORMED IF USING A STATIC SLICING METHOD.
5. EXCAVATED MATERIAL SHALL BE PLACED ON THE UPHILL SIDE OF THE ANCHOR TRENCH.
6. ANCHOR TRENCH SHALL BE GENERALLY FREE OF ROCKS OR OTHER DEBRIS PRIOR TO THE PLACEMENT OF THE SILT FENCE.
7. THE ANCHOR TRENCH SHALL BE THOROUGHLY BACKFILLED WITH SOIL THAT IS GENERALLY FREE OF ROCKS AND DEBRIS.
8. ALL EXCAVATED MATERIAL SHALL BE PLACED ON THE UP GRADIENT SIDE OF THE SILT FENCE.
9. STAKES SHALL BE POSITIONED ON THE DOWNHILL SIDE OF THE SILT FENCE FABRIC AND PLACED ON 10.0' CENTERS OR LESS. STAKES SHALL BE EMBEDDED A MINIMUM OF 12" INTO THE GROUND. A WOODEN LATH SHALL BE ATTACHED TO THE OPPOSING (UPHILL) SIDE OF THE STAKE FOR ADDED STRENGTH AND SUPPORT. THE LATH SHALL HAVE THE FOLLOWING DIMENSIONS: 1"x¼"x24".
10. SILT FENCE SHALL BE PULLED TIGHT AS IT IS ANCHORED TO THE STAKES. THERE SHOULD NOT BE SIGNIFICANT SAGGING ALONG ANY PORTION OF THE SILT FENCE AFTER IT HAS BEEN ANCHORED TO THE STAKES.
11. SILT FENCE FABRIC SHALL BE ANCHORED TO THE STAKES AND LATHS USING STAPLES OR NAILS OF AN APPROXIMATE LENGTH. ENOUGH STAPLES AND NAILS SHOULD BE PLACED ALONG THE LATH TO ENSURE PROPER ATTACHMENT.
12. SILT FENCE FABRIC SHALL MEET THE FOLLOWING MANDATORY REQUIREMENTS:

PROPERTIES	TEST METHOD	MANDATORY REQUIREMENTS
GRAB TENSILE STRENGTH	ASTM D 4632	≥ 124 LBS
MULLEN BURST STRENGTH	ASTM D 3786	≥ 300 PSI
PUNCTURE STRENGTH	ASTM D 4833	≥ 60 LBS
TRAPEZOID TEAR STRENGTH	ASTM D 4533	≥ 65 LBS
UV RESISTANCE	ASTM D 4355	> 80% AT 500 HOURS OF UV EXPOSURE
FLOW RATE	ASTM D 4491	> 10 GAL/MIN/FT2

13. AN ORIGINAL PRODUCT SPECIFICATION SHEET FROM THE SILT FENCE MANUFACTURER SHALL BE MADE AVAILABLE AT THE REQUEST OF THE TOWN'S INSPECTOR. THE PRODUCT SPECIFICATION SHEET SHALL PROVIDE THE RESULTS FOR THE TEST METHODS ABOVE.
14. SILT FENCE JOINTS SHALL BE CONNECTED ACCORDING TO THE ATTACHED DRAWING.
15. SILT FENCE THAT IS INSTALLED BEHIND CURBS AND SIDEWALKS MUST BE DONE SO THAT NO MORE THAN A 2" GAP EXISTS BETWEEN CONCRETE AND THE SILT FENCE. EROSION CONTROL BLANKETING (ECB) BETWEEN THE GAP MAY BE REQUIRED IN INSTANCES WHERE THIS DOES NOT OCCUR.

Town of Parker COLORADO | CBMP CONSTRUCTION BEST MANAGEMENT PRACTICES | SF 3 OF 4 Oct. 2013

SILT FENCE INSPECTION AND MAINTENANCE NOTES

1. THE EROSION CONTROL SUPERVISOR SHALL REGULARLY INSPECT THE SILT FENCE.
2. ACCUMULATED SEDIMENT SHALL BE REMOVED REGULARLY.
3. SILT FENCE SHALL REMAIN IN PLACE AND PROPERLY MAINTAINED UNTIL VEGETATIVE COVER HAS REACHED A CONSISTENT DENSITY OF AT LEAST 70% OF FULL VEGETATIVE COVER AND EROSION AND SEDIMENTATION IS NO LONGER A POSSIBILITY AS DETERMINED BY THE TOWN'S INSPECTOR OR AS OTHERWISE DIRECTED BY THE TOWN'S INSPECTOR.
4. SILT FENCE SHALL BE REPLACED WHEN THERE ARE ANY SIGNS OF WEAR AND/OR DAMAGE.
5. WHEN THE SILT FENCE IS REMOVED, ANY DISTURBED AREAS ASSOCIATED WITH THE INSTALLATION, MAINTENANCE, AND/OR REMOVAL OF THE SILT FENCE MAY NEED TO BE ROUGHENED, SEEDED, MULCHED, AND CRIMPED PER THE TOWN'S SPECIFICATIONS (SEE DETAIL SMC).

Town of Parker COLORADO | CBMP CONSTRUCTION BEST MANAGEMENT PRACTICES | SF 4 OF 4 Oct. 2013

SEEDING AND MULCHING SHALL BE PERFORMED ACCORDING TO THE ACCOMPANYING DETAIL(S) AND TEXT. NO EXCEPTIONS SHALL BE MADE

1. SEE PLAN VIEW FOR:
   - LOCATION(S) OF SEEDING AND MULCHING
   - TYPE OF SEED MIX
2. SEED MIXES MAY CONFORM TO THE TABLE PROVIDED WITH THE SMC NOTES OR ALTERNATIVES MAY BE ALLOWED WITH PRIOR PERMISSION BY THE TOWN'S INSPECTOR.
3. SEEDING MAY BE PERFORMED YEAR ROUND ASSUMING THE SOIL IS NOT FROZEN. SEEDING DURING TIMES OF EXTREME TEMPERATURES SHOULD BE AVOIDED IF POSSIBLE.
4. AT THE BEGINNING OF THE LAND DISTURBANCE ACTIVITIES, IT IS HIGHLY RECOMMENDED THAT AN APPROPRIATE AMOUNT OF NATIVE TOPSOIL BE STRIPPED FROM THE SITE AND STOCKPILED. ALL AREAS, PRIOR TO PERMANENT SEEDING AND MULCHING, WILL LIKELY NEED TO BE COVERED WITH AN APPROPRIATE LAYER OF TOPSOIL. THIS REQUIREMENT APPLIES TO ALL AREAS WHERE NATIVE SEEDING IS SPECIFIED ON THE CBMP PLAN AND/OR LANDSCAPING PLANS.
5. IT IS STRONGLY RECOMMENDED THAT SAMPLES FROM THE STRIPPED TOPSOIL BE PROPERLY COLLECTED AND TESTED BY A QUALIFIED LABORATORY TO ENSURE ADEQUATE NUTRIENT CONTENT PRIOR TO SEEDING AND MULCHING. IF IT IS DISCOVERED THAT THE TOPSOIL IS VOID OF THE NUTRIENTS NECESSARY TO SUCCESSFULLY ESTABLISH THE REQUIRED VEGETATION, THEN THE APPROPRIATE AMENDMENTS SHALL BE ADDED.
6. ALL AREAS TO BE SEEDED AND MULCHED SHALL BE SURFACE ROUGHENED ACCORDING TO THE SURFACE ROUGHENING DETAILS AND NOTES. SURFACE ROUGHENING SHALL OCCUR AFTER PLACEMENT OF THE TOPSOIL.
7. WHEN INSTALLED WITH A DRILL SEEDER, SEED SHALL BE PLACED AT A DEPTH OF ¼ – ½ INCH. ROW SPACING SHALL BE NO MORE THAN 6-INCHES.
8. ALL AREAS INCAPABLE OF BEING DRILL SEEDED SHALL BE SURFACE ROUGHENED ACCORDING TO THE SURFACE ROUGHENING NOTES OR EFFECTIVELY ROUGHENED USING A HARROW OR OTHER SUCH IMPLEMENT. ALL AREAS SHALL BE UNIFORMLY HAND BROADCASTED WITH THE PROPER SEED MIX APPLIED AT TWO TIMES THE DRILL SEEDED RATE. BROADCASTED AREAS SHALL THEN BE RE-HARROWED OR RE-RAKED USING A HARD TIPPED RAKE TO ENSURE THAT SEEDS ARE BURIED TO AN APPROXIMATE DEPTH OF ¼ – ½ INCH.
9. AFTER SEEDING HAS BEEN COMPLETED, MULCH SHALL BE UNIFORMLY APPLIED AT A RATE OF 2 TONS/ACRE (4,000 LBS/ACRE). MULCH SHALL BE MECHANICALLY CRIMPED TO A DEPTH OF 2 INCHES USING A CRIMPER. MULCH SHALL BE HAND CRIMPED AND COVERED WITH A TACKIFIER IN AREAS WHERE MECHANICAL CRIMPING IS NOT POSSIBLE. WHEN SOILS PERMIT, ALL MULCH SHALL BE CRIMPED SUCH THAT THE INDIVIDUAL PIECES OF STRAW OR HAY FORM EXAGGERATED V SHAPES PROTRUDING OUT OF THE GROUND SEVERAL INCHES.
10. IN CERTAIN INSTANCES, IT MAY BE NECESSARY TO APPLY A TACKIFIER IN ORDER TO HELP WITH STRAW DISPLACEMENT. TACKIFIER SHALL BE APPLIED ACCORDING TO THE MANUFACTURER'S SPECIFICATIONS.

Town of Parker COLORADO | CBMP CONSTRUCTION BEST MANAGEMENT PRACTICES | SMC 1 OF 3 Oct. 2013

SEEDING AND MULCHING MAINTENANCE NOTES

1. THE EROSION CONTROL SUPERVISOR SHALL REGULARLY INSPECT THE SEEDING AND MULCHING.
2. ANY SEEDED AND MULCHED AREAS THAT BECOME DAMAGED SHALL BE REPAIRED WITHIN THE TIME FRAME SPECIFIED BY THE TOWN'S INSPECTOR.

WEED MANAGEMENT

1. ALL HERBICIDES SHALL BE APPLIED BY COMMERCIAL PESTICIDE APPLICATORS LICENSED BY THE COLORADO DEPARTMENT OF AGRICULTURE AS QUALIFIED APPLICATORS. THE CONTRACTOR SHALL FURNISH DOCUMENTATION OF SUCH LICENSING PRIOR TO HERBICIDE APPLICATION.
2. HERBICIDE APPLICATION METHOD SHALL BE SUCH THAT PLANT GROWTH OUTSIDE THE DESIGNATED TREATMENT AREAS WILL NOT BE DAMAGED. ALL DAMAGE CAUSED BY IMPROPER HERBICIDE APPLICATION SHALL BE REPAIRED AT THE CONTRACTOR'S EXPENSE.
3. HERBICIDES SHALL BE APPLIED DURING THE APPROPRIATE SEASONS, WHEN TARGET PLANTS ARE ACTIVELY GROWING.
4. AFTER THE GRASS SEED IS ESTABLISHED, APPROPRIATE HERBICIDES SHALL BE APPLIED TO CONTROL THE REMAINING WEEDS TO ENSURE A TIMELY RETURN OF THE FINANCIAL SECURITY. PROPER TIMING OF HERBICIDE APPLICATIONS ARE NECESSARY TO ACHIEVE THE SUPPRESSION OF WEED SEED PRODUCTION AND DEPLETION OF WEED ROOT MASS. ULTIMATELY, THE HERBICIDES USED SHALL BE BASED UPON THE TARGET WEEDS.
5. HERBICIDE TREATMENTS SHALL CONTINUE AT AN APPROPRIATE RATE UNTIL IT IS EVIDENT THAT WEED GROWTH PRESENCE AND GROWTH IS MINIMAL AND MAY BE CONTROLLED THROUGH MOWING AND/OR ANNUAL HERBICIDE TREATMENT.

Town of Parker COLORADO | CBMP CONSTRUCTION BEST MANAGEMENT PRACTICES | SMC 2 OF 3 Oct. 2013

TOWN OF PARKER, SEED MIX 1

20% CANADA WILDRYE
15% CRESTED WHEATGRASS
15% SLENDER WHEATGRASS
10% ANNUAL RYEGRASS
10% SHEEP FESCUE
10% BIG BLUESTEM
10% SIDEOATS GRAMA
5% CANADA BLUEGRASS
5% BLUE GRAMA

SEEDING RATE:
DRILLED: 25 LBS/ACRE
BROADCAST: 50 LBS/ACRE

TOWN OF PARKER, SEED MIX 2

22% SLENDER WHEATGRASS
18% SODAR STREAMBANK WHEATGRASS
13% ARIZONA FESCUE
13% BLUE GRAMA
12% BUFFALOGRASS
12% BARLEY OR OATS
5% SPIKE MUHLY
5% INDIAN RICEGRASS

SEEDING RATE:
DRILLED: 25 LBS/ACRE
BROADCAST: 50 LBS/ACRE

TOWN OF PARKER, SEED MIX 3 (LOW-GROWTH MIX)

25% EPHRAIM CRESTED WHEATGRASS
23% SHEEP FESCUE
18% PERENNIAL RYEGRASS
13% CANADA BLUEGRASS
12% BARLEY OR OATS
9% BLUE FESCUE

SEEDING RATE:
DRILLED: 25 LBS/ACRE
BROADCAST: 50 LBS/ACRE

SEED MIX 4:
OTHER SEED MIXES APPROVED BY THE TOWN OF PARKER

Town of Parker COLORADO | CBMP CONSTRUCTION BEST MANAGEMENT PRACTICES | SMC 3 OF 3 Oct. 2013

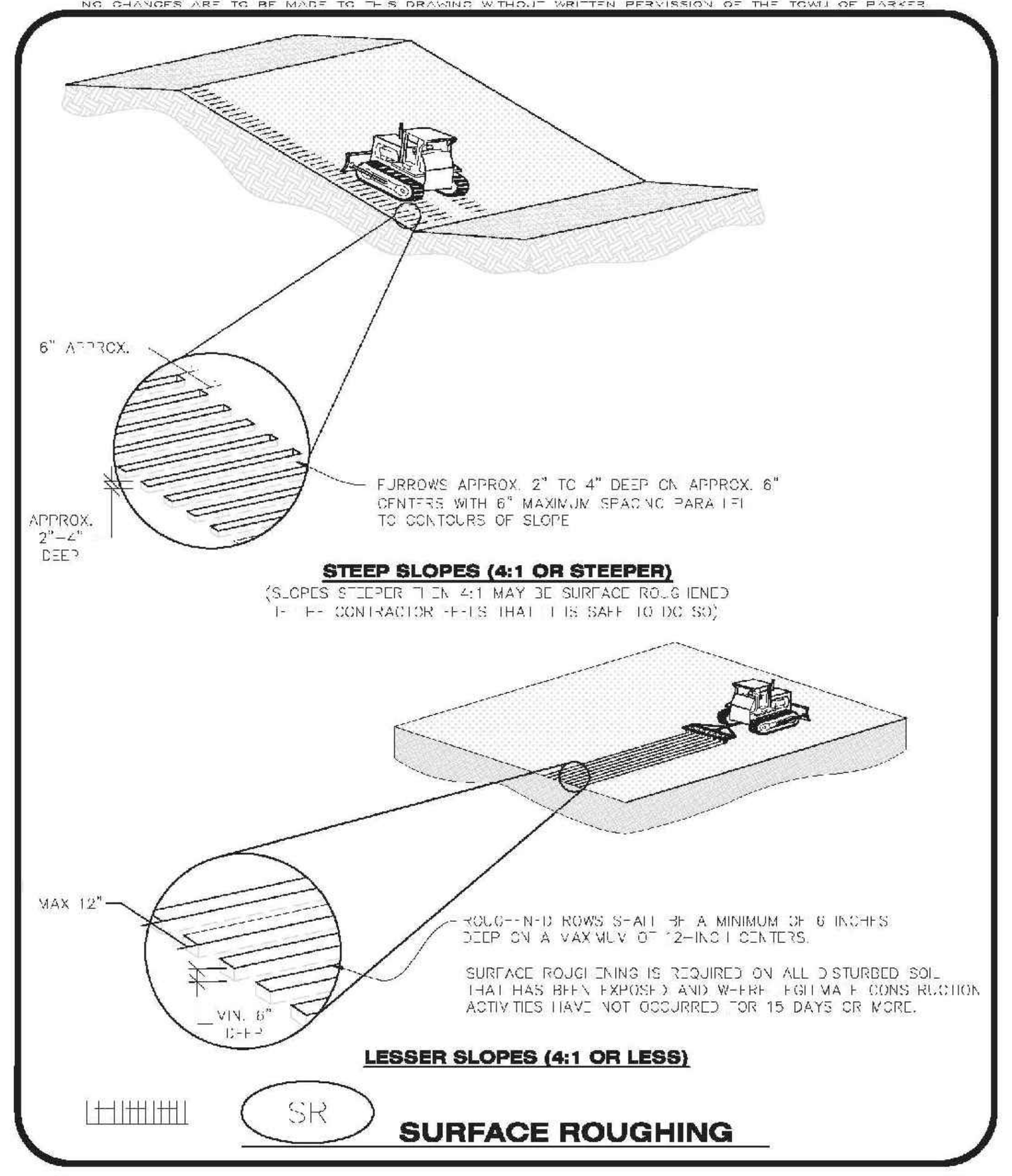

Town of Parker COLORADO | CBMP CONSTRUCTION BEST MANAGEMENT PRACTICES | SR 1 OF 2 Oct. 2013

SURFACE ROUGHENING INSTALLATION NOTES

1. SEE CBMP PLAN FOR LOCATION(S) OF SURFACE ROUGHENING.
2. DISTURBED AREAS THAT REMAIN INACTIVE FOR 15 DAYS OR MORE MUST RECEIVE SURFACE ROUGHENING OR ANOTHER APPROVED BMP FROM THE SDECM. DETERMINATION OF JOB SITE INACTIVITY IS AT THE DISCRETION OF THE TOWN'S INSPECTOR.
3. FOR STEEP SLOPES (3:1 OR STEEPER), IT IS ACCEPTABLE TO "TRACK" THE SLOPES, ACCORDING TO THE CBMP DETAILS.
4. SCHEDULES FOR REQUIRING STABILIZATION MAY BE MODIFIED BY THE PERMITTEE TO ALLOW FOR SPECIAL CONSIDERATIONS SUCH AS STABILIZING ACCESS AREAS AND AREAS IN CLOSE PROXIMITY TO CONTINUING CONSTRUCTION.

SURFACE ROUGHENING INSPECTION AND MAINTENANCE NOTES

1. THE EROSION CONTROL SUPERVISOR SHALL PROACTIVELY INSPECT THE SURFACE ROUGHENING.

Town of Parker COLORADO | CBMP CONSTRUCTION BEST MANAGEMENT PRACTICES | SR 2 OF 2 Oct. 2013

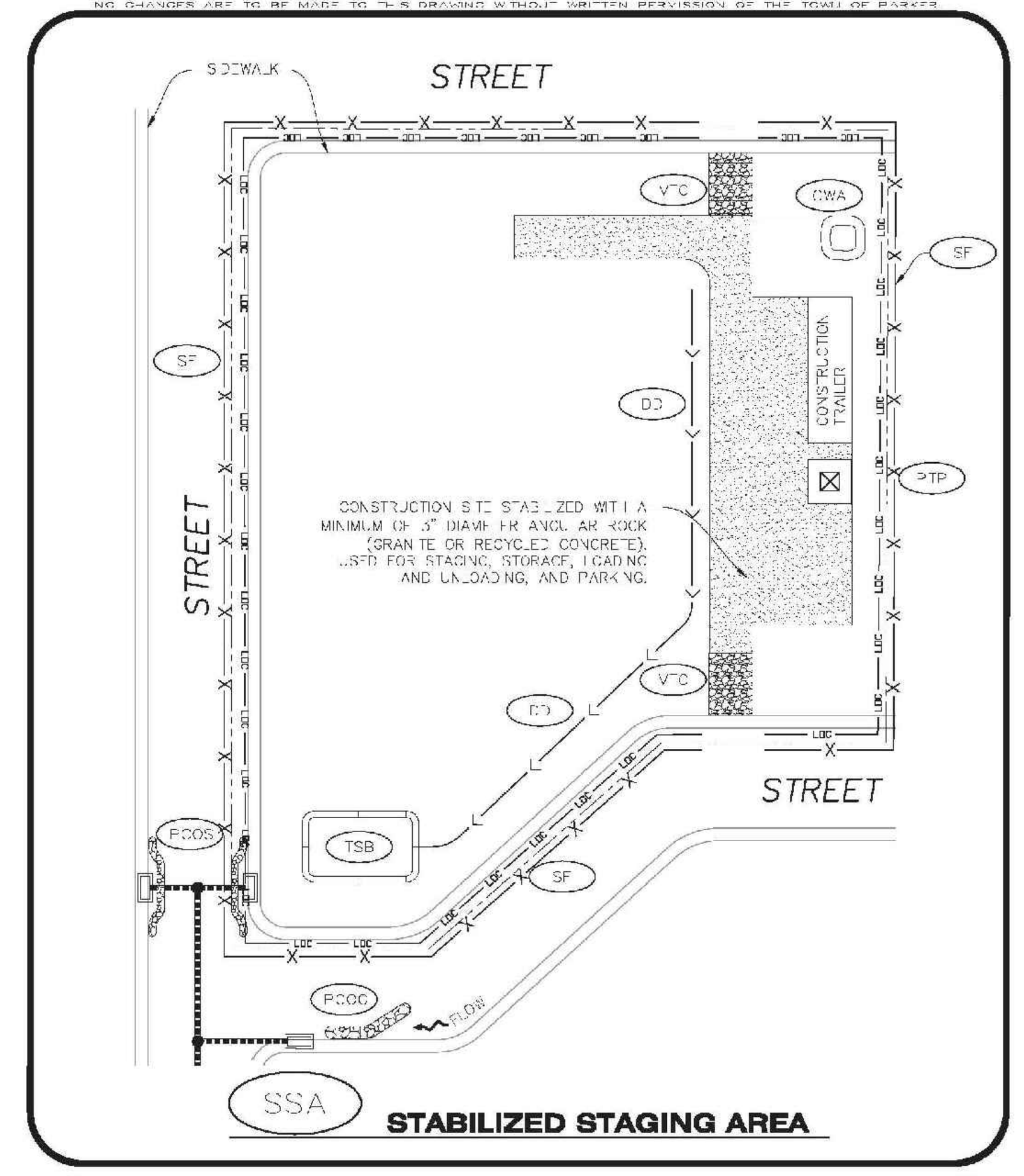

Town of Parker COLORADO | CBMP CONSTRUCTION BEST MANAGEMENT PRACTICES | SSA 1 OF 2 Oct. 2013

STABILIZED STAGING AREA INSTALLATION NOTES

1. SEE CBMP PLAN FOR LOCATION OF STAGING AREA. CONTRACTOR MAY MODIFY LOCATION AND SIZE OF STABILIZED STAGING AREA WITH TOWN APPROVAL.
2. STABILIZED STAGING AREA SHALL BE LARGE ENOUGH TO FULLY CONTAIN PARKING, STORAGE, AND LOADING OPERATIONS.
3. THE STABILIZED STAGING AREA SHALL CONSIST OF A MINIMUM OF 3" DIAMETER OF ANGULAR ROCK (GRANITE OR RECYCLED CONCRETE).
4. SSA FOR SMALLER SITES MAY NOT BE PRACTICAL. IN THESE AND SIMILAR SITUATIONS, VARIANCES MAY BE PERMITTED BY THE TOWN.

STABILIZED STAGING AREA INSPECTION AND MAINTENANCE NOTES

1. THE EROSION CONTROL SUPERVISOR SHALL REGULARLY INSPECT THE STAGING AREA.
2. STABILIZED STAGING AREA SHALL BE ENLARGED AS NECESSARY TO CONTAIN PARKING, STORAGE, LOADING, AND UNLOADING.

Town of Parker COLORADO | CBMP CONSTRUCTION BEST MANAGEMENT PRACTICES | SSA 2 OF 2 Oct. 2013

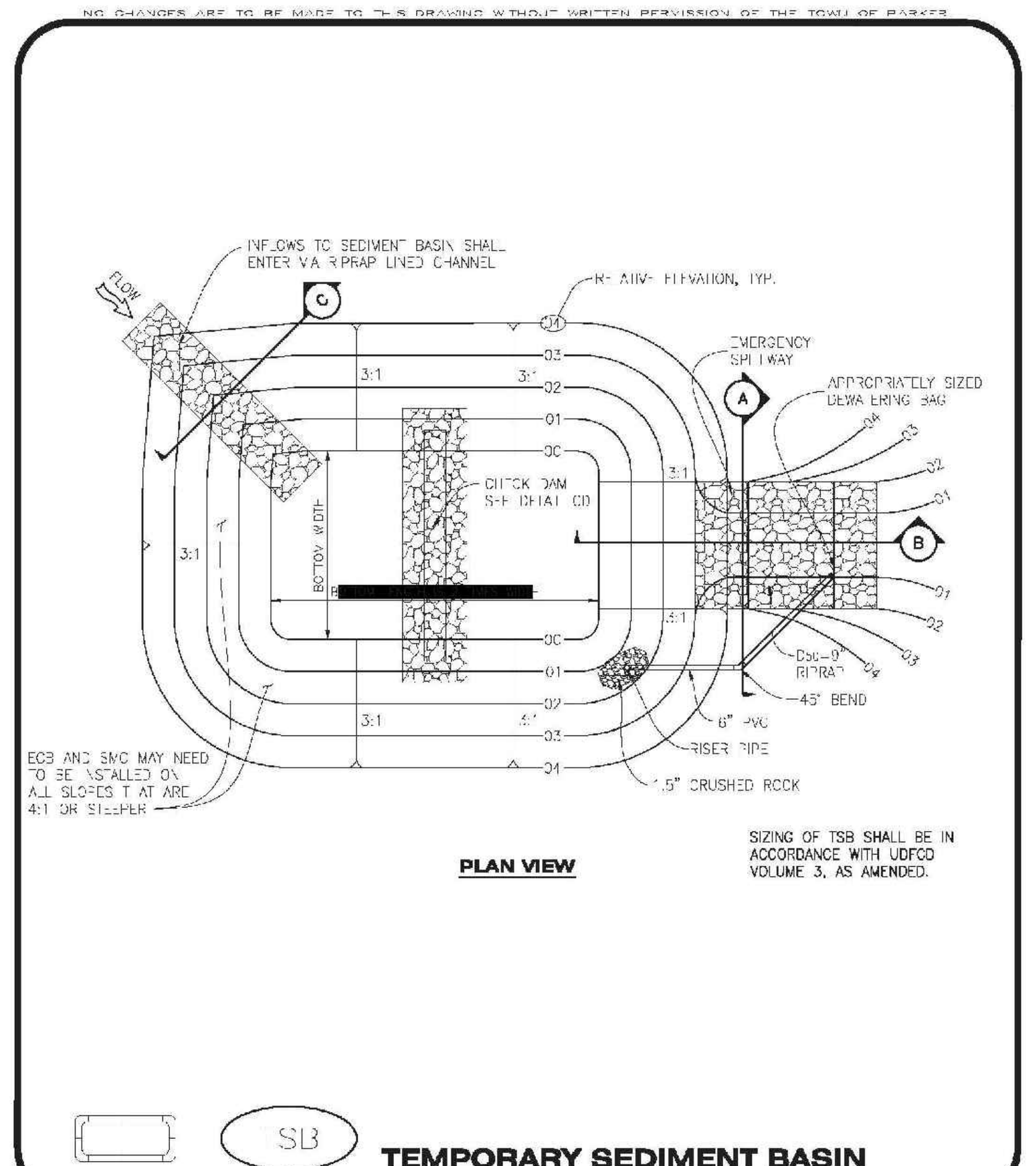

Town of Parker COLORADO | CBMP CONSTRUCTION BEST MANAGEMENT PRACTICES | TSB 1 OF 3 Oct. 2013

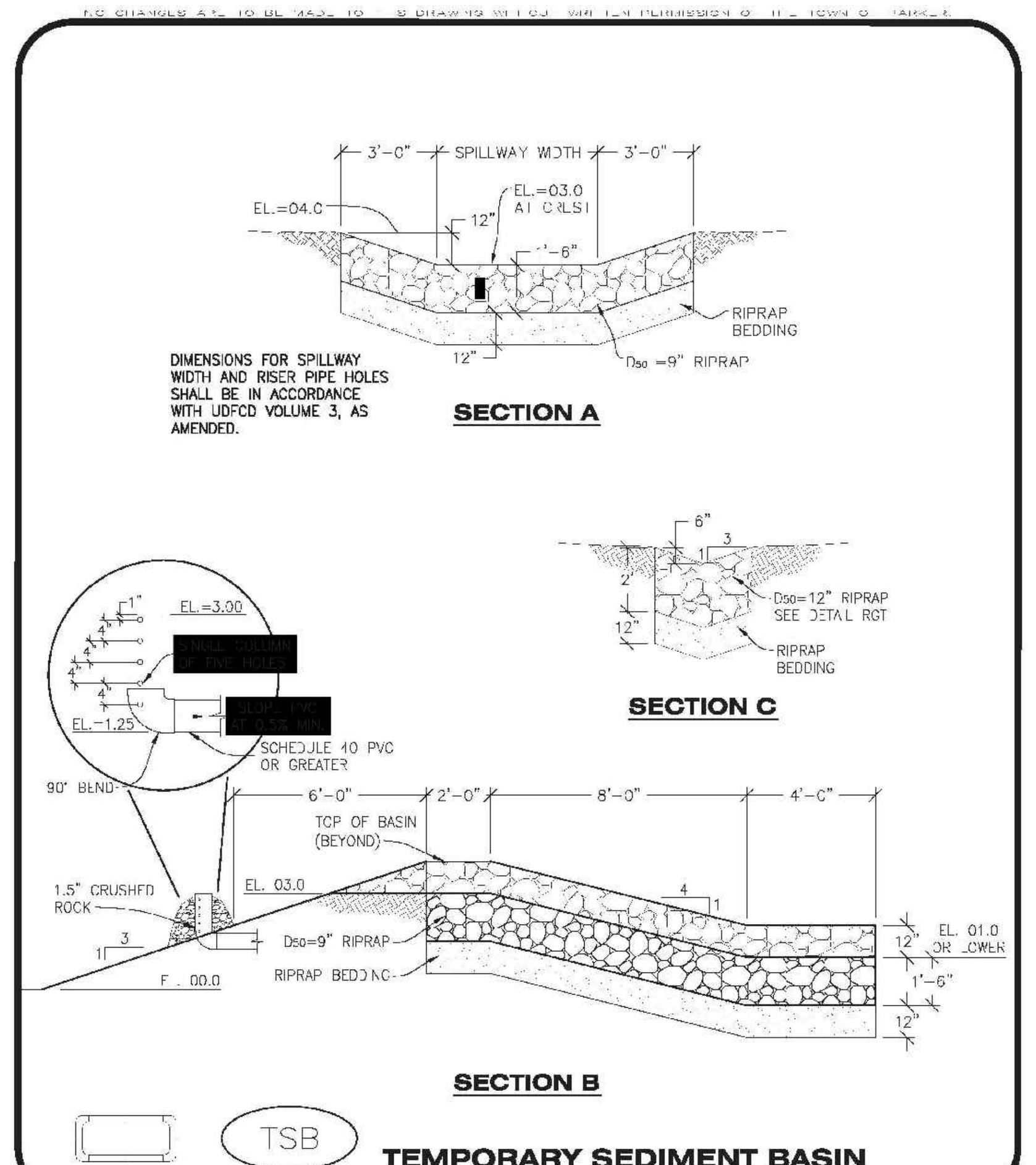

Town of Parker COLORADO | CBMP CONSTRUCTION BEST MANAGEMENT PRACTICES | TSB 2 OF 3 Oct. 2013

TEMPORARY SEDIMENT BASIN INSTALLATION NOTES

1. SEE CBMP PLAN FOR LOCATION(S) OF SEDIMENT BASIN(S).
2. THE TEMPORARY SEDIMENT BASIN(S) SHALL BE INSTALLED AND FUNCTIONING PRIOR TO ANY OTHER GRADING ACTIVITIES.
3. THE EXACT DIMENSIONS AND DETAILS OF THE TEMPORARY SEDIMENT BASIN SHALL BE DETERMINED BY THE DESIGN ENGINEER, IN ACCORDANCE WITH UDFCD VOLUME 3, AS AMENDED.
4. EMBANKMENT MATERIAL SHALL CONSIST OF SOIL FREE OF DEBRIS, ORGANIC MATERIAL, AND ROCKS OR CONCRETE GREATER THAN 3" AND SHALL HAVE A MINIMUM OF 15% BY WEIGHT PASSING THE NO. 200 SIEVE.
5. EMBANKMENT MATERIAL SHALL BE COMPACTED TO A MINIMUM OF 95% DENSITY, AND WITHIN +/- 2% OF OPTIMUM MOISTURE IN ACCORDANCE WITH ASTM D698.
6. AN APPROPRIATELY SIZED DEWATERING BAG SHALL BE SECURED TO THE END OF THE DISCHARGE PIPE. THE DEWATERING BAG SHALL BE REPLACED ONCE SEDIMENT ACCUMULATION REACHES 50%.

TEMPORARY SEDIMENT BASIN INSPECTION AND MAINTENANCE NOTES

1. THE EROSION CONTROL SUPERVISOR SHALL REGULARLY INSPECT THE TEMPORARY SEDIMENT BASIN.
2. ACCUMULATED SEDIMENT SHALL BE REMOVED WHEN THE SEDIMENT REACHES A DEPTH OF 2.0', OR WITHIN 2.0' OF THE SPILLWAY CREST, OR AS OTHERWISE DIRECTED BY THE TOWN'S INSPECTOR.
3. SEDIMENT BASINS SHALL REMAIN IN PLACE AND PROPERLY MAINTAINED UNTIL UPSTREAM VEGETATIVE COVER HAS REACHED A CONSISTENT DENSITY OF AT LEAST 70% OF FULL VEGETATIVE COVER AND EROSION AND SEDIMENTATION IS NO LONGER A POSSIBILITY AS DETERMINED BY THE TOWN'S INSPECTOR.

Town of Parker COLORADO | CBMP CONSTRUCTION BEST MANAGEMENT PRACTICES | TSB 3 OF 3 Oct. 2013

No.	Revisions	Date	Init.	Appr.	Date

CVL CONSULTANTS
10333 E. Dry Creek Rd.
Suite 240
Englewood, CO 80112
Tel: (720) 482-9526
Fax: (720) 482-9546

HR 935 LLC
7353 South Alton Way
CENTENNIAL, CO 80112

TRAILS AT CROWFOOT
FILING 2 CONSTRUCTION DRAWINGS
BMP DETAILS

DRAWN BY: JF
CHECKED BY: JJJ
DATE: AUGUST 2017
SCALE: AS SHOWN
FILE NO: 8130283701

SHEET NUMBER 9

NO CHANGES ARE TO BE MADE TO THIS DRAWING WITHOUT WRITTEN PERMISSION OF THE TOWN OF PARKER.

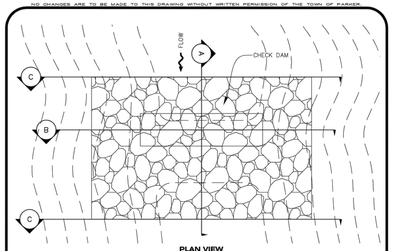

PLAN VIEW

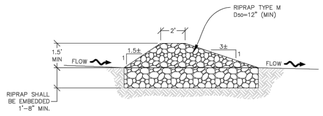

SECTION A

CD **CHECK DAM**

Town of Parker COLORADO | CBMP CONSTRUCTION BEST MANAGEMENT PRACTICES | CD 1 OF 3 Oct. 2013

NO CHANGES ARE TO BE MADE TO THIS DRAWING WITHOUT WRITTEN PERMISSION OF THE TOWN OF PARKER.

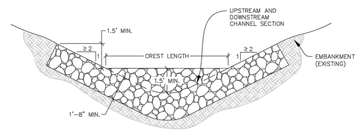

SECTION B

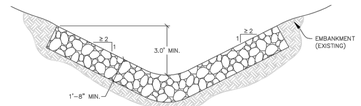

SECTION C

NOTE: SECTION C IS LOCATED IMMEDIATELY UPSTREAM AND DOWNSTREAM OF THE CHECK DAM, THEREFORE NO ROCK IS SHOWN WITHIN THE CHANNEL FLOW AREA.

L = THE DISTANCE SUCH THAT POINT A AND B ARE OF EQUAL ELEVATION.

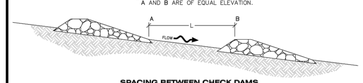

SPACING BETWEEN CHECK DAMS

CD **CHECK DAM**

Town of Parker COLORADO | CBMP CONSTRUCTION BEST MANAGEMENT PRACTICES | CD 2 OF 3 Oct. 2013

NO CHANGES ARE TO BE MADE TO THIS DRAWING WITHOUT WRITTEN PERMISSION OF THE TOWN OF PARKER.

CHECK DAM INSTALLATION NOTES

1. SEE PLAN VIEW FOR LOCATION(S) OF CHECK DAMS.
2. CHECK DAMS SHOWN ON CBMP PLAN SHALL BE INSTALLED WHEN DIRECTED BY THE TOWN'S INSPECTOR.
3. RIPRAP UTILIZED FOR CHECK DAMS SHALL HAVE A D50 MEDIAN STONE SIZE OF 12".
4. RIPRAP PAD SHALL BE TRENCHED INTO THE GROUND A MINIMUM OF 1'-8".
5. THE MAXIMUM SPACING BETWEEN CHECK DAMS SHOULD BE SUCH THAT THE BOTTOM OF THE UPSTREAM DAM IS AT THE SAME ELEVATION AS THE TOP OF THE DOWNSTREAM DAM AS SHOWN IN THE DETAIL.

CHECK DAM INSPECTION AND MAINTENANCE NOTES

1. THE EROSION CONTROL SUPERVISOR SHALL REGULARLY INSPECT THE CHECK DAMS.
2. ACCUMULATED SEDIMENT SHALL BE REMOVED ONCE SEDIMENT HAS REACHED A DEPTH EQUAL TO 1/2 THE HEIGHT OF THE CREST OR AS OTHERWISE DIRECTED BY THE TOWN'S INSPECTOR.
3. CHECK DAMS SHALL REMAIN IN PLACE AND PROPERLY MAINTAINED UNTIL VEGETATIVE COVER HAS REACHED A CONSISTENT DENSITY OF AT LEAST 70% OF FULL VEGETATIVE COVER AND EROSION AND SEDIMENTATION IS NO LONGER A POSSIBILITY AS DETERMINED BY THE TOWN'S INSPECTOR OR AS OTHERWISE DIRECTED BY THE TOWN'S INSPECTOR.
4. WHEN CHECK DAMS ARE REMOVED, THE TOWN'S INSPECTOR MAY REQUIRE EXCAVATIONS TO BE FILLED WITH SUITABLE COMPACTED TOPSOIL AND ANY DISTURBED AREAS ASSOCIATED WITH THE INSTALLATION, MAINTENANCE, AND/OR REMOVAL OF THE CHECK DAMS BE ROUGHENED, SEEDED, MULCHED, AND CRIMPED PER THE TOWN'S SPECIFICATIONS (SEE DETAIL SMC).
5. IN SOME INSTANCES, CHECK DAMS MAY REMAIN IN PLACE PERMANENTLY.

Town of Parker COLORADO | CBMP CONSTRUCTION BEST MANAGEMENT PRACTICES | CD 3 OF 3 Oct. 2013

NO CHANGES ARE TO BE MADE TO THIS DRAWING WITHOUT WRITTEN PERMISSION OF THE TOWN OF PARKER.

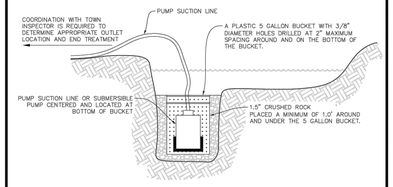

TYPICAL DEWATERING SUMP

NOTE:
IT IS THE CONTRACTOR'S RESPONSIBILITY TO DETERMINE APPROPRIATE MEASURES TO PROTECT PUMPING EQUIPMENT AND MINIMIZE SEDIMENT. USE OF A PLASTIC 5 GALLON BUCKET IS SUGGESTED BUT NOT REQUIRED. THE CONTRACTOR SHALL NOT HOLD THE TOWN LIABLE FOR DAMAGE TO PUMPING EQUIPMENT REGARDLESS OF METHODS USED.

D **DEWATERING**

Town of Parker COLORADO | CBMP CONSTRUCTION BEST MANAGEMENT PRACTICES | D 1 OF 2 Oct. 2013

NO CHANGES ARE TO BE MADE TO THIS DRAWING WITHOUT WRITTEN PERMISSION OF THE TOWN OF PARKER.

DEWATERING INSTALLATION NOTES

1. IT IS THE EROSION CONTROL SUPERVISOR'S RESPONSIBILITY TO ENSURE THAT ALL DEWATERING IS PERFORMED IN ACCORDANCE WITH THE REQUIREMENTS OF THE COLORADO DEPARTMENT OF PUBLIC HEALTH AND ENVIRONMENT (CDPHE).

DEWATERING MAINTENANCE NOTES

1. THE EROSION CONTROL SUPERVISOR SHALL INSPECT THE DEWATERING OPERATION TO ENSURE THAT THE DISCHARGE WATER IS DRAINING TO THE PROPER LOCATION(S) AND PERFORM ANY NECESSARY REPAIRS OR MAINTENANCE ON A FREQUENT BASIS.

Town of Parker COLORADO | CBMP CONSTRUCTION BEST MANAGEMENT PRACTICES | D 2 OF 2 Oct. 2013

NO CHANGES ARE TO BE MADE TO THIS DRAWING WITHOUT WRITTEN PERMISSION OF THE TOWN OF PARKER.

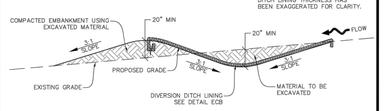

DIVISION DITCH GEOMETRY AND REQUIRED LINING MATERIAL SHALL BE OBTAINED FROM ASSOCIATED CBMP PLANS VIA THE DESIGN ENGINEER. IF THIS INFORMATION IS NOT PROVIDED ON THE CBMP PLANS, THE CONTRACTOR SHALL NOTIFY THE TOWN PRIOR TO CONSTRUCTION

DIVERSION DITCH SECTION LINED CHANNEL

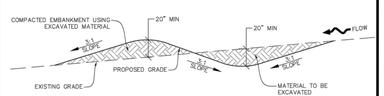

DIVERSION DITCH SECTION UNLINED CHANNEL

DD **DIVERSION DITCH**

Town of Parker COLORADO | CBMP CONSTRUCTION BEST MANAGEMENT PRACTICES | DD 1 OF 2 Oct. 2013

NO CHANGES ARE TO BE MADE TO THIS DRAWING WITHOUT WRITTEN PERMISSION OF THE TOWN OF PARKER.

DIVERSION DITCH INSTALLATION NOTES

1. SEE THE PLAN VIEW FOR THE LOCATION(S) OF THE DIVERSION DITCHES.
2. A PLASTIC LINER, RIPRAP, OR EROSION CONTROL BLANKET MAY BE NECESSARY TO PROTECT THE DIVERSION DITCH. THE REQUIRED LINING MATERIAL SHALL BE OBTAINED FROM THE CBMP PLANS VIA THE DESIGN ENGINEER.
3. ALL MATERIAL EXCAVATED FROM THE DITCH MAY BE USED TO CONSTRUCT THE BERM ON THE DOWNHILL SIDE OF THE DITCH.
4. THE DIVERSION DITCH SHALL BE A MINIMUM OF 20" DEEP WITH APPROX. 3:1 SIDE SLOPES. THE ADJACENT BERM SHALL BE A MINIMUM OF 20" IN HEIGHT WITH APPROX. 3:1 SIDE SLOPES. ALL EMBANKMENTS SHALL BE FIRMLY COMPACTED.
5. THE DISCHARGE FROM THE DIVERSION DITCH SHALL BE DIRECTED TOWARDS AN APPROPRIATELY SIZED TEMPORARY SEDIMENT BASIN OR OTHER APPROVED AREA.

DIVERSION DITCH INSPECTION AND MAINTENANCE NOTES

1. THE EROSION CONTROL SUPERVISOR SHALL REGULARLY INSPECT THE DIVERSION DITCH.
2. ACCUMULATED SEDIMENT SHALL BE REMOVED ONCE THE SEDIMENT HAS REACHED A DEPTH EQUAL TO 1/2 (10") THE CREST HEIGHT.
3. DIVERSION DITCHES SHALL BE RE-GRADED FOLLOWING THE SIGNS OF MODERATE OR MORE SOIL EROSION OR ANY DAMAGE.
4. DIVERSION DITCHES ARE TO REMAIN IN PLACE AND PROPERLY MAINTAINED UNTIL VEGETATIVE COVER HAS REACHED A CONSISTENT DENSITY OF AT LEAST 70% OF FULL VEGETATIVE COVER AND EROSION AND SEDIMENTATION IS NO LONGER A POSSIBILITY AS DETERMINED BY THE TOWN'S INSPECTOR OR AS OTHERWISE DIRECTED BY THE TOWN'S INSPECTOR. ALTERNATIVELY, THE DIVERSION DITCHES MAY BE REMOVED WHEN THE SITE'S TOPOGRAPHY CHANGES SUCH THAT SIGNIFICANT RUNOFF IS NO LONGER POSSIBLE. IN SOME INSTANCES, THE DIVERSION DITCHES MAY REMAIN IN PLACE PERMANENTLY.

Town of Parker COLORADO | CBMP CONSTRUCTION BEST MANAGEMENT PRACTICES | DD 2 OF 2 Oct. 2013

NO CHANGES ARE TO BE MADE TO THIS DRAWING WITHOUT WRITTEN PERMISSION OF THE TOWN OF PARKER.

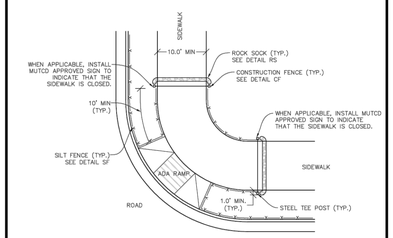

NOTE:
SEDIMENT CONTROL LOGS (SCL) MAY BE USED IN LIEU OF SILT FENCE (SF) WITH PRIOR APPROVAL FROM TOWN.

STP **SIDEWALK TRANSITION PROTECTION (AT INTERSECTION)**

Town of Parker COLORADO | CBMP CONSTRUCTION BEST MANAGEMENT PRACTICES | STP 1 OF 3 Oct. 2013

NO CHANGES ARE TO BE MADE TO THIS DRAWING WITHOUT WRITTEN PERMISSION OF THE TOWN OF PARKER.

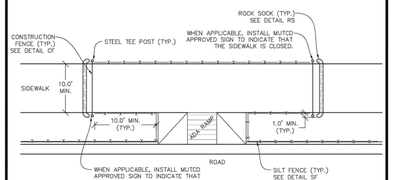

NOTE:
SEDIMENT CONTROL LOGS (SCL) MAY BE USED IN LIEU OF SILT FENCE (SF) WITH PRIOR APPROVAL FROM TOWN.

STP **SIDEWALK TRANSITION PROTECTION (ALONG STRAIGHT ROADWAY)**

Town of Parker COLORADO | CBMP CONSTRUCTION BEST MANAGEMENT PRACTICES | STP 2 OF 3 Oct. 2013

NO CHANGES ARE TO BE MADE TO THIS DRAWING WITHOUT WRITTEN PERMISSION OF THE TOWN OF PARKER.

SIDEWALK TRANSITION PROTECTION INSTALLATION NOTES

1. SEE PLAN VIEW FOR LOCATION(S) OF SIDEWALK TRANSITION PROTECTION.
2. ROCK SOCK SHALL BE CONSTRUCTED ACCORDING TO THE DETAIL (SEE DETAIL RS).
3. SILT FENCE SHALL BE CONSTRUCTED ACCORDING TO THE DETAIL (SEE DETAIL SF).
4. CONSTRUCTION FENCE SHALL BE CONSTRUCTED ACCORDING TO THE DETAIL (SEE DETAIL CF).
5. SEDIMENT CONTROL LOGS MAY BE USED IS LIEU OF SILT FENCE WITH PRIOR APPROVAL FROM THE TOWN.

SIDEWALK TRANSITION PROTECTION INSPECTION & MAINTENANCE NOTES

1. THE EROSION CONTROL SUPERVISOR SHALL REGULARLY INSPECT THE SIDEWALK TRANSITION INSPECTION.

Town of Parker COLORADO | CBMP CONSTRUCTION BEST MANAGEMENT PRACTICES | STP 3 OF 3 Oct. 2013

No.	Revisions	Date	Init.	Aggr.	Date

CVL CONSULTANTS
10333 E. Dry Creek Rd.
Suite 240
Englewood, CO 80112
Tel: (720) 482-9526
Fax: (720) 482-9546

HR 935 LLC
7353 South Alton Way
CENTENNIAL, CO 80112

TRAILS AT CROWFOOT
FILING 2 CONSTRUCTION DRAWINGS
BMP DETAILS

SCALE: AS SHOWN
FILE NO: 8130283701
DRAWN BY: JF
CHECKED BY: JJJ
DATE: AUGUST 2017
SHEET NUMBER 10

N:\PROJECTS\HESS RANCH\CAD\ENGINEERING\SHEET SETS\CD'S\FZ1\TOWN OF PARKER\FZ BMP DETAILS.DWG, CODYA, 2/27/2018 3:57 PM

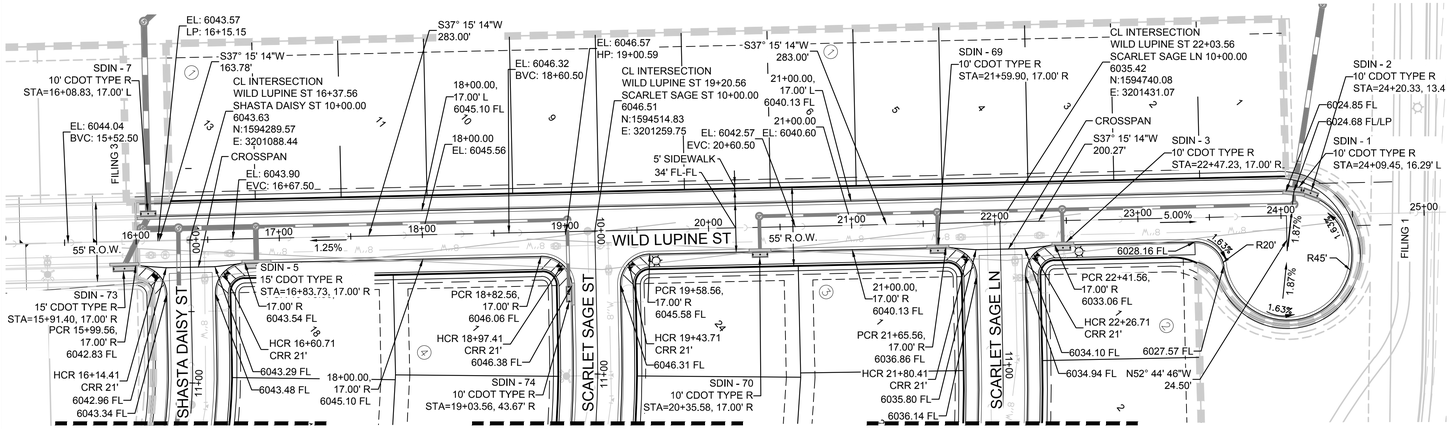

MATCHLINE - SHEET 15 MATCHLINE - SHEET 13 MATCHLINE - SHEET 12

PLAN: WILD LUPINE ST STA: 15+50 TO 25+00.00
HORIZONTAL SCALE: 1" = 50'

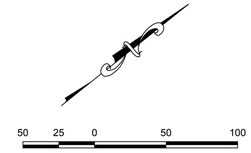

SCALE: 1" = 50'

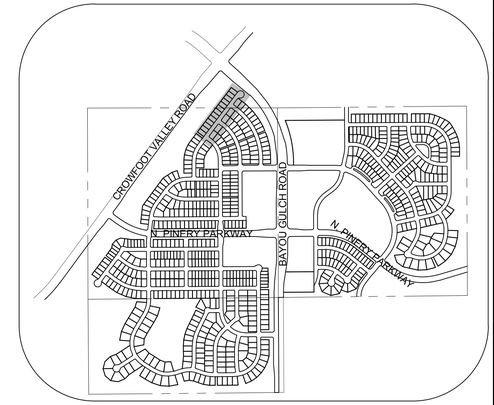

KEYMAP
N.T.S.

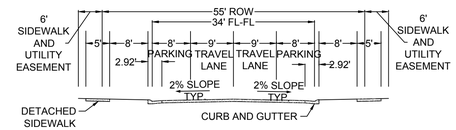

RESIDENTIAL LOCAL

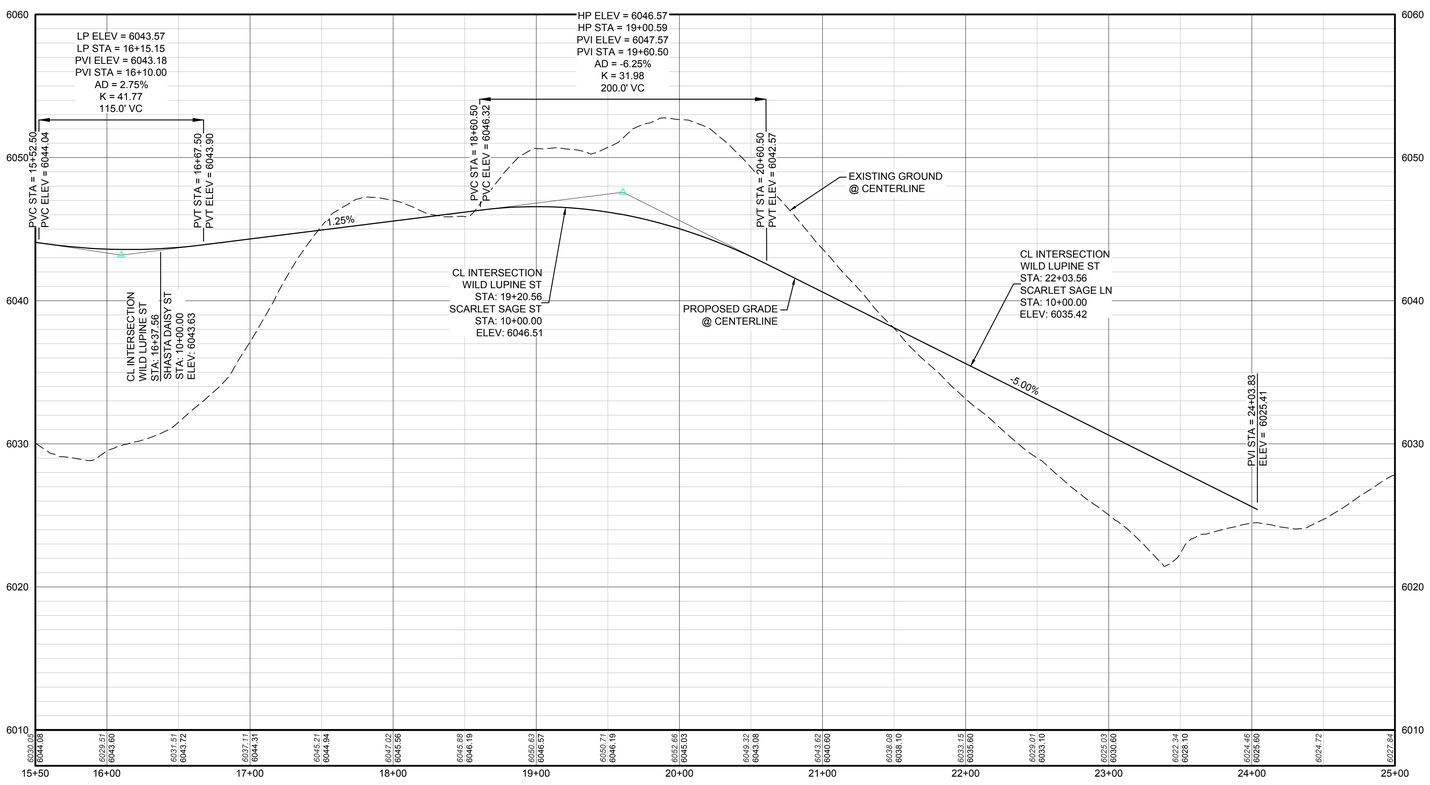

PROFILE: WILD LUPINE ST STA: 15+50.00 TO 25+00.00
HORIZONTAL: 1" = 50'
VERTICAL: 1" = 5'

LEGEND

2	BLOCK NUMBER		PROPOSED RANGE POINT
A	LOT TYPE		CENTERLINE
6	LOT NUMBER		RIGHT-OF-WAY
	PROPOSED BUTTERFLY VALVE		PROPERTY LINE
	PROPOSED CAP WITH END OF LINE BLOWOFF		EDGE OF PAVEMENT
	PROPOSED REDUCER		PROPOSED DIRECTION OF FLOW
	PROPOSED VALVE	1.0%	PROPOSED SLOPE & DIRECTION
	PROPOSED FIRE HYDRANT	5615	EXISTING 5' CONTOUR
	PROPOSED WL FITTING WITH THRUST BLOCK	5616	EXISTING 1' CONTOUR
	PROPOSED FLARED END SECTION	5620	PROPOSED 5' CONTOUR
	PROPOSED LOW POINT BLOW-OFF	5607	PROPOSED 1' CONTOUR
	PROPOSED AIR VALVE		PROPOSED STORM DRAIN
	FUTURE PHASE VALVE		PROPOSED SEWER LINE WITH MANHOLE
	FUTURE FIRE HYDRANT		PROPOSED SEWER LATERAL
	PROPOSED LIGHT POLE	8"W	PROPOSED WATER LINE
	PROPOSED SIDEWALK		PROPOSED WATER LATERAL W/ METER
	PROPOSED SIDEWALK RAMP		SECTION LINE
10.00	EXISTING ELEVATION		FILING BOUNDARY
10.00	PROPOSED DESIGN ELEVATION	FO	EXISTING FIBER OPTIC LINE
	PROPOSED STORM DRAIN INLET	OH	EXISTING OVERHEAD POWER
	PROPOSED STORM DRAIN MANHOLE	TEL	EXISTING TELEPHONE LINE

ABBREVIATIONS

AD	ANGLE DIFFERENCE	MH	MANHOLE
AV	AIR VAC RELEASE VALVE	N.T.S.	NOT TO SCALE
BVC	BEGIN VERTICAL CURVE	PVC	POLYVINYL CHLORIDE
BVP	BEGIN VERTICAL PROFILE	PVI	PT. OF VERTICAL INTERSECTION
CBO	CAP WITH BLOW OFF	PVT	POINT OF VERTICAL TANGENT
CRR	CURB RETURN RADIUS	RCBC	REINFORCED CONCRETE BOX CULVERT
EL	ELEVATION	RCP	REINFORCED CONCRETE PIPE
EP	EDGE OF PAVEMENT	ROW	RIGHT OF WAY
EVC	END VERTICAL CURVE	SC	SANITARY CAP
EVP	END VERTICAL PROFILE	SD	STORM DRAIN
FG	FINISHED GROUND	SL	SECTION LINE
FH	FIRE HYDRANT	SS	SANITARY SEWER
FL	FLOW LINE	STA	STATION
GV	GATE VALVE	T.O.P.	TOP OF PIPE
HCR	HANDICAP CURB RAMP	UE	UTILITY EASEMENT
HP	HIGH POINT	VC	VERTICAL CURVE
INV	INVERT	WL	WATER LINE
K	CURVATURE COEFFICIENT	WLC	WATER LINE CONNECTION
LF	LINEAR FEET	WSE	WATER SURFACE ELEVATION

THE TOWN OF PARKER REVIEW CONSTITUTES GENERAL COMPLIANCE WITH THE TOWN'S STANDARDS AND APPROVED VARIANCES, SUBJECT TO THESE PLANS BEING STAMPED, SIGN, AND DATED BY THE PROFESSIONAL ENGINEER OF RECORD. REVIEW BY THE TOWN DOES NOT CONSTITUTE APPROVAL OF THE PLAN DESIGN OR ACCURACY AND CORRECTNESS OF ENGINEERING CALCULATIONS. ERRORS IN THE DESIGN OR CALCULATIONS REMAIN THE RESPONSIBILITY OF THE REGISTERED PROFESSIONAL ENGINEER WHOSE STAMP AND SIGNATURE ARE AFFIXED TO THIS DOCUMENT.

THIS REVIEW DOES NOT CONSTITUTE APPROVAL OF ANY PRIVATE ON-SITE IMPROVEMENTS WHICH MAY BE SHOWN. CONSTRUCTION CANNOT COMMENCE UNTIL ALL REQUIRED DRAINAGE/TRAFFIC REPORT(S), FINAL DEVELOPMENT PLAN(S), SPECIAL REVIEW(S), GRADING PERMIT, AND/OR OTHER PERMITS ARE COMPLETE, APPROVED AND ON FILE WITH THE TOWN OF PARKER.

TOWN OF PARKER, DIRECTOR OF ENGINEERING DATE

PREPARED UNDER THE SUPERVISION OF

BRIAN P. WILSON
COLORADO P.E. 0050067

BENCHMARK
DOUGLAS COUNTY CONTROL POINT KNOWN AS 1.060032, BEING A 3-1/4" ALUMINUM CAP, BEING LOCATED IN THE SOUTHWEST QUARTER OF SECTION 33, TOWNSHIP 6 SOUTH, RANGE 66 WEST OF THE SIXTH PRINCIPAL MERIDIAN, HAVING A PUBLISHED ELEVATION OF 1799.2870 METERS (5903.13 FEET) NAVD '88 DATUM.

BASIS OF BEARINGS:
THE EAST LINE OF THE NORTHEAST QUARTER OF SAID SECTION 9 BEING MONUMENTED AT THE NORTHEAST CORNER OF SAID SECTION 9 BY A 3-1/4" ALUMINUM CAP STAMPED LS 23053 AND AT THE EAST QUARTER CORNER OF SAID SECTION 9 BY A 2-1/2" ALUMINUM CAP STAMPED LS 6935 BEING CONSIDERED TO BEAR SOUTH 00°15'06" EAST, 2648.70 FEET.

CALL 811
TWO WORKING DAYS
BEFORE YOU DIG
1-800-922-1987
UNCC UTILITY NOTIFICATION CENTER OF COLORADO

No.	Revisions	Date	Init.	Appr.	Date

CVL CONSULTANTS
10333 E. Dry Creek Rd.
Suite 240
Englewood, CO 80112
Tel: (720) 482-9526
Fax: (720) 482-9546

HR 935 LLC
7353 South Alton Way
CENTENNIAL, CO 80112

TRAILS AT CROWFOOT
FILING 2 CONSTRUCTION DRAWINGS
STREET PLAN & PROFILE
WILD LUPINE STREET

SCALE: AS SHOWN
FILE NO: 8130283701
DRAWN BY: KJD
CHECKED BY: JJJ
DATE: AUGUST 2017
SHEET NUMBER 11

N:\PROJECTS\HESS RANCH\CAD\ENGINEERING\SHEET SETS\CD'S\F2\TOWN OF PARKER\STREET PLAN AND PROFILE\F2 WILD LUPINE STREET.DWG, CODYA, 2/27/2018 3:59 PM

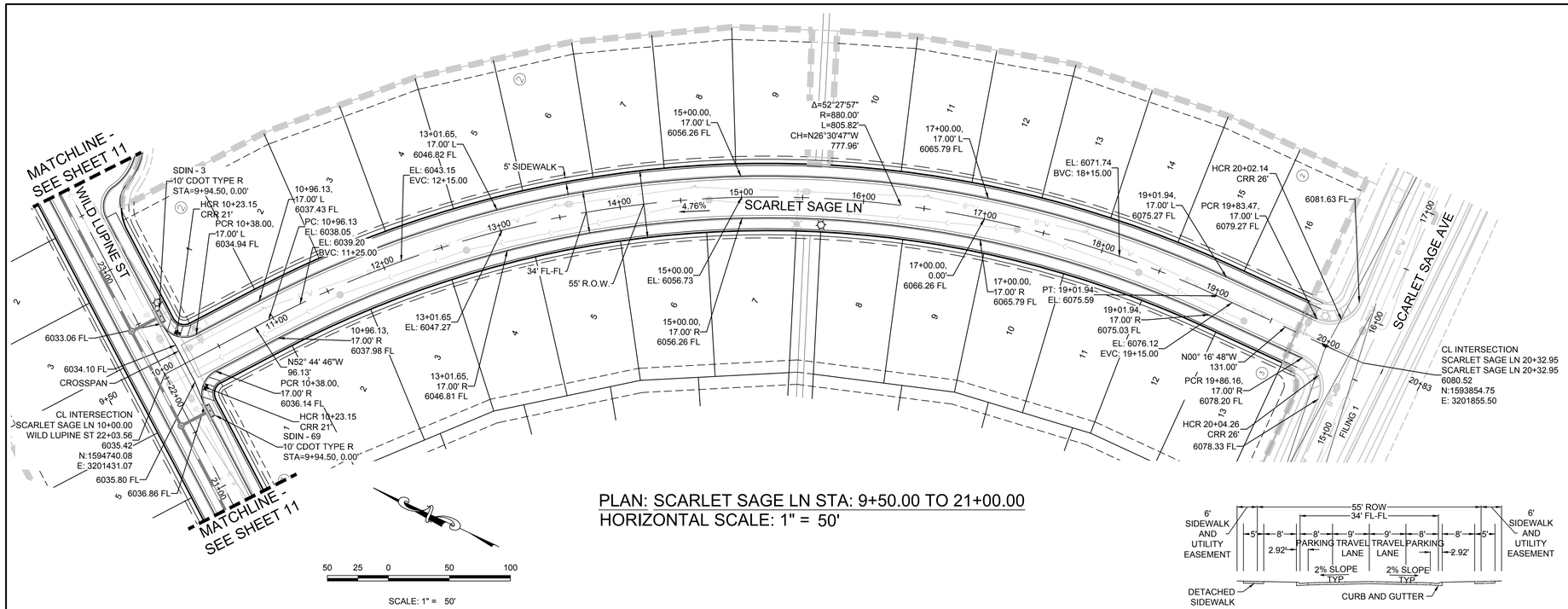

PLAN: SCARLET SAGE LN STA: 9+50.00 TO 21+00.00
HORIZONTAL SCALE: 1" = 50'

RESIDENTIAL LOCAL

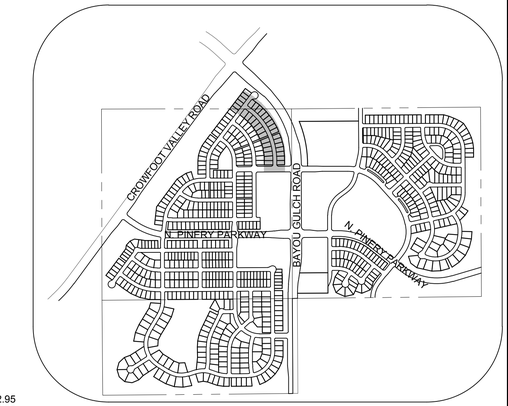

KEYMAP
N.T.S.

LEGEND

2	BLOCK NUMBER		PROPOSED RANGE POINT
A	LOT TYPE		CENTERLINE
6	LOT NUMBER		RIGHT-OF-WAY
	PROPOSED BUTTERFLY VALVE		PROPERTY LINE
	PROPOSED CAP WITH END OF LINE BLOWOFF		EDGE OF PAVEMENT
	PROPOSED REDUCER		PROPOSED DIRECTION OF FLOW
	PROPOSED VALVE	1.0%	PROPOSED SLOPE & DIRECTION
	PROPOSED FIRE HYDRANT	5615	EXISTING 5' CONTOUR
	PROPOSED WL FITTING WITH THRUST BLOCK	5616	EXISTING 1' CONTOUR
	PROPOSED FLARED END SECTION	5620	PROPOSED 5' CONTOUR
	PROPOSED LOW POINT BLOW-OFF	5607	PROPOSED 1' CONTOUR
	PROPOSED AIR VALVE		PROPOSED STORM DRAIN
	FUTURE PHASE VALVE		PROPOSED SEWER LINE WITH MANHOLE
	FUTURE FIRE HYDRANT		PROPOSED SEWER LATERAL
	PROPOSED LIGHT POLE	8"W	PROPOSED WATER LINE
	PROPOSED SIDEWALK		PROPOSED WATER LATERAL W/ METER
	PROPOSED SIDEWALK RAMP		SECTION LINE
10.00	EXISTING ELEVATION		FILING BOUNDARY
10.00	PROPOSED DESIGN ELEVATION	FO	EXISTING FIBER OPTIC LINE
	PROPOSED STORM DRAIN INLET	OH	EXISTING OVERHEAD POWER
4 5 6	PROPOSED STORM DRAIN MANHOLE	TEL	EXISTING TELEPHONE LINE

ABBREVIATIONS

AD	ANGLE DIFFERENCE	MH	MANHOLE
AV	AIR VAC RELEASE VALVE	N.T.S.	NOT TO SCALE
BVC	BEGIN VERTICAL CURVE	PVC	POLYVINYL CHLORIDE
BVP	BEGIN VERTICAL PROFILE	PVI	PT. OF VERTICAL INTERSECTION
CBO	CAP WITH BLOW OFF	PVT	POINT OF VERTICAL TANGENT
CRR	CURB RETURN RADIUS	RCBC	REINFORCED CONCRETE BOX CULVERT
EL	ELEVATION	RCP	REINFORCED CONCRETE PIPE
EP	EDGE OF PAVEMENT	ROW	RIGHT OF WAY
EVC	END VERTICAL CURVE	SC	SANITARY CAP
EVP	END VERTICAL PROFILE	SD	STORM DRAIN
FG	FINISHED GROUND	SL	SECTION LINE
FH	FIRE HYDRANT	SS	SANITARY SEWER
FL	FLOW LINE	STA	STATION
GV	GATE VALVE	T.O.P.	TOP OF PIPE
HCR	HANDICAP CURB RAMP	UE	UTILITY EASEMENT
HP	HIGH POINT	VC	VERTICAL CURVE
INV	INVERT	WL	WATER LINE
K	CURVATURE COEFFICIENT	WLC	WATER LINE CONNECTION
LF	LINEAR FEET	WSE	WATER SURFACE ELEVATION

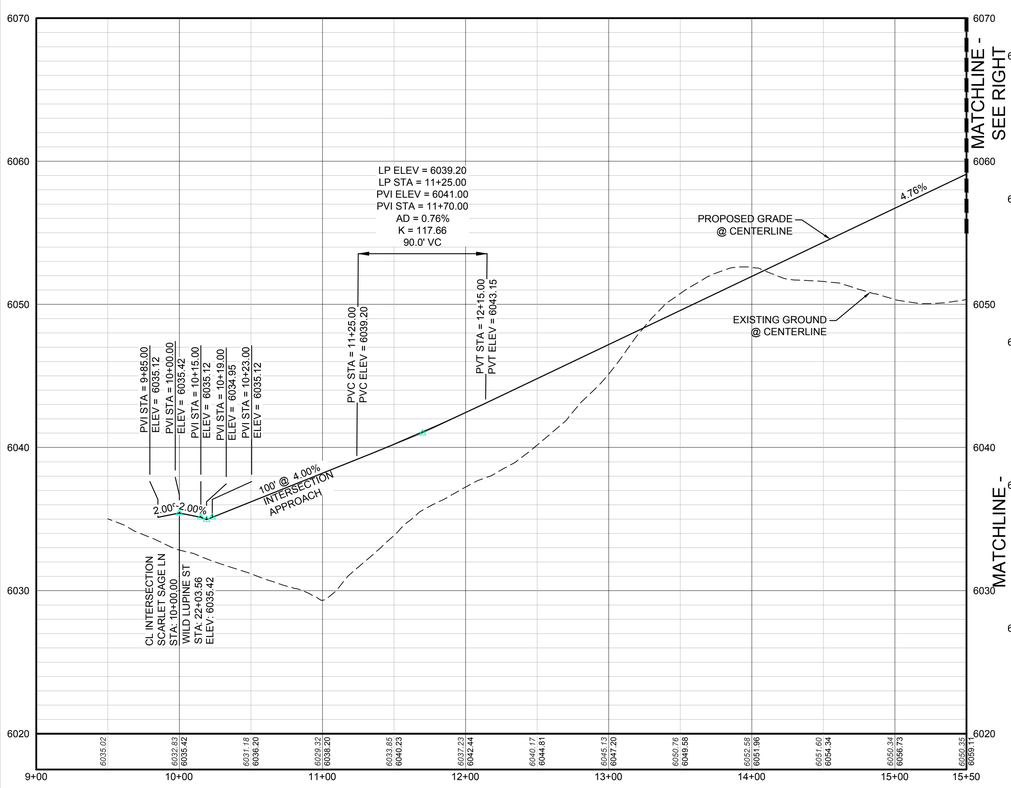

PROFILE: SCARLET SAGE LN STA: 9+00.00 TO 15+50.00
HORIZONTAL: 1" = 50'
VERTICAL: 1" = 5'

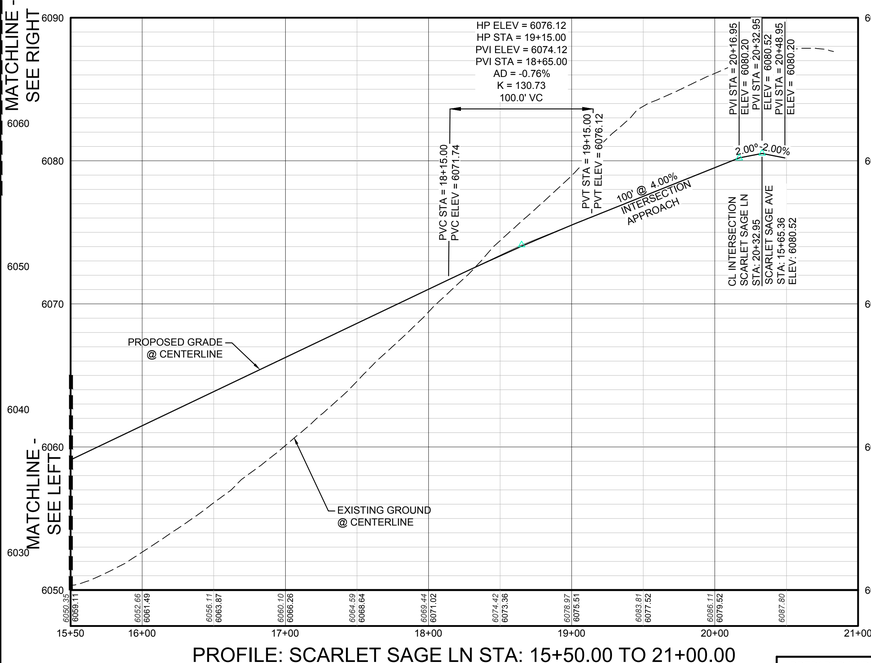

PROFILE: SCARLET SAGE LN STA: 15+50.00 TO 21+00.00
HORIZONTAL: 1" = 50'
VERTICAL: 1" = 5'

CALL 811
TWO WORKING DAYS
BEFORE YOU DIG
1-800-922-1987
UNCC UTILITY NOTIFICATION CENTER OF COLORADO

BENCHMARK
DOUGLAS COUNTY CONTROL POINT KNOWN AS 1.060032, BEING A 3-1/4" ALUMINUM CAP, BEING LOCATED IN THE SOUTHWEST QUARTER OF SECTION 33, TOWNSHIP 6 SOUTH, RANGE 66 WEST OF THE SIXTH PRINCIPAL MERIDIAN, HAVING A PUBLISHED ELEVATION OF 1799.2870 METERS (5903.13 FEET) NAVD '88 DATUM.

BASIS OF BEARINGS:
THE EAST LINE OF THE NORTHEAST QUARTER OF SAID SECTION 9 BEING MONUMENTED AT THE NORTHEAST CORNER OF SAID SECTION 9 BY A 3-1/4" ALUMINUM CAP STAMPED LS 23053 AND AT THE EAST QUARTER CORNER OF SAID SECTION 9 BY A 2-1/2" ALUMINUM CAP STAMPED LS 6935 BEING CONSIDERED TO BEAR SOUTH 00°15'06" EAST, 2648.70 FEET.

PREPARED UNDER THE SUPERVISION OF

BRIAN P. WILSON
COLORADO P.E. 0050067

THE TOWN OF PARKER REVIEW CONSTITUTES GENERAL COMPLIANCE WITH THE TOWN'S STANDARDS AND APPROVED VARIANCES, SUBJECT TO THESE PLANS BEING STAMPED, SIGN, AND DATED BY THE PROFESSIONAL ENGINEER OF RECORD. REVIEW BY THE TOWN DOES NOT CONSTITUTE APPROVAL OF THE PLAN DESIGN OR ACCURACY AND CORRECTNESS OF ENGINEERING CALCULATIONS. ERRORS IN THE DESIGN OR CALCULATIONS REMAIN THE RESPONSIBILITY OF THE REGISTERED PROFESSIONAL ENGINEER WHOSE STAMP AND SIGNATURE ARE AFFIXED TO THIS DOCUMENT.

THIS REVIEW DOES NOT CONSTITUTE APPROVAL OF ANY PRIVATE ON-SITE IMPROVEMENTS WHICH MAY BE SHOWN. CONSTRUCTION CANNOT COMMENCE UNTIL ALL REQUIRED DRAINAGE/TRAFFIC REPORT(S), FINAL DEVELOPMENT PLAN(S), SPECIAL REVIEW(S), GRADING PERMIT, AND/OR OTHER PERMITS ARE COMPLETE, APPROVED AND ON FILE WITH THE TOWN OF PARKER.

TOWN OF PARKER, DIRECTOR OF ENGINEERING DATE

No.	Revisions	Date	Init.	Appr.	Date

CVL CONSULTANTS
10333 E. Dry Creek Rd.
Suite 240
Englewood, CO 80112
Tel: (720) 482-9526
Fax: (720) 482-9546

HR 935 LLC
7353 South Alton Way
CENTENNIAL, CO 80112

TRAILS AT CROWFOOT
FILING 2 CONSTRUCTION DRAWINGS
STREET PLAN & PROFILE
SCARLET SAGE LANE

SCALE:	AS SHOWN	FILE NO:	8130283701
DRAWN BY:	KJD		
CHECKED BY:	JJJ		
DATE:	AUGUST 2017		
SHEET NUMBER	12		

N:\PROJECTS\HSS RANCH\CAD\ENGINEERING\SHEET SETS\CD'S\F2\TOWN OF PARKER\STREET PLAN AND PROFILE\F2 SCARLET SAGE LANE.DWG, BRIANW, 2/27/2018 4:02 PM

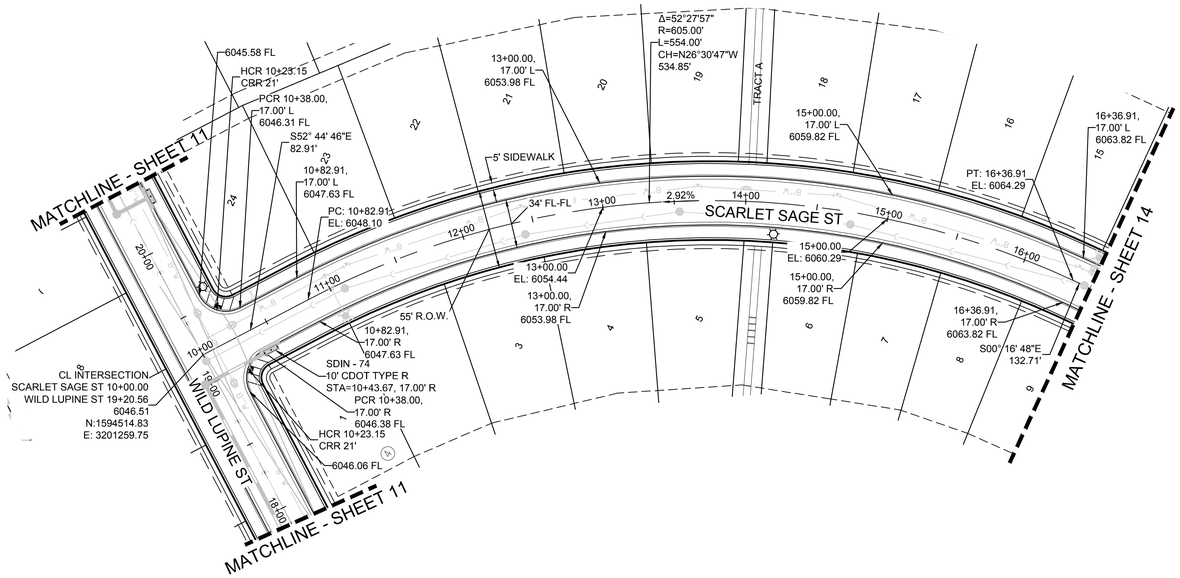

PLAN: SCARLET SAGE ST STA: 10+00.00 TO 16+50.00
HORIZONTAL SCALE: 1" = 50'

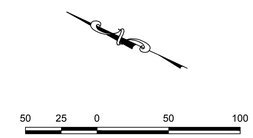

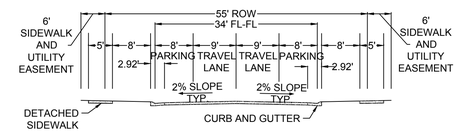

RESIDENTIAL LOCAL

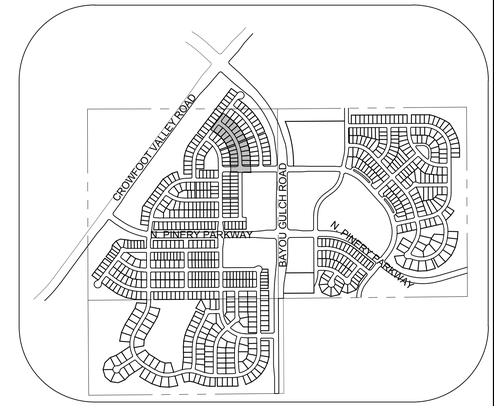

KEYMAP
N.T.S.

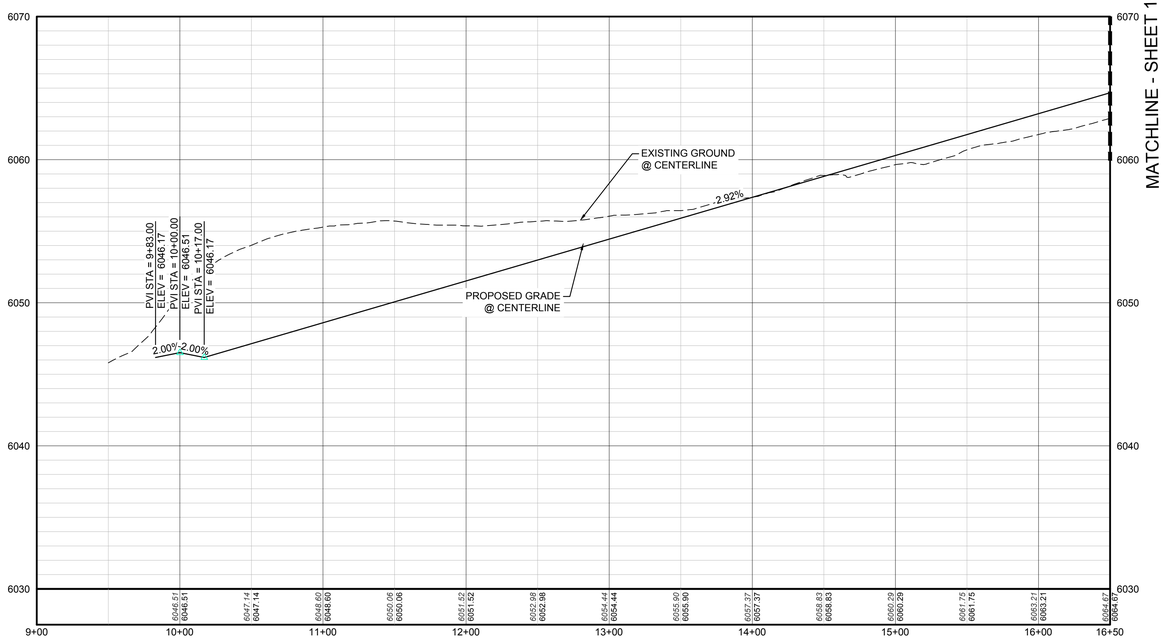

PROFILE: SCARLET SAGE ST STA: 9+00.00 TO 16+50.00
HORIZONTAL: 1" = 50'
VERTICAL: 1" = 5'

LEGEND

2	BLOCK NUMBER		PROPOSED RANGE POINT
A	LOT TYPE		CENTERLINE
6	LOT NUMBER		RIGHT-OF-WAY
	PROPOSED BUTTERFLY VALVE		PROPERTY LINE
	PROPOSED CAP WITH END OF LINE BLOWOFF		EDGE OF PAVEMENT
	PROPOSED REDUCER		PROPOSED DIRECTION OF FLOW
	PROPOSED VALVE	1.0%	PROPOSED SLOPE & DIRECTION
	PROPOSED FIRE HYDRANT	5615	EXISTING 5' CONTOUR
	PROPOSED WL FITTING WITH THRUST BLOCK	5616	EXISTING 1' CONTOUR
	PROPOSED FLARED END SECTION	5620	PROPOSED 5' CONTOUR
	PROPOSED LOW POINT BLOW-OFF	5607	PROPOSED 1' CONTOUR
	PROPOSED AIR VALVE		PROPOSED STORM DRAIN
	FUTURE PHASE VALVE		PROPOSED SEWER LINE WITH MANHOLE
	FUTURE FIRE HYDRANT		PROPOSED SEWER LATERAL
	PROPOSED LIGHT POLE	8"W	PROPOSED WATER LINE
	PROPOSED SIDEWALK		PROPOSED WATER LATERAL W/ METER
	PROPOSED SIDEWALK RAMP		SECTION LINE
10.00	EXISTING ELEVATION		FILING BOUNDARY
10.00	PROPOSED DESIGN ELEVATION	FO	EXISTING FIBER OPTIC LINE
	PROPOSED STORM DRAIN INLET	OH	EXISTING OVERHEAD POWER
	PROPOSED STORM DRAIN MANHOLE	TEL	EXISTING TELEPHONE LINE

ABBREVIATIONS

AD	ANGLE DIFFERENCE	MH	MANHOLE
AV	AIR VAC RELEASE VALVE	N.T.S.	NOT TO SCALE
BVC	BEGIN VERTICAL CURVE	PVC	POLYVINYL CHLORIDE
BVP	BEGIN VERTICAL PROFILE	PVI	PT. OF VERTICAL INTERSECTION
CBO	CAP WITH BLOW OFF	PVT	POINT OF VERTICAL TANGENT
CRR	CURB RETURN RADIUS	RCBC	REINFORCED CONCRETE BOX CULVERT
EL	ELEVATION	RCP	REINFORCED CONCRETE PIPE
EP	EDGE OF PAVEMENT	ROW	RIGHT OF WAY
EVC	END VERTICAL CURVE	SC	SANITARY CAP
EVP	END VERTICAL PROFILE	SD	STORM DRAIN
FG	FINISHED GROUND	SL	SECTION LINE
FH	FIRE HYDRANT	SS	SANITARY SEWER
FL	FLOW LINE	STA	STATION
GV	GATE VALVE	T.O.P.	TOP OF PIPE
HCR	HANDICAP CURB RAMP	UE	UTILITY EASEMENT
HP	HIGH POINT	VC	VERTICAL CURVE
INV	INVERT	WL	WATER LINE
K	CURVATURE COEFFICIENT	WLC	WATER LINE CONNECTION
LF	LINEAR FEET	WSE	WATER SURFACE ELEVATION

THE TOWN OF PARKER REVIEW CONSTITUTES GENERAL COMPLIANCE WITH THE TOWN'S STANDARDS AND APPROVED VARIANCES, SUBJECT TO THESE PLANS BEING STAMPED, SIGN, AND DATED BY THE PROFESSIONAL ENGINEER OF RECORD. REVIEW BY THE TOWN DOES NOT CONSTITUTE APPROVAL OF THE PLAN DESIGN OR ACCURACY AND CORRECTNESS OF ENGINEERING CALCULATIONS. ERRORS IN THE DESIGN OR CALCULATIONS REMAIN THE RESPONSIBILITY OF THE REGISTERED PROFESSIONAL ENGINEER WHOSE STAMP AND SIGNATURE ARE AFFIXED TO THIS DOCUMENT.

THIS REVIEW DOES NOT CONSTITUTE APPROVAL OF ANY PRIVATE ON-SITE IMPROVEMENTS WHICH MAY BE SHOWN. CONSTRUCTION CANNOT COMMENCE UNTIL ALL REQUIRED DRAINAGE/TRAFFIC REPORT(S), FINAL DEVELOPMENT PLAN(S), SPECIAL REVIEW(S), GRADING PERMIT, AND/OR OTHER PERMITS ARE COMPLETE, APPROVED AND ON FILE WITH THE TOWN OF PARKER.

TOWN OF PARKER, DIRECTOR OF ENGINEERING DATE

PREPARED UNDER THE SUPERVISION OF

BRIAN P. WILSON
COLORADO P.E. 0050067

BENCHMARK
DOUGLAS COUNTY CONTROL POINT KNOWN AS 1.060032, BEING A 3-1/4" ALUMINUM CAP, BEING LOCATED IN THE SOUTHWEST QUARTER OF SECTION 33, TOWNSHIP 6 SOUTH, RANGE 66 WEST OF THE SIXTH PRINCIPAL MERIDIAN, HAVING A PUBLISHED ELEVATION OF 1799.2870 METERS (5903.13 FEET) NAVD '88 DATUM.

BASIS OF BEARINGS:
THE EAST LINE OF THE NORTHEAST QUARTER OF SAID SECTION 9 BEING MONUMENTED AT THE NORTHEAST CORNER OF SAID SECTION 9 BY A 3-1/4" ALUMINUM CAP STAMPED LS 23053 AND AT THE EAST QUARTER CORNER OF SAID SECTION 9 BY A 2-1/2" ALUMINUM CAP STAMPED LS 6935 BEING CONSIDERED TO BEAR SOUTH 00°15'06" EAST, 2648.70 FEET.

CALL 811
TWO WORKING DAYS
BEFORE YOU DIG
1-800-922-1987
UNCC UTILITY NOTIFICATION CENTER OF COLORADO

N:\PROJECTS\HESS RANCH\CAD\ENGINEERING\SHEET SETS\CD'S\F2\TOWN OF PARKER\STREET PLAN AND PROFILE\F2 SCARLET SAGE STREET.DWG, HAYDENV, 2/27/2018 4:04 PM

No.	Revisions	Date	Init.	Appr.	Date

CVL CONSULTANTS
10333 E. Dry Creek Rd.
Suite 240
Englewood, CO 80112
Tel: (720) 482-9526
Fax: (720) 482-9546

HR 935 LLC
7353 South Alton Way
CENTENNIAL, CO 80112

TRAILS AT CROWFOOT
FILING 2 CONSTRUCTION DRAWINGS
STREET PLAN & PROFILE
SCARLET SAGE STREET

SCALE: AS SHOWN
FILE NO: 8130283701
DRAWN BY: KJD
CHECKED BY: JJJ
DATE: AUGUST 2017
SHEET NUMBER 13

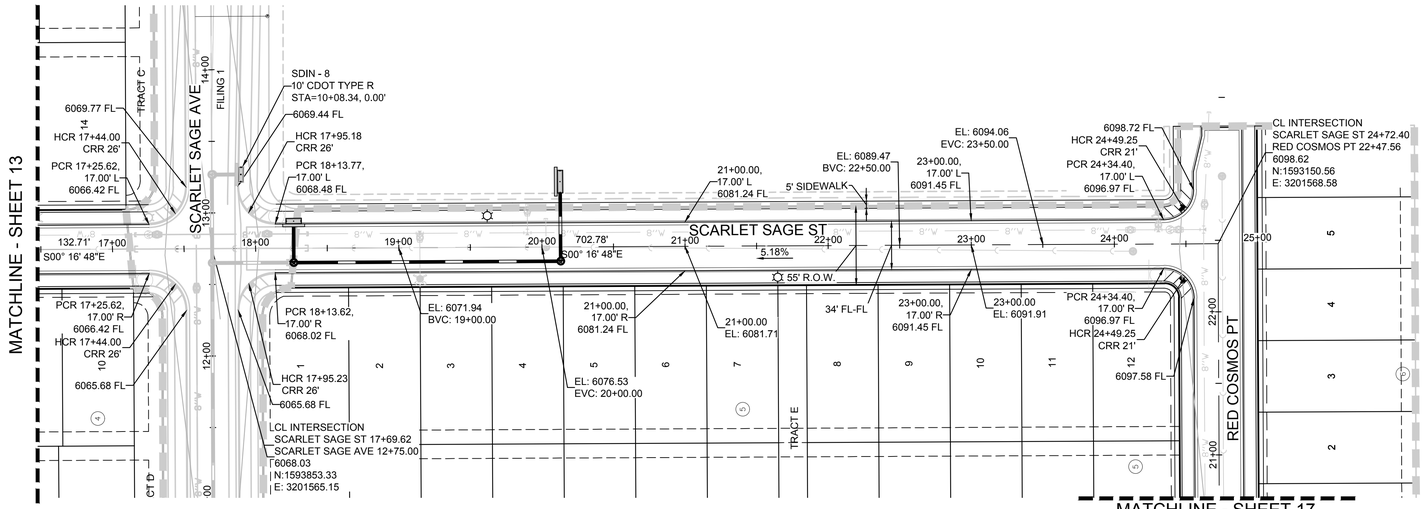

PLAN: SCARLET SAGE ST STA: 16+50.00 TO 25+00.00
HORIZONTAL SCALE: 1" = 50'

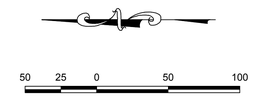

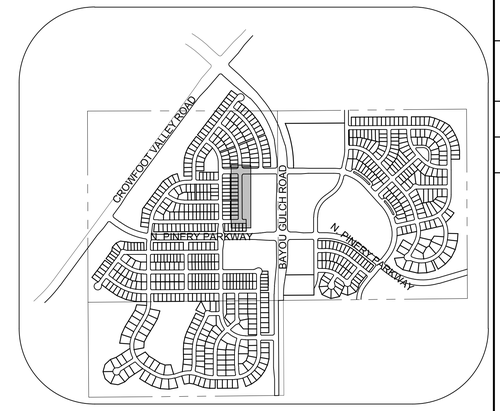

KEYMAP
N.T.S.

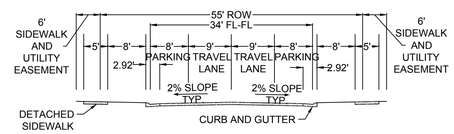

RESIDENTIAL LOCAL

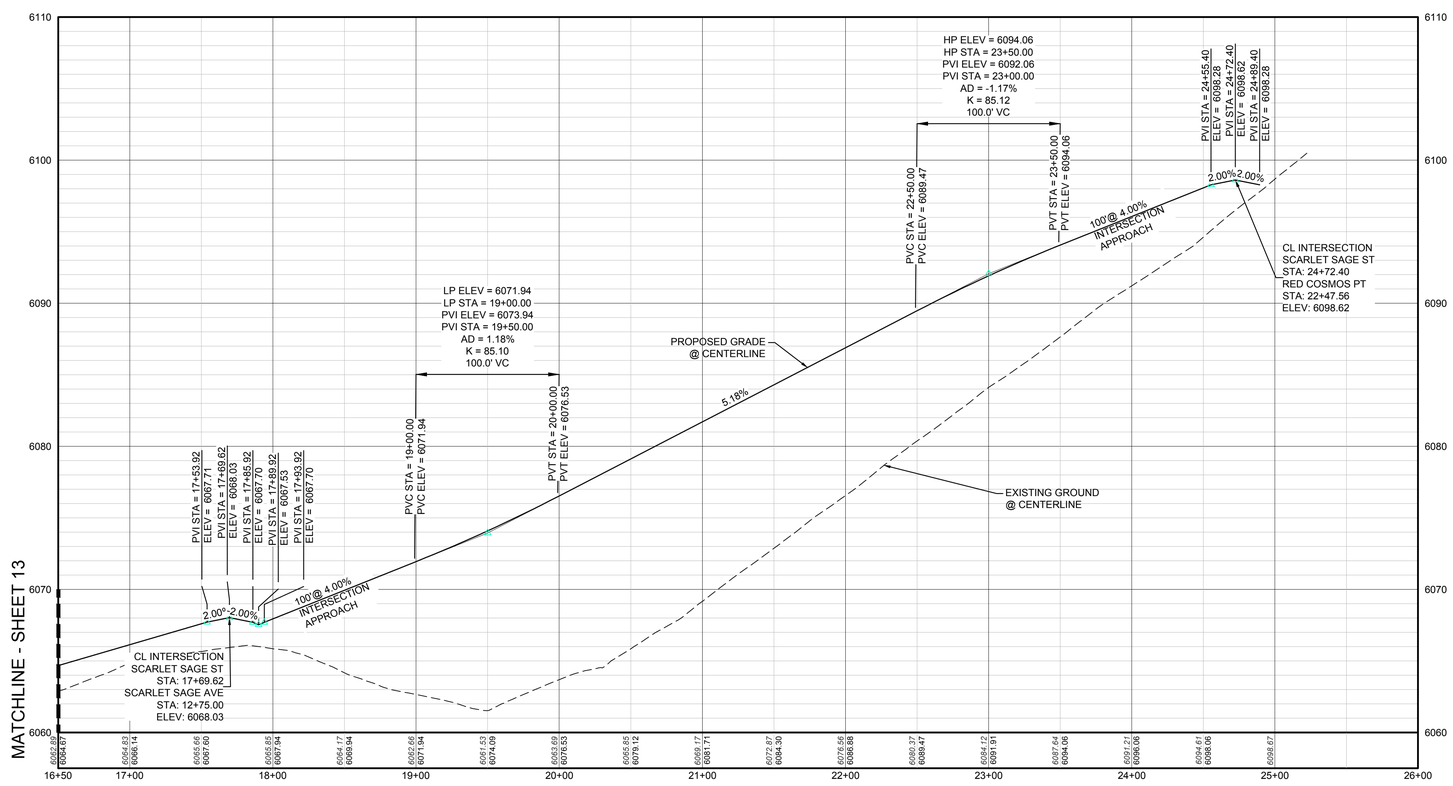

PROFILE: SCARLET SAGE ST STA: 16+50.00 TO 26+00.00
HORIZONTAL: 1" = 50'
VERTICAL: 1" = 5'

LEGEND

2	BLOCK NUMBER		PROPOSED RANGE POINT
A	LOT TYPE		CENTERLINE
6	LOT NUMBER		RIGHT-OF-WAY
	PROPOSED BUTTERFLY VALVE		PROPERTY LINE
	PROPOSED CAP WITH END OF LINE BLOWOFF		EDGE OF PAVEMENT
	PROPOSED REDUCER		PROPOSED DIRECTION OF FLOW
	PROPOSED VALVE	1.0%	PROPOSED SLOPE & DIRECTION
	PROPOSED FIRE HYDRANT	5615	EXISTING 5' CONTOUR
	PROPOSED WL FITTING WITH THRUST BLOCK	5616	EXISTING 1' CONTOUR
	PROPOSED FLARED END SECTION	5620	PROPOSED 5' CONTOUR
	PROPOSED LOW POINT BLOW-OFF	5607	PROPOSED 1' CONTOUR
	PROPOSED AIR VALVE		PROPOSED STORM DRAIN
	FUTURE PHASE VALVE		PROPOSED SEWER LINE WITH MANHOLE
	FUTURE FIRE HYDRANT		PROPOSED SEWER LATERAL
	PROPOSED LIGHT POLE	8"W	PROPOSED WATER LINE
	PROPOSED SIDEWALK		PROPOSED WATER LATERAL W/ METER
	PROPOSED SIDEWALK RAMP		SECTION LINE
10.00	EXISTING ELEVATION		FILING BOUNDARY
10.00	PROPOSED DESIGN ELEVATION	FO	EXISTING FIBER OPTIC LINE
	PROPOSED STORM DRAIN INLET	OH	EXISTING OVERHEAD POWER
4 5 6	PROPOSED STORM DRAIN MANHOLE	TEL	EXISTING TELEPHONE LINE

ABBREVIATIONS

AD	ANGLE DIFFERENCE	MH	MANHOLE
AV	AIR VAC RELEASE VALVE	N.T.S.	NOT TO SCALE
BVC	BEGIN VERTICAL CURVE	PVC	POLYVINYL CHLORIDE
BVP	BEGIN VERTICAL PROFILE	PVI	PT. OF VERTICAL INTERSECTION
CBO	CAP WITH BLOW OFF	PVT	POINT OF VERTICAL TANGENT
CRR	CURB RETURN RADIUS	RCBC	REINFORCED CONCRETE BOX CULVERT
EL	ELEVATION	RCP	REINFORCED CONCRETE PIPE
EP	EDGE OF PAVEMENT	ROW	RIGHT OF WAY
EVC	END VERTICAL CURVE	SC	SANITARY CAP
EVP	END VERTICAL PROFILE	SD	STORM DRAIN
FG	FINISHED GROUND	SL	SECTION LINE
FH	FIRE HYDRANT	SS	SANITARY SEWER
FL	FLOW LINE	STA	STATION
GV	GATE VALVE	T.O.P.	TOP OF PIPE
HCR	HANDICAP CURB RAMP	UE	UTILITY EASEMENT
HP	HIGH POINT	VC	VERTICAL CURVE
INV	INVERT	WL	WATER LINE
K	CURVATURE COEFFICIENT	WLC	WATER LINE CONNECTION
LF	LINEAR FEET	WSE	WATER SURFACE ELEVATION

THE TOWN OF PARKER REVIEW CONSTITUTES GENERAL COMPLIANCE WITH THE TOWN'S STANDARDS AND APPROVED VARIANCES, SUBJECT TO THESE PLANS BEING STAMPED, SIGN, AND DATED BY THE PROFESSIONAL ENGINEER OF RECORD. REVIEW BY THE TOWN DOES NOT CONSTITUTE APPROVAL OF THE PLAN DESIGN OR ACCURACY AND CORRECTNESS OF ENGINEERING CALCULATIONS. ERRORS IN THE DESIGN OR CALCULATIONS REMAIN THE RESPONSIBILITY OF THE REGISTERED PROFESSIONAL ENGINEER WHOSE STAMP AND SIGNATURE ARE AFFIXED TO THIS DOCUMENT.

THIS REVIEW DOES NOT CONSTITUTE APPROVAL OF ANY PRIVATE ON-SITE IMPROVEMENTS WHICH MAY BE SHOWN. CONSTRUCTION CANNOT COMMENCE UNTIL ALL REQUIRED DRAINAGE/TRAFFIC REPORT(S), FINAL DEVELOPMENT PLAN(S), SPECIAL REVIEW(S), GRADING PERMIT, AND/OR OTHER PERMITS ARE COMPLETE, APPROVED AND ON FILE WITH THE TOWN OF PARKER.

TOWN OF PARKER, DIRECTOR OF ENGINEERING DATE

PREPARED UNDER THE SUPERVISION OF

BRIAN P. WILSON
COLORADO P.E. 0050067

BENCHMARK
DOUGLAS COUNTY CONTROL POINT KNOWN AS 1.060032, BEING A 3-1/4" ALUMINUM CAP, BEING LOCATED IN THE SOUTHWEST QUARTER OF SECTION 33, TOWNSHIP 6 SOUTH, RANGE 66 WEST OF THE SIXTH PRINCIPAL MERIDIAN, HAVING A PUBLISHED ELEVATION OF 1799.2870 METERS (5903.13 FEET) NAVD '88 DATUM.

BASIS OF BEARINGS:
THE EAST LINE OF THE NORTHEAST QUARTER OF SAID SECTION 9 BEING MONUMENTED AT THE NORTHEAST CORNER OF SAID SECTION 9 BY A 3-1/4" ALUMINUM CAP STAMPED LS 23053 AND AT THE EAST QUARTER CORNER OF SAID SECTION 9 BY A 2-1/2" ALUMINUM CAP STAMPED LS 6935 BEING CONSIDERED TO BEAR SOUTH 00°15'06" EAST, 2648.70 FEET.

CALL 811
TWO WORKING DAYS
BEFORE YOU DIG
1-800-922-1987
UNCC UTILITY NOTIFICATION CENTER OF COLORADO

No.	Revisions	Date	Init.	Appr.	Date

CVL CONSULTANTS
10333 E. Dry Creek Rd.
Suite 240
Englewood, CO 80112
Tel: (720) 482-9526
Fax: (720) 482-9546

HR 935 LLC
7353 South Alton Way
CENTENNIAL, CO 80112

TRAILS AT CROWFOOT
FILING 2 CONSTRUCTION DRAWINGS
STREET PLAN & PROFILE
SCARLET SAGE STREET

SCALE: AS SHOWN
FILE NO: 8130283701
DRAWN BY: KJD
CHECKED BY: JJJ
DATE: AUGUST 2017
SHEET NUMBER 14

N:\PROJECTS\HESS RANCH\CAD\ENGINEERING\SHEET SETS\CD'S\2\TOWN OF PARKER\STREET PLAN AND PROFILE\F2 SCARLET SAGE STREET.DWG, HAYDENV, 2/27/2018 4:04 PM

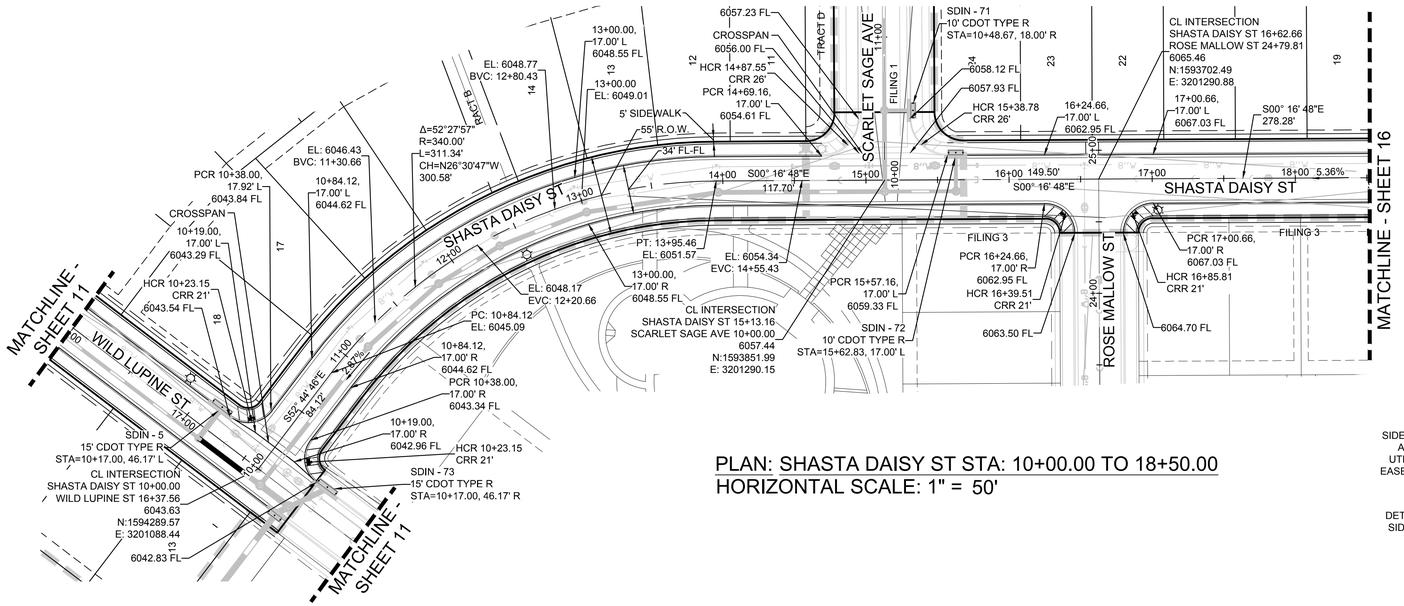

PLAN: SHASTA DAISY ST STA: 10+00.00 TO 18+50.00
HORIZONTAL SCALE: 1" = 50'

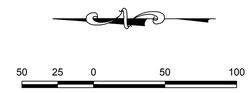

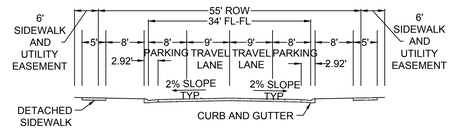

RESIDENTIAL LOCAL

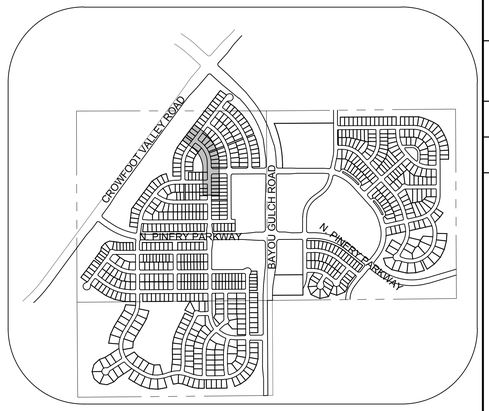

KEYMAP
N.T.S.

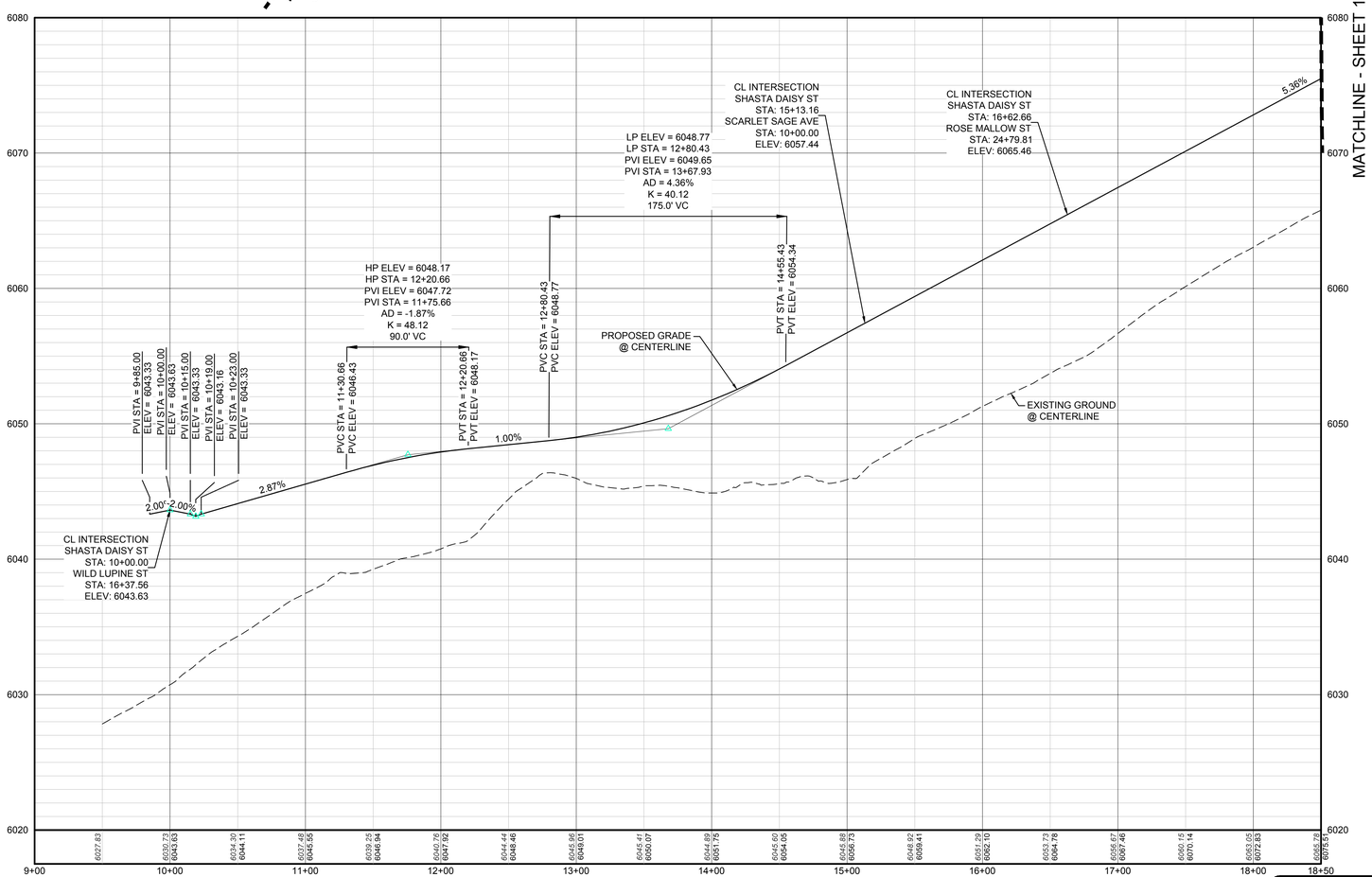

PROFILE: SHASTA DAISY ST STA: 9+00.00 TO 18+50.00
HORIZONTAL: 1" = 50'
VERTICAL: 1" = 5'

LEGEND

BLOCK NUMBER	PROPOSED RANGE POINT
LOT TYPE	CENTERLINE
LOT NUMBER	RIGHT-OF-WAY
PROPOSED BUTTERFLY VALVE	PROPERTY LINE
PROPOSED CAP WITH END OF LINE BLOWOFF	EDGE OF PAVEMENT
PROPOSED REDUCER	PROPOSED DIRECTION OF FLOW
PROPOSED VALVE	PROPOSED SLOPE & DIRECTION
PROPOSED FIRE HYDRANT	EXISTING 5' CONTOUR
PROPOSED WL FITTING WITH THRUST BLOCK	EXISTING 1' CONTOUR
PROPOSED FLARED END SECTION	PROPOSED 5' CONTOUR
PROPOSED LOW POINT BLOW-OFF	PROPOSED 1' CONTOUR
PROPOSED AIR VALVE	PROPOSED STORM DRAIN
FUTURE PHASE VALVE	PROPOSED SEWER LINE WITH MANHOLE
FUTURE FIRE HYDRANT	PROPOSED SEWER LATERAL
PROPOSED LIGHT POLE	PROPOSED WATER LINE
PROPOSED SIDEWALK	PROPOSED WATER LATERAL W/ METER
PROPOSED SIDEWALK RAMP	SECTION LINE
EXISTING ELEVATION	FILING BOUNDARY
PROPOSED DESIGN ELEVATION	EXISTING FIBER OPTIC LINE
PROPOSED STORM DRAIN INLET	EXISTING OVERHEAD POWER
PROPOSED STORM DRAIN MANHOLE	EXISTING TELEPHONE LINE

ABBREVIATIONS

AD	ANGLE DIFFERENCE	MH	MANHOLE
AV	AIR VAC RELEASE VALVE	N.T.S.	NOT TO SCALE
BVC	BEGIN VERTICAL CURVE	PVC	POLYVINYL CHLORIDE
BVP	BEGIN VERTICAL PROFILE	PVI	PT. OF VERTICAL INTERSECTION
CBO	CAP WITH BLOW OFF	PVT	POINT OF VERTICAL TANGENT
CRR	CURB RETURN RADIUS	RCBC	REINFORCED CONCRETE BOX CULVERT
EL	ELEVATION	RCP	REINFORCED CONCRETE PIPE
EP	EDGE OF PAVEMENT	ROW	RIGHT OF WAY
EVC	END VERTICAL CURVE	SC	SANITARY CAP
EVP	END VERTICAL PROFILE	SD	STORM DRAIN
FG	FINISHED GROUND	SL	SECTION LINE
FH	FIRE HYDRANT	SS	SANITARY SEWER
FL	FLOW LINE	STA	STATION
GV	GATE VALVE	T.O.P.	TOP OF PIPE
HCR	HANDICAP CURB RAMP	UE	UTILITY EASEMENT
HP	HIGH POINT	VC	VERTICAL CURVE
INV	INVERT	WL	WATER LINE
K	CURVATURE COEFFICIENT	WLC	WATER LINE CONNECTION
LF	LINEAR FEET	WSE	WATER SURFACE ELEVATION

THE TOWN OF PARKER REVIEW CONSTITUTES GENERAL COMPLIANCE WITH THE TOWN'S STANDARDS AND APPROVED VARIANCES, SUBJECT TO THESE PLANS BEING STAMPED, SIGN, AND DATED BY THE PROFESSIONAL ENGINEER OF RECORD. REVIEW BY THE TOWN DOES NOT CONSTITUTE APPROVAL OF THE PLAN DESIGN OR ACCURACY AND CORRECTNESS OF ENGINEERING CALCULATIONS. ERRORS IN THE DESIGN OR CALCULATIONS REMAIN THE RESPONSIBILITY OF THE REGISTERED PROFESSIONAL ENGINEER WHOSE STAMP AND SIGNATURE ARE AFFIXED TO THIS DOCUMENT.

THIS REVIEW DOES NOT CONSTITUTE APPROVAL OF ANY PRIVATE ON-SITE IMPROVEMENTS WHICH MAY BE SHOWN. CONSTRUCTION CANNOT COMMENCE UNTIL ALL REQUIRED DRAINAGE/TRAFFIC REPORT(S), FINAL DEVELOPMENT PLAN(S), SPECIAL REVIEW(S), GRADING PERMIT, AND/OR OTHER PERMITS ARE COMPLETE, APPROVED AND ON FILE WITH THE TOWN OF PARKER.

TOWN OF PARKER, DIRECTOR OF ENGINEERING DATE

PREPARED UNDER THE SUPERVISION OF

BRIAN P. WILSON
COLORADO P.E. 0050067

CALL 811
TWO WORKING DAYS
BEFORE YOU DIG
UNCC UTILITY NOTIFICATION CENTER OF COLORADO
1-800-922-1987

BENCHMARK
DOUGLAS COUNTY CONTROL POINT KNOWN AS 1.060032, BEING A 3-1/4" ALUMINUM CAP, BEING LOCATED IN THE SOUTHWEST QUARTER OF SECTION 33, TOWNSHIP 6 SOUTH, RANGE 66 WEST OF THE SIXTH PRINCIPAL MERIDIAN, HAVING A PUBLISHED ELEVATION OF 1799.2870 METERS (5903.13 FEET) NAVD '88 DATUM.

BASIS OF BEARINGS:
THE EAST LINE OF THE NORTHEAST QUARTER OF SAID SECTION 9 BEING MONUMENTED AT THE NORTHEAST CORNER OF SAID SECTION 9 BY A 3-1/4" ALUMINUM CAP STAMPED LS 23053 AND AT THE EAST QUARTER CORNER OF SAID SECTION 9 BY A 2-1/2" ALUMINUM CAP STAMPED LS 6935 BEING CONSIDERED TO BEAR SOUTH 00°15'06" EAST, 2648.70 FEET.

No.	Revisions	Date	Init.	Appr.	Date

CVL CONSULTANTS
10333 E. Dry Creek Rd.
Suite 240
Englewood, CO 80112
Tel: (720) 482-9526
Fax: (720) 482-9546

HR 935 LLC
7353 South Alton Way
CENTENNIAL, CO 80112

TRAILS AT CROWFOOT
FILING 2 CONSTRUCTION DRAWINGS
STREET PLAN & PROFILE
SHASTA DAISY STREET

SCALE: AS SHOWN
FILE NO: 8130283701
DRAWN BY: KJD
CHECKED BY: JJJ
DATE: AUGUST 2017
SHEET NUMBER 15

N:\PROJECTS\HESS RANCH\CAD\ENGINEERING\SHEET SETS\CD'S\F2\TOWN OF PARKER\STREET PLAN AND PROFILE\F2 SHASTA DAISY STREET.DWG, HAYDENV, 2/27/2018 4:06 PM

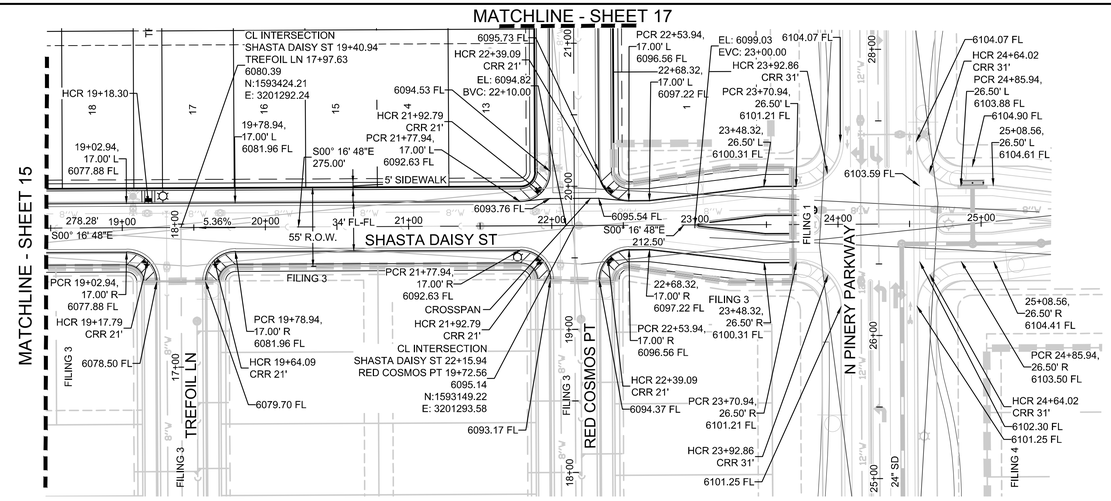

PLAN: SHASTA DAISY ST STA: 18+50.00 TO 25+50.00
HORIZONTAL SCALE: 1" = 50'

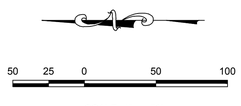

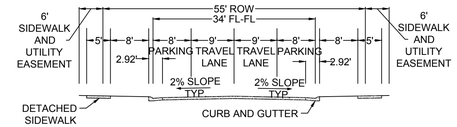

RESIDENTIAL LOCAL

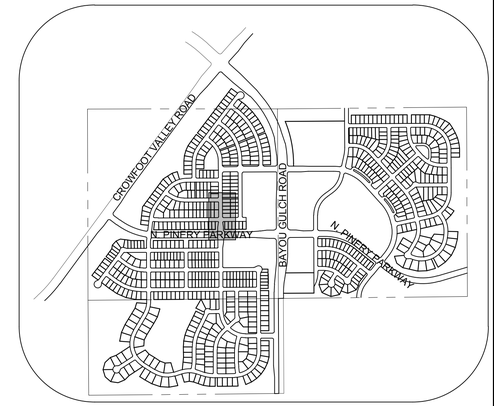

KEYMAP
N.T.S.

LEGEND

2	BLOCK NUMBER		PROPOSED RANGE POINT
A	LOT TYPE		CENTERLINE
6	LOT NUMBER		RIGHT-OF-WAY
	PROPOSED BUTTERFLY VALVE		PROPERTY LINE
	PROPOSED CAP WITH END OF LINE BLOWOFF		EDGE OF PAVEMENT
	PROPOSED REDUCER		PROPOSED DIRECTION OF FLOW
	PROPOSED VALVE	1.0%	PROPOSED SLOPE & DIRECTION
	PROPOSED FIRE HYDRANT	5615	EXISTING 5' CONTOUR
	PROPOSED WL FITTING WITH THRUST BLOCK	5616	EXISTING 1' CONTOUR
	PROPOSED FLARED END SECTION	5620	PROPOSED 5' CONTOUR
	PROPOSED LOW POINT BLOW-OFF	5607	PROPOSED 1' CONTOUR
	PROPOSED AIR VALVE		PROPOSED STORM DRAIN
	FUTURE PHASE VALVE		PROPOSED SEWER LINE WITH MANHOLE
	FUTURE FIRE HYDRANT		PROPOSED SEWER LATERAL
	PROPOSED LIGHT POLE	8"W	PROPOSED WATER LINE
	PROPOSED SIDEWALK		PROPOSED WATER LATERAL W/ METER
	PROPOSED SIDEWALK RAMP		SECTION LINE
10.00	EXISTING ELEVATION		FILING BOUNDARY
10.00	PROPOSED DESIGN ELEVATION	FO	EXISTING FIBER OPTIC LINE
	PROPOSED STORM DRAIN INLET	OH	EXISTING OVERHEAD POWER
4 5 6	PROPOSED STORM DRAIN MANHOLE	TEL	EXISTING TELEPHONE LINE

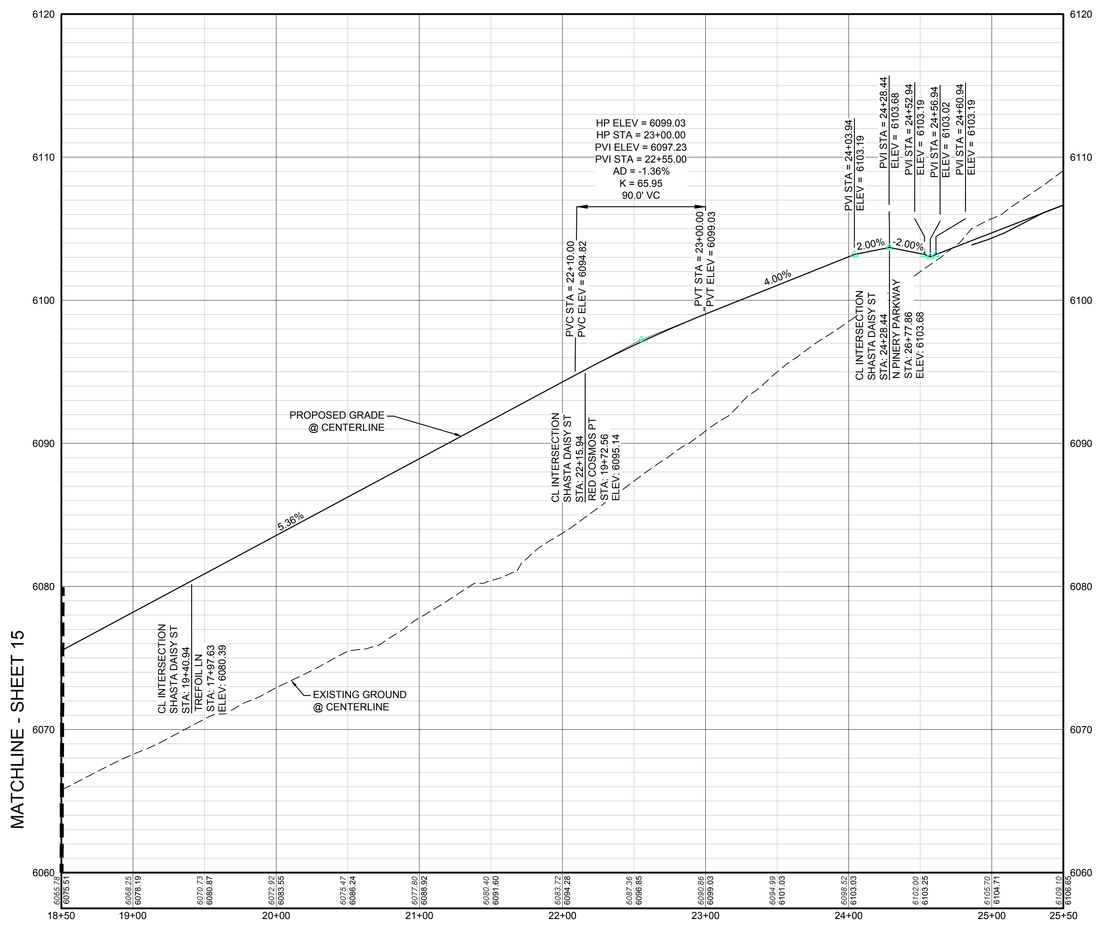

PROFILE: SHASTA DAISY ST STA: 18+50.00 TO 25+50.00
HORIZONTAL: 1" = 50'
VERTICAL: 1" = 5'

ABBREVIATIONS

AD	ANGLE DIFFERENCE	MH	MANHOLE
AV	AIR VAC RELEASE VALVE	N.T.S.	NOT TO SCALE
BVC	BEGIN VERTICAL CURVE	PVC	POLYVINYL CHLORIDE
BVP	BEGIN VERTICAL PROFILE	PVI	PT. OF VERTICAL INTERSECTION
CBO	CAP WITH BLOW OFF	PVT	POINT OF VERTICAL TANGENT
CRR	CURB RETURN RADIUS	RCBC	REINFORCED CONCRETE BOX CULVERT
EL	ELEVATION	RCP	REINFORCED CONCRETE PIPE
EP	EDGE OF PAVEMENT	ROW	RIGHT OF WAY
EVC	END VERTICAL CURVE	SC	SANITARY CAP
EVP	END VERTICAL PROFILE	SD	STORM DRAIN
FG	FINISHED GROUND	SL	SECTION LINE
FH	FIRE HYDRANT	SS	SANITARY SEWER
FL	FLOW LINE	STA	STATION
GV	GATE VALVE	T.O.P.	TOP OF PIPE
HCR	HANDICAP CURB RAMP	UE	UTILITY EASEMENT
HP	HIGH POINT	VC	VERTICAL CURVE
INV	INVERT	WL	WATER LINE
K	CURVATURE COEFFICIENT	WLC	WATER LINE CONNECTION
LF	LINEAR FEET	WSE	WATER SURFACE ELEVATION

THE TOWN OF PARKER REVIEW CONSTITUTES GENERAL COMPLIANCE WITH THE TOWN'S STANDARDS AND APPROVED VARIANCES, SUBJECT TO THESE PLANS BEING STAMPED, SIGN, AND DATED BY THE PROFESSIONAL ENGINEER OF RECORD. REVIEW BY THE TOWN DOES NOT CONSTITUTE APPROVAL OF THE PLAN DESIGN OR ACCURACY AND CORRECTNESS OF ENGINEERING CALCULATIONS. ERRORS IN THE DESIGN OR CALCULATIONS REMAIN THE RESPONSIBILITY OF THE REGISTERED PROFESSIONAL ENGINEER WHOSE STAMP AND SIGNATURE ARE AFFIXED TO THIS DOCUMENT.

THIS REVIEW DOES NOT CONSTITUTE APPROVAL OF ANY PRIVATE ON-SITE IMPROVEMENTS WHICH MAY BE SHOWN. CONSTRUCTION CANNOT COMMENCE UNTIL ALL REQUIRED DRAINAGE/TRAFFIC REPORT(S), FINAL DEVELOPMENT PLAN(S), SPECIAL REVIEW(S), GRADING PERMIT, AND/OR OTHER PERMITS ARE COMPLETE, APPROVED AND ON FILE WITH THE TOWN OF PARKER.

TOWN OF PARKER, DIRECTOR OF ENGINEERING DATE

PREPARED UNDER THE SUPERVISION OF

BRIAN P. WILSON
COLORADO P.E. 0050067

BENCHMARK
DOUGLAS COUNTY CONTROL POINT KNOWN AS 1.060032, BEING A 3-1/4" ALUMINUM CAP, BEING LOCATED IN THE SOUTHWEST QUARTER OF SECTION 33, TOWNSHIP 6 SOUTH, RANGE 66 WEST OF THE SIXTH PRINCIPAL MERIDIAN, HAVING A PUBLISHED ELEVATION OF 1799.2870 METERS (5903.13 FEET) NAVD '88 DATUM.

BASIS OF BEARINGS:
THE EAST LINE OF THE NORTHEAST QUARTER OF SAID SECTION 9 BEING MONUMENTED AT THE NORTHEAST CORNER OF SAID SECTION 9 BY A 3-1/4" ALUMINUM CAP STAMPED LS 23053 AND AT THE EAST QUARTER CORNER OF SAID SECTION 9 BY A 2-1/2" ALUMINUM CAP STAMPED LS 6935 BEING CONSIDERED TO BEAR SOUTH 00°15'06" EAST, 2648.70 FEET.

CALL 811
TWO WORKING DAYS
BEFORE YOU DIG
1-800-922-1987
UNCC UTILITY NOTIFICATION CENTER OF COLORADO

No.	Revisions	Date	Init.	Appr.	Date

CVL CONSULTANTS
10333 E. Dry Creek Rd.
Suite 240
Englewood, CO 80112
Tel: (720) 482-9526
Fax: (720) 482-9546

HR 935 LLC
7353 South Alton Way
CENTENNIAL, CO 80112

TRAILS AT CROWFOOT
FILING 2 CONSTRUCTION DRAWINGS
STREET PLAN & PROFILE
SHASTA DAISY STREET

SCALE: AS SHOWN
FILE NO: 8130283701
DRAWN BY: KJD
CHECKED BY: JJJ
DATE: AUGUST 2017
SHEET NUMBER 16

N:\PROJECTS\HESS RANCH\CAD\ENGINEERING\SHEET SETS\CD'S\F2\TOWN OF PARKER\STREET PLAN AND PROFILE\F2 SHASTA DAISY STREET.DWG, HAYDENV, 2/27/2018 4:06 PM

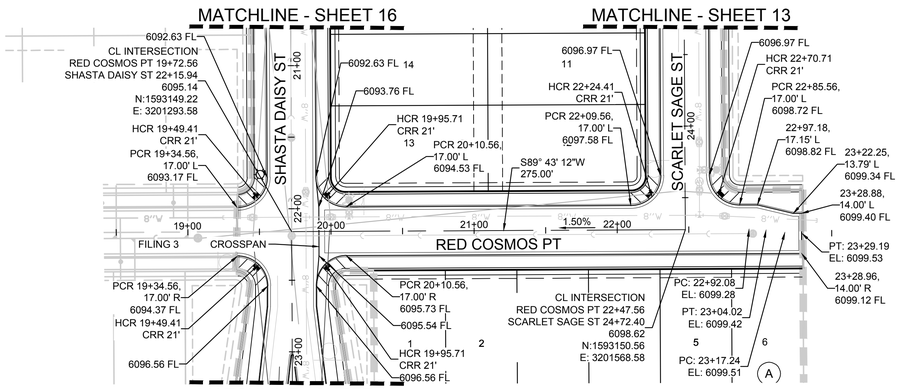

PLAN: RED COSMOS PT STA: 19+00.00 TO 23+00.00
HORIZONTAL SCALE: 1" = 50'

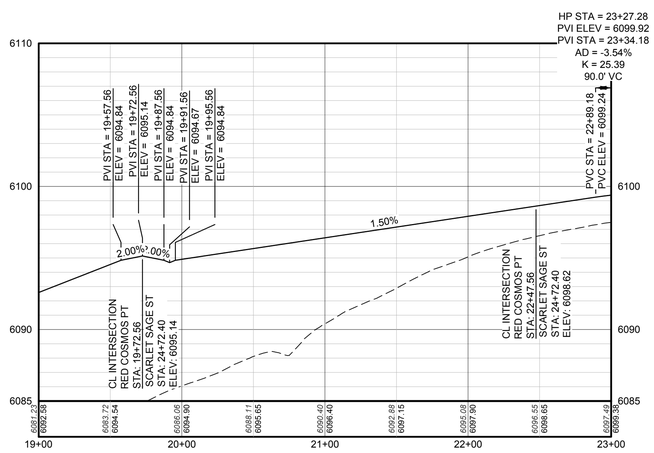

PROFILE: RED COSMOS PT STA: 19+00.00 TO 23+00.00
HORIZONTAL: 1" = 50'
VERTICAL: 1" = 5'

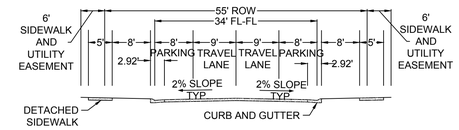

RESIDENTIAL LOCAL

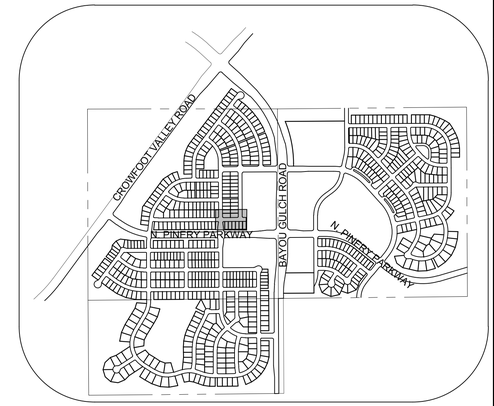

KEYMAP
N.T.S.

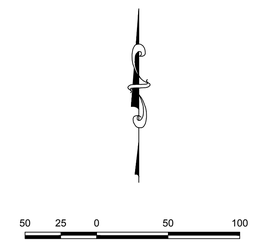

SCALE: 1" = 50'

LEGEND

BLOCK NUMBER	PROPOSED RANGE POINT
LOT TYPE	CENTERLINE
LOT NUMBER	RIGHT-OF-WAY
PROPOSED BUTTERFLY VALVE	PROPERTY LINE
PROPOSED CAP WITH END OF LINE BLOWOFF	EDGE OF PAVEMENT
PROPOSED REDUCER	PROPOSED DIRECTION OF FLOW
PROPOSED VALVE	PROPOSED SLOPE & DIRECTION (1.0%)
PROPOSED FIRE HYDRANT	EXISTING 5' CONTOUR (5615)
PROPOSED WL FITTING WITH THRUST BLOCK	EXISTING 1' CONTOUR (5616)
PROPOSED FLARED END SECTION	PROPOSED 5' CONTOUR (5620)
PROPOSED LOW POINT BLOW-OFF	PROPOSED 1' CONTOUR (5607)
PROPOSED AIR VALVE	PROPOSED STORM DRAIN
FUTURE PHASE VALVE	PROPOSED SEWER LINE WITH MANHOLE
FUTURE FIRE HYDRANT	PROPOSED SEWER LATERAL
PROPOSED LIGHT POLE	PROPOSED WATER LINE
PROPOSED SIDEWALK	PROPOSED WATER LATERAL W/ METER
PROPOSED SIDEWALK RAMP	SECTION LINE
EXISTING ELEVATION (10.00)	FILING BOUNDARY
PROPOSED DESIGN ELEVATION (10.00)	EXISTING FIBER OPTIC LINE (FO)
PROPOSED STORM DRAIN INLET	EXISTING OVERHEAD POWER (OH)
PROPOSED STORM DRAIN MANHOLE	EXISTING TELEPHONE LINE (TEL)

ABBREVIATIONS

AD	ANGLE DIFFERENCE	MH	MANHOLE
AV	AIR VAC RELEASE VALVE	N.T.S.	NOT TO SCALE
BVC	BEGIN VERTICAL CURVE	PVC	POLYVINYL CHLORIDE
BVP	BEGIN VERTICAL PROFILE	PVI	PT. OF VERTICAL INTERSECTION
CBO	CAP WITH BLOW OFF	PVT	POINT OF VERTICAL TANGENT
CRR	CURB RETURN RADIUS	RCBC	REINFORCED CONCRETE BOX CULVERT
EL	ELEVATION	RCP	REINFORCED CONCRETE PIPE
EP	EDGE OF PAVEMENT	ROW	RIGHT OF WAY
EVC	END VERTICAL CURVE	SC	SANITARY CAP
EVP	END VERTICAL PROFILE	SD	STORM DRAIN
FG	FINISHED GROUND	SL	SECTION LINE
FH	FIRE HYDRANT	SS	SANITARY SEWER
FL	FLOW LINE	STA	STATION
GV	GATE VALVE	T.O.P.	TOP OF PIPE
HCR	HANDICAP CURB RAMP	UE	UTILITY EASEMENT
HP	HIGH POINT	VC	VERTICAL CURVE
INV	INVERT	WL	WATER LINE
K	CURVATURE COEFFICIENT	WLC	WATER LINE CONNECTION
LF	LINEAR FEET	WSE	WATER SURFACE ELEVATION

THE TOWN OF PARKER REVIEW CONSTITUTES GENERAL COMPLIANCE WITH THE TOWN'S STANDARDS AND APPROVED VARIANCES, SUBJECT TO THESE PLANS BEING STAMPED, SIGN, AND DATED BY THE PROFESSIONAL ENGINEER OF RECORD. REVIEW BY THE TOWN DOES NOT CONSTITUTE APPROVAL OF THE PLAN DESIGN OR ACCURACY AND CORRECTNESS OF ENGINEERING CALCULATIONS. ERRORS IN THE DESIGN OR CALCULATIONS REMAIN THE RESPONSIBILITY OF THE REGISTERED PROFESSIONAL ENGINEER WHOSE STAMP AND SIGNATURE ARE AFFIXED TO THIS DOCUMENT.

THIS REVIEW DOES NOT CONSTITUTE APPROVAL OF ANY PRIVATE ON-SITE IMPROVEMENTS WHICH MAY BE SHOWN. CONSTRUCTION CANNOT COMMENCE UNTIL ALL REQUIRED DRAINAGE/TRAFFIC REPORT(S), FINAL DEVELOPMENT PLAN(S), SPECIAL REVIEW(S), GRADING PERMIT, AND/OR OTHER PERMITS ARE COMPLETE, APPROVED AND ON FILE WITH THE TOWN OF PARKER.

TOWN OF PARKER, DIRECTOR OF ENGINEERING DATE

PREPARED UNDER THE SUPERVISION OF

BRIAN P. WILSON
COLORADO P.E. 0050067

BENCHMARK
DOUGLAS COUNTY CONTROL POINT KNOWN AS 1.060032, BEING A 3-1/4" ALUMINUM CAP, BEING LOCATED IN THE SOUTHWEST QUARTER OF SECTION 33, TOWNSHIP 6 SOUTH, RANGE 66 WEST OF THE SIXTH PRINCIPAL MERIDIAN, HAVING A PUBLISHED ELEVATION OF 1799.2870 METERS (5903.13 FEET) NAVD '88 DATUM.

BASIS OF BEARINGS:
THE EAST LINE OF THE NORTHEAST QUARTER OF SAID SECTION 9 BEING MONUMENTED AT THE NORTHEAST CORNER OF SAID SECTION 9 BY A 3-1/4" ALUMINUM CAP STAMPED LS 23053 AND AT THE EAST QUARTER CORNER OF SAID SECTION 9 BY A 2-1/2" ALUMINUM CAP STAMPED LS 6935 BEING CONSIDERED TO BEAR SOUTH 00°15'06" EAST, 2648.70 FEET.

CALL 811
TWO WORKING DAYS
BEFORE YOU DIG
1-800-922-1987
UNCC UTILITY NOTIFICATION CENTER OF COLORADO

No.	Revisions	Date	Init.	Appr.	Date

CVL CONSULTANTS
10333 E. Dry Creek Rd.
Suite 240
Englewood, CO 80112
Tel: (720) 482-9526
Fax: (720) 482-9546

HR 935 LLC
7353 South Alton Way
CENTENNIAL, CO 80112

TRAILS AT CROWFOOT
FILING 2 CONSTRUCTION DRAWINGS
STREET PLAN & PROFILE
RED COSMOS POINT

SCALE: AS SHOWN
FILE NO: 8130283701
DRAWN BY: JF
CHECKED BY: JJJ
DATE: AUGUST 2017
SHEET NUMBER 17

N:\PROJECTS\HESS RANCH\CAD\ENGINEERING\SHEET SETS\CD'S\F2\TOWN OF PARKER\STREET PLAN AND PROFILE\F2 RED COSMOS TERRACE.DWG, HAYDENV, 2/27/2018 4:07 PM

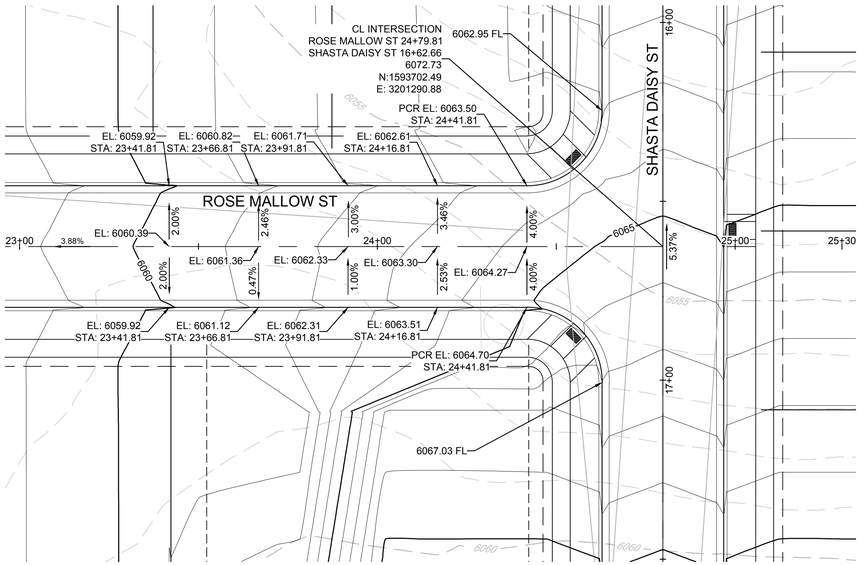

PLAN: ROSE MALLOW ST & SHASTA DAISY ST
HORIZONTAL SCALE: 1" = 20'

20 10 0 20 40
SCALE: 1" = 20'

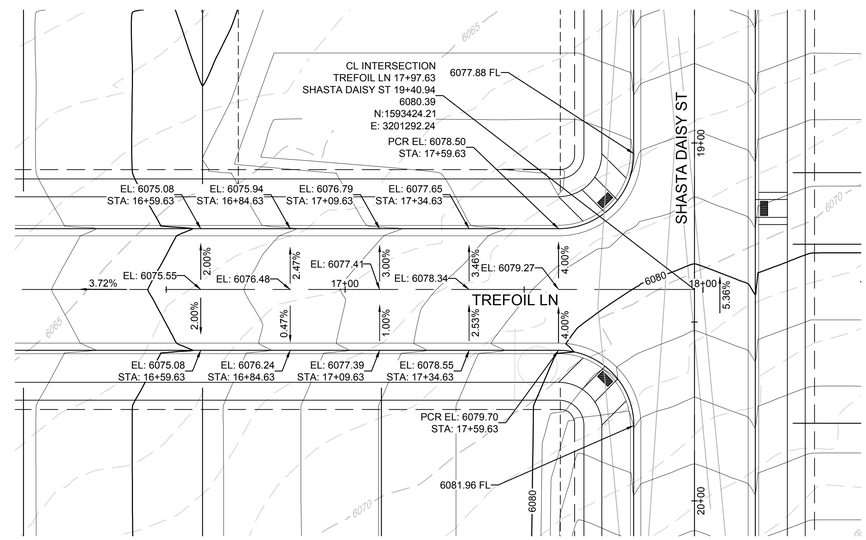

PLAN: TREFOIL LN & SHASTA DAISY ST
HORIZONTAL SCALE: 1" = 20'

20 10 0 20 40
SCALE: 1" = 20'

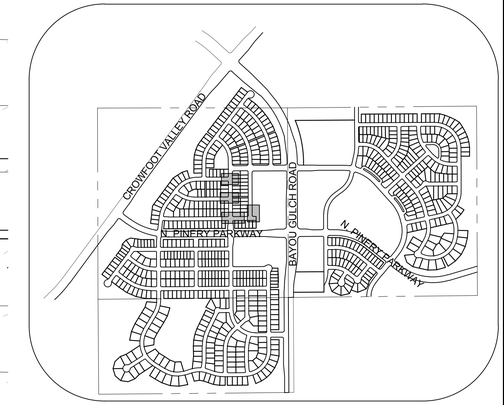

KEYMAP
N.T.S.

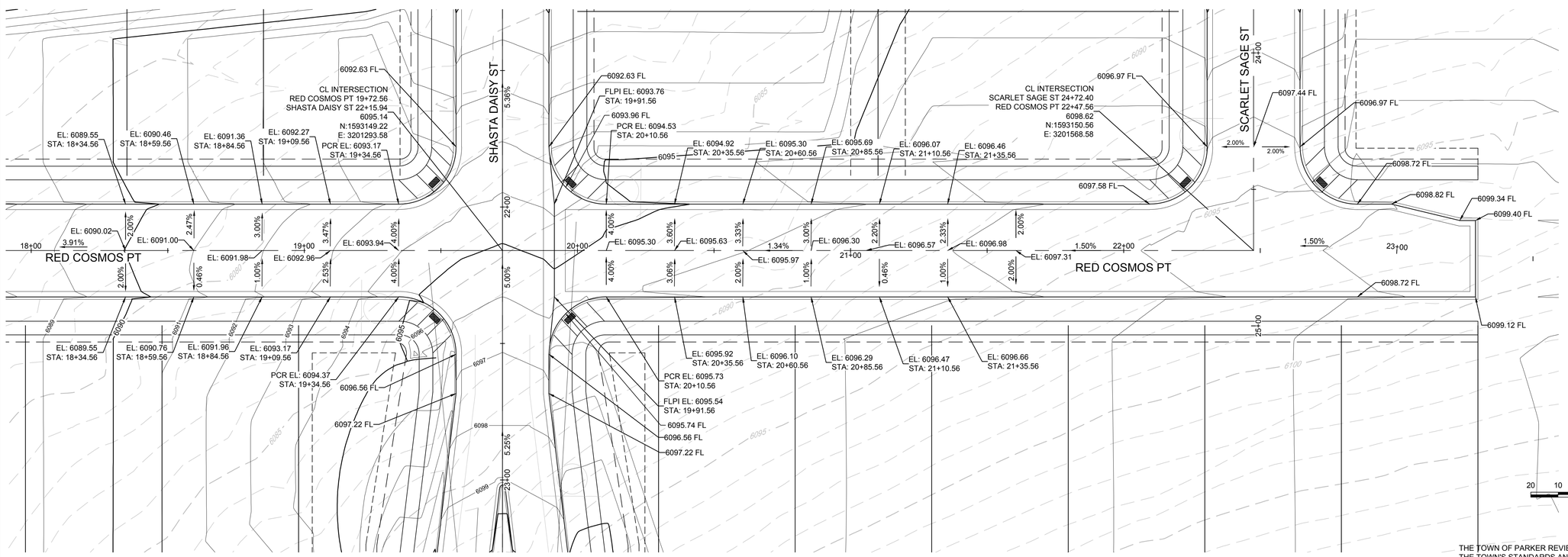

PLAN: RED COSMOS PT & SHASTA DAISY ST
HORIZONTAL SCALE: 1" = 20'

PLAN: SCARLET SAGE ST & RED COSMOS PT
HORIZONTAL SCALE: 1" = 20'

20 10 0 20 40
SCALE: 1" = 20'

THE TOWN OF PARKER REVIEW CONSTITUTES GENERAL COMPLIANCE WITH THE TOWN'S STANDARDS AND APPROVED VARIANCES, SUBJECT TO THESE PLANS BEING STAMPED, SIGN, AND DATED BY THE PROFESSIONAL ENGINEER OF RECORD. REVIEW BY THE TOWN DOES NOT CONSTITUTE APPROVAL OF THE PLAN DESIGN OR ACCURACY AND CORRECTNESS OF ENGINEERING CALCULATIONS. ERRORS IN THE DESIGN OR CALCULATIONS REMAIN THE RESPONSIBILITY OF THE REGISTERED PROFESSIONAL ENGINEER WHOSE STAMP AND SIGNATURE ARE AFFIXED TO THIS DOCUMENT.

THIS REVIEW DOES NOT CONSTITUTE APPROVAL OF ANY PRIVATE ON-SITE IMPROVEMENTS WHICH MAY BE SHOWN. CONSTRUCTION CANNOT COMMENCE UNTIL ALL REQUIRED DRAINAGE/TRAFFIC REPORT(S), FINAL DEVELOPMENT PLAN(S), SPECIAL REVIEW(S), GRADING PERMIT, AND/OR OTHER PERMITS ARE COMPLETE, APPROVED AND ON FILE WITH THE TOWN OF PARKER.

TOWN OF PARKER, DIRECTOR OF ENGINEERING DATE

PREPARED UNDER THE SUPERVISION OF

BRIAN P. WILSON
COLORADO P.E. 0050067

BENCHMARK
DOUGLAS COUNTY CONTROL POINT KNOWN AS 1.060032, BEING A 3-1/4" ALUMINUM CAP, BEING LOCATED IN THE SOUTHWEST QUARTER OF SECTION 33, TOWNSHIP 6 SOUTH, RANGE 66 WEST OF THE SIXTH PRINCIPAL MERIDIAN, HAVING A PUBLISHED ELEVATION OF 1799.2870 METERS (5903.13 FEET) NAVD '88 DATUM.

BASIS OF BEARINGS:
THE EAST LINE OF THE NORTHEAST QUARTER OF SAID SECTION 9 BEING MONUMENTED AT THE NORTHEAST CORNER OF SAID SECTION 9 BY A 3-1/4" ALUMINUM CAP STAMPED LS 23053 AND AT THE EAST QUARTER CORNER OF SAID SECTION 9 BY A 2-1/2" ALUMINUM CAP STAMPED LS 6935 BEING CONSIDERED TO BEAR SOUTH 00°15'06" EAST, 2648.70 FEET.

CALL 811
TWO WORKING DAYS
BEFORE YOU DIG
1-800-922-1987
UNCC UTILITY NOTIFICATION CENTER OF COLORADO

No.	Revisions	Date	Init.	Aggr.	Date

CVL CONSULTANTS
10333 E. Dry Creek Rd.
Suite 240
Englewood, CO 80112
Tel: (720) 482-9526
Fax: (720) 482-9546

HR 935 LLC
7353 South Alton Way
CENTENNIAL, CO 80112

TRAILS AT CROWFOOT
FILING 2 CONSTRUCTION DRAWINGS
INTERSECTION PLANS

SCALE: AS SHOWN
FILE NO: 8130283701
DRAWN BY: RHR
CHECKED BY: JJJ
DATE: AUGUST 2017
SHEET NUMBER 18

N:\PROJECTS\HESS RANCH\CAD\ENGINEERING\SHEET SETS\CD'S\F2\TOWN OF PARKER\F2 INTERSECTION PLANS.DWG, HAYDENV, 2/27/2018 4:09 PM

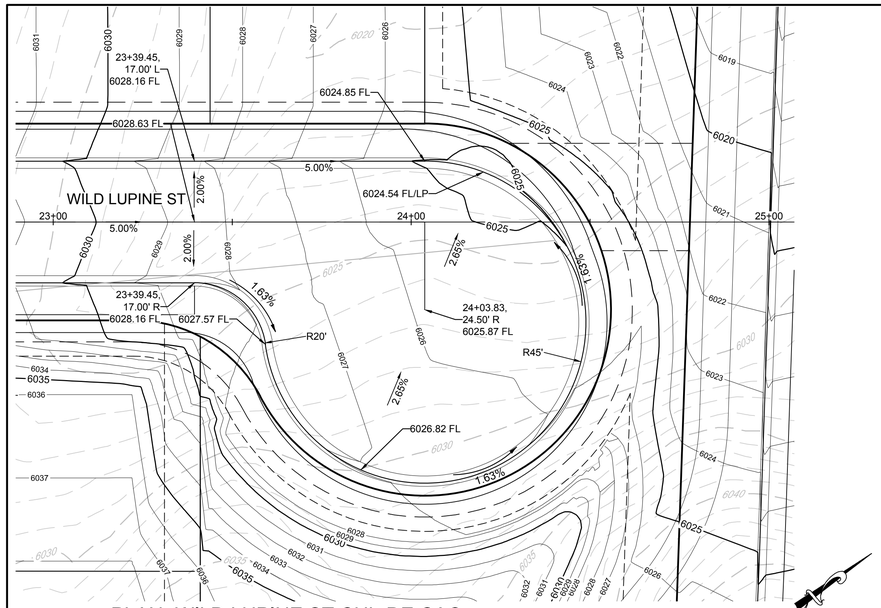

PLAN: WILD LUPINE ST CUL-DE-SAC
HORIZONTAL SCALE: 1" = 20'

SCALE: 1" = 20'

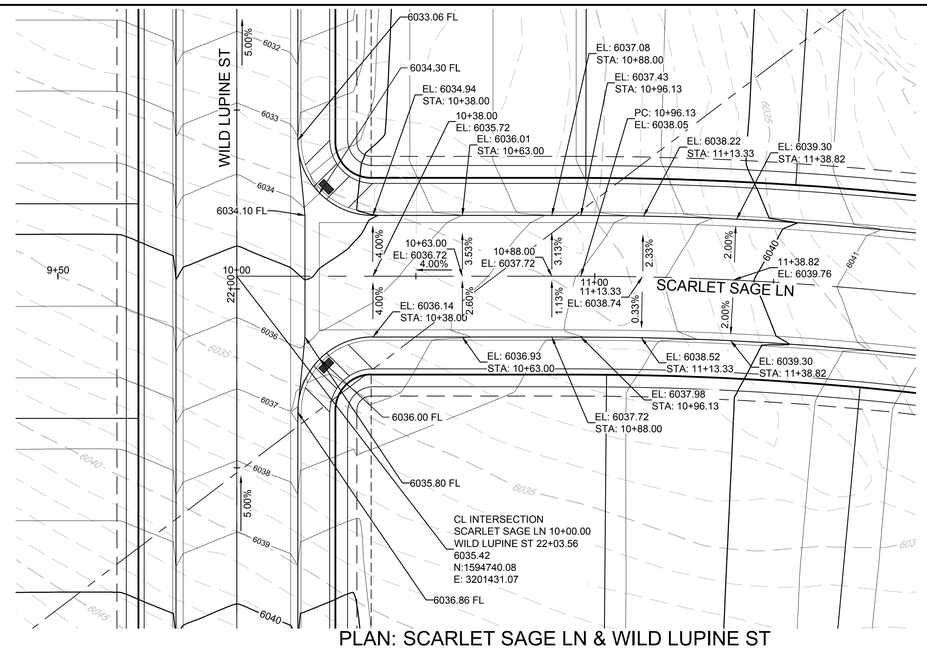

PLAN: SCARLET SAGE LN & WILD LUPINE ST
HORIZONTAL SCALE: 1" = 20'

SCALE: 1" = 20'

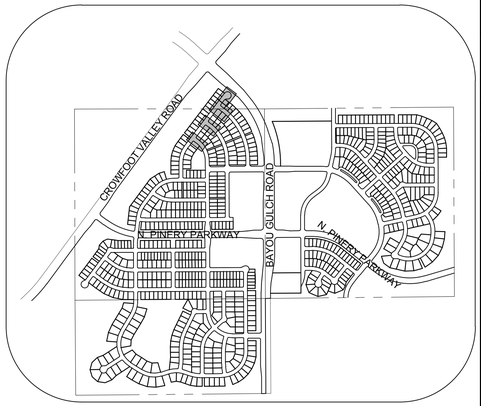

KEYMAP
N.T.S.

SCALE: 1" = 20'

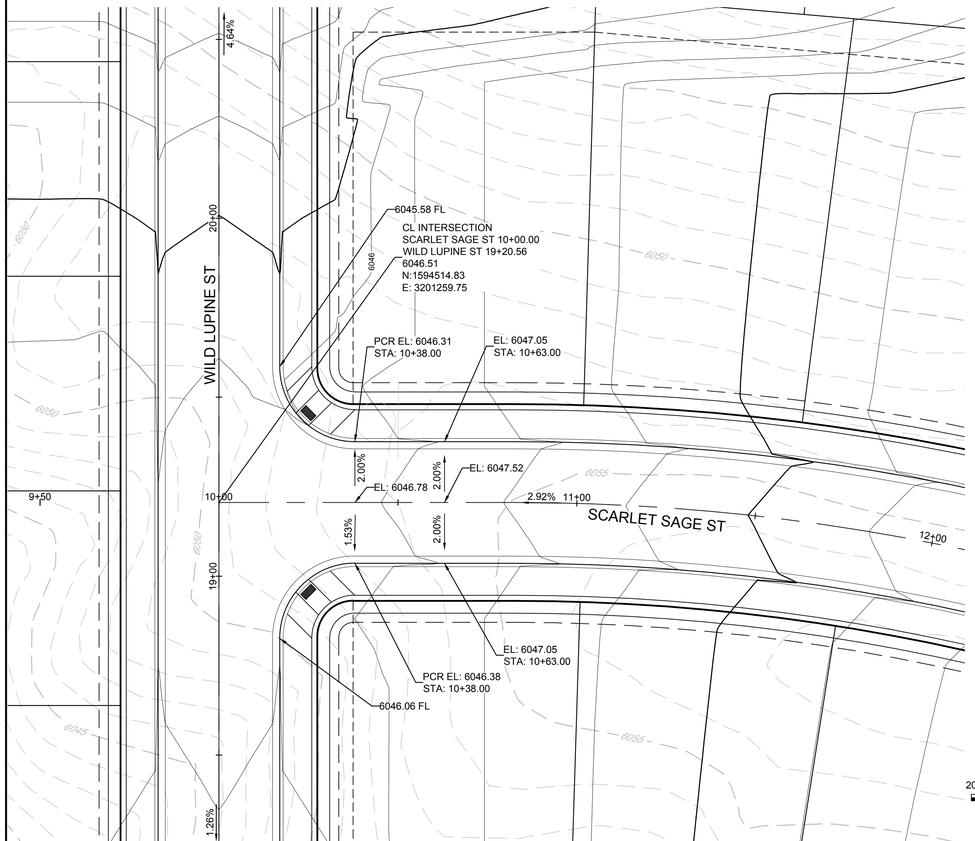

PLAN: SCARLET SAGE ST & WILD LUPINE ST
HORIZONTAL SCALE: 1" = 20'

SCALE: 1" = 20'

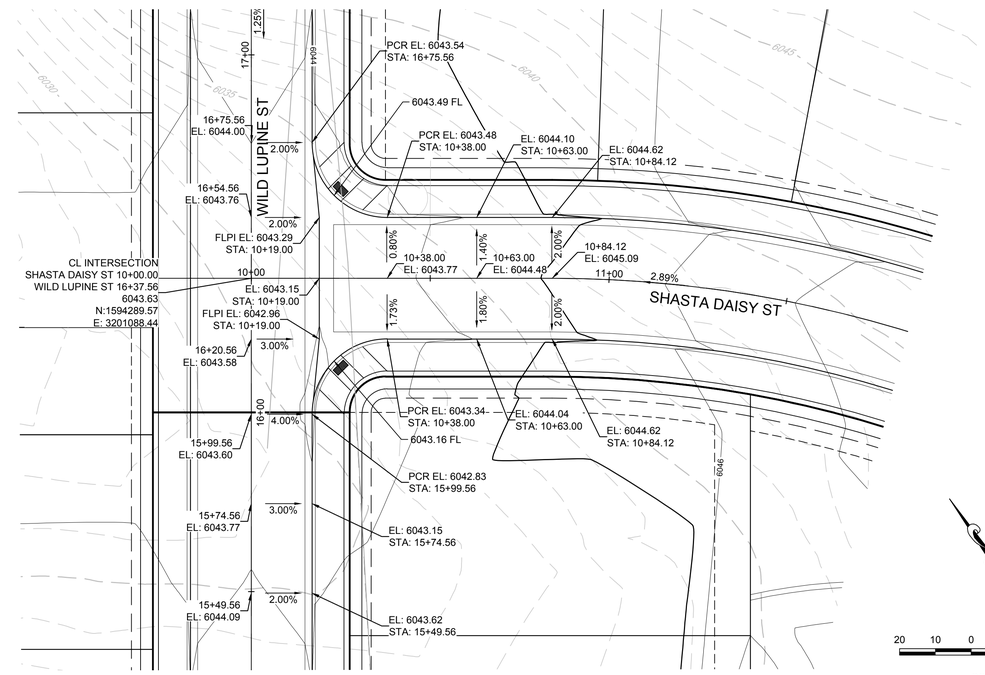

PLAN: SHASTA DAISY ST & WILD LUPINE ST
HORIZONTAL SCALE: 1" = 20'

SCALE: 1" = 20'

BENCHMARK
DOUGLAS COUNTY CONTROL POINT KNOWN AS 1.060032, BEING A 3-1/4" ALUMINUM CAP, BEING LOCATED IN THE SOUTHWEST QUARTER OF SECTION 33, TOWNSHIP 6 SOUTH, RANGE 66 WEST OF THE SIXTH PRINCIPAL MERIDIAN, HAVING A PUBLISHED ELEVATION OF 1799.2870 METERS (5903.13 FEET) NAVD '88 DATUM.

BASIS OF BEARINGS:
THE EAST LINE OF THE NORTHEAST QUARTER OF SAID SECTION 9 BEING MONUMENTED AT THE NORTHEAST CORNER OF SAID SECTION 9 BY A 3-1/4" ALUMINUM CAP STAMPED LS 23053 AND AT THE EAST QUARTER CORNER OF SAID SECTION 9 BY A 2-1/2" ALUMINUM CAP STAMPED LS 6935 BEING CONSIDERED TO BEAR SOUTH 00°15'06" EAST, 2648.70 FEET.

PREPARED UNDER THE SUPERVISION OF

BRIAN P. WILSON
COLORADO P.E. 0050067

THE TOWN OF PARKER REVIEW CONSTITUTES GENERAL COMPLIANCE WITH THE TOWN'S STANDARDS AND APPROVED VARIANCES, SUBJECT TO THESE PLANS BEING STAMPED, SIGN, AND DATED BY THE PROFESSIONAL ENGINEER OF RECORD. REVIEW BY THE TOWN DOES NOT CONSTITUTE APPROVAL OF THE PLAN DESIGN OR ACCURACY AND CORRECTNESS OF ENGINEERING CALCULATIONS. ERRORS IN THE DESIGN OR CALCULATIONS REMAIN THE RESPONSIBILITY OF THE REGISTERED PROFESSIONAL ENGINEER WHOSE STAMP AND SIGNATURE ARE AFFIXED TO THIS DOCUMENT.

THIS REVIEW DOES NOT CONSTITUTE APPROVAL OF ANY PRIVATE ON-SITE IMPROVEMENTS WHICH MAY BE SHOWN. CONSTRUCTION CANNOT COMMENCE UNTIL ALL REQUIRED DRAINAGE/TRAFFIC REPORT(S), FINAL DEVELOPMENT PLAN(S), SPECIAL REVIEW(S), GRADING PERMIT, AND/OR OTHER PERMITS ARE COMPLETE, APPROVED AND ON FILE WITH THE TOWN OF PARKER.

TOWN OF PARKER, DIRECTOR OF ENGINEERING DATE

CALL 811
TWO WORKING DAYS
BEFORE YOU DIG
1-800-922-1987
UNCC UTILITY NOTIFICATION CENTER OF COLORADO

No.	Revisions	Date	Init.	Appr.	Date

10333 E. Dry Creek Rd.
Suite 240
Englewood, CO 80112
Tel: (720) 482-9526
Fax: (720) 482-9546
CVL CONSULTANTS

HR 935 LLC
7353 South Alton Way
CENTENNIAL, CO 80112

TRAILS AT CROWFOOT
FILING 2 CONSTRUCTION DRAWINGS
INTERSECTION PLANS

SCALE:	AS SHOWN		
DRAWN BY:	RHR	FILE NO:	8130283701
CHECKED BY:	JJJ		
DATE:	AUGUST 2017		

SHEET NUMBER 19

N:\PROJECTS\HESS RANCH\CAD\ENGINEERING\SHEET SETS\CD'S\F2\TOWN OF PARKER\F2 INTERSECTION PLANS.DWG, HAYDENV, 2/27/2018 4:09 PM

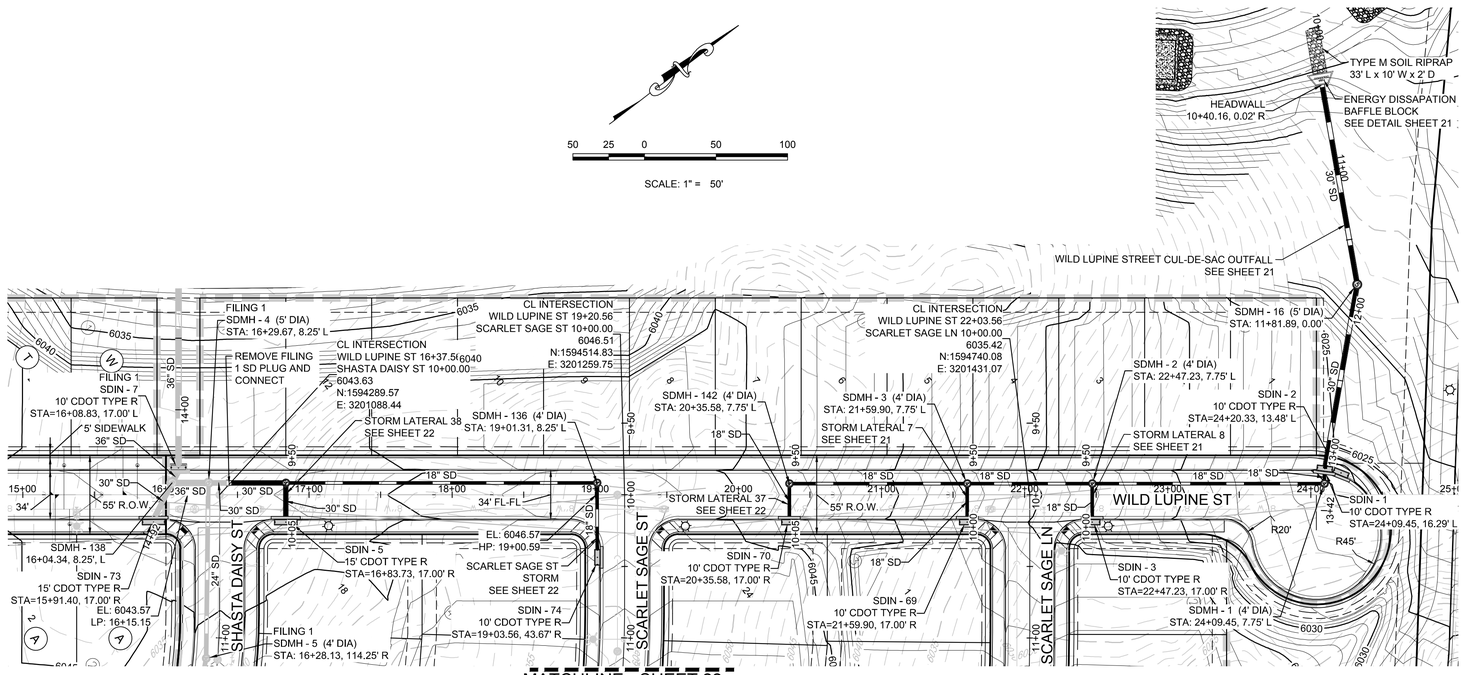

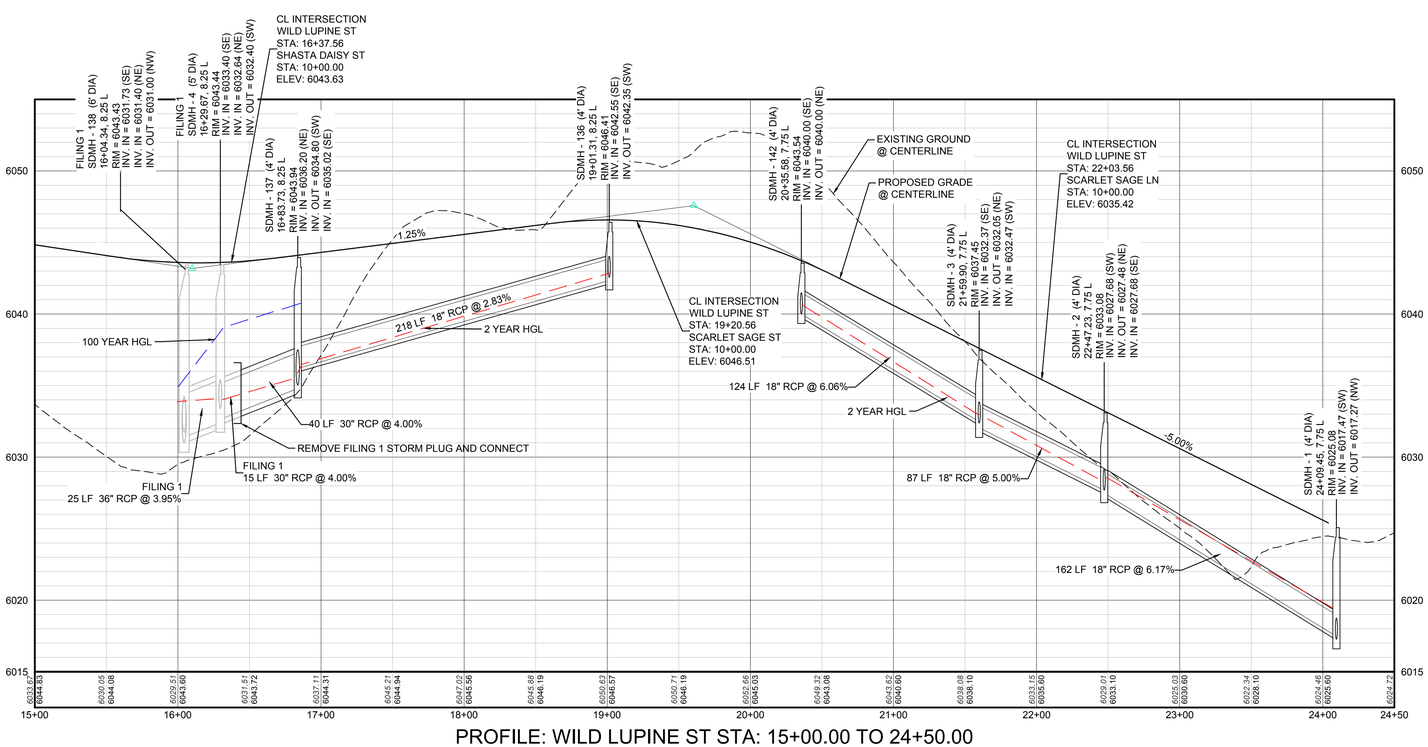

PROFILE: WILD LUPINE ST STA: 15+00.00 TO 24+50.00

HORIZONTAL: 1" = 50'

VERTICAL: 1" = 5'

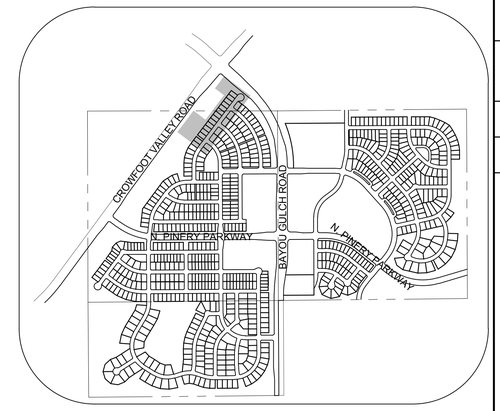

KEYMAP

N.T.S.

LEGEND

2	BLOCK NUMBER		PROPOSED RANGE POINT
A	LOT TYPE		CENTERLINE
6	LOT NUMBER		RIGHT-OF-WAY
	PROPOSED BUTTERFLY VALVE		PROPERTY LINE
	PROPOSED CAP WITH END OF LINE BLOWOFF		EDGE OF PAVEMENT
	PROPOSED REDUCER		PROPOSED DIRECTION OF FLOW
	PROPOSED VALVE	1.0%	PROPOSED SLOPE & DIRECTION
	PROPOSED FIRE HYDRANT	5615	EXISTING 5' CONTOUR
	PROPOSED WL FITTING WITH THRUST BLOCK	5616	EXISTING 1' CONTOUR
	PROPOSED FLARED END SECTION	5620	PROPOSED 5' CONTOUR
	PROPOSED LOW POINT BLOW-OFF	5607	PROPOSED 1' CONTOUR
	PROPOSED AIR VALVE		PROPOSED STORM DRAIN
	FUTURE PHASE VALVE		PROPOSED SEWER LINE WITH MANHOLE
	FUTURE FIRE HYDRANT		PROPOSED SEWER LATERAL
	PROPOSED LIGHT POLE	8"W	PROPOSED WATER LINE
	PROPOSED SIDEWALK		PROPOSED WATER LATERAL W/ METER
	PROPOSED SIDEWALK RAMP		SECTION LINE
10.00	EXISTING ELEVATION		FILING BOUNDARY
10.00	PROPOSED DESIGN ELEVATION	FO	EXISTING FIBER OPTIC LINE
	PROPOSED STORM DRAIN INLET	OH	EXISTING OVERHEAD POWER
4 5 6	PROPOSED STORM DRAIN MANHOLE	TEL	EXISTING TELEPHONE LINE

ABBREVIATIONS

AD	ANGLE DIFFERENCE	MH	MANHOLE
AV	AIR VAC RELEASE VALVE	N.T.S.	NOT TO SCALE
BVC	BEGIN VERTICAL CURVE	PVC	POLYVINYL CHLORIDE
BVP	BEGIN VERTICAL PROFILE	PVI	PT. OF VERTICAL INTERSECTION
CBO	CAP WITH BLOW OFF	PVT	POINT OF VERTICAL TANGENT
CRR	CURB RETURN RADIUS	RCBC	REINFORCED CONCRETE BOX CULVERT
EL	ELEVATION	RCP	REINFORCED CONCRETE PIPE
EP	EDGE OF PAVEMENT	ROW	RIGHT OF WAY
EVC	END VERTICAL CURVE	SC	SANITARY CAP
EVP	END VERTICAL PROFILE	SD	STORM DRAIN
FG	FINISHED GROUND	SL	SECTION LINE
FH	FIRE HYDRANT	SS	SANITARY SEWER
FL	FLOW LINE	STA	STATION
GV	GATE VALVE	T.O.P.	TOP OF PIPE
HCR	HANDICAP CURB RAMP	UE	UTILITY EASEMENT
HP	HIGH POINT	VC	VERTICAL CURVE
INV	INVERT	WL	WATER LINE
K	CURVATURE COEFFICIENT	WLC	WATER LINE CONNECTION
LF	LINEAR FEET	WSE	WATER SURFACE ELEVATION

THE TOWN OF PARKER REVIEW CONSTITUTES GENERAL COMPLIANCE WITH THE TOWN'S STANDARDS AND APPROVED VARIANCES, SUBJECT TO THESE PLANS BEING STAMPED, SIGN, AND DATED BY THE PROFESSIONAL ENGINEER OF RECORD. REVIEW BY THE TOWN DOES NOT CONSTITUTE APPROVAL OF THE PLAN DESIGN OR ACCURACY AND CORRECTNESS OF ENGINEERING CALCULATIONS. ERRORS IN THE DESIGN OR CALCULATIONS REMAIN THE RESPONSIBILITY OF THE REGISTERED PROFESSIONAL ENGINEER WHOSE STAMP AND SIGNATURE ARE AFFIXED TO THIS DOCUMENT.

THIS REVIEW DOES NOT CONSTITUTE APPROVAL OF ANY PRIVATE ON-SITE IMPROVEMENTS WHICH MAY BE SHOWN. CONSTRUCTION CANNOT COMMENCE UNTIL ALL REQUIRED DRAINAGE/TRAFFIC REPORT(S), FINAL DEVELOPMENT PLAN(S), SPECIAL REVIEW(S), GRADING PERMIT, AND/OR OTHER PERMITS ARE COMPLETE, APPROVED AND ON FILE WITH THE TOWN OF PARKER.

TOWN OF PARKER, DIRECTOR OF ENGINEERING DATE

PREPARED UNDER THE SUPERVISION OF

BRIAN P. WILSON
COLORADO P.E. 0050067

CALL 811
TWO WORKING DAYS
BEFORE YOU DIG
1-800-922-1987
UNCC UTILITY NOTIFICATION CENTER OF COLORADO

STORM DRAINAGE INFRASTRUCTURE NOTES:

1. PROFILED STORM DRAINAGE INFRASTRUCTURE INCLUDES THE 2–YEAR AND 100–YEAR HGL FOR INFRASTRUCTURE DESIGNED FOR THE 100–YEAR STORM. INFRASTRUCTURE DESIGNED ONLY FOR THE 2–YEAR STORM WILL ONLY SHOW A 2–YEAR HGL.

BENCHMARK
DOUGLAS COUNTY CONTROL POINT KNOWN AS 1.060032, BEING A 3-1/4" ALUMINUM CAP, BEING LOCATED IN THE SOUTHWEST QUARTER OF SECTION 33, TOWNSHIP 6 SOUTH, RANGE 66 WEST OF THE SIXTH PRINCIPAL MERIDIAN, HAVING A PUBLISHED ELEVATION OF 1799.2870 METERS (5903.13 FEET) NAVD '88 DATUM.

BASIS OF BEARINGS:
THE EAST LINE OF THE NORTHEAST QUARTER OF SAID SECTION 9 BEING MONUMENTED AT THE NORTHEAST CORNER OF SAID SECTION 9 BY A 3-1/4" ALUMINUM CAP STAMPED LS 23053 AND AT THE EAST QUARTER CORNER OF SAID SECTION 9 BY A 2-1/2" ALUMINUM CAP STAMPED LS 6935 BEING CONSIDERED TO BEAR SOUTH 00°15'06" EAST, 2648.70 FEET.

No.	Revisions	Date	Init.	Appr.	Date

CVL CONSULTANTS
10333 E. Dry Creek Rd.
Suite 240
Englewood, CO 80112
Tel: (720) 482-9526
Fax: (720) 482-9546

HR 935 LLC
7353 South Alton Way
CENTENNIAL, CO 80112

TRAILS AT CROWFOOT
FILING 2 CONSTRUCTION DRAWINGS
STORM PLAN & PROFILE
WILD LUPINE STREET

SCALE: AS SHOWN
FILE NO: 8130283701
DRAWN BY: KJD
CHECKED BY: JJJ
DATE: AUGUST 2017
SHEET NUMBER 20

N:\PROJECTS\HESS RANCH\CAD\ENGINEERING\SHEET SETS\CD'S\F2\TOWN OF PARKER\STORM PLAN AND PROFILE\F2 WILD LUPINE STREET STORM.DWG, HAYDEN\, 2/27/2018 4:12 PM

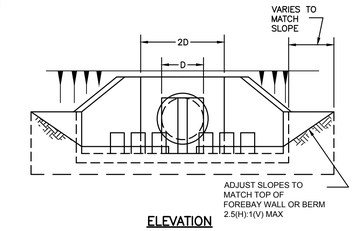

ELEVATION

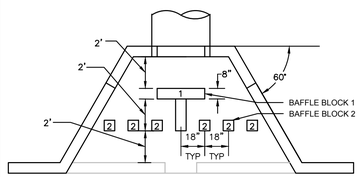

PLAN

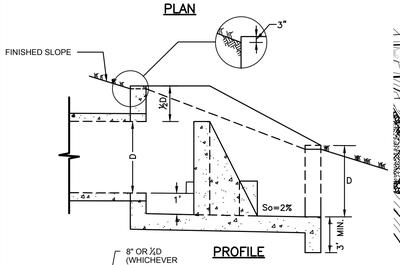

PROFILE

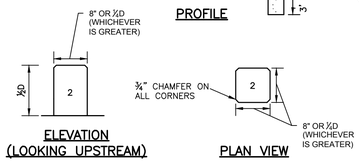

ELEVATION (LOOKING UPSTREAM) PLAN VIEW

BAFFLE BLOCK GEOMETRY

ENERGY DISSIPATION INTO FOREBAYS

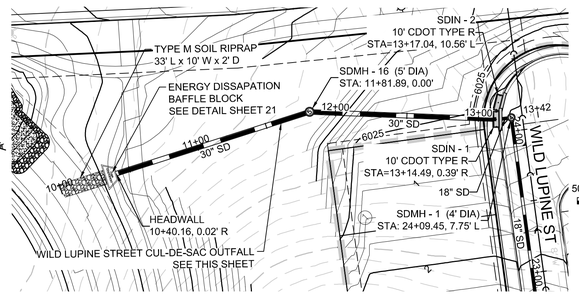

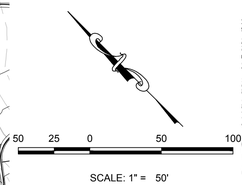

SCALE: 1" = 50'

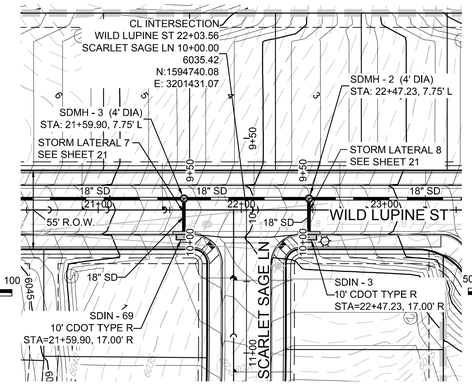

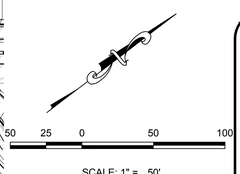

SCALE: 1" = 50'

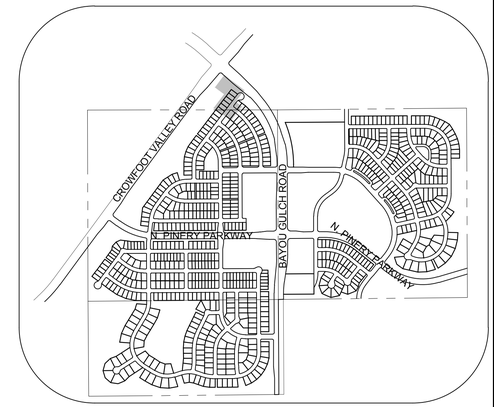

KEYMAP

N.T.S.

LEGEND

2	BLOCK NUMBER		PROPOSED RANGE POINT
A	LOT TYPE		CENTERLINE
6	LOT NUMBER		RIGHT-OF-WAY
	PROPOSED BUTTERFLY VALVE		PROPERTY LINE
	PROPOSED CAP WITH END OF LINE BLOWOFF		EDGE OF PAVEMENT
	PROPOSED REDUCER		PROPOSED DIRECTION OF FLOW
	PROPOSED VALVE	1.0%	PROPOSED SLOPE & DIRECTION
	PROPOSED FIRE HYDRANT	5615	EXISTING 5' CONTOUR
	PROPOSED WL FITTING WITH THRUST BLOCK	5616	EXISTING 1' CONTOUR
	PROPOSED FLARED END SECTION	5620	PROPOSED 5' CONTOUR
	PROPOSED LOW POINT BLOW-OFF	5607	PROPOSED 1' CONTOUR
	PROPOSED AIR VALVE		PROPOSED STORM DRAIN
	FUTURE PHASE VALVE		PROPOSED SEWER LINE WITH MANHOLE
	FUTURE FIRE HYDRANT		PROPOSED SEWER LATERAL
	PROPOSED LIGHT POLE	8"W	PROPOSED WATER LINE
	PROPOSED SIDEWALK		PROPOSED WATER LATERAL W/ METER
	PROPOSED SIDEWALK RAMP		SECTION LINE
10.00	EXISTING ELEVATION		FILING BOUNDARY
10.00	PROPOSED DESIGN ELEVATION	FO	EXISTING FIBER OPTIC LINE
	PROPOSED STORM DRAIN INLET	OH	EXISTING OVERHEAD POWER
4 5 6	PROPOSED STORM DRAIN MANHOLE	TEL	EXISTING TELEPHONE LINE

ABBREVIATIONS

AD	ANGLE DIFFERENCE	MH	MANHOLE
AV	AIR VAC RELEASE VALVE	N.T.S.	NOT TO SCALE
BVC	BEGIN VERTICAL CURVE	PVC	POLYVINYL CHLORIDE
BVP	BEGIN VERTICAL PROFILE	PVI	PT. OF VERTICAL INTERSECTION
CBO	CAP WITH BLOW OFF	PVT	POINT OF VERTICAL TANGENT
CRR	CURB RETURN RADIUS	RCBC	REINFORCED CONCRETE BOX CULVERT
EL	ELEVATION	RCP	REINFORCED CONCRETE PIPE
EP	EDGE OF PAVEMENT	ROW	RIGHT OF WAY
EVC	END VERTICAL CURVE	SC	SANITARY CAP
EVP	END VERTICAL PROFILE	SD	STORM DRAIN
FG	FINISHED GROUND	SL	SECTION LINE
FH	FIRE HYDRANT	SS	SANITARY SEWER
FL	FLOW LINE	STA	STATION
GV	GATE VALVE	T.O.P.	TOP OF PIPE
HCR	HANDICAP CURB RAMP	UE	UTILITY EASEMENT
HP	HIGH POINT	VC	VERTICAL CURVE
INV	INVERT	WL	WATER LINE
K	CURVATURE COEFFICIENT	WLC	WATER LINE CONNECTION
LF	LINEAR FEET	WSE	WATER SURFACE ELEVATION

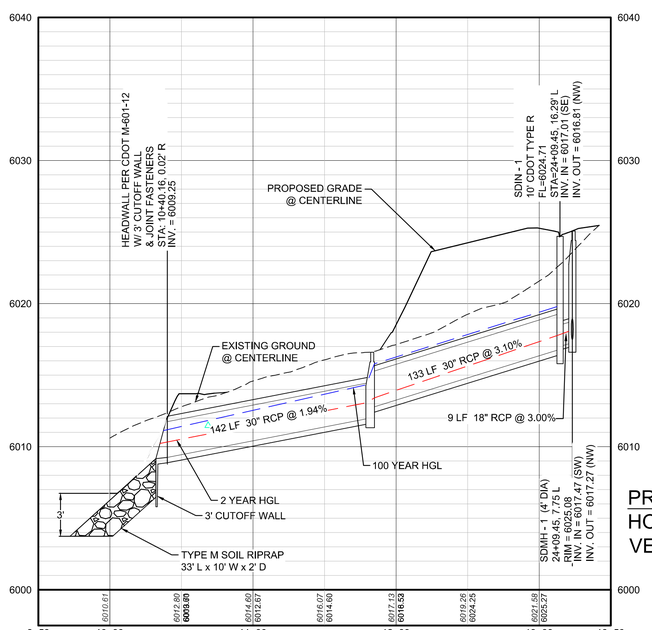

PROFILE: WILD LUPINE STREET CUL-DE-SAC OUTFALL STA: 9+50.00 TO 13+50.00
HORIZONTAL: 1" = 50'
VERTICAL: 1" = 5'

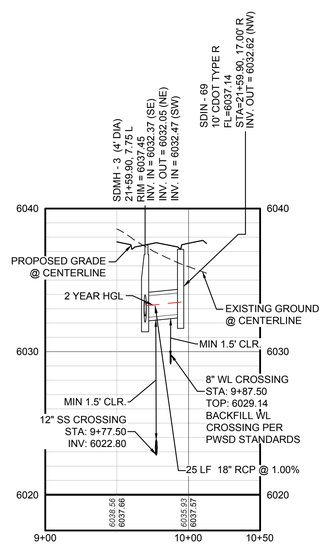

PROFILE: STORM LATERAL 7 STA: 9+00.00 TO 10+50.00
HORIZONTAL: 1" = 50'
VERTICAL: 1" = 5'

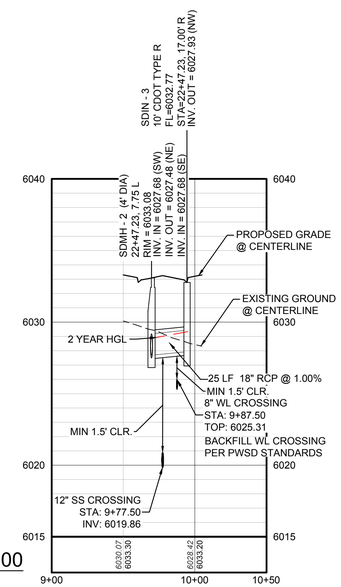

PROFILE: STORM LATERAL 8 STA: 9+00.00 TO 10+50.00
HORIZONTAL: 1" = 50'
VERTICAL: 1" = 5'

STORM DRAINAGE INFRASTRUCTURE NOTES:

1. PROFILED STORM DRAINAGE INFRASTRUCTURE INCLUDES THE 2–YEAR AND 100–YEAR HGL FOR INFRASTRUCTURE DESIGNED FOR THE 100–YEAR STORM. INFRASTRUCTURE DESIGNED ONLY FOR THE 2–YEAR STORM WILL ONLY SHOW A 2–YEAR HGL.

BENCHMARK
DOUGLAS COUNTY CONTROL POINT KNOWN AS 1.060032, BEING A 3-1/4" ALUMINUM CAP, BEING LOCATED IN THE SOUTHWEST QUARTER OF SECTION 33, TOWNSHIP 6 SOUTH, RANGE 66 WEST OF THE SIXTH PRINCIPAL MERIDIAN, HAVING A PUBLISHED ELEVATION OF 1799.2870 METERS (5903.13 FEET) NAVD '88 DATUM.

BASIS OF BEARINGS:
THE EAST LINE OF THE NORTHEAST QUARTER OF SAID SECTION 9 BEING MONUMENTED AT THE NORTHEAST CORNER OF SAID SECTION 9 BY A 3-1/4" ALUMINUM CAP STAMPED LS 23053 AND AT THE EAST QUARTER CORNER OF SAID SECTION 9 BY A 2-1/2" ALUMINUM CAP STAMPED LS 6935 BEING CONSIDERED TO BEAR SOUTH 00°15'06" EAST, 2648.70 FEET.

PREPARED UNDER THE SUPERVISION OF

BRIAN P. WILSON
COLORADO P.E. 0050067

THE TOWN OF PARKER REVIEW CONSTITUTES GENERAL COMPLIANCE WITH THE TOWN'S STANDARDS AND APPROVED VARIANCES, SUBJECT TO THESE PLANS BEING STAMPED, SIGN, AND DATED BY THE PROFESSIONAL ENGINEER OF RECORD. REVIEW BY THE TOWN DOES NOT CONSTITUTE APPROVAL OF THE PLAN DESIGN OR ACCURACY AND CORRECTNESS OF ENGINEERING CALCULATIONS. ERRORS IN THE DESIGN OR CALCULATIONS REMAIN THE RESPONSIBILITY OF THE REGISTERED PROFESSIONAL ENGINEER WHOSE STAMP AND SIGNATURE ARE AFFIXED TO THIS DOCUMENT.

THIS REVIEW DOES NOT CONSTITUTE APPROVAL OF ANY PRIVATE ON-SITE IMPROVEMENTS WHICH MAY BE SHOWN. CONSTRUCTION CANNOT COMMENCE UNTIL ALL REQUIRED DRAINAGE/TRAFFIC REPORT(S), FINAL DEVELOPMENT PLAN(S), SPECIAL REVIEW(S), GRADING PERMIT, AND/OR OTHER PERMITS ARE COMPLETE, APPROVED AND ON FILE WITH THE TOWN OF PARKER.

TOWN OF PARKER, DIRECTOR OF ENGINEERING DATE

CALL 811
TWO WORKING DAYS
BEFORE YOU DIG
1-800-922-1987
UNCC UTILITY NOTIFICATION CENTER OF COLORADO

No.	Revisions	Date	Init.	Aggr.	Date

CVL CONSULTANTS
10333 E. Dry Creek Rd.
Suite 240
Englewood, CO 80112
Tel: (720) 482-9526
Fax: (720) 482-9546

HR 935 LLC
7353 South Alton Way
CENTENNIAL, CO 80112

TRAILS AT CROWFOOT
FILING 2 CONSTRUCTION DRAWINGS
STORM PLAN & PROFILE
WILD LUPINE STREET

SCALE: AS SHOWN
FILE NO: 8130283701
DRAWN BY: KJD
CHECKED BY: JJJ
DATE: AUGUST 2017
SHEET NUMBER 21

N:\PROJECTS\HESS RANCH\CAD\ENGINEERING\SHEET SETS\CD'S\F2\TOWN OF PARKER\STORM PLAN AND PROFILE\F2 WILD LUPINE STREET STORM.DWG, HAYDENV, 2/27/2018 4:13 PM

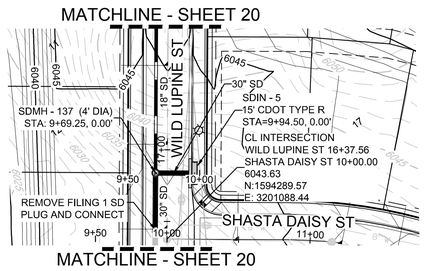

PLAN: STORM LATERAL 38 STA: 9+50.00 TO 10+00.00
HORIZONTAL SCALE: 1" = 50'

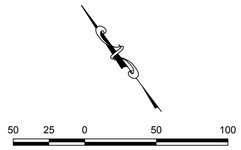

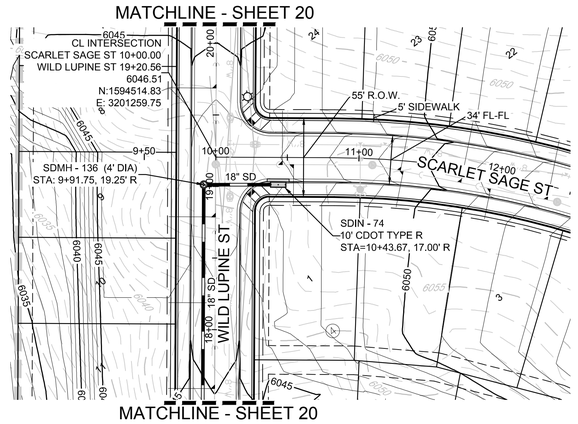

PLAN: SCARLET SAGE ST STA: 9+50.00 TO 12+50.00
HORIZONTAL SCALE: 1" = 50'

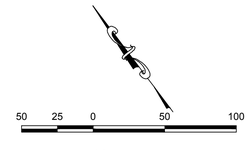

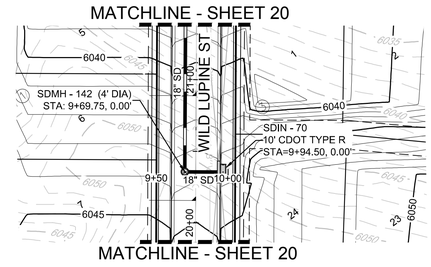

PLAN: STORM LATERAL 37 STA: 9+50.00 TO 10+00.00
HORIZONTAL SCALE: 1" = 50'

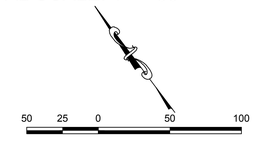

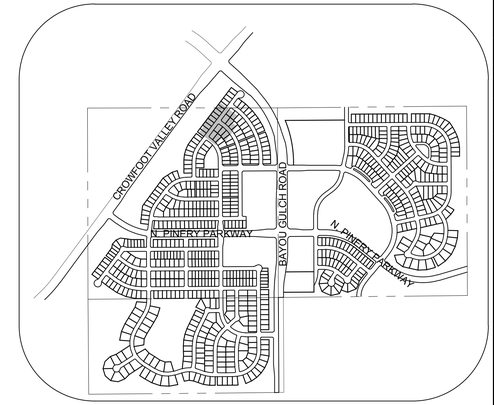

KEYMAP
N.T.S.

LEGEND

2	BLOCK NUMBER		PROPOSED RANGE POINT
A	LOT TYPE		CENTERLINE
6	LOT NUMBER		RIGHT-OF-WAY
	PROPOSED BUTTERFLY VALVE		PROPERTY LINE
	PROPOSED CAP WITH END OF LINE BLOWOFF		EDGE OF PAVEMENT
	PROPOSED REDUCER		PROPOSED DIRECTION OF FLOW
	PROPOSED VALVE	1.0%	PROPOSED SLOPE & DIRECTION
	PROPOSED FIRE HYDRANT	5615	EXISTING 5' CONTOUR
	PROPOSED WL FITTING WITH THRUST BLOCK	5616	EXISTING 1' CONTOUR
	PROPOSED FLARED END SECTION	5620	PROPOSED 5' CONTOUR
	PROPOSED LOW POINT BLOW-OFF	5607	PROPOSED 1' CONTOUR
	PROPOSED AIR VALVE		PROPOSED STORM DRAIN
	FUTURE PHASE VALVE		PROPOSED SEWER LINE WITH MANHOLE
	FUTURE FIRE HYDRANT		PROPOSED SEWER LATERAL
	PROPOSED LIGHT POLE	8"W	PROPOSED WATER LINE
	PROPOSED SIDEWALK		PROPOSED WATER LATERAL W/ METER
	PROPOSED SIDEWALK RAMP		SECTION LINE
10.00	EXISTING ELEVATION		FILING BOUNDARY
10.00	PROPOSED DESIGN ELEVATION	FO	EXISTING FIBER OPTIC LINE
	PROPOSED STORM DRAIN INLET	OH	EXISTING OVERHEAD POWER
4 5 6	PROPOSED STORM DRAIN MANHOLE	TEL	EXISTING TELEPHONE LINE

ABBREVIATIONS

AD	ANGLE DIFFERENCE	MH	MANHOLE
AV	AIR VAC RELEASE VALVE	N.T.S.	NOT TO SCALE
BVC	BEGIN VERTICAL CURVE	PVC	POLYVINYL CHLORIDE
BVP	BEGIN VERTICAL PROFILE	PVI	PT. OF VERTICAL INTERSECTION
CBO	CAP WITH BLOW OFF	PVT	POINT OF VERTICAL TANGENT
CRR	CURB RETURN RADIUS	RCBC	REINFORCED CONCRETE BOX CULVERT
EL	ELEVATION	RCP	REINFORCED CONCRETE PIPE
EP	EDGE OF PAVEMENT	ROW	RIGHT OF WAY
EVC	END VERTICAL CURVE	SC	SANITARY CAP
EVP	END VERTICAL PROFILE	SD	STORM DRAIN
FG	FINISHED GROUND	SL	SECTION LINE
FH	FIRE HYDRANT	SS	SANITARY SEWER
FL	FLOW LINE	STA	STATION
GV	GATE VALVE	T.O.P.	TOP OF PIPE
HCR	HANDICAP CURB RAMP	UE	UTILITY EASEMENT
HP	HIGH POINT	VC	VERTICAL CURVE
INV	INVERT	WL	WATER LINE
K	CURVATURE COEFFICIENT	WLC	WATER LINE CONNECTION
LF	LINEAR FEET	WSE	WATER SURFACE ELEVATION

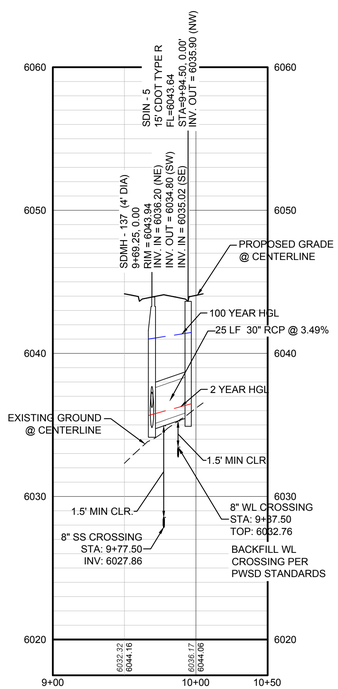

PROFILE: STORM LATERAL 38 STA: 9+00.00 TO 10+50.00
HORIZONTAL: 1" = 50'
VERTICAL: 1" = 5'

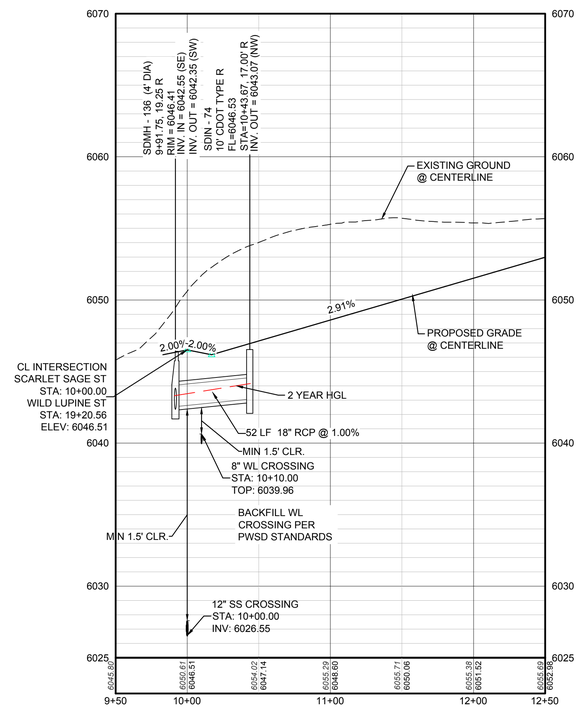

PROFILE: SCARLET SAGE ST STA: 9+50.00 TO 12+50.00
HORIZONTAL: 1" = 50'
VERTICAL: 1" = 5'

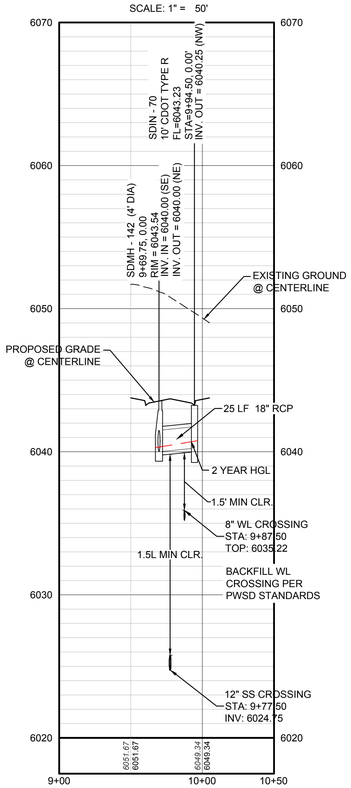

PROFILE: STORM LATERAL 37 STA: 9+00.00 TO 10+50.00
HORIZONTAL: 1" = 50'
VERTICAL: 1" = 5'

THE TOWN OF PARKER REVIEW CONSTITUTES GENERAL COMPLIANCE WITH THE TOWN'S STANDARDS AND APPROVED VARIANCES, SUBJECT TO THESE PLANS BEING STAMPED, SIGN, AND DATED BY THE PROFESSIONAL ENGINEER OF RECORD. REVIEW BY THE TOWN DOES NOT CONSTITUTE APPROVAL OF THE PLAN DESIGN OR ACCURACY AND CORRECTNESS OF ENGINEERING CALCULATIONS. ERRORS IN THE DESIGN OR CALCULATIONS REMAIN THE RESPONSIBILITY OF THE REGISTERED PROFESSIONAL ENGINEER WHOSE STAMP AND SIGNATURE ARE AFFIXED TO THIS DOCUMENT.

THIS REVIEW DOES NOT CONSTITUTE APPROVAL OF ANY PRIVATE ON-SITE IMPROVEMENTS WHICH MAY BE SHOWN. CONSTRUCTION CANNOT COMMENCE UNTIL ALL REQUIRED DRAINAGE/TRAFFIC REPORT(S), FINAL DEVELOPMENT PLAN(S), SPECIAL REVIEW(S), GRADING PERMIT, AND/OR OTHER PERMITS ARE COMPLETE, APPROVED AND ON FILE WITH THE TOWN OF PARKER.

TOWN OF PARKER, DIRECTOR OF ENGINEERING DATE

PREPARED UNDER THE SUPERVISION OF

BRIAN P. WILSON
COLORADO P.E. 0050067

CALL 811
TWO WORKING DAYS
BEFORE YOU DIG
1-800-922-1987
UNCC UTILITY NOTIFICATION CENTER OF COLORADO

STORM DRAINAGE INFRASTRUCTURE NOTES:

1. PROFILED STORM DRAINAGE INFRASTRUCTURE INCLUDES THE 2-YEAR AND 100-YEAR HGL FOR INFRASTRUCTURE DESIGNED FOR THE 100-YEAR STORM. INFRASTRUCTURE DESIGNED ONLY FOR THE 2-YEAR STORM WILL ONLY SHOW A 2-YEAR HGL.

BENCHMARK
DOUGLAS COUNTY CONTROL POINT KNOWN AS 1.060032, BEING A 3-1/4" ALUMINUM CAP, BEING LOCATED IN THE SOUTHWEST QUARTER OF SECTION 33, TOWNSHIP 6 SOUTH, RANGE 66 WEST OF THE SIXTH PRINCIPAL MERIDIAN, HAVING A PUBLISHED ELEVATION OF 1799.2870 METERS (5903.13 FEET) NAVD '88 DATUM.

BASIS OF BEARINGS:
THE EAST LINE OF THE NORTHEAST QUARTER OF SAID SECTION 9 BEING MONUMENTED AT THE NORTHEAST CORNER OF SAID SECTION 9 BY A 3-1/4" ALUMINUM CAP STAMPED LS 23053 AND AT THE EAST QUARTER CORNER OF SAID SECTION 9 BY A 2-1/2" ALUMINUM CAP STAMPED LS 6935 BEING CONSIDERED TO BEAR SOUTH 00°15'06" EAST, 2648.70 FEET.

No.	Revisions	Date	Init.	Appr.	Date

CVL CONSULTANTS
10333 E. Dry Creek Rd.
Suite 240
Englewood, CO 80112
Tel: (720) 482-9526
Fax: (720) 482-9546

HR 935 LLC
7353 South Alton Way
CENTENNIAL, CO 80112

TRAILS AT CROWFOOT
FILING 2 CONSTRUCTION DRAWINGS
STORM PLAN & PROFILE
SCARLET SAGE STREET

SCALE: AS SHOWN
DRAWN BY: KJD
CHECKED BY: JJJ
DATE: AUGUST 2017
FILE NO: 8130283701
SHEET NUMBER 22

N:\PROJECTS\HESS RANCH\CAD\ENGINEERING\SHEET SETS\CD\SF2\TOWN OF PARKER\STORM PLAN AND PROFILE\F2 SCARLET SAGE STREET STORM.DWG, KYLEM, 2/27/2018 4:17 PM

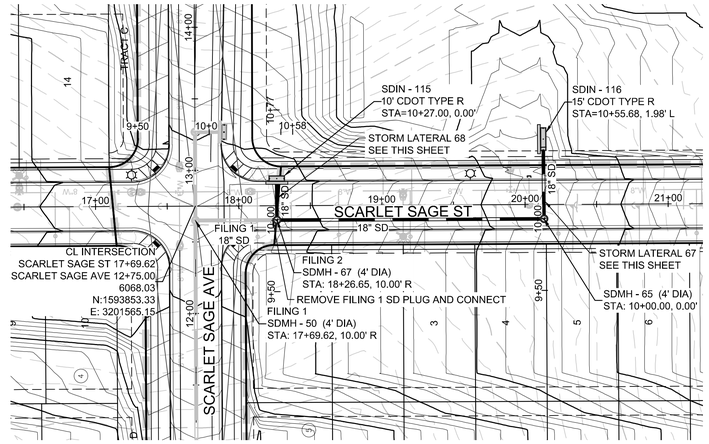

PLAN: SCARLET SAGE ST STA: 17+00.00 TO 21+00.00
HORIZONTAL SCALE: 1" = 50'

50 25 0 50 100

SCALE: 1" = 50'

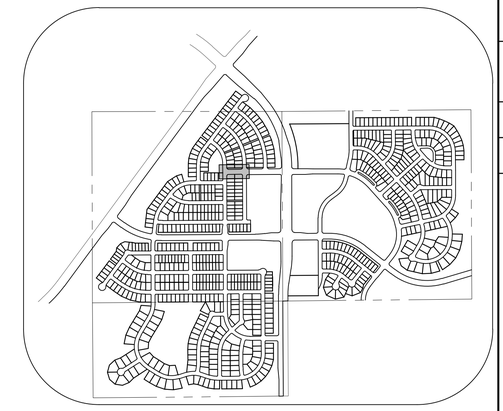

KEYMAP
N.T.S.

LEGEND

BLOCK NUMBER	PROPOSED RANGE POINT
LOT TYPE	CENTERLINE
LOT NUMBER	RIGHT-OF-WAY
PROPOSED BUTTERFLY VALVE	PROPERTY LINE
PROPOSED CAP WITH END OF LINE BLOWOFF	EDGE OF PAVEMENT
PROPOSED REDUCER	PROPOSED DIRECTION OF FLOW
PROPOSED VALVE	PROPOSED SLOPE & DIRECTION
PROPOSED FIRE HYDRANT	EXISTING 5' CONTOUR
PROPOSED WL FITTING WITH THRUST BLOCK	EXISTING 1' CONTOUR
PROPOSED FLARED END SECTION	PROPOSED 5' CONTOUR
PROPOSED LOW POINT BLOW-OFF	PROPOSED 1' CONTOUR
PROPOSED AIR VALVE	PROPOSED STORM DRAIN
FUTURE PHASE VALVE	PROPOSED SEWER LINE WITH MANHOLE
FUTURE FIRE HYDRANT	PROPOSED SEWER LATERAL
PROPOSED LIGHT POLE	PROPOSED WATER LINE
PROPOSED SIDEWALK	PROPOSED WATER LATERAL W/ METER
PROPOSED SIDEWALK RAMP	SECTION LINE
EXISTING ELEVATION	FILING BOUNDARY
PROPOSED DESIGN ELEVATION	EXISTING FIBER OPTIC LINE
PROPOSED STORM DRAIN INLET	EXISTING OVERHEAD POWER
PROPOSED STORM DRAIN MANHOLE	EXISTING TELEPHONE LINE

ABBREVIATIONS

AD	ANGLE DIFFERENCE	MH	MANHOLE
AV	AIR VAC RELEASE VALVE	N.T.S.	NOT TO SCALE
BVC	BEGIN VERTICAL CURVE	PVC	POLYVINYL CHLORIDE
BVP	BEGIN VERTICAL PROFILE	PVI	PT. OF VERTICAL INTERSECTION
CBO	CAP WITH BLOW OFF	PVT	POINT OF VERTICAL TANGENT
CRR	CURB RETURN RADIUS	RCBC	REINFORCED CONCRETE BOX CULVERT
EL	ELEVATION	RCP	REINFORCED CONCRETE PIPE
EP	EDGE OF PAVEMENT	ROW	RIGHT OF WAY
EVC	END VERTICAL CURVE	SC	SANITARY CAP
EVP	END VERTICAL PROFILE	SD	STORM DRAIN
FG	FINISHED GROUND	SL	SECTION LINE
FH	FIRE HYDRANT	SS	SANITARY SEWER
FL	FLOW LINE	STA	STATION
GV	GATE VALVE	T.O.P.	TOP OF PIPE
HCR	HANDICAP CURB RAMP	UE	UTILITY EASEMENT
HP	HIGH POINT	VC	VERTICAL CURVE
INV	INVERT	WL	WATER LINE
K	CURVATURE COEFFICIENT	WLC	WATER LINE CONNECTION
LF	LINEAR FEET	WSE	WATER SURFACE ELEVATION

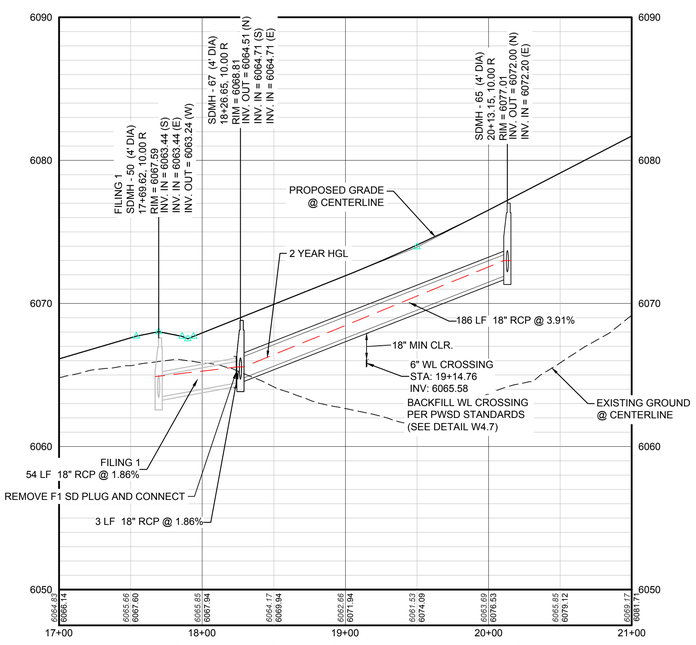

PROFILE: SCARLET SAGE ST STA: 17+00.00 TO 21+00.00
HORIZONTAL: 1" = 50'
VERTICAL: 1" = 5'

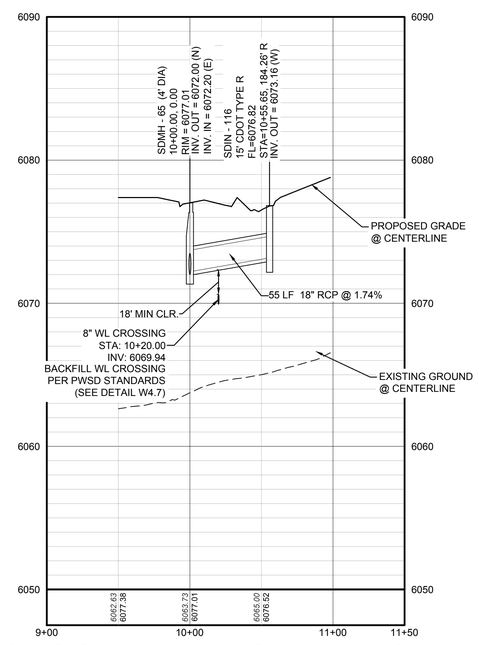

PROFILE: STORM LATERAL 67 STA: 9+00.00 TO 11+50.00
HORIZONTAL: 1" = 50'
VERTICAL: 1" = 5'

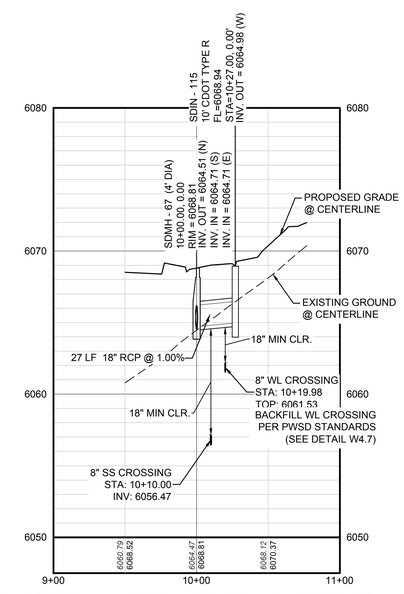

PROFILE: STORM LATERAL 68 STA: 9+00.00 TO 11+00.00
HORIZONTAL: 1" = 50'
VERTICAL: 1" = 5'

CALL 811
TWO WORKING DAYS
BEFORE YOU DIG
1-800-922-1987
UNCC UTILITY NOTIFICATION CENTER OF COLORADO

STORM DRAINAGE INFRASTRUCTURE NOTES:

1. PROFILED STORM DRAINAGE INFRASTRUCTURE INCLUDES THE 2–YEAR AND 100–YEAR HGL FOR INFRASTRUCTURE DESIGNED FOR THE 100–YEAR STORM. INFRASTRUCTURE DESIGNED ONLY FOR THE 2–YEAR STORM WILL ONLY SHOW A 2–YEAR HGL.

BENCHMARK
DOUGLAS COUNTY CONTROL POINT KNOWN AS 1.060032, BEING A 3-1/4" ALUMINUM CAP, BEING LOCATED IN THE SOUTHWEST QUARTER OF SECTION 33, TOWNSHIP 6 SOUTH, RANGE 66 WEST OF THE SIXTH PRINCIPAL MERIDIAN, HAVING A PUBLISHED ELEVATION OF 1799.2870 METERS (5903.13 FEET) NAVD '88 DATUM.

BASIS OF BEARINGS:
THE EAST LINE OF THE NORTHEAST QUARTER OF SAID SECTION 9 BEING MONUMENTED AT THE NORTHEAST CORNER OF SAID SECTION 9 BY A 3-1/4" ALUMINUM CAP STAMPED LS 23053 AND AT THE EAST QUARTER CORNER OF SAID SECTION 9 BY A 2-1/2" ALUMINUM CAP STAMPED LS 6935 BEING CONSIDERED TO BEAR SOUTH 00°15'06" EAST, 2648.70 FEET.

PREPARED UNDER THE SUPERVISION OF

BRIAN P. WILSON
COLORADO P.E. 0050067

THE TOWN OF PARKER REVIEW CONSTITUTES GENERAL COMPLIANCE WITH THE TOWN'S STANDARDS AND APPROVED VARIANCES, SUBJECT TO THESE PLANS BEING STAMPED, SIGN, AND DATED BY THE PROFESSIONAL ENGINEER OF RECORD. REVIEW BY THE TOWN DOES NOT CONSTITUTE APPROVAL OF THE PLAN DESIGN OR ACCURACY AND CORRECTNESS OF ENGINEERING CALCULATIONS. ERRORS IN THE DESIGN OR CALCULATIONS REMAIN THE RESPONSIBILITY OF THE REGISTERED PROFESSIONAL ENGINEER WHOSE STAMP AND SIGNATURE ARE AFFIXED TO THIS DOCUMENT.

THIS REVIEW DOES NOT CONSTITUTE APPROVAL OF ANY PRIVATE ON-SITE IMPROVEMENTS WHICH MAY BE SHOWN. CONSTRUCTION CANNOT COMMENCE UNTIL ALL REQUIRED DRAINAGE/TRAFFIC REPORT(S), FINAL DEVELOPMENT PLAN(S), SPECIAL REVIEW(S), GRADING PERMIT, AND/OR OTHER PERMITS ARE COMPLETE, APPROVED AND ON FILE WITH THE TOWN OF PARKER.

TOWN OF PARKER, DIRECTOR OF ENGINEERING DATE

No.	Revisions	Date	Init.	Appr.	Date

10333 E. Dry Creek Rd.
Suite 240
Englewood, CO 80112
Tel: (720) 482-9526
Fax: (720) 482-9546
CVL CONSULTANTS

HR 935 LLC
7353 South Alton Way
CENTENNIAL, CO 80112

TRAILS AT CROWFOOT
FILING 2 CONSTRUCTION DRAWINGS
STORM PLAN & PROFILE
SCARLET SAGE STREET

SCALE: AS SHOWN
FILE NO: 8130283701
DRAWN BY: KJD
CHECKED BY: JJJ
DATE: AUGUST 2017
SHEET NUMBER 23

N:\PROJECTS\HESS RANCH\CAD\ENGINEERING\SHEET SETS\CD'S\F2\TOWN OF PARKER\STORM PLAN AND PROFILE\F2 SCARLET SAGE STREET STORM (2).DWG, HAYDENV, 2/27/2018 4:17 PM

INDEX OF ROADWAY DESIGN STANDARD DETAILS

DETAIL CATEGORY

DETAIL NAME	DETAIL NUMBER	
STREET CROSS SECTIONS AND TYPICAL CURB SECTIONS		
TYPICAL STREET CROSS SECTIONS	1	1 OF 3
TYPICAL STREET CROSS SECTIONS	1	2 OF 3
TYPICAL STREET CROSS SECTIONS	1	3 OF 3
TYPICAL RESIDENTIAL UTILITY LOCATIONS	2	
CURB, GUTTER, AND SIDEWALK SECTIONS	3	
DETACHED SIDEWALK	4	1 OF 2
ATTACHED SIDEWALK	4	2 OF 2
LOCAL STREET CUL-DE-SAC LAYOUTS		
RESIDENTIAL LOCAL CUL-DE-SAC TYPICAL LAYOUT	5	
RESIDENTIAL LOCAL KNUCKLE TYPICAL LAYOUT	6	
RESIDENTIAL LOCAL CORNER KNUCKLE TYPICAL LAYOUT	7	
STANDARD INTERSECTIONS		
RESIDENTIAL LOCAL/LOCAL INTERSECTION LAYOUT	8	
RESIDENTIAL LOCAL/RESIDENTIAL COLLECTOR INTERSECTION LAYOUT	9	
RESIDENTIAL LOCAL/BOULEVARD COLLECTOR INTERSECTION LAYOUT	10	
RESIDENTIAL BOULEVARD COLLECTOR INTERSECTION LAYOUT	11	
NON-RESIDENTIAL COLLECTOR/ARTERIAL INTERSECTION LAYOUT	12	
RESIDENTIAL COLLECTOR/ARTERIAL INTERSECTION LAYOUT	13	
ARTERIAL/ARTERIAL INTERSECTION LAYOUT	14	
CURB RAMPS		
DIAGONAL CURB RAMP LAYOUT	15	1 OF 2
DIAGONAL CURB RAMP LAYOUT	15	2 OF 2
RAMP ARTERIAL/ARTERIAL LAYOUT	16	
MIDBLOCK CURB RAMP LAYOUT	17	1 OF 2
MIDBLOCK CURB RAMP LAYOUT	17	2 OF 2
DIRECTIONAL CURB RAMP WITHIN RADIUS LAYOUT	18	1 OF 2
DIRECTIONAL CURB RAMP WITHIN RADIUS LAYOUT	18	2 OF 2
DRIVEWAY AND CROSS PAN DETAILS		
CROSS PAN DETAIL	19	
INTERSECTION CROSS PAN LAYOUT	20	
COMMERCIAL DRIVEWAY WITH ATTACHED SIDEWALK	21	1 OF 2
COMMERCIAL DRIVEWAY WITH DETACHED SIDEWALK	21	2 OF 2
RESIDENTIAL DRIVEWAY WITH 4" MOUNTABLE CURB LAYOUT	22	
RESIDENTIAL DRIVEWAY WITH 6" VERTICAL CURB/GUTTER ISOMETRIC	23	
MISCELLANEOUS DETAILS		
PARALLEL PARKING LAYOUT AT INTERSECTIONS	24	
INTERSECTION SIGHT DISTANCE REQUIREMENTS	25	1 OF 2
INTERSECTION SIGHT DISTANCE REQUIREMENTS	25	2 OF 2
MINIMUM STREET PATCH DETERMINATION	26	
ASPHALT CONNECTION BETWEEN EXISTING AND NEW PAVEMENTS	27	
MEDIAN BULL NOSE ISOMETRIC	28	1 OF 2
MEDIAN BULL NOSE TYPICAL SECTIONS	28	2 OF 2
CURB CHASE DRAIN (RESIDENTAL) LAYOUT	29	1 OF 2
CURB CHASE DRAIN (RESIDENTAL) LAYOUT	29	2 OF 2
CURB CHASE DRAIN (NON-RESIDENTIAL) LAYOUT	30	1 OF 2
CURB CHASE DRAIN (NON-RESIDENTIAL) LAYOUT	30	2 OF 2
TRENCH DRAIN DETAIL SECTION	31	
INTERSECTION GRADING DETAIL FOR CONSTRUCTION PLANS	32	
GROUND MOUNTED STREET NAME PANELS	33	

NO CHANGES ARE TO BE MADE TO THIS DRAWING WITHOUT WRITTEN PERMISSION OF THE TOWN OF PARKER.

Town of Parker COLORADO | INDEX OF ROADWAY DESIGN STANDARD DETAILS | DATE JULY 2015 | DETAIL I | 1 OF 1

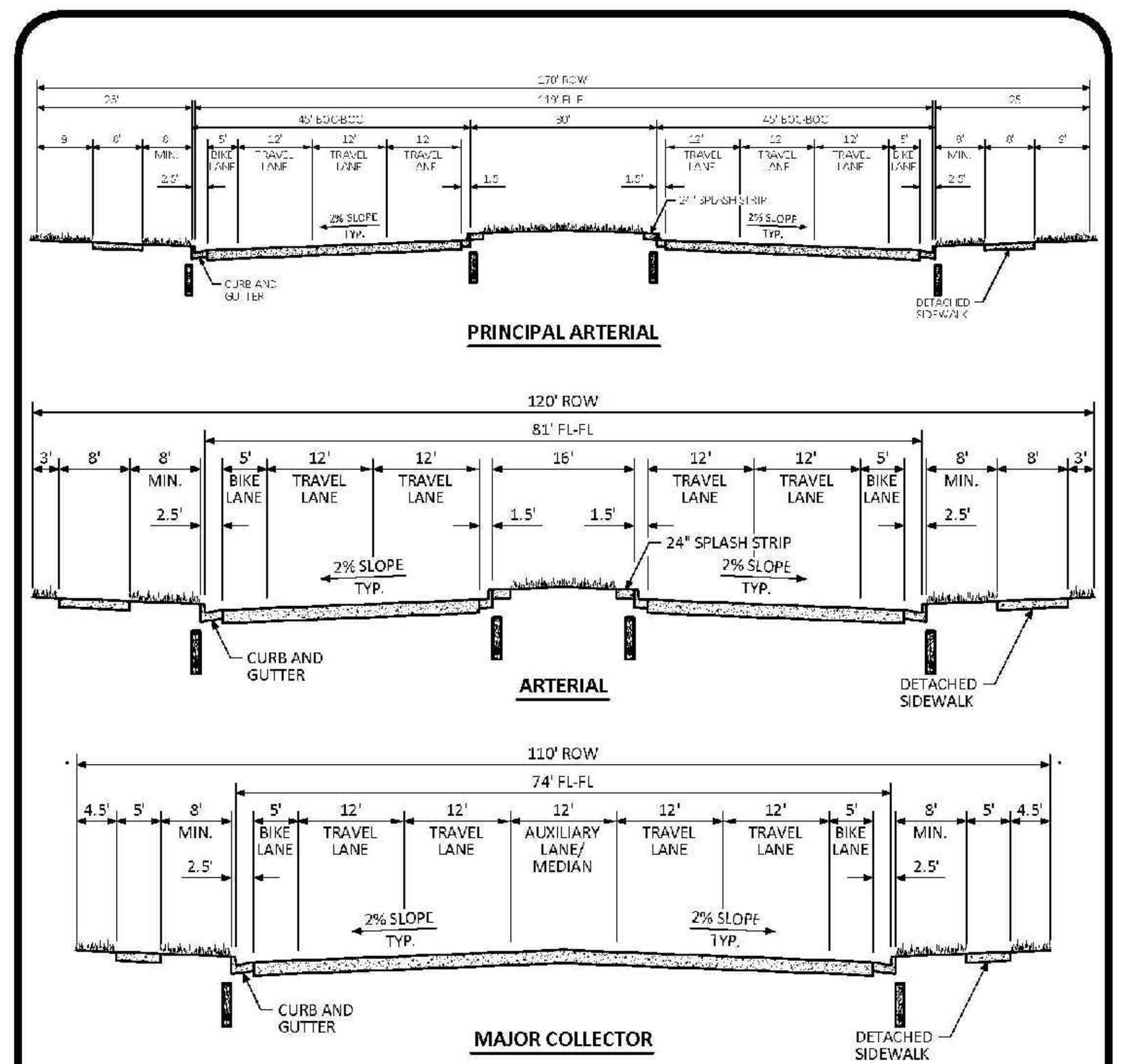

GENERAL NOTES

1. TRENCH DRAINS ARE REQUIRED ON ARTERIAL AND COLLECTOR STREETS, SEE STANDARD DETAIL 31.
2. ROW WIDTH SHOWN IS TYPICAL. ADDITIONAL ROW AND/OR LANES MAY BE REQUIRED BASED ON A TRAFFIC STUDY.
3. SEE STANDARD DETAIL 3 FOR TYPICAL CURB AND GUTTER INFORMATION.
4. SEE STANDARD DETAIL 4 FOR TYPICAL SIDEWALK INFORMATION.

NO CHANGES ARE TO BE MADE TO THIS DRAWING WITHOUT WRITTEN PERMISSION OF THE TOWN OF PARKER.

Town of Parker COLORADO | TYPICAL STREET CROSS SECTIONS STANDARD DETAIL | DATE JULY 2015 | DETAIL 1 | 1 OF 3

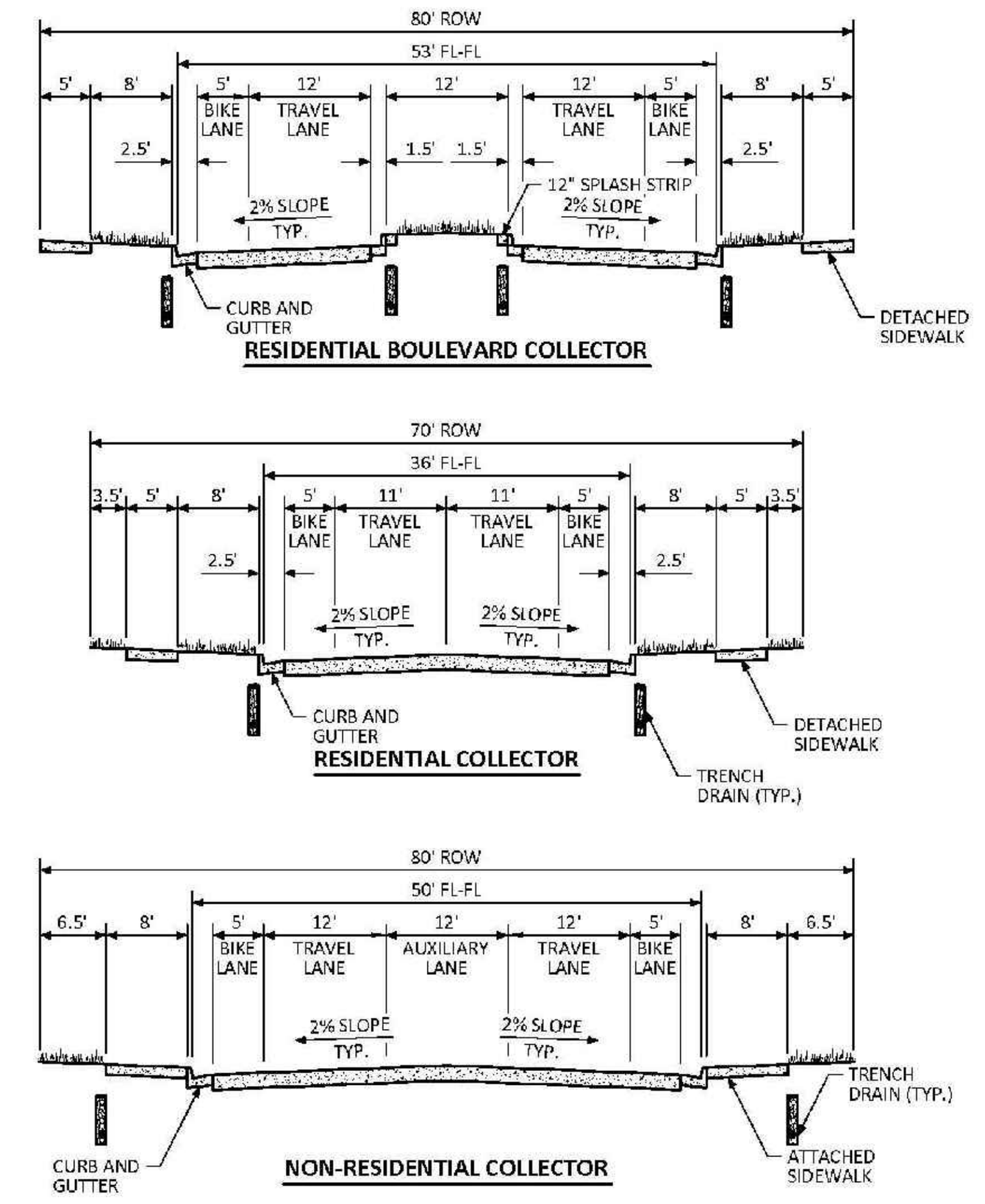

GENERAL NOTES

1. TRENCH DRAINS ARE REQUIRED ON ARTERIAL AND COLLECTOR STREETS, SEE STANDARD DETAIL 31.
2. ROW WIDTH SHOWN IS TYPICAL. ADDITIONAL ROW AND/OR LANES MAY BE REQUIRED BASED ON A TRAFFIC STUDY.
3. SEE STANDARD DETAIL 3 FOR TYPICAL CURB AND GUTTER INFORMATION.
4. SEE STANDARD DETAIL 4 FOR TYPICAL SIDEWALK INFORMATION.

NO CHANGES ARE TO BE MADE TO THIS DRAWING WITHOUT WRITTEN PERMISSION OF THE TOWN OF PARKER.

Town of Parker COLORADO | TYPICAL STREET CROSS SECTIONS STANDARD DETAIL | DATE JULY 2015 | DETAIL 1 | 2 OF 3

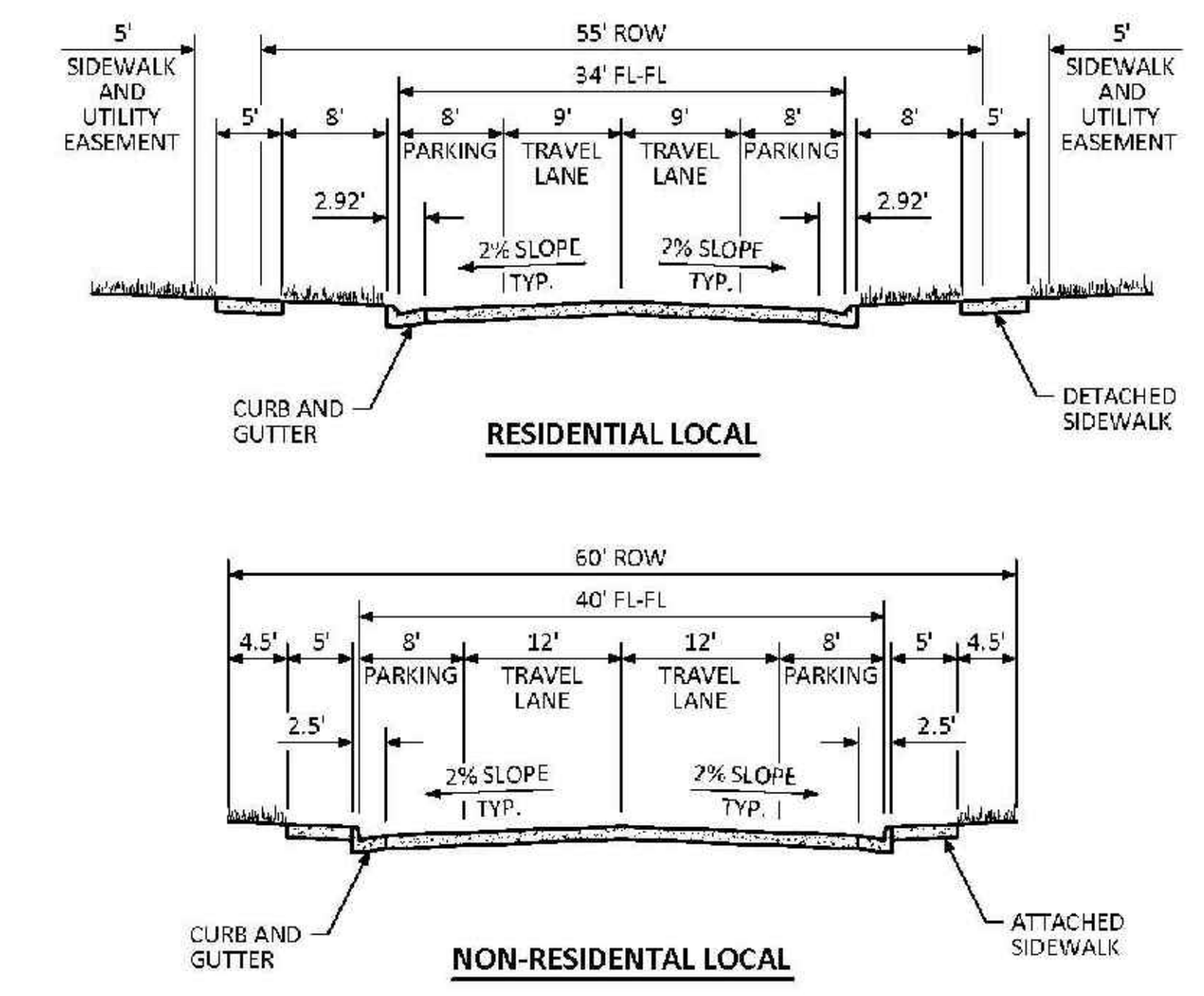

GENERAL NOTES

1. TRENCH DRAINS ARE REQUIRED ON ARTERIAL AND COLLECTOR STREETS, SEE STANDARD DETAIL 31.
2. ROW WIDTH SHOWN IS TYPICAL. ADDITIONAL ROW AND/OR LANES MAY BE REQUIRED BASED ON A TRAFFIC STUDY.
3. SEE STANDARD DETAIL 3 FOR TYPICAL CURB AND GUTTER INFORMATION.
4. SEE STANDARD DETAIL 4 FOR TYPICAL SIDEWALK INFORMATION.

NO CHANGES ARE TO BE MADE TO THIS DRAWING WITHOUT WRITTEN PERMISSION OF THE TOWN OF PARKER.

Town of Parker COLORADO | TYPICAL STREET CROSS SECTIONS STANDARD DETAIL | DATE JULY 2015 | DETAIL 1 | 3 OF 3

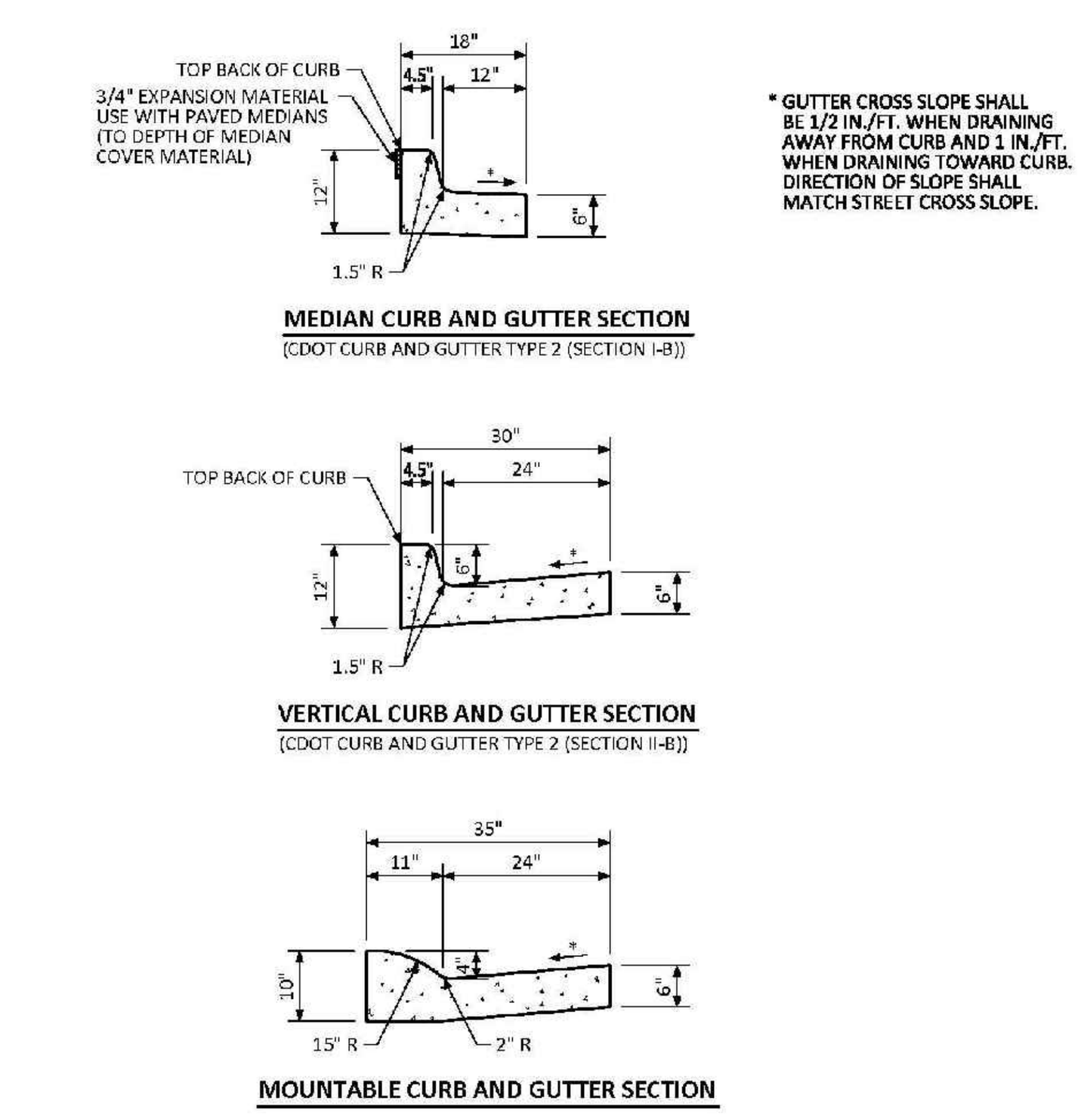

NO CHANGES ARE TO BE MADE TO THIS DRAWING WITHOUT WRITTEN PERMISSION OF THE TOWN OF PARKER.

Town of Parker COLORADO | CURB, GUTTER, AND SIDEWALK SECTIONS STANDARD DETAIL | DATE AUGUST 2014 | DETAIL 3 | 1 OF 1

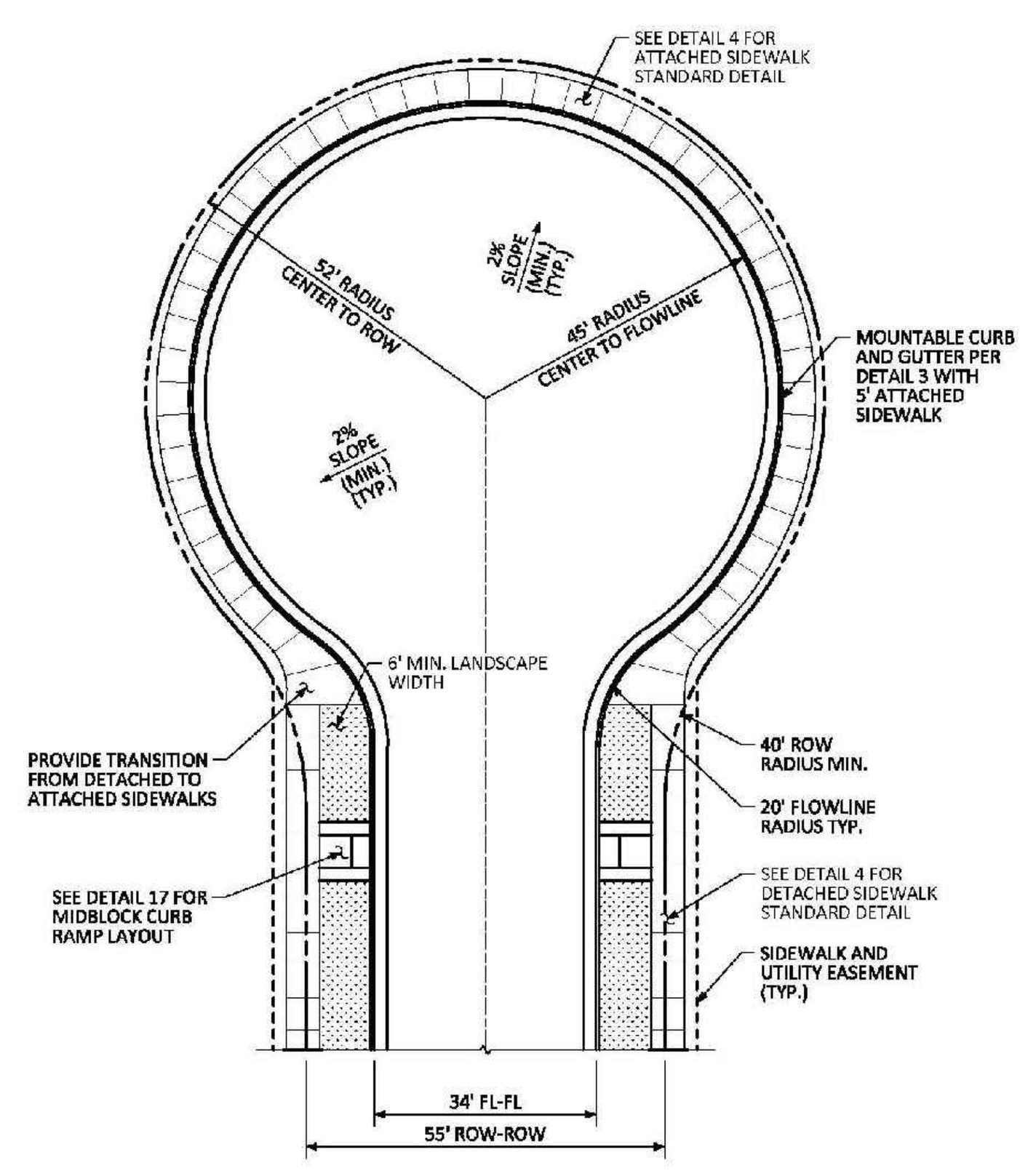

GENERAL NOTES

1. ISLAND TREATMENT WILL REQUIRE LARGER RADII AND SHALL BE REVIEWED ON A CASE BY CASE BASIS FOR APPROVAL BY THE TOWN OF PARKER.
2. IF THE LENGTH OF THE CUL-DE-SAC STREET IS LESS THAN 250 FEET, HANDICAP RAMPS MAY BE OMITTED.
3. DRIVEWAY LOCATION(S) SHALL BE LOCATED TO AVOID CURB RAMPS.

NO CHANGES ARE TO BE MADE TO THIS DRAWING WITHOUT WRITTEN PERMISSION OF THE TOWN OF PARKER.

Town of Parker COLORADO | RESIDENTIAL LOCAL CUL-DE-SAC TYPICAL LAYOUT STANDARD DETAIL | DATE AUGUST 2014 | DETAIL 5 | 1 OF 1

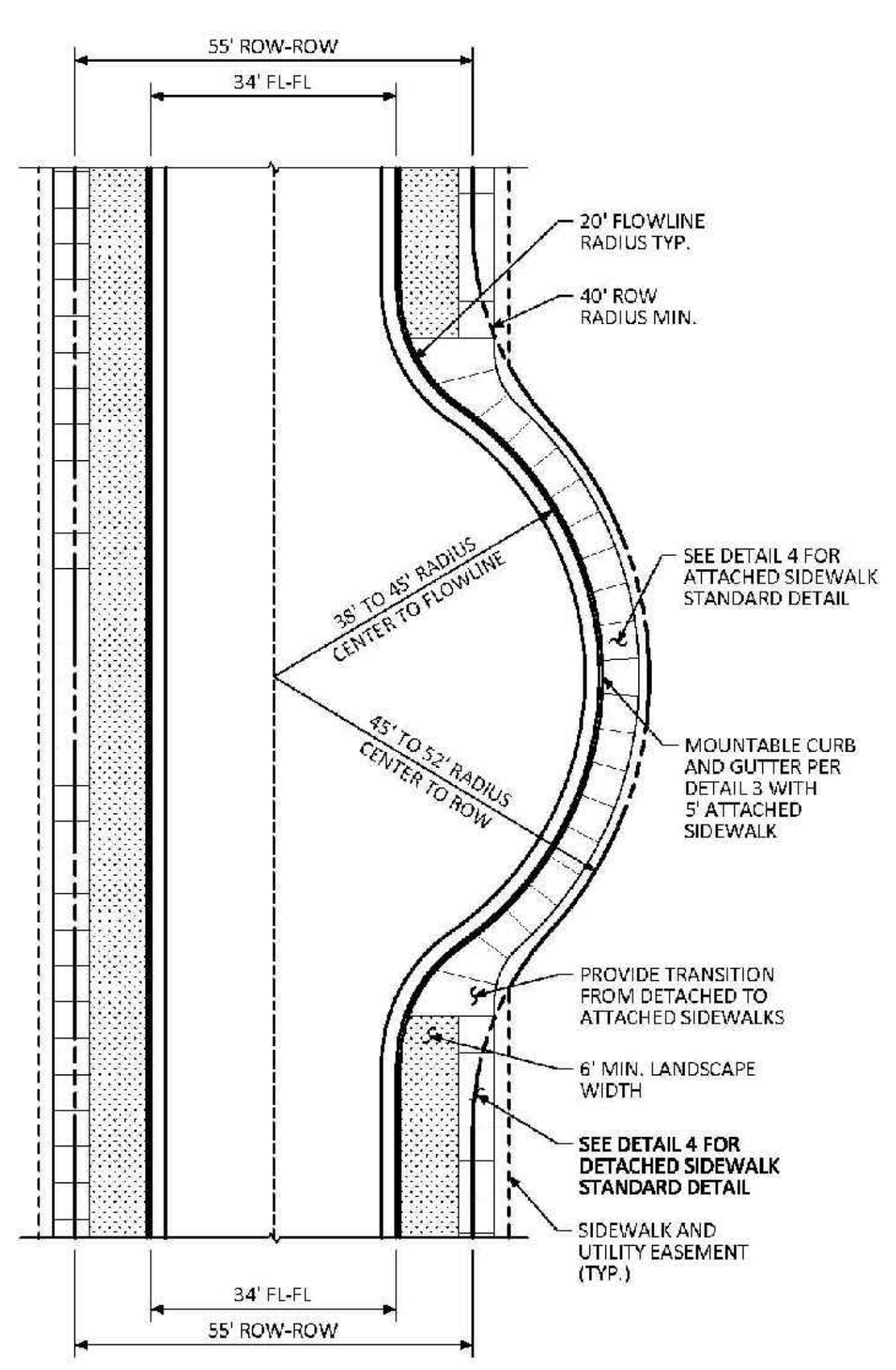

NO CHANGES ARE TO BE MADE TO THIS DRAWING WITHOUT WRITTEN PERMISSION OF THE TOWN OF PARKER.

Town of Parker COLORADO | RESIDENTIAL LOCAL KNUCKLE TYPICAL LAYOUT STANDARD DETAIL | DATE AUGUST 2014 | DETAIL 6 | 1 OF 1

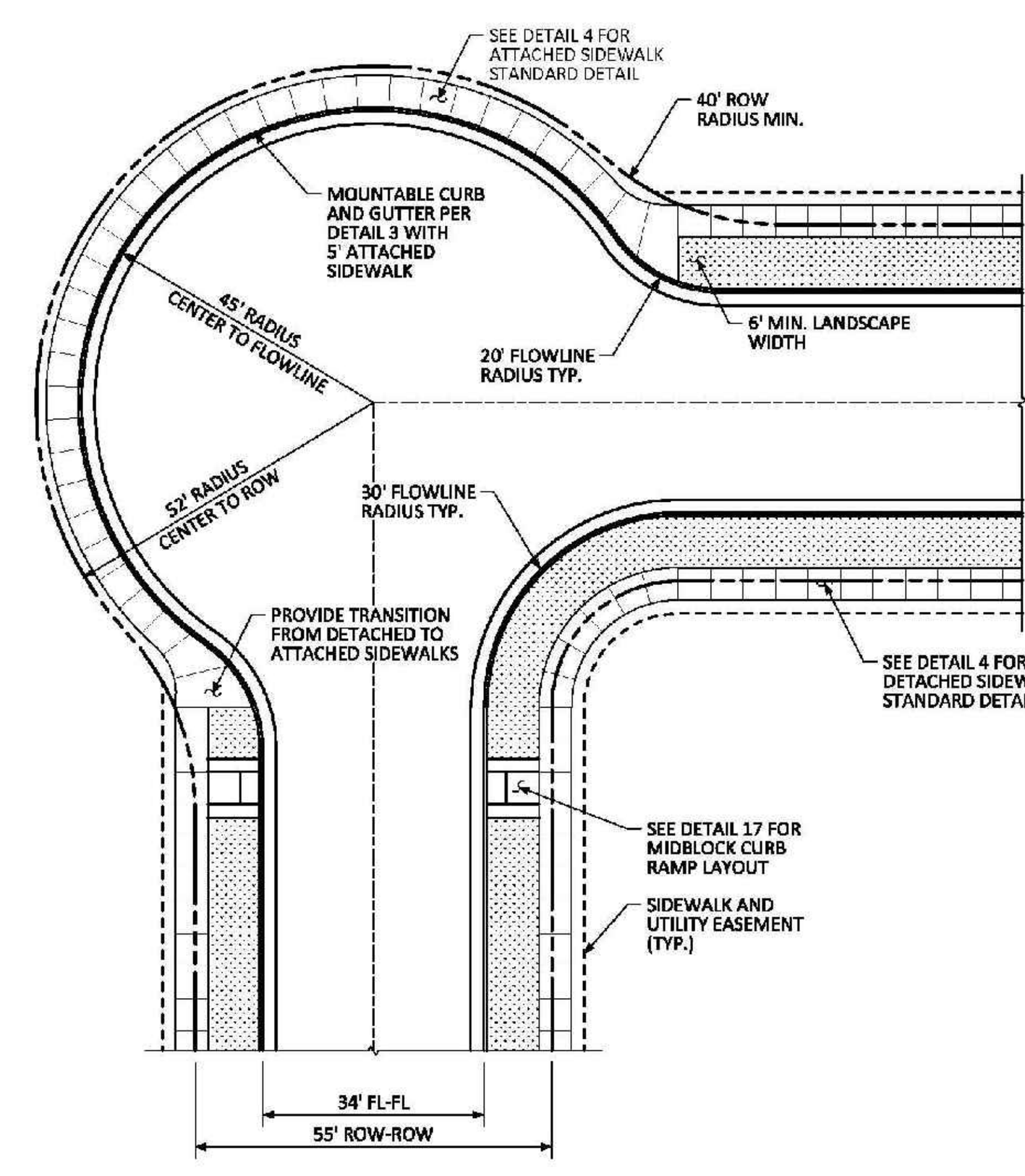

GENERAL NOTES

1. LOCATION AND TYPES OF ACTUAL RAMPS WILL BE DETERMINED ON A PROJECT SPECIFIC BASIS.
2. DRIVEWAY LOCATION(S) SHALL BE LOCATED TO AVOID CURB RAMPS.

NO CHANGES ARE TO BE MADE TO THIS DRAWING WITHOUT WRITTEN PERMISSION OF THE TOWN OF PARKER.

Town of Parker COLORADO | RESIDENTIAL LOCAL CORNER KNUCKLE TYPICAL LAYOUT STANDARD DETAIL | DATE AUGUST 2014 | DETAIL 7 | 1 OF 1

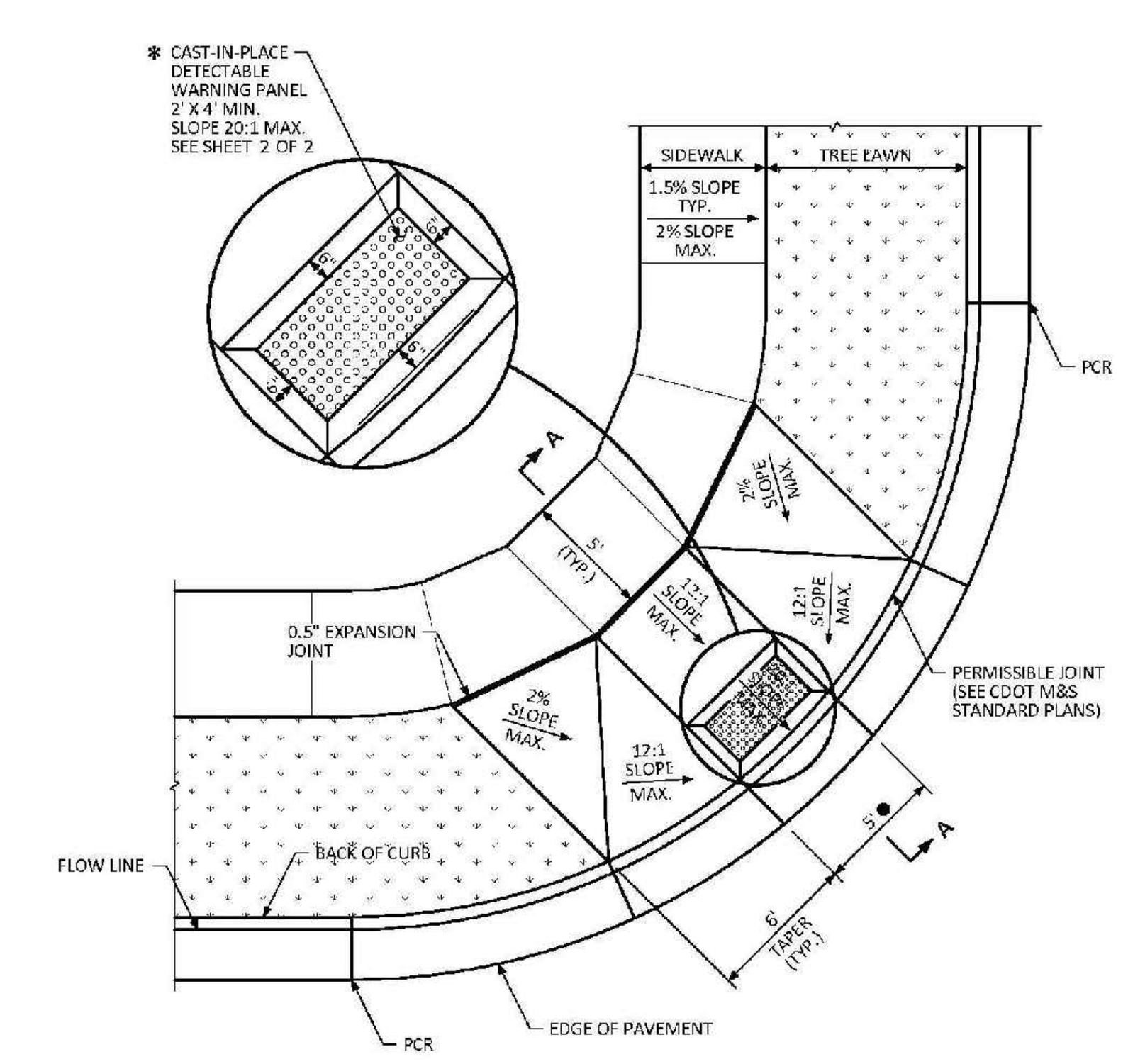

* DETECTABLE WARNINGS SHALL BE ONE OF THE PRODUCTS APPROVED FOR USE AS LISTED ON CDOT'S APPROVED LIST.

● FOR RESIDENTIAL COLLECTOR/COLLECTOR LAYOUT OR COLLECTOR/ARTERIAL LAYOUT, CURB RAMP SHALL BE 7' WIDE.

NO CHANGES ARE TO BE MADE TO THIS DRAWING WITHOUT WRITTEN PERMISSION OF THE TOWN OF PARKER.

Town of Parker COLORADO | DIAGONAL CURB RAMP (DETACHED SIDEWALK) LAYOUT STANDARD DETAIL | DATE AUGUST 2014 | DETAIL 15 | 1 OF 2

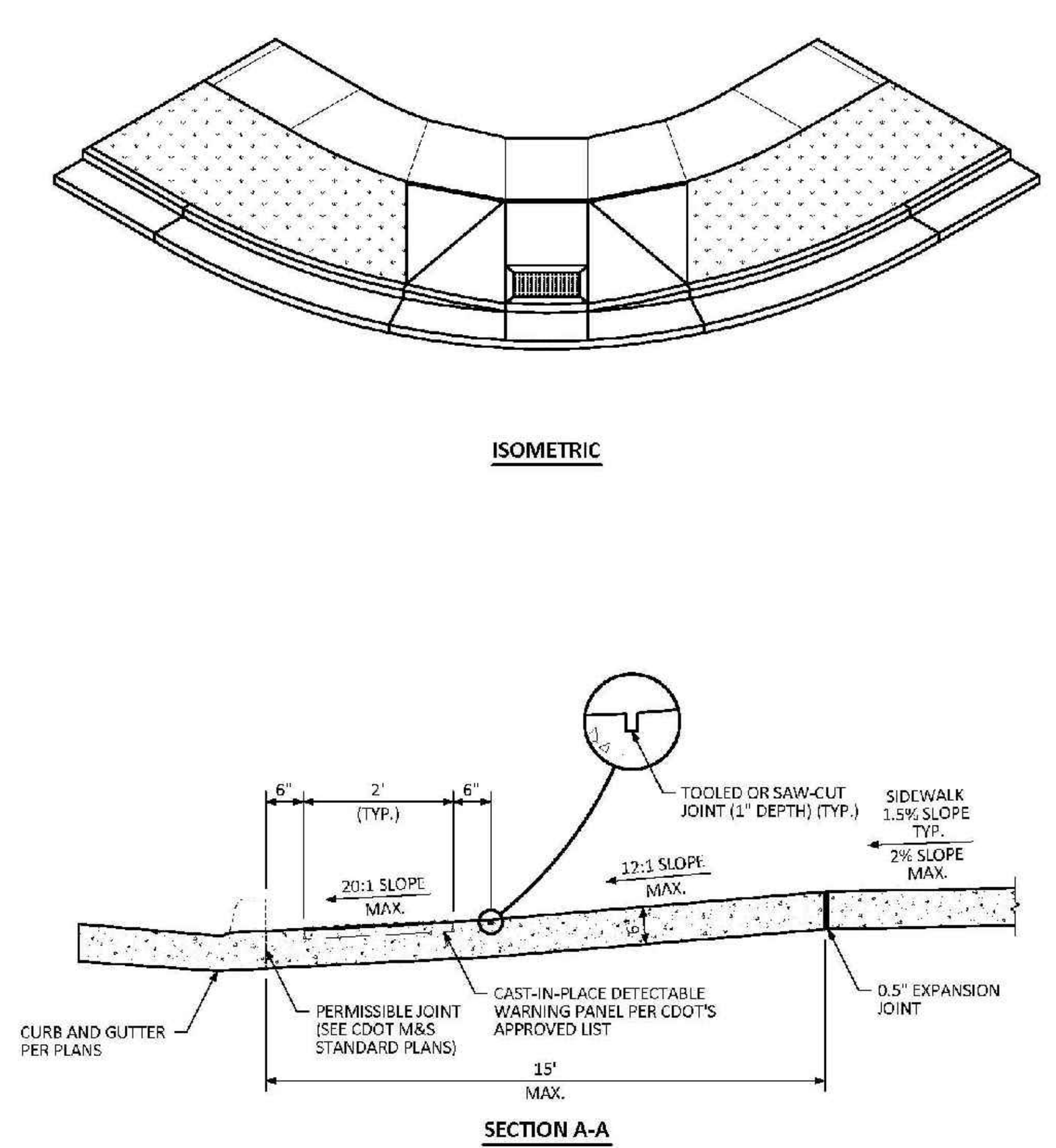

NO CHANGES ARE TO BE MADE TO THIS DRAWING WITHOUT WRITTEN PERMISSION OF THE TOWN OF PARKER.

Town of Parker COLORADO | DIAGONAL CURB RAMP LAYOUT STANDARD DETAIL | DATE AUGUST 2014 | DETAIL 15 | 2 OF 2

CALL 811
TWO WORKING DAYS
BEFORE YOU DIG
1-800-922-1987
UNCC UTILITY NOTIFICATION CENTER OF COLORADO

N:\PROJECTS\WESS RANCH\CAD\ENGINEERING\SHEET SETS\CD'S\F2\TOWN OF PARKER\F2 ROADWAY DETAILS.DWG, BRIANW, 2/27/2018 4:17 PM

CVL CONSULTANTS
10333 E. Dry Creek Rd.
Suite 240
Englewood, CO 80112
Tel: (720) 482-9526
Fax: (720) 482-9546

No.	Revisions	Date	Init.	Appr.	Date

HR 935 LLC
7353 South Alton Way
CENTENNIAL, CO 80112

TRAILS AT CROWFOOT
FILING 2 CONSTRUCTION DRAWINGS
ROADWAY DETAILS

DRAWN BY: JF	SCALE: AS SHOWN
CHECKED BY: JJJ	FILE NO: 8130283701
DATE: AUGUST 2017	

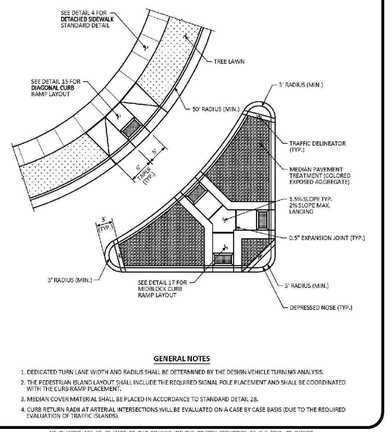

GENERAL NOTES

1. DEDICATED TURN LANE WIDTH AND RADIUS SHALL BE DETERMINED BY THE DESIGN VEHICLE TURNING ANALYSIS.
2. THE PEDESTRIAN ISLAND LAYOUT SHALL INCLUDE THE REQUIRED SIGNAL POLE PLACEMENT AND SHALL BE COORDINATED WITH THE CURB RAMP PLACEMENT.
3. MEDIAN COVER MATERIAL SHALL BE PLACED IN ACCORDANCE TO STANDARD DETAIL 28.
4. CURB RETURN RADII AT ARTERIAL INTERSECTIONS WILL BE EVALUATED ON A CASE BY CASE BASIS (DUE TO THE REQUIRED EVALUATION OF TRAFFIC ISLANDS).

NO CHANGES ARE TO BE MADE TO THIS DRAWING WITHOUT WRITTEN CONVERSION TO TOWN OF PARKER.

Town of Parker COLORADO	CURB RAMP ARTERIAL/ARTERIAL LAYOUT STANDARD DETAIL	DATE AUGUST 2014	DETAIL 16 1 OF 1

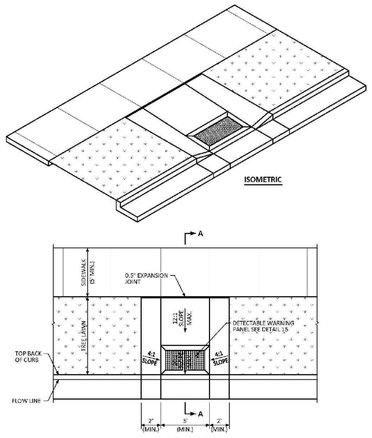

MIDBLOCK CURB RAMP

NO CHANGES ARE TO BE MADE TO THIS DRAWING WITHOUT WRITTEN CONVERSION TO TOWN OF PARKER.

Town of Parker COLORADO	MIDBLOCK CURB RAMP LAYOUT STANDARD DETAIL	DATE AUGUST 2014	DETAIL 17 1 OF 2

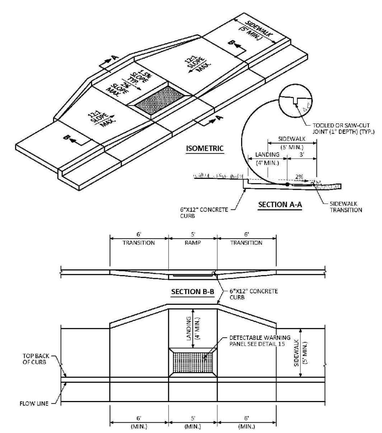

MIDBLOCK CURB RAMP

NO CHANGES ARE TO BE MADE TO THIS DRAWING WITHOUT WRITTEN CONVERSION TO TOWN OF PARKER.

Town of Parker COLORADO	MIDBLOCK CURB RAMP LAYOUT STANDARD DETAIL	DATE AUGUST 2014	DETAIL 17 2 OF 2

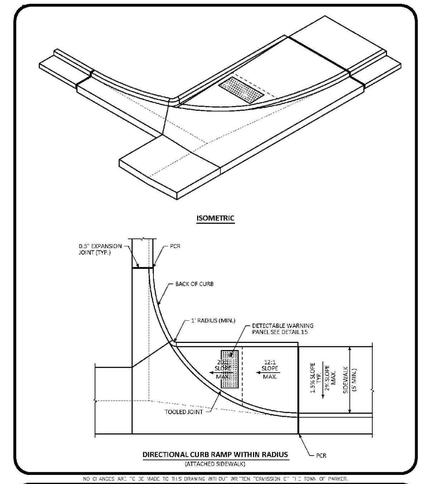

DIRECTIONAL CURB RAMP WITHIN RADIUS
(ATTACHED SIDEWALK)

NO CHANGES ARE TO BE MADE TO THIS DRAWING WITHOUT WRITTEN CONVERSION TO TOWN OF PARKER.

Town of Parker COLORADO	DIRECTIONAL CURB RAMP WITHIN RADIUS LAYOUT STANDARD DETAIL	DATE AUGUST 2014	DETAIL 18 1 OF 2

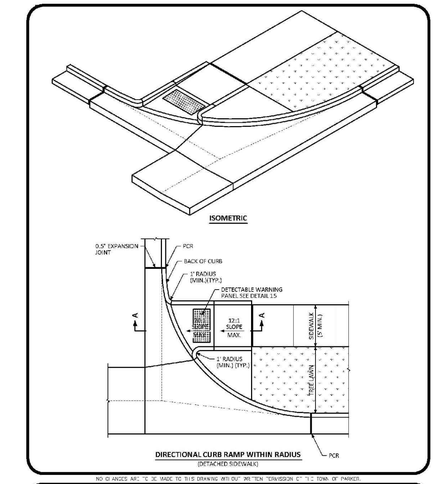

DIRECTIONAL CURB RAMP WITHIN RADIUS
(DETACHED SIDEWALK)

NO CHANGES ARE TO BE MADE TO THIS DRAWING WITHOUT WRITTEN CONVERSION TO TOWN OF PARKER.

Town of Parker COLORADO	DIRECTIONAL CURB RAMP WITHIN RADIUS LAYOUT STANDARD DETAIL	DATE AUGUST 2014	DETAIL 18 2 OF 2

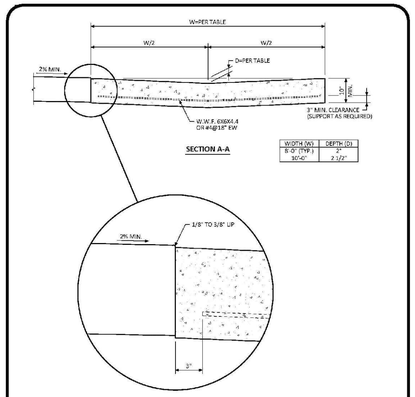

WIDTH (W)	DEPTH (D)
6'-0" (TYP.)	3'
30'-0"	2-1/2"

GENERAL NOTES

1. CONTRACTION JOINTS SHALL BE PROVIDED AT 10' MAXIMUM SPACING.

NO CHANGES ARE TO BE MADE TO THIS DRAWING WITHOUT WRITTEN CONVERSION TO TOWN OF PARKER.

Town of Parker COLORADO	CROSS PAN LAYOUT STANDARD DETAIL	DATE AUGUST 2014	DETAIL 19 1 OF 1

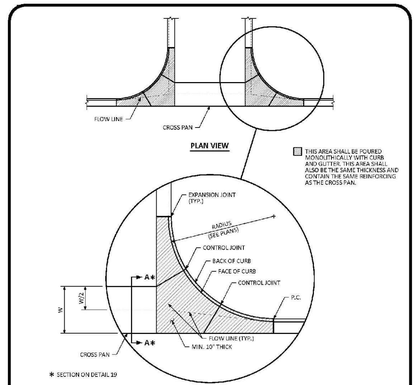

GENERAL NOTES

1. EXPANSION JOINTS SHALL BE SEALED IN ACCORDANCE WITH THE LATEST CDOT M&S STANDARD PLANS.
2. REINFORCING SHALL BE CONTINUOUS FROM CROSS PAN TO APRONS AND PLACED AS SHOWN IN STANDARD DETAIL 19.

NO CHANGES ARE TO BE MADE TO THIS DRAWING WITHOUT WRITTEN CONVERSION TO TOWN OF PARKER.

Town of Parker COLORADO	INTERSECTION CROSS PAN LAYOUT STANDARD DETAIL	DATE AUGUST 2014	DETAIL 20 1 OF 1

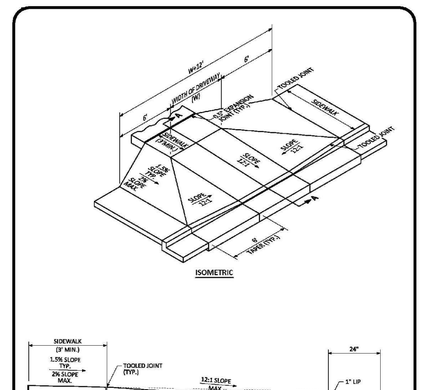

NO CHANGES ARE TO BE MADE TO THIS DRAWING WITHOUT WRITTEN CONVERSION TO TOWN OF PARKER.

Town of Parker COLORADO	COMMERCIAL DRIVEWAY WITH ATTACHED SIDEWALK STANDARD DETAIL	DATE AUGUST 2014	DETAIL 21 1 OF 2

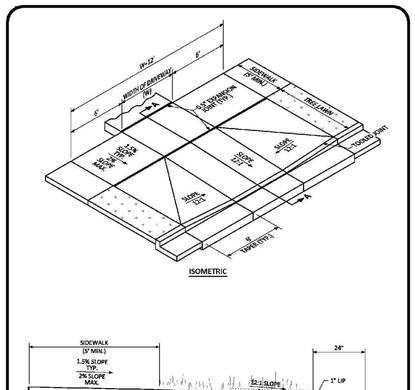

NO CHANGES ARE TO BE MADE TO THIS DRAWING WITHOUT WRITTEN CONVERSION TO TOWN OF PARKER.

Town of Parker COLORADO	COMMERCIAL DRIVEWAY WITH DETACHED SIDEWALK STANDARD DETAIL	DATE AUGUST 2014	DETAIL 21 2 OF 2

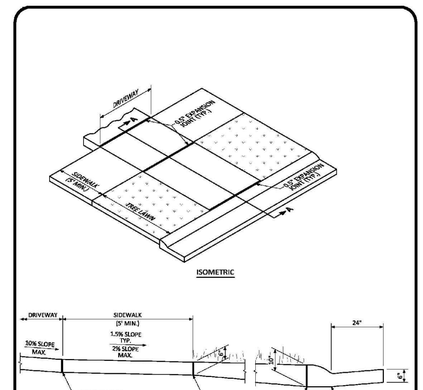

NO CHANGES ARE TO BE MADE TO THIS DRAWING WITHOUT WRITTEN CONVERSION TO TOWN OF PARKER.

Town of Parker COLORADO	RESIDENTIAL DRIVEWAY WITH 4" MOUNTABLE CURB LAYOUT STANDARD DETAIL	DATE AUGUST 2014	DETAIL 22 1 OF 1

CALL 811
TWO WORKING DAYS
BEFORE YOU DIG
1-800-922-1987
UNCC UTILITY NOTIFICATION CENTER OF COLORADO

N:\PROJECTS\HESS RANCH\CAD\ENGINEERING\SHEET SETS\CD'S\FZ\TOWN OF PARKER\FZ ROADWAY DETAILS.DWG, BRIANW, 2/27/2018 4:17 PM

No.	Revisions	Date	Init.	Appr.	Date

CVL CONSULTANTS
10333 E. Dry Creek Rd.
Suite 240
Englewood, CO 80112
Tel: (720) 482-9526
Fax: (720) 482-9546

HR 935 LLC
7353 South Alton Way
CENTENNIAL, CO 80112

TRAILS AT CROWFOOT
FILING 2 CONSTRUCTION DRAWINGS
ROADWAY DETAILS

DRAWN BY: JF		SCALE: AS SHOWN	
CHECKED BY: JJJ		FILE NO: 8130283701	
DATE: AUGUST 2017			

SHEET NUMBER 25

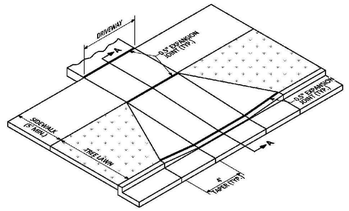

ISOMETRIC

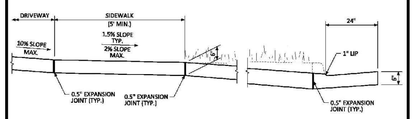

SECTION A-A

GENERAL NOTES

1. NO PARTIAL REMOVAL OF CURB HEAD WILL BE ALLOWED.

NO CHANGES ARE TO BE MADE TO THIS DRAWING WITHOUT WRITTEN PERMISSION OF TOWN OF PARKER.

Town of Parker COLORADO | RESIDENTIAL DRIVEWAY WITH 6" VERTICAL CURB & GUTTER LAYOUT STANDARD DETAIL | DATE AUGUST 2014 | DETAIL 23 | 1 OF 1

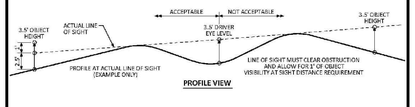

PROFILE VIEW

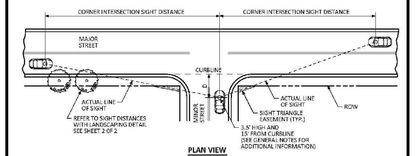

PLAN VIEW

POSTED SPEED MPH	CORNER INTERSECTION SIGHT DISTANCE
45	555'
40	500'
35	445'
30	390'
25	335'
20	280'

GENERAL NOTES

1. CORNER SIGHT DISTANCE MEASURED FROM A POINT ON THE MINOR STREET AT "B" OF 15 FEET BACK FROM EDGE OF THE MAJOR STREET PAVEMENT (FLOWLINE) AND MEASURED FROM HEIGHT OF EYE AT 3.5' ON THE MINOR STREET TO A HEIGHT OF OBJECT AT 3.5' ON THE MAJOR STREET.
2. AT LOCAL-LOCAL STREET INTERSECTIONS ONLY, THE "B" DISTANCE SHALL BE 10'.
3. INTERSECTION SIGHT DISTANCE ANALYSIS SHALL ACCOUNT FOR COMBINED HORIZONTAL & VERTICAL ALIGNMENTS.

NO CHANGES ARE TO BE MADE TO THIS DRAWING WITHOUT WRITTEN PERMISSION OF TOWN OF PARKER.

Town of Parker COLORADO | INTERSECTION SIGHT DISTANCE REQUIREMENTS STANDARD DETAIL | DATE AUGUST 2014 | DETAIL 25 | 1 OF 2

LOCAL STREETS

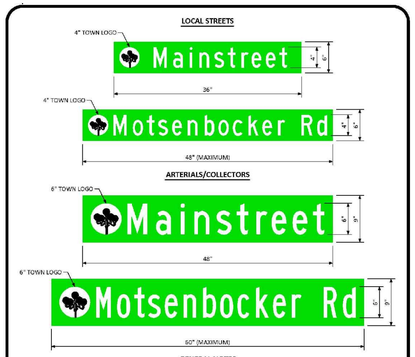

GENERAL NOTES

3. STREET NAME SIGNS SHALL BE ON EXTRUDED ALUMINUM BLANKS. ARTERIALS/COLLECTORS SHALL HAVE 6" HIGH PANELS. LOCALS MAY HAVE 6" HIGH PANELS. ARTERIAL/COLLECTOR SIZE BLANKS SHALL NOT EXCEED 60". LOCAL SIZE BLANKS SHALL NOT EXCEED 48".
4. SIGN POSTS FOR INSTALLING STREET NAME SIGNS SHALL BE 12 GAUGE New/S-Square Tube STEEL. FINISH TO BE HOT DIPPED-GALVANIZED (ASTM A-653 G90). SIZE OF POST TO BE NOMINAL 2" x 2".
5. SIGN MOUNTING HARDWARE TO BE ZINC OR CADMIUM PLATED.
6. SIGN SHEETING SHALL BE RETROFLECTORIZED AND APPLIED TO BOTH SIDES OF STREET NAME SIGN BLANK. PRIMARY SHEETING MATERIAL TO BE HIGH INTENSITY PRISMATIC WHITE WITH GREEN TRANSPARENT ELECTRO-CUT FILM. TOWN LAMP LOGO TO BE BLACK FILM ON WHITE SHEETING.
5. STREET NAME FONTS SHALL BE STANDARD HIGHWAY GOTHIC SERIES. TOTAL CHARACTERS INCLUDING SUFFIX SHALL NOT EXCEED 14.
6. MOUNTING HEIGHTS AND LOCATIONS TO BE PER MUTCD GUIDELINES OR AS DIRECTED BY THE TOWN.

NO CHANGES ARE TO BE MADE TO THIS DRAWING WITHOUT WRITTEN PERMISSION OF THE TOWN OF PARKER.

PARKER COLORADO | GROUND MOUNTED STREET NAME PANELS | DATE DECEMBER 2016 | DETAIL 32 | 1 OF 1

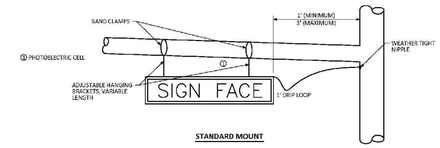

STANDARD MOUNT

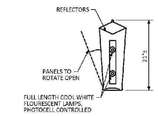

SIDE VIEW

NOTES

1. FINAL SIGN LAYOUT AND LETTERING DETAILS PER TOWN OF PARKER'S DIRECTION/APPROVAL.
2. SIGN TO BE DOUBLE-SIDED WITH WHITE PRINT ON GREEN BACKGROUND FOR STREET NAME AND LOGO.

LIGHTED SIGN TYPICAL LAYOUT

GENERAL NOTES

1. STREET NAME SIGN TO BE FREE-SWINGING OR LIMITED-SWINGING. SIGN FIXTURE AND PANELS SHALL WITHSTAND 90 MPH WIND LOADING, WITH STRUCTURAL REQUIREMENTS MEETING AASHTO "STANDARD SPECIFICATIONS FOR STRUCTURAL SUPPORTS FOR HIGHWAY SIGNS, LUMINAIRES AND TRAFFIC SIGNALS," LATEST EDITION.
2. HOUSING TO BE CONSTRUCTED OF ALUMINUM - PAINTED FEDERAL GREEN #14056 OR APPROVED EQUIVALENT.
3. NEOPRENE GASKETS SHALL BE INSTALLED BETWEEN THE SIGN PANEL FRAME AND FIXTURE HOUSING TO PREVENT WATER ENTRANCE. SCREENED WEEP HOLES SHALL BE PROVIDED ON HOUSING BUTTON FOR DRAINAGE.

NO CHANGES ARE TO BE MADE TO THIS DRAWING WITHOUT WRITTEN PERMISSION OF THE TOWN OF PARKER.

Town of Parker COLORADO | ILLUMINATED STREET NAME SIGN STANDARD SIGNAL DETAIL | DATE NOVEMBER 2012 | DETAIL 3 | 1 OF 1

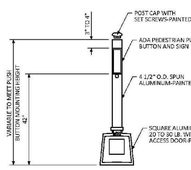

NOTE: PAINT SHALL BE FEDERAL GREEN #14056 OR APPROVED EQUIVALENT

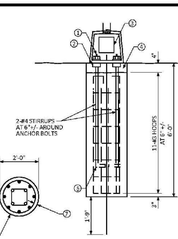

TYPICAL PEDESTRIAN PUSH BUTTON SIGN

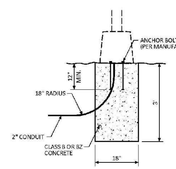

FOUNDATION DETAIL

PEDESTRIAN PUSH BUTTON POLE

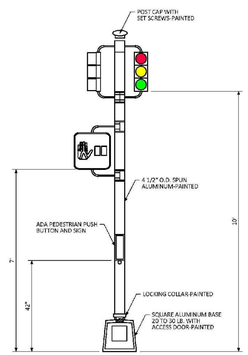

TYPICAL PEDESTAL POLE DETAIL

NO CHANGES ARE TO BE MADE TO THIS DRAWING WITHOUT WRITTEN PERMISSION OF THE TOWN OF PARKER.

Town of Parker COLORADO | PEDESTRIAN POLE STANDARD SIGNAL DETAIL | DATE NOVEMBER 2012 | DETAIL 4 | 1 OF 1

FOUNDATION NOTES

1. HEX NUTS
2. SQUARE NUTS
3. HAND HOLE SHALL BE PROVIDED
4. 6 IN. MIN. NON-SHRINKABLE GROUT OVER ROUGH FOUNDATION
5. INSTALL ANCHOR BOLTS (FURNISHED WITH POLES PER MANUFACTURER'S TEMPLATE PRINT (FURNISHED WITH DESIGN)
6. MINIMUM OVERLAP OF 12 IN. FOR TIE
7. 1-1/2" IN. CLEARANCE FOR HOOPS
8. 5/8 IN. X 8 FT., COPPER GROUND ROD 5 FT. 9 IN. (MIN) INTO EARTH BELOW FOUNDATION

GENERAL FOUNDATION NOTES

1. THE DESIGN IS ADAPTED FROM CDOT STANDARD PLAN S-614-1-1 AS RELEASED 07-04-2008. ALTERATIONS FROM CDOT DESIGN INCLUDE THE ELIMINATION OF THE PULLBOX AND CONDUIT, ADDITION OF 5/8 IN. COPPER GROUND ROD, AND INCREASE OF FOUNDATION DIAMETER TO 2'-0".
2. CONCRETE FOOTINGS FOR FLASHING BEACON INSTALLATIONS SHALL CONFORM TO "DRILLED CAISSONS" AND "STRUCTURAL CONCRETE" (CLASS "B2" CONCRETE, 60K STEEL REBAR).
3. CAISSON DESIGNS REQUIRE THAT THE CAISSON BE FOUNDED IN COMPACT SAND, CLAY OR SANDY CLAY. IF, BY VISUAL INSPECTION OF THE HOLE, OTHER MATTER IS PRESENT, THE CAISSON DESIGN SHALL BE MODIFIED AS DETERMINED BY THE ENGINEER.
4. ANCHOR BOLTS WILL BE SUPPLIED BY THE VENDOR.
5. GROUND ROD AND FOUNDATION REBAR SHALL BE SUPPLIED BY THE CONTRACTOR.

DESIGN DATA

THE DESIGNS HEREIN ASSUME THAT FLASHING BEACONS ARE INSTALLED WITHIN THE ROADWAY FRISM WITH THE FOLLOWING PARAMETERS:

SOIL DENSITY: γ = 130 LB./CU.FT.
SOIL COHESION = 750 LB./SQ.FT., FOR MEDIUM STIFF COHESIVE SOIL
SOIL ANGLE φ = 30° FOR MEDIUM DENSE COHESIONLESS SOIL
SF = 3.0 FOR FLEXURAL RESISTANCE

CONTACT THE ENGINEER IF THE FLASHING BEACON WILL NOT BE INSTALLED WITHIN THE ROADWAY PRISM IF ANY OF THE FOLLOWING SOIL CONDITIONS ARE ENCOUNTERED DURING DRILLING:

A) THE SOIL HAS A HIGH ORGANIC CONTENT OR CONSISTS OF SATURATED SILT AND CLAY.
B) THE SITE IS NOT SUPPORT THE WEIGHT OF THE DRILLING RIG.
C) THE FOUNDATION SOILS ARE NOT HOMOGENEOUS.
D) FIRM BEDROCK IS ENCOUNTERED.
E) A HIGH GROUNDWATER TABLE IS ENCOUNTERED.
F) LARGE BOULDERS ARE ENCOUNTERED.

FOOTING DESIGN IS BASED ON 100 MPH WIND LOAD ON A 48" X 48" DIAMOND SIGN PANEL MOUNTED 9' ABOVE THE GROUND, WITH A 24" X 24" RECTANGULAR PLAQUE UNDERNEATH AND A FLASHING BEACON 12" ABOVE. IF A SIGN CONFIGURATION IS PROPOSED THAT EXCEEDS THESE DIMENSIONS, THE FOOTING DESIGN MUST BE ENGINEERED AND SIGNED AND SEALED BY A COLORADO LICENSED P.E.

FOUNDATION

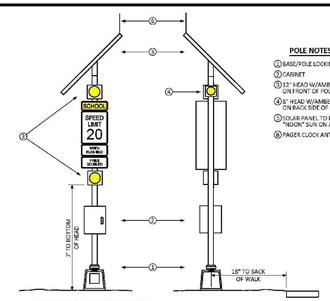

POLE NOTES

1. BASE/POLE LOCKING COLLAR
2. CABINET
3. 12" HEAD W/AMBER LED ON FRONT OF POLE
4. 8" HEAD W/AMBER LED ON BACK SIDE OF POLE
5. SOLAR PANEL TO BE ORIENTED TO "NOON" SUN ON A PER SITE BASIS
6. PAGER CLOCK ANTENNA

GENERAL POLE ASSEMBLY NOTES

1. MAJOR COMPONENTS FOR EACH INSTALLATION ARE TO BE APPROVED BY TOWN OF PARKER. THESE COMPONENTS INCLUDE:
   A) SOLAR PANEL/STORAGE BATTERIES
   B) 14' PELCO POLE - PAINTED
   C) PELCO SQUARE BASE - PAINTED
   D) LOCKING COLLAR FOR POLE TO BASE CONNECTION - PAINTED
   E) CABINET - PAINTED
   F) ELTEC CLOCK WITH WIRELESS COMMUNICATIONS PER TOWN REQUIREMENTS
   G) 2 12" POLYCARBONATE HEADS WITH AMBER LED AND MOUNTING HARDWARE (BLACK)
   H) 1 8" POLYCARBONATE HEAD WITH AMBER LED AND MOUNTING HARDWARE (BLACK)
   I) SCHOOL ZONE SIGN/WHEN FLASHING PLAQUE
2. MISCELLANEOUS EQUIPMENT OR SMALL PARTS NEEDED TO SECURE ALL HARDWARE WILL BE THE RESPONSIBILITY OF THE CONTRACTOR, UNLESS OTHERWISE NOTED.
3. CONTRACTOR SHALL COORDINATE START UP WITH TOWN OF PARKER.
4. POLE AND FLASHER ASSEMBLY SHALL BE PROPERLY GROUNDED TO FOUNDATION GROUND ROD BY THE CONTRACTOR.
5. PAINT SHALL BE FEDERAL GREEN #14056 OR APPROVED EQUIVALENT.
6. SIGN SIZES SHALL CONFORM TO THE MUTCD (LATEST TOWN ADOPTED VERSION).

POLE ASSEMBLY

NO CHANGES ARE TO BE MADE TO THIS DRAWING WITHOUT WRITTEN PERMISSION OF THE TOWN OF PARKER.

Town of Parker COLORADO | SCHOOL FLASHING BEACON STANDARD SIGNAL DETAIL | DATE NOVEMBER 2012 | DETAIL 6 | 1 OF 1

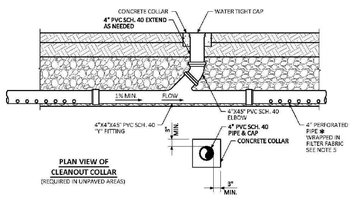

PLAN VIEW OF CLEANOUT COLLAR
(REQUIRED IN UNPAVED AREAS)

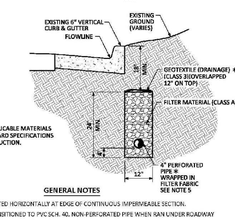

* SPECIFICATIONS FOR THESE APPLICABLE MATERIALS ARE LOCATED IN CDOT'S STANDARD SPECIFICATIONS FOR ROAD AND BRIDGE CONSTRUCTION.

GENERAL NOTES

1. TRENCH DRAIN SHALL BE LOCATED HORIZONTALLY AT EDGE OF CONTINUOUS IMPERVEABLE SECTION.
2. TRENCH DRAINS SHALL BE TRANSITIONED TO PVC SCH. 40, NON-PERFORATED PIPE WHEN RAN UNDER ROADWAY HARDSCAPES/INTERSECTIONS.
3. CLEANOUTS SHALL BE PROVIDED AT ALL JUNCTIONS, ANGLE POINTS AND SPACED MAX. OF 500' INTERVALS.
4. TRENCH DRAINS SHALL TIE INTO STORM MANHOLE OR INLETS.
5. PERFORATED PIPE MATERIAL SHALL CONSIST OF CONTECH A-2000 PERFORATED PIPE, SDR-26 PERFORATED PRESSURE PIPE, HDPE SCH. 40 PERFORATED PIPE, N-12 ADS PIPE OR APPROVED EQUAL.

NO CHANGES ARE TO BE MADE TO THIS DRAWING WITHOUT WRITTEN PERMISSION OF THE TOWN OF PARKER.

Town of Parker COLORADO | TRENCH DRAIN DETAIL SECTION STANDARD DETAIL | DATE AUGUST 2014 | DETAIL 31 | 1 OF 1

CALL 811
TWO WORKING DAYS
BEFORE YOU DIG
1-800-922-1987
UNCC UTILITY NOTIFICATION CENTER OF COLORADO

N:\PROJECTS\HESS RANCH\CAD\ENGINEERING\SHEET SETS\CD\SIF2\TOWN OF PARKER\FF2 ROADWAY DETAILS.DWG, BRIANW, 2/27/2018 4:17 PM

No.	Revisions	Date	Init.	Appr.	Date

CVL CONSULTANTS
10333 E. Dry Creek Rd.
Suite 240
Englewood, CO 80112
Tel: (720) 482-9526
Fax: (720) 482-9546

HR 935 LLC
7353 South Alton Way
CENTENNIAL, CO 80112

TRAILS AT CROWFOOT
FILING 2 CONSTRUCTION DRAWINGS
ROADWAY DETAILS

SCALE: AS SHOWN
FILE NO: 8130283701
DRAWN BY: JF
CHECKED BY: JJJ
DATE: AUGUST 2017
SHEET NUMBER 26

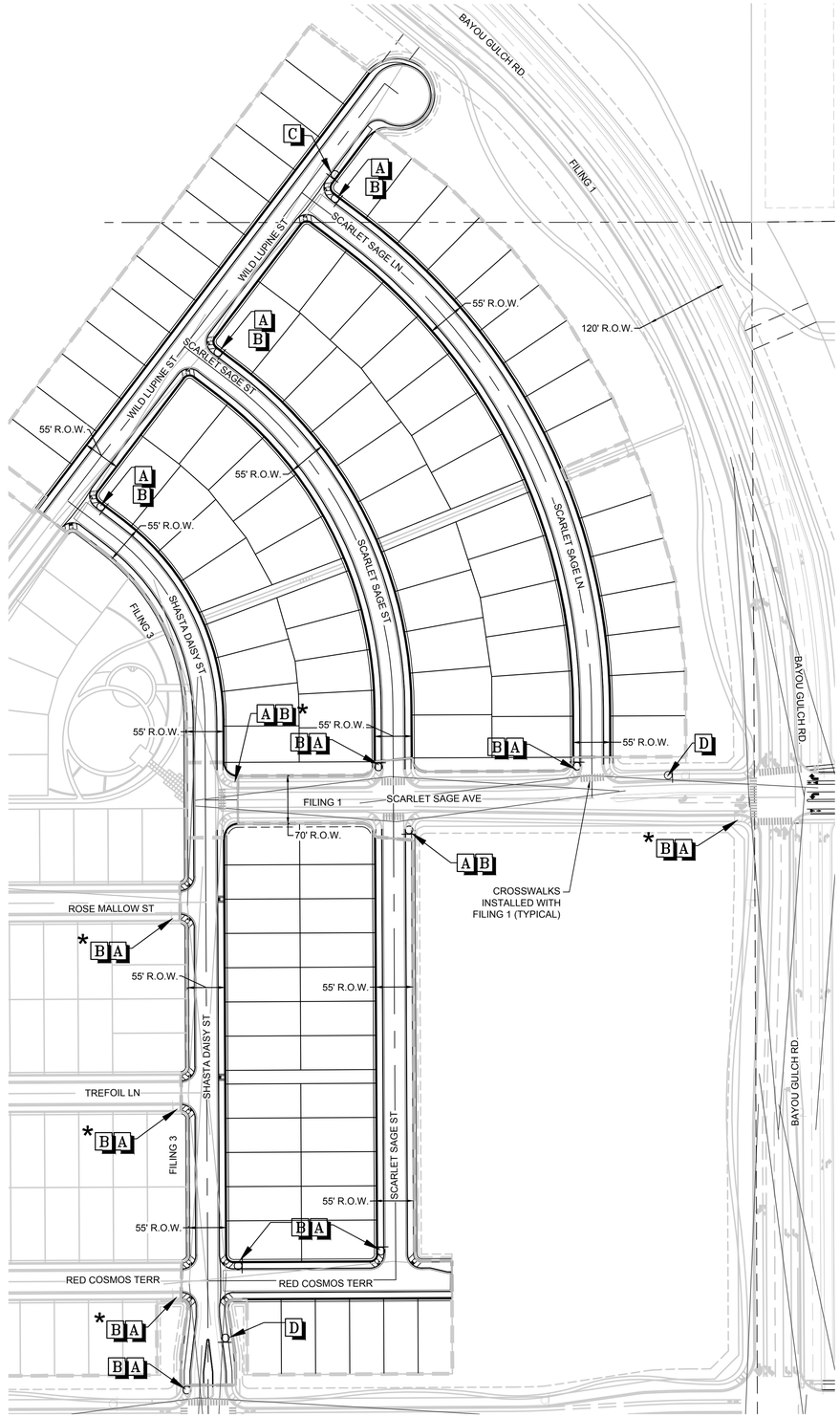

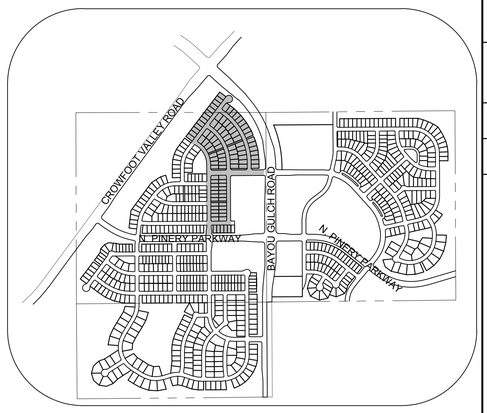

KEYMAP
N.T.S.

100 50 0 100 200
SCALE: 1" = 100'

LEGEND

A	STOP SIGN R1-1
B	STREET NAME SIGN D3
C	DEAD END SIGN W14-1
D	SPEED LIMIT SIGN R2-1
E	BIKE LANE SIGN R3-17
F	AHEAD SIGN R3-17A
G	ENDS SIGN R3-17B
H	YIELD SIGN R1-2
I	PEDESTRIAN TRAFFIC SIGN W11-2
J	SCHOOL CROSSING SIGN S1-1
*	TO BE INSTALLED IN OTHER FILING

BENCHMARK
DOUGLAS COUNTY CONTROL POINT KNOWN AS 1.060032, BEING A 3-1/4" ALUMINUM CAP, BEING LOCATED IN THE SOUTHWEST QUARTER OF SECTION 33, TOWNSHIP 6 SOUTH, RANGE 66 WEST OF THE SIXTH PRINCIPAL MERIDIAN, HAVING A PUBLISHED ELEVATION OF 1799.2870 METERS (5903.13 FEET) NAVD '88 DATUM.

BASIS OF BEARINGS:
THE EAST LINE OF THE NORTHEAST QUARTER OF SAID SECTION 9 BEING MONUMENTED AT THE NORTHEAST CORNER OF SAID SECTION 9 BY A 3-1/4" ALUMINUM CAP STAMPED LS 23053 AND AT THE EAST QUARTER CORNER OF SAID SECTION 9 BY A 2-1/2" ALUMINUM CAP STAMPED LS 6935 BEING CONSIDERED TO BEAR SOUTH 00°15'06" EAST, 2648.70 FEET.

PREPARED UNDER THE SUPERVISION OF

BRIAN P. WILSON
COLORADO P.E. 0050067

THE TOWN OF PARKER REVIEW CONSTITUTES GENERAL COMPLIANCE WITH THE TOWN'S STANDARDS AND APPROVED VARIANCES, SUBJECT TO THESE PLANS BEING STAMPED, SIGN, AND DATED BY THE PROFESSIONAL ENGINEER OF RECORD. REVIEW BY THE TOWN DOES NOT CONSTITUTE APPROVAL OF THE PLAN DESIGN OR ACCURACY AND CORRECTNESS OF ENGINEERING CALCULATIONS. ERRORS IN THE DESIGN OR CALCULATIONS REMAIN THE RESPONSIBILITY OF THE REGISTERED PROFESSIONAL ENGINEER WHOSE STAMP AND SIGNATURE ARE AFFIXED TO THIS DOCUMENT.

THIS REVIEW DOES NOT CONSTITUTE APPROVAL OF ANY PRIVATE ON-SITE IMPROVEMENTS WHICH MAY BE SHOWN. CONSTRUCTION CANNOT COMMENCE UNTIL ALL REQUIRED DRAINAGE/TRAFFIC REPORT(S), FINAL DEVELOPMENT PLAN(S), SPECIAL REVIEW(S), GRADING PERMIT, AND/OR OTHER PERMITS ARE COMPLETE, APPROVED AND ON FILE WITH THE TOWN OF PARKER.

TOWN OF PARKER, DIRECTOR OF ENGINEERING DATE

CALL 811
TWO WORKING DAYS
BEFORE YOU DIG
1-800-922-1987
UNCC UTILITY NOTIFICATION CENTER OF COLORADO

N:\PROJECTS\HESS RANCH\CAD\ENGINEERING\SHEET SETS\CD'S\F-2\TOWN OF PARKER\F2 SIGNAGE AND STRIPING.DWG, BRIANW, 2/27/2018 4:18 PM

No.	Revisions	Date	Init.	Appr.	Date

CVL CONSULTANTS
10333 E. Dry Creek Rd.
Suite 240
Englewood, CO 80112
Tel: (720) 482-9526
Fax: (720) 482-9546

HR 935 LLC
7353 South Alton Way
CENTENNIAL, CO 80112

TRAILS AT CROWFOOT
FILING 2 CONSTRUCTION DRAWINGS
SIGNAGE AND STRIPING

SCALE: AS SHOWN	FILE NO: 8130283701
DRAWN BY: JLR	CHECKED BY: JJJ
DATE: AUGUST 2017	

SHEET NUMBER 27