

TRAILS AT CROWFOOT

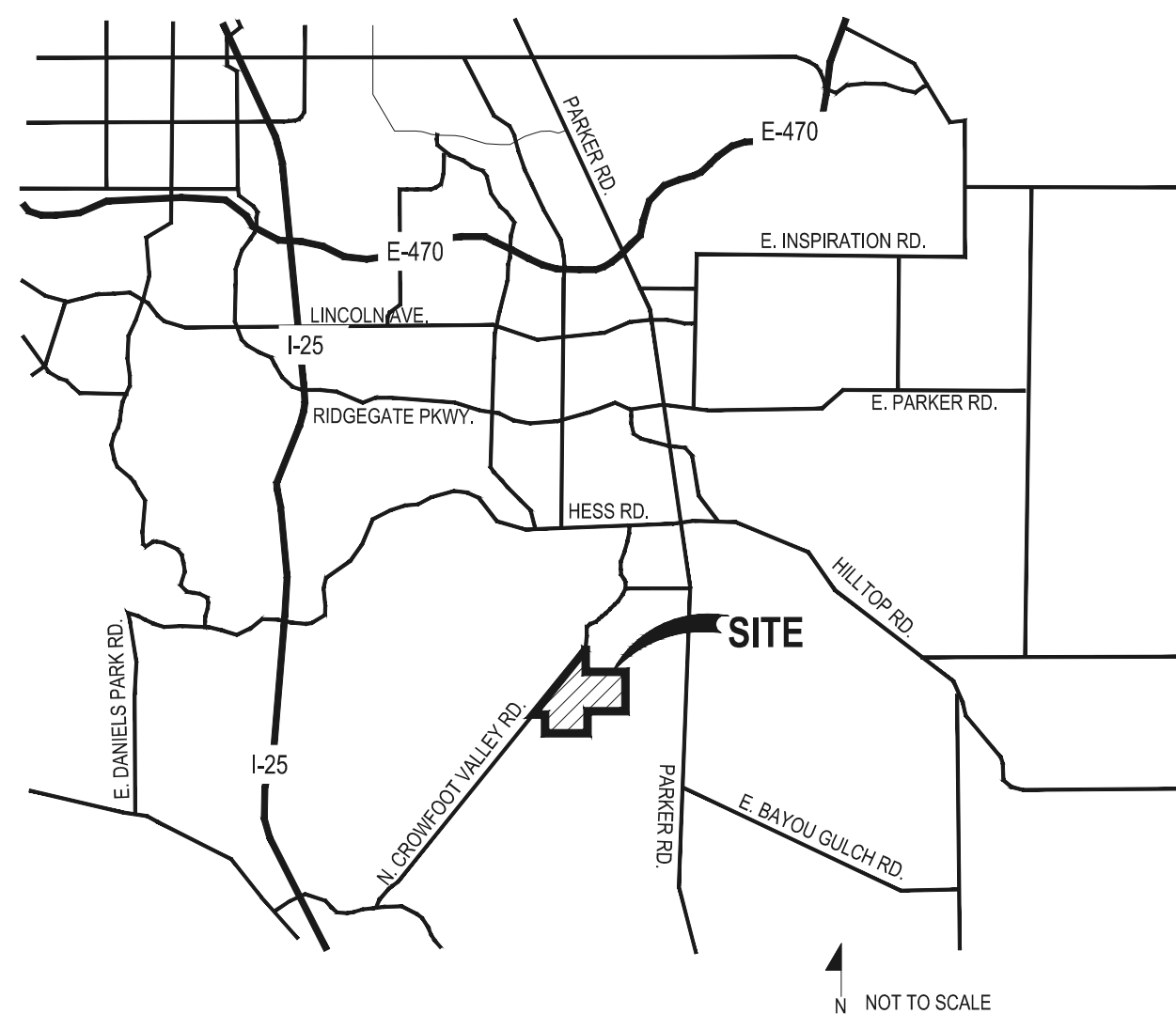
FILING NO. 3 FINAL LANDSCAPE PLAN



SHEET KEY

KEY MAP

VICINITY MAP



GENERAL NOTES

- DRAWINGS ARE INTENDED TO BE PRINTED ON 24 X 36 PAPER. PRINTING THESE DRAWINGS AT A DIFFERENT SIZE WILL IMPACT THE SCALE. VERIFY THE GRAPHIC SCALE BEFORE REFERENCING ANY MEASUREMENTS ON THESE SHEETS. THE RECIPIENT OF THESE DRAWINGS SHALL BE RESPONSIBLE FOR ANY ERRORS RESULTING FROM INCORRECT PRINTING, COPYING, OR ANY OTHER CHANGES THAT ALTER THE SCALE OF THE DRAWINGS.
- VERIFY ALL PLAN DIMENSIONS PRIOR TO START OF CONSTRUCTION. NOTIFY THE OWNER'S REPRESENTATIVE TO ADDRESS ANY QUESTIONS OR CLARIFY ANY DISCREPANCIES.
- WRITTEN DIMENSIONS TAKE PRECEDENCE OVER SCALED DIMENSIONS.
- SUBMIT A CHANGE ORDER FOR APPROVAL FOR ANY CHANGES TO WORK SCOPE RESULTING FROM FIELD CONDITIONS OR DIRECTION BY OWNER'S REPRESENTATIVE WHICH REQUIRE ADDITIONAL COST TO THE OWNER PRIOR TO PERFORMANCE OF WORK.
- THE CONTRACTOR SHALL PROVIDE A STAKED LAYOUT OF ALL SITE IMPROVEMENTS FOR INSPECTION BY THE OWNER'S REPRESENTATIVE AND MAKE MODIFICATIONS AS REQUIRED. ALL LAYOUT INFORMATION IS AVAILABLE IN DIGITAL FORMAT FOR USE BY THE CONTRACTOR.
- IF A GEOTECHNICAL SOILS REPORT IS NOT AVAILABLE AT THE TIME OF CONSTRUCTION, PCS GROUP, INC. RECOMMENDS A REPORT BE AUTHORIZED BY THE OWNER AND THAT ALL RECOMMENDATIONS OF THE REPORT ARE FOLLOWED DURING CONSTRUCTION.
- THE CONTRACTOR SHALL USE THESE CONTRACT DOCUMENTS AS A BASIS FOR THE BID. IF THE OWNER ELECTS TO PROVIDE A GEOTECHNICAL REPORT, THE CONTRACTOR SHALL REVIEW THE REPORT AND SUBMIT AN APPROPRIATE CHANGE ORDER TO THE OWNER'S REPRESENTATIVE IF ADDITIONAL COSTS ARE REQUESTED.
- CONTRACTOR SHALL CONFIRM THAT SITE CONDITIONS ARE SIMILAR TO THE PLANS WITHIN TOLERANCES STATED IN THE CONTRACT DOCUMENTS, AND SATISFACTORY TO THE CONTRACTOR PRIOR TO START OF WORK. SHOULD SITE CONDITIONS BE DIFFERENT THAN REPRESENTED ON THE PLANS OR UNSATISFACTORY TO THE CONTRACTOR, THE CONTRACTOR SHALL CONTACT THE OWNER'S REPRESENTATIVE FOR CLARIFICATION AND FURTHER DIRECTION.
- CONTRACTOR IS RESPONSIBLE TO PAY FOR, AND OBTAIN, ANY REQUIRED APPLICATIONS, PERMITTING, LICENSES, INSPECTIONS AND METERS ASSOCIATED WITH WORK.
- THE CONTRACTOR SHALL BE RESPONSIBLE FOR ANY FINES OR PENALTIES ASSESSED TO THE OWNER RELATING TO ANY VIOLATIONS OR NON-COMFORMANCE WITH THE PLANS, SPECIFICATIONS, CONTRACT DOCUMENTS, JURISDICTIONAL CODES AND REGULATORY AGENCIES.
- THE CONTRACTOR SHALL BE RESPONSIBLE FOR COORDINATION OF ALL UTILITY LOCATES PRIOR TO ANY EXCAVATION. NOTIFY OWNER'S REPRESENTATIVE IF EXISTING OR PROPOSED UTILITIES INTERFERE WITH THE ABILITY TO PERFORM WORK.
- UNLESS IDENTIFIED ON THE PLANS FOR DEMOLITION OR REMOVAL, THE CONTRACTOR IS RESPONSIBLE FOR THE COST TO REPAIR UTILITIES, ADJACENT OR EXISTING LANDSCAPE, ADJACENT OR EXISTING PAVING, OR ANY PUBLIC AND PRIVATE PROPERTY THAT IS DAMAGED BY THE CONTRACTOR OR THEIR SUBCONTRACTOR'S OPERATIONS DURING INSTALLATION, ESTABLISHMENT OR DURING THE SPECIFIED MAINTENANCE PERIOD. ALL DAMAGES SHALL BE REPAIRED TO PRE-CONSTRUCTION CONDITIONS AS DETERMINED BY THE OWNER'S REPRESENTATIVE. CONTRACTOR SHALL BE RESPONSIBLE FOR LOGGING ANY DAMAGES PRIOR TO START OF CONSTRUCTION AND DURING THE CONTRACT PERIOD.
- ANY AREAS OR IMPROVEMENTS DISTURBED OUTSIDE WORK AREA LIMITS SHALL BE RETURNED TO THEIR ORIGINAL CONDITION AT THE CONTRACTOR'S EXPENSE. IN THE EVENT THE CONTRACTOR REQUIRES A MODIFICATION TO THE CONSTRUCTION LIMITS, WRITTEN PERMISSION MUST BE OBTAINED FROM THE OWNER'S REPRESENTATIVE PRIOR TO ANY DISTURBANCE OUTSIDE OF THE LIMITS OF WORK.
- THE CONTRACTOR SHALL BE RESPONSIBLE FOR THE REPAIR OF ANY OF THEIR TRENCHES OR EXCAVATIONS THAT SETTLE.
- THE CONTRACTOR SHALL BE RESPONSIBLE TO PREPARE AND SUBMIT A TRAFFIC CONTROL PLAN TO THE APPROPRIATE JURISDICTIONAL AGENCIES AND THE OWNER'S REPRESENTATIVE IF THEIR WORK AND OPERATIONS AFFECT OR IMPACT THE PUBLIC RIGHTS-OF-WAY. OBTAIN APPROVAL PRIOR TO ANY WORK WHICH AFFECTS OR IMPACTS THE PUBLIC RIGHTS-OF-WAY. THE CONTRACTOR SHALL BE RESPONSIBLE FOR ANY FINES OR PENALTIES ASSESSED TO THE OWNER RELATING TO THIS REQUIREMENT DURING THE CONTRACT PERIOD.
- SIGHT TRIANGLES AND SIGHT LINES SHALL REMAIN UNOBSTRUCTED BY EQUIPMENT, CONSTRUCTION MATERIALS, PLANT MATERIAL OR ANY OTHER VISUAL OBSTACLE DURING THE CONTRACT PERIOD AND AT MATURITY OF PLANTS PER LOCAL JURISDICTIONAL REQUIREMENTS. NO PLANT MATERIAL OTHER THAN GROUND COVER IS ALLOWED TO BE PLANTED ADJACENT TO FIRE HYDRANTS AS STIPULATED BY JURISDICTIONAL REQUIREMENTS.
- COORDINATE SITE ACCESS, STAGING, STORAGE AND CLEAN OUT AREAS WITH OWNER'S REPRESENTATIVE. CONTRACTOR IS RESPONSIBLE FOR PROVIDING TEMPORARY SAFETY FENCING AND BARRIERS AROUND ALL IMPROVEMENTS SUCH AS WALLS, PLAY STRUCTURES, EXCAVATIONS, ETC. ASSOCIATED WITH THEIR WORK UNTIL SUCH FACILITIES ARE COMPLETELY INSTALLED PER THE PLANS, SPECIFICATIONS AND MANUFACTURERS' RECOMMENDATIONS.
- CONTRACTOR SHALL BE RESPONSIBLE FOR PROTECTION OF THEIR MATERIAL STOCKPILES CONCRETE IN THE STORM SEWER IS PROHIBITED.
- THE CONTRACTOR SHALL KNOW, UNDERSTAND AND ABIDE BY ANY STORM WATER POLLUTION PREVENTION PLAN (SWPPP) ASSOCIATED WITH THE SITE. IF A STORM WATER POLLUTION PREVENTION PLAN IS NOT PROVIDED BY THE OWNER'S REPRESENTATIVE, REQUEST A COPY BEFORE PERFORMANCE OF ANY SITE WORK.
- CONTRACTOR SHALL MAINTAIN ANY STORM WATER MANAGEMENT FACILITIES THAT EXIST ON SITE FOR FULL FUNCTIONALITY. THE CONTRACTOR SHALL INSTALL AND MAINTAIN ANY NEW STORM WATER MANAGEMENT FACILITIES THAT ARE IDENTIFIED IN THE SCOPE OF WORK TO FULL FUNCTIONALITY. THE CONTRACTOR SHALL BE RESPONSIBLE FOR ANY FINES OR PENALTIES ASSESSED TO THE OWNER FOR FAILURE TO MAINTAIN STORM WATER MANAGEMENT FACILITIES DURING THE CONTRACT PERIOD.
- THE CONTRACTOR SHALL PREVENT SEDIMENT, DEBRIS AND ALL OTHER POLLUTANTS FROM EXITING THE SITE OR ENTERING THE STORM SEWER SYSTEM DURING ALL DEMOLITION OR CONSTRUCTION OPERATIONS THAT ARE PART OF THIS PROJECT. THE CONTRACTOR SHALL BE RESPONSIBLE FOR ANY FINES OR PENALTIES ASSESSED TO THE OWNER RELATING TO THESE REQUIREMENTS DURING THEIR CONTRACTED COURSE OF WORK.
- THE CONTRACTOR SHALL BE RESPONSIBLE TO PREVENT ANY IMPACTS TO ADJACENT WATERWAYS, WETLANDS, OR OTHER ENVIRONMENTALLY SENSITIVE AREAS RESULTING FROM WORK DONE AS PART OF THIS PROJECT. THE CONTRACTOR SHALL BE RESPONSIBLE FOR ANY FINES OR PENALTIES ASSESSED TO THE OWNER RELATING TO THESE REQUIREMENTS.
- THE CONTRACTOR AND OR THEIR AUTHORIZED AGENTS SHALL INSURE THAT ALL LOADS OF CONSTRUCTION MATERIAL IMPORTED TO OR EXPORTED FROM THE PROJECT SITE SHALL BE PROPERLY COVERED TO PREVENT LOSS OF MATERIAL DURING TRANSPORT. TRANSPORTATION METHODS ON PUBLIC RIGHT-OF-WAYS SHALL CONFORM TO JURISDICTIONAL REQUIREMENTS. THE CONTRACTOR SHALL BE RESPONSIBLE FOR ANY FINES OR PENALTIES ASSESSED TO THE OWNER RELATING TO THESE REQUIREMENTS.
- THE CLEANING OF EQUIPMENT IS PROHIBITED AT THE JOB SITE UNLESS AUTHORIZED BY THE OWNER'S REPRESENTATIVE IN A DESIGNATED AREA. THE DISCHARGE OF WATER, WASTE CONCRETE, POLLUTANTS, OR OTHER MATERIALS SHALL ONLY OCCUR IN AREAS DESIGNED FOR SUCH USE AND APPROVED BY THE OWNER'S REPRESENTATIVE.

SYMBOLS & ABBREVIATIONS

AC = ACRE	EXP. = EXPANSION	O.C. = ON CENTER	NOTE IDENTIFICATION
APPROXIMATE = APPROX.	E.W. = EACH WAY	O.D. = OUTSIDE DIAMETER	DEMOLITION NOTE
B&B = BALL AND BURLAP	F.F. = FINISH FLOOR	P.O.B. = POINT OF BEGINNING	CONSTRUCTION NOTE
BOC = BACK OF CURB	F.G. = FINISH GRADE	P.O.C. = POINT OF CONNECTION	
B.M. = BENCH MARK	FIN. = FINISH	P.V.C. = POLYVINYL CHLORIDE	
BUDG. = BUILDING	F.H. = FIRE HYDRANT	PIPE	
B.S. = BOTTOM OF STAIR	FL = FLOW LINE	PL = PROPERTY LINE	
B.W. = BOTTOM OF WALL	FTG. = FOOTING	R = RADIUS	
CAL. = CALIPER	FT. = FEET	R.C.P. = REINFORCED CONCRETE PIPE	
C.B. = CATCH BASIN	GA. = GAUGE	R.O.W. = RIGHT OF WAY	
CL CATCH BASIN CENTER LINE	GALV. = GALVANIZED	REQD. = REQUIRED	
C.O. = CLEANOUT	H.W. = HEAD WALL	REINF. = REINFORCED	
COL. = COLUMN	H.P. = HIGH POINT	SHT. = SHEET	
CONC. = CONCRETE	HORIZ. = HORIZON	SPEC. = SPECIFICATIONS	
CONT. = CONTINUOUS	I.D. = INNER DIAMETER	SQ. = SQUARE	
CONTR. = CONTRACTOR	IN. = INCH	S.F. = SQUARE FEET	
C.F. = CUBIC FEET	IN.V. = INVERT	S.V. = SQUARE YARD	
C.Y. = CUBIC YARD	L.P. = LOW POINT	S.S. = STAINLESS STEEL	
DET. = DETAIL	L.F. = LINEAR FEET	T.C. = TOP OF CURB	
DIM. = DIMENSION	MAX. = MAXIMUM	T.S. = TOP OF STAIR	
DIA. = DIAMETER	M.H. = MAN HOLE	T.W. = TOP OF WALL	
DWG. = DRAWING	MIN. = MINIMUM	TYP. = TYPICAL	
EA. = EACH	MISC. = MISCELLANEOUS	VERT. = VERTICAL	
ELEV. = ELEVATION	N.I.C. = NOT IN CONTRACT	W/O = WITH OUT	
EXIST. = EXISTING	N.T.S. = NOT TO SCALE	W.W.M. = WOVEN WIRE MESH	
E.P. = EDGE OF PAVING			

DETAIL SECTION IDENTIFICATION	SECTION DESIGNATION
SHEET NUMBER	

SHEET INDEX	
Sheet Number	Sheet Title
L0.0	LANDSCAPE COVER SHEET
L0.1	LANDSCAPE NOTES & PLANT SCHEDULE
L1.0	OVERALL LANDSCAPE PLAN
L1.1	LANDSCAPE PLAN
L1.2	LANDSCAPE PLAN
L1.3	LANDSCAPE PLAN
L1.4	PARK LAYOUT ENLARGEMENT
L1.5	PARK GRADING ENLARGEMENT
L2.0	SITE & LANDSCAPE DETAILS
L2.1	SITE & LANDSCAPE DETAILS
L2.2	SITE & LANDSCAPE DETAILS
L2.3	SITE & LANDSCAPE DETAILS
IR 1.0	IRRIGATION LEGEND & NOTES
IR 1.1	IRRIGATION DESIGN
IR 2.1	IRRIGATION DETAILS

OWNER / DEVELOPER

ESX MANAGEMENT
7353 SOUTH ALTON WAY
CENTENNIAL, CO 80112

PLANNER / LANDSCAPE ARCHITECT

people creating spaces
pcs group inc. www.pcsgroupco.com
#3, B-180 Independence plaza
1007 14th street, denver co 80265
1 303.531.4905, f 303.531.4908

CIVIL ENGINEER

10333 E. DRY CREEK RD. #240
ENGLEWOOD, CO 80112
720-482-9526

Prepared For

ESX MANAGEMENT
7353 SOUTH ALTON WAY
CENTENNIAL, CO 80112

Land Planning

people creating spaces

pcs group inc. www.pcsgroupco.com
#3, B-180 Independence plaza
1007 14th street, denver co 80265
1 303.531.4905, f 303.531.4908

Engineering

10333 E. DRY CREEK RD. #240
ENGLEWOOD, CO 80112
720-482-9526

TRAILS AT CROWFOOT
FILING NO. 3
PARKER, COLORADO
FINAL LANDSCAPE PLANS

Drawn by: JMI, BEM, GG
Checked by: PCS STAFF
Submitted Date: 04.18.2017
Date: 12.15.2017
Know what's below. Call before you dig. 811 3.2.2018

Sheet Name
LANDSCAPE COVER SHEET

Sheet Number

L0.0

LANDSCAPE NOTES

- SITE PREP**
- LANDSCAPE CONTRACTOR TO REFERENCE CIVIL ENGINEERING DRAWINGS REGARDING DRAINAGE AND EROSION CONTROL NOTES, DETAILS AND PROCEDURES.
 - ALL WORK SHALL CONFORM TO LOCAL MUNICIPAL CODES. ALL WORK SHALL BE IN ACCORDANCE WITH OSHA CODES AND STANDARDS. NOTHING INDICATED ON THE LANDSCAPE DRAWINGS SHALL RELIEVE THE CONTRACTOR FROM COMPLYING WITH ANY APPROPRIATE SAFETY REGULATIONS.
 - ALL UTILITY EASEMENTS SHALL REMAIN UNOBSTRUCTED AND FULLY ACCESSIBLE ALONG THEIR ENTIRE LENGTH FOR USE OF MAINTENANCE EQUIPMENT ENTRY.
 - SEE CIVIL ENGINEER'S DRAWINGS FOR GRADING AND DRAINAGE, EROSION CONTROL, PAVING AND SLEEVES, UTILITIES, AND OTHER ENGINEERED DETAILS.
 - CONTRACTOR SHALL ENSURE POSITIVE DRAINAGE AWAY FROM ALL STRUCTURES.
 - A PRE-CONSTRUCTION MEETING MAY BE REQUIRED BETWEEN THE LANDSCAPE CONTRACTOR, PROPERTY OWNER AND LANDSCAPE ARCHITECT BEFORE START OF CONSTRUCTION.
 - CONTRACTOR SHALL MINIMIZE ALL DISTURBANCE TO NON-IMPACTED AREAS.
 - SITE MUST BE CLEAN AND FREE OF ALL CONSTRUCTION DEBRIS BEFORE FINAL ACCEPTANCE.
 - CONTRACTOR IS RESPONSIBLE FOR SETUP OF BARRICADES, WARNING SIGNAGE, OR OTHER PROTECTIVE DEVICES IF ANY EXCAVATIONS ARE LEFT EXPOSED AFTER ON-SITE WORK HOURS.
 - IT IS THE CONTRACTOR'S RESPONSIBILITY TO ACQUIRE ALL NECESSARY PERMITS FOR CONSTRUCTION WORK WITHIN THE LOCAL JURISDICTION. A SEPARATE LANDSCAPE CONSTRUCTION PERMIT IS REQUIRED AND USE AND SALES TAX WILL BE COLLECTED. WATER CONNECTION FEES ARE TO BE PAID PRIOR TO THE METER SETTING. A BACK FLOW PERMIT AND INSPECTION IS REQUIRED PRIOR TO THE METER BEING INSTALLED IN THE VAULT.
 - TOPSOIL IS TO BE STRIPPED & STOCKPILED ON-SITE FOR LATER USE.
 - CONTRACTOR IS RESPONSIBLE FOR REPLACEMENT OF ANY EXISTING OR NEW SITE IMPROVEMENTS DISTURBED OR DAMAGED DUE TO THEIR OPERATIONS. DAMAGED MATERIALS SHALL BE REPLACED/REPAIRED TO ITS PRIOR CONDITION.
 - LOCATE ALL UTILITIES PRIOR TO ANY DIGGING OR LANDSCAPE PLANTING. CONTRACTOR SHALL HAND DIG ALL PLANTING PITS ADJACENT TO UTILITIES. IF UTILITIES ARE DAMAGED, REPAIRS SHALL BE MADE AT THE CONTRACTOR'S EXPENSE.
 - PRIOR TO INSTALLATION OF PLANT MATERIALS, AREAS THAT HAVE BEEN COMPACTED OR DISTURBED BY CONSTRUCTION ACTIVITY SHALL BE THOROUGHLY LOOSENEED & AMENDED.
 - ALL LANDSCAPE AREAS SHALL RECEIVE SOIL AMENDMENT ROTOTILLED AT A MIN. 8" DEPTH AT A RATE OF 4 CUBIC YARDS PER 1,000 SF.
 - CONTRACTOR SHALL SUBMIT SOIL AMENDMENT SPECIFICATIONS FOR APPROVAL PRIOR TO INSTALLATION.
 - THE LANDSCAPE CONTRACTOR SHALL BE RESPONSIBLE FOR ENSURING POSITIVE DRAINAGE EXISTS IN ALL LANDSCAPE AREAS. SURFACE DRAINAGE ON LANDSCAPE AREAS SHALL NOT FLOW TOWARD STRUCTURES AND FOUNDATIONS. MAINTAIN SLOPE AWAY FROM FOUNDATIONS PER THE GEOTECH REPORT RECOMMENDATIONS. ALL LANDSCAPE AREAS BETWEEN WALKS AND CURBS SHALL DRAIN FREELY TO THE CURB UNLESS OTHERWISE IDENTIFIED ON THE GRADING PLAN. IN NO CASE SHALL THE GRADE, TURF PATCH, OR OTHER LANDSCAPE MATERIALS DAM WATER AGAINST WALKS. MINIMUM SLOPES ON LANDSCAPE AREAS SHALL BE 2%, MAXIMUM SLOPE SHALL BE 25% UNLESS SPECIFICALLY IDENTIFIED ON THE PLANS OR APPROVED BY LANDSCAPE ARCHITECT.
- TURF, PLANT & GROUND COVER MATERIAL**
- ANY SUBSTITUTION OR ALTERATION OF PLANT OR LANDSCAPE MATERIALS IN LOCATION, SPECIES, TYPE, ETC. SHALL BE ALLOWED ONLY WITH APPROVAL OF THE LANDSCAPE ARCHITECT. OVERALL PLANT QUANTITY AND QUALITY TO BE CONSISTENT WITH APPROVED PLANS.
 - ALL PLANT MATERIALS SHALL BE IN ACCORDANCE WITH AAN SPECIFICATIONS FOR NUMBER ONE GRADE.
 - PROPOSED TREE LOCATIONS SHALL HAVE A MINIMUM SEPARATION OF 4' BETWEEN WATER OR SEWER SERVICE LINES AND A MINIMUM SEPARATION OF 10' BETWEEN WATER OR SEWER MAIN LINES. PROPOSED TREE LOCATIONS SHALL HAVE A MINIMUM SEPARATION OF 4' BETWEEN GAS LINES.
 - ALL PROPOSED IRRIGATED TURF AREAS SHALL BE SODDED WITH THE BLEND SPECIFIED IN THESE PLANS. SOD SHALL BE LAID ON A FIRM BED WITH TIGHT JOINTS AND WITHOUT VOIDS.
 - TREE WRAP TO BE APPLIED IN LATE FALL AFTER INSTALLATION, AND REMOVED THE FOLLOWING SPRING. REMOVE ANY STRING OR WIRE AROUND TREE TRUNKS AT TIME OF INSTALLATION.
 - CONTRACTOR SHALL REPORT ANY DISCREPANCY FOUND IN THE FIELD VERSUS THE LANDSCAPE DRAWINGS IMMEDIATELY TO THE LANDSCAPE ARCHITECT, OWNER'S REPRESENTATIVE, AND/OR THE CITY/COUNTY PRIOR TO ANY CONSTRUCTION OR DEMOLITION ACTIVITY. FAILURE TO MAKE SUCH CONFLICTS KNOWN WILL RESULT IN THE CONTRACTOR'S LIABILITY TO RELOCATE AND REPAIR.
 - MAINTAIN A MINIMUM THREE FOOT CLEARANCE AROUND FIRE HYDRANTS, FIRE DEPARTMENT CONNECTIONS OR OTHER FIRE SERVICE EQUIPMENT. NO TREES OR SHRUBS WILL BE ALLOWED WITHIN THIS AREA.
 - TREES SHALL NOT BE LOCATED IN DRAINAGE SWALES, AREAS OR UTILITY EASEMENTS. CONTACT LANDSCAPE ARCHITECT FOR RELOCATION OF PLANTS IN QUESTIONABLE AREAS PRIOR TO INSTALLATION.
 - THE CENTER OF EVERGREEN TREES SHALL NOT BE PLACED CLOSER THAN 8' AND THE CENTER OF ORNAMENTAL TREES CLOSER THAN 6' FROM A SIDEWALK, STREET OR DRIVE LANE. EVERGREEN TREES SHALL NOT BE LOCATED ANY CLOSER THAN 15' FROM IRRIGATION ROTOR HEADS. NOTIFY

FINE GRADING NOTES

- SLOPES NOT TO EXCEED 4:1 MAX. - 1% MIN.
- SATISFACTORY SOILS: ASTM D 2487 SOIL CLASSIFICATION GROUPS GW, GP, GM, SW, SP, AND SM, OR A COMBINATION OF THESE GROUP SYMBOLS; FREE OF ROCK OR GRAVEL LARGER THAN 3 INCHES (75 MM) IN ANY DIMENSION, DEBRIS, WASTE, FROZEN MATERIALS, VEGETATION, AND OTHER DELETERIOUS MATTER.
- STRIP TOPSOIL TO WHATEVER DEPTHS ARE ENCOUNTERED IN A MANNER TO PREVENT INTERMINGLING WITH UNDERLYING SUBSOIL OR OTHER WASTE MATERIALS.
- STRIP EXISTING SURFACES OF UNSUITABLE TOPSOIL, INCLUDING TRASH, DEBRIS, WEEDS, ROOTS, AND OTHER WASTE MATERIALS.
- STOCKPILE TOPSOIL MATERIALS ON-SITE WITHOUT INTERMIXING WITH SUBSOIL.
- REMOVE EXISTING VEGETATION, DEBRIS, UNSATISFACTORY SOIL MATERIALS, WEEDS, ROOTS, AND DELETERIOUS MATERIALS FROM GROUND SURFACE BEFORE PLACING FILLS.
- FLOW, SCARIFY, BENCH, OR BREAK UP SLOPED SURFACES STEEPER THAN 1 VERTICAL TO 4 HORIZONTAL SO FILL MATERIAL WILL BOND WITH EXISTING MATERIAL.
- PLACE AND COMPACT FILL MATERIAL IN LAYERS TO REQUIRED CROSS-SECTIONS, ELEVATIONS AND GRADES WITH SATISFACTORY SOIL MATERIAL.
- UNIFORMLY GRADE AREAS TO A SMOOTH SURFACE, FREE FROM IRREGULAR SURFACE CHANGES. COMPLY WITH COMPACTION REQUIREMENTS AND GRADE TO CROSS SECTIONS, LINES, AND ELEVATIONS INDICATED.

SEEDING ESTABLISHMENT NOTES:

- SEED SHALL BE LABELED IN ACCORDANCE WITH THE U.S. DEPARTMENT OF AGRICULTURE, RULES AND REGULATIONS AND FEDERAL SEED ACT. SEED SHALL BE EQUAL IN QUALITY TO THE STANDARDS FOR "CERTIFIED SEED" AND SHALL BE FURNISHED IN SEALED, UNOPENED, STANDARD CONTAINERS. SEED SHALL BE FRESH, CLEAN, PURE LIVE SEED WITH THE VARIETIES MIXED IN PROPORTIONS BY WEIGHT SHOWN AND MEETING THE MINIMUM PERCENTAGES OF PURITY AND GERMINATION SPECIFIED.
- SEED SHALL BE APPLIED AT A RATE SHOWN BY MIX. SEED SHALL PASS GOVERNMENT TEST OF GERMINATION OF EIGHTY PERCENT (80%) AND FOR PURITY OF NINETY PERCENT (90%). THE PURE LIVE SEED SHALL NOT BE LESS THAN SIXTY PERCENT (67.5%) FOR ANY ONE VARIETY, WITH THE AVERAGE OF THE MIXTURE, NO LESS THAN SEVENTY TWO PERCENT (72%). ALL SEED SHALL BE FREE OF POA ANNUA AND ALL NOXIOUS OBJECTIONABLE WEEDS WITH A MAXIMUM CROP OF ONE-TENTH PERCENT (0.1%) AND MAXIMUM WEED OF ONE TENTH PERCENT (0.1%). IF SEED AVAILABLE ON THE MARKET DOES NOT MEET THE MINIMUM PURITY AND GERMINATION PERCENTAGES SPECIFIED, THE CONTRACTOR MUST COMPENSATE BY FURNISHING SUFFICIENT ADDITIONAL SEED TO EQUAL THE SPECIFIED PRODUCT.
- SPREAD ORGANIC SOIL AMENDMENT MATERIALS, AT A RATE OF 3 C.Y. PER 1000 SQUARE FEET, EVENLY OVER ENTIRE DISTURBED AREA AND THOROUGHLY INCORPORATE, BY MIXING, ROTOTILLING OR FINELY DISKING (MAX. 1" SIZE), TO A DEPTH OF SIX INCHES. ALL STONES, STICKS AND DEBRIS BROUGHT TO THE SURFACE SHALL BE REMOVED FROM THE SITE PROPERLY DISPOSED OF BY THE CONTRACTOR, AT NO ADDITIONAL COST TO THE OWNER. ALL SEED AREAS WILL THEN BE RAKED AND ROLLED TO THE DESIRED FINISHED GRADES WITH GENTLY SLOPING SURFACES TO ADEQUATELY DRAIN ALL SURFACE WATER RUNOFF. THE FINISHED SURFACE SHALL BE EVEN AND UNIFORM AND NO DIRT CLODS LARGER THAN ONE INCH (1") IN DIAMETER SHALL APPEAR ON THE SURFACE. THE SOIL SURFACE SHALL BE SMOOTH, LOOSE AND OF FINE TEXTURE, AND BE FLUSH WITH ALL PAVING EDGES.
- CONTRACTOR SHALL USE APPROPRIATE MECHANICAL POWER (BRILLION SEEDER OR EQUAL) TO DRILL THE SEED INTO THE SEEDBED WHEREVER POSSIBLE. SEED SHALL BE SOWN TO A DEPTH OF ONE-HALF INCH (1/2"). DRILLING SHALL BE DONE IN 2 SEPARATE APPLICATIONS CROSSING THE AREA AT RIGHT ANGLES TO ONE ANOTHER TO GUARANTEE PROPER COVERAGE. ON SLOPING LAND, SEEDING OPERATIONS SHALL FOLLOW THE GENERAL CONTOUR. AREAS TOO SMALL TO DRILL SEED MAY BE BROADCAST BY HAND AND APPLICATION RATES SHALL BE DOUBLED. SEEDING OF ANY KIND WILL NOT BE PERMITTED WHEN WIND VELOCITY IS SUCH AS TO PREVENT UNIFORM SEED DISTRIBUTION. NO APPLICATION SHALL TAKE PLACE WITH THE PRESENCE OF FREE SURFACE WATER OR WHEN GROUND IS FROZEN OR CANNOT BE TILLED. ADDITIONAL TOPICAL OVER SEEDING MAY BE APPLIED TO PREVIOUSLY SEEDED AREAS IN ORDER TO ACHIEVE ADEQUATE GROUND COVER AND EROSION RESISTANCE.
- SEEDED AREAS MAY REQUIRE TEMPORARY ABOVE GROUND SPRAY IRRIGATION UNTIL ESTABLISHMENT. IRRIGATION SHALL BE REMOVED UPON ACCEPTANCE BY THE CITY. WHERE STEEP SLOPES OCCUR, LANDSCAPE CONTRACTOR MAY REQUIRE VARIOUS METHODS OF TEMPORARY

- LANDSCAPE ARCHITECT IF TREE LOCATIONS CONFLICT WITH THESE STANDARDS FOR FURTHER DIRECTION.
- ALL EVERGREEN TREES SHALL BE FULLY BRANCHED TO THE GROUND AND SHALL NOT EXHIBIT SIGNS OF ACCELERATED GROWTH AS DETERMINED BY LANDSCAPE ARCHITECT.
 - NO PLANT MATERIAL SHALL BE PLANTED WITHIN 10' OF ANY EXISTING OR PROPOSED ELECTRICAL SWITCHGEARS, TRANSFORMERS OR OTHER ELECTRICAL UTILITY EQUIPMENT. PLANT MATERIAL MAY BE FIELD ADJUSTED TO PROVIDE THE 10' CLEAR SPACE AND ACCESSIBILITY REQUIRED BY THE UTILITY'S OWNER/OPERATOR.
 - ANY TREES INSTALLED ABOVE RETAINING WALLS UTILIZING GEO-GRID MUST BE DUG TO PROTECT GEO-GRID. IF GEO-GRID MUST BE CUT TO INSTALL TREES, APPROVAL MUST BE GIVEN BY LANDSCAPE ARCHITECT PRIOR TO DOING WORK.
 - PROPOSED PLANT SPECIES MAY BE SUBJECT TO CHANGE PENDING COMMERCIAL AVAILABILITY AT TIME OF CONSTRUCTION. ALL SPECIES SUBSTITUTIONS SHALL BE APPROVED BY THE LANDSCAPE ARCHITECT PRIOR TO INSTALLATION. OVERALL PLANT QUANTITIES & SIZES SHALL REMAIN AS INDICATED ON THE PLANT SCHEDULE. CONTRACTOR SHALL VERIFY THAT ANY SUBSTITUTED PLANT SPECIES ARE ACCEPTABLE TO THE LOCAL MUNICIPALITY OR GOVERNING JURISDICTIONS.
 - IF SPECIFIED PLANTS ARE NOT COMMERCIALY AVAILABLE AT TIME OF CONSTRUCTION/INSTALLATION, CONTRACTOR SHALL COORDINATE WITH LANDSCAPE ARCHITECT FOR A SUBSTITUTION.

PLANTING BEDS

- ALL PROPOSED PLANTING BEDS SHALL CONTAIN THE SPECIFIED MULCH. ROCK MULCH BEDS SHALL INCLUDE MIRAFI WEED BARRIER FABRIC OR EQUAL SECURED WITH PINS. OVERLAP FABRIC MIN. 24" AT EDGES. NO FABRIC IS REQUIRED IN WOOD MULCH AREAS.
- ROCK MULCH AROUND VEGETATION SHALL CONTAIN 2" DIA. ROUND RIVER COBBLE, GREY & TAN COLOR, 3" DEPTH.
- WOOD MULCH SHALL BE 'GORILLA HAIR' OR EQUAL SHREDDED CEDAR MULCH, 4" DEPTH.
- EDGING BETWEEN TURF AND PLANTING BEDS SHALL BE 12-GAUGE, GREEN COLOR, ROLLED-TOP, STEEL EDGING OR EQUIVALENT. ANY NO EDGING IS REQUIRED AGAINST HARDSCAPE/WALK AREAS OR AT TREE RING EDGES. EDGING SHALL BE INSTALLED TO AVOID IMPEDING DRAINAGE. RE: DETAILS FOR INSTALLATION IN LOW DRAINAGE AREAS.
- FOR TREES NOT IN PLANTING BEDS, ALLOW A 6-4" DIAMETER BED (TREE RING) WITHOUT SOD AROUND ROOT COLLAR. APPLY SPECIFIED WOOD MULCH & DEPTH AROUND COLLAR FOLLOWING SOD INSTALLATION. NO FABRIC OR STEEL EDGER IS NECESSARY WITHIN TREE RINGS IN NATIVE AREAS. TREES IN PLANTING BEDS SHALL NOT HAVE WEED BARRIER INSTALLED WITHIN 6" OF THEIR TRUNKS.

HARDSCAPE

- REFER TO SITE PLANS & DETAILS FOR SPECIALTY CONCRETE LOCATIONS WHERE APPLICABLE.

IRRIGATION

- PERMANENT UNDERGROUND IRRIGATION IS REQUIRED IN ALL LANDSCAPE AREAS. 2) TURF AREAS ARE ZONED SEPARATELY FROM BED AREAS, 3) CONTROLLER TO INCLUDE RAIN SHUT-OFF, 4) HYDROZONES WILL BE ON SEPARATE IRRIGATION ZONES ACCORDING TO WATER-DEMAND.
- REFER TO IRRIGATION PLANS FOR LIMITS AND TYPES OF IRRIGATION DESIGNED FOR THE LANDSCAPE. IN NO CASE SHALL IRRIGATION BE EMITTED WITHIN THE MINIMUM STANDARDS FROM BUILDING OR WALL FOUNDATIONS AS STIPULATED IN THE GEOTECHNICAL REPORT. ALL IRRIGATIONS DISTRIBUTION LINES, HEADS AND EMITTERS SHALL BE KEPT OUTSIDE THE MINIMUM DISTANCE AWAY FROM ALL BUILDING AND WALL FOUNDATIONS AS STIPULATED IN THE GEOTECH REPORT.
- TURF & IRRIGATED NATIVE AREAS (WHERE APPLICABLE) SHALL BE IRRIGATED BY AUTOMATIC POP-UP SPRAY SYSTEM. SHRUBS & PLANTING BEDS SHALL BE IRRIGATED WITH DRIP/BUBBLER SYSTEM.
- ALL TREES & SHRUBS OUTSIDE OF BEDS WITHIN NATIVE AREAS SHALL BE DRIP IRRIGATED. ALL IRRIGATION SHALL BE AN AUTOMATIC UNDERGROUND SYSTEM
- REFER TO IRRIGATION PLANS FOR DETAILED INFORMATION.

MAINTENANCE

- CONTRACTOR IS TO MAINTAIN ALL PLANTINGS AND ASSOCIATED IRRIGATION SYSTEM INSTALLED UNDER THIS CONTRACT UNTIL FINAL ACCEPTANCE BY THE CITY AND TURNOVER TO OWNER. THIS MAINTENANCE SHALL INCLUDE PROPER WATERING OF ALL PLANTS, AND MOWING OF TURF/SEED AREAS IF NECESSARY.
- SITE MUST BE CLEAN AND FREE OF ALL CONSTRUCTION DEBRIS BEFORE FINAL ACCEPTANCE.
- ALL PLANT MATERIAL WILL BE COVERED BY A WARRANTY PERIOD. THE CONTRACTOR SHALL REPLACE DEAD, UNHEALTHY, OR OTHERWISE UNSATISFACTORY MATERIAL THROUGHOUT THIS PERIOD. THE WARRANTY SHALL BEGIN UPON FINAL ACCEPTANCE OF THE JOB.
- LANDSCAPING SHALL BE PLANTED AND MAINTAINED IN A LIVING CONDITION BY THE OWNER OR ASSIGNS OR OWNERS ASSOCIATION. TREES AND SHRUBS MUST HAVE A 100% ONGOING SURVIVAL RATE. ANY DEAD OR DAMAGED PLANT MATERIAL (AS DETERMINED BY THE LOCAL MUNICIPALITY) SHALL BE REPLACED. NON-LIVING GROUND COVERS, SUCH AS ROCK OR MULCH, MUST BE 100% INTACT AFTER ONE YEAR AND 100% INTACT THEREAFTER.
- LANDSCAPE AREAS WITHIN THE PROPERTY AND WITHIN THE ADJACENT RIGHT OF WAY SHALL BE MAINTAINED BY THE PROPERTY OWNER.

- PROVIDE A SMOOTH TRANSITION BETWEEN ADJACENT EXISTING GRADES AND NEW GRADES.
- CUT OUT SOFT SPOTS, FILL LOW SPOTS AND TRIM HIGH SPOTS TO COMPLY WITH REQUIRED SURFACE TOLERANCES.
- SITE GRADING: SLOPE GRADES TO DIRECT WATER AWAY FROM ADJACENT STRUCTURES AND TO PREVENT PONDING. FINISH SUBGRADES TO REQUIRED ELEVATIONS WITHIN THE FOLLOWING TOLERANCES:
 - A. AT LOCATIONS DESIGNATED FOR LAWN OR UNPAVED AREAS: PLUS OR MINUS 1 INCH (25 MM).
 - B. AT DESIGNATED PAVEMENT LOCATIONS: PLUS OR MINUS 1/2 INCH (13 MM).
- GRADING ON SLOPES: INSTALL EROSION STABILIZATION FABRIC PER MANUFACTURERS RECOMMENDATIONS ON SLOPED SURFACES EQUAL TO OR GREATER THAN A RATIO OF 1) VERTICAL FOOT TO 3) HORIZONTAL FEET.
- CONTRACTOR WILL ENGAGE A QUALIFIED INDEPENDENT GEOTECHNICAL ENGINEERING TESTING AGENCY TO PERFORM FIELD QUALITY-CONTROL TESTING.
- PROTECT NEWLY GRADED AREAS FROM TRAFFIC, FREEZING, AND EROSION. KEEP FREE OF TRASH AND DEBRIS.
- REPAIR AND REESTABLISH GRADES TO SPECIFIED TOLERANCES WHERE COMPLETED OR PARTIALLY COMPLETED SURFACES BECOME ERODED, RUTTED, SETTLED, OR WHERE THEY LOSE COMPACTION DUE TO SUBSEQUENT CONSTRUCTION OPERATIONS OR WEATHER CONDITIONS.
- WHERE SETTLING OCCURS BEFORE PROJECT CORRECTION PERIOD ELAPSES, REMOVE FINISHED SURFACE GRADING, BACKFILL WITH ADDITIONAL SOIL MATERIAL, COMPACT, AND RECONSTRUCT SURFACE GRADING.
- TRANSPORT SURPLUS SATISFACTORY SOIL TO DESIGNATED STORAGE AREAS ON OWNER'S PROPERTY. STOCKPILE OR SPREAD SOIL AS DIRECTED BY OWNER.

IRRIGATION TO ACHIEVE SEED ESTABLISHMENT. SUCH METHODS SHALL BE IN COMPLIANCE WITH THE PROJECT'S EROSION CONTROL METHODS, BMP'S AND ALL CITY CODES AND REQUIREMENTS.

- MULCH WILL BE HYDRO MULCH. HYDRO MULCH SHALL BE CONWED 200 AND TACKIFIER OR APPROVED SUBSTITUTE MEETING THE FOLLOWING REQUIREMENTS:
 - I. VIRGIN WOOD CELLULOSE FIBER: MAY NOT CONTAIN ANY SUBSTANCE OR FIBER THAT MAY INHIBIT GERMINATION OF GROWTH OF GRASS SEEDS AND PLANTS.
 - II. DYE TO APPROPRIATE COLOR TO ALLOW PROPER METERING OF APPLICATION.
 - III. FIBERS MUST HAVE ABILITY TO BECOME EVENLY DISPERSED AND SUSPENDED WHEN AGITATED IN WATER.
 - IV. WHEN SPRAYED UNIFORMLY ON SURFACE OF SOIL, FIBERS SHALL FORM BLOTTER - LIKE GROUND COVER THAT READILY ABSORBS WATER, AND ALLOWS INFILTRATION TO UNDERLYING SOIL.
 - V. WEIGHT SPECIFICATIONS SHALL REFER ONLY TO AIR DRY WEIGHT OF FIBERS WITH A STANDARD MOISTURE CONTENT OF TEN PERCENT (10%).
 - VI. MULCH MATERIAL SHALL BE SUPPLIED IN CONTAINERS NOT WEIGHING OVER ONE HUNDRED (100) LBS AND SHOWING AIR DRY WEIGHT OF FIBERS.
 - VII. ORGANIC TACKIFIER MAY BE SUPPLIED WITH HYDROMULCH FIBERS OR BE ADDED AT A LATER TIME.

WEED MANAGEMENT

BEFORE SEEDING, REMOVE EXISTING WEEDS BY PULLING, TILLING UNDER AND/OR APPLYING A GLYPHOSATE HERBICIDE SUCH AS ROUNDUP®, OR BY A COMBINATION OF THESE METHODS. FOR ADDITIONAL WEED CONTROL AFTER SITE PREPARATION, A SOIL FUNGICIDE MAY BE USED, OR THE AREA MAY BE IRRIGATED TO ENCOURAGE WEED GROWTH AND THEN SPRAYED WITH A GENERAL HERBICIDE. IN VERY WEEDY AREAS, THE FOLLOWING METHOD IS SUGGESTED: (1) TILL SOIL OR SPRAY VEGETATION WITH ROUNDUP®, WHEN USING AN HERBICIDE, ALLOW VEGETATION TO DIE, THEN RAKE OUT THE DEAD DEBRIS. IF PERENNIAL WEEDS SUCH AS BINDWEED ARE PRESENT, USING AN HERBICIDE IS MORE EFFECTIVE THAN TILLING. (2) IRRIGATE TO ENCOURAGE GERMINATION OF WEED SEEDS NEAR THE SURFACE; MOST SEEDS WILL GERMINATE WITHIN TWO WEEKS IF CONSISTENT MOISTURE IS AVAILABLE. DO NOT TILL THE SOIL AGAIN BECAUSE THIS WILL BRING EVEN MORE WEED SEEDS UP TO THE SURFACE. (3) SPRAY ANY NEW GROWTH WITH ROUNDUP®. (4) AFTER RAKING OUT DEAD VEGETATION, ALLOW SOIL TO RECOVER FOR 4-4 WEEKS BEFORE PLANTING SEE. A RECOVERY PERIOD OF THIS DURATION IS ADVISABLE BECAUSE EXTENSIVE USE OF GLYPHOSATE HERBICIDES MAY CAUSE A DELAY IN GERMINATION AND IN THE VIGOROUS GROWTH OF SEEDLINGS. ONCE THE SEEDS HAVE GERMINATED, FURTHER WEED CONTROL IS USUALLY NECESSARY. IF PRACTICAL, PULL ALL WEEDS AS SOON AS THEY CAN BE IDENTIFIED. OTHER SUCCESSFUL TECHNIQUES ARE SPOT-SPRAYING WITH A GENERAL HERBICIDE OR SELECTIVELY CUTTING WEEDS WITH A STRING TRIMMER. BE SURE TO REMOVE WEEDS BEFORE THEY RESEED. ONCE ESTABLISHED, NATIVE AREAS MAY BE MOWED TWICE A SEASON OR AS REQUIRED TO MINIMIZE WEED GROWTH. FURTHER MOWING ADJACENT TO ROADWAYS AND PARK AREAS MAY BE REQUIRED AS SEASONAL DROUGHT AND FIRE CONDITIONS MAY DICTATE.

PLANT SCHEDULE

DECIDUOUS TREES	QTY	BOTANICAL NAME	COMMON NAME	CONT	CAL / SIZE	HT X SPD
AS	4	ACER PLATANOIDES 'SCHWEDLERI'	SCHWEDLER MAPLE	B & B	2.5"CAL	50' X 30'
GS	2	GLEDTISIA TRIACANTHOS INERMIS 'SHADEMASTER' TM	SHADEMASTER LOCUST	B & B	2.5"CAL	45' X 50'
GI	1	GLEDTISIA TRIACANTHOS 'IMPERIAL'	IMPERIAL HONEYLOCUST	B & B	2.5"CAL	45' X 45'
PO	2	PLATANUS OCCIDENTALIS	AMERICAN SYCAMORE	B & B	2.5"CAL	80' X 80'
QM	7	QUERCUS MACROCARPA	BURR OAK	B & B	2.5"CAL	70' X 70'
RAL	2	TILIA AMERICANA 'REDMOND'	REDMOND AMERICAN LINDEN	B & B	2.5"CAL	50' X 30'
TG	3	TILIA CORDATA 'GREENSPIRE'	GREENSPIRE LITTLELEAF LINDEN	B & B	2.5"CAL	60' X 40'
EVERGREEN TREES	QTY	BOTANICAL NAME	COMMON NAME	CONT	CAL / SIZE	HT X SPD
PSP	11	PINUS FLEXILIS	LUMBER PINE	B & B	6"-8" HT	50' X 25'
PN	9	PINUS NIGRA	AUSTRIAN BLACK PINE	B & B	6"-8" HT	50' X 30'
ORNAMENTAL TREES	QTY	BOTANICAL NAME	COMMON NAME	CONT	CAL / SIZE	HT X SPD
WKH	6	CRATAEGUS VIRIDIS 'WINTER KING'	'WINTER KING' HAWTHORN	B & B	2"CAL	30' X 30'
SC2	3	MALUS X 'SPRING SNOW'	SPRING SNOW CRAB APPLE	B & B	2"CAL	30' X 20'
ANNUALS/PERENNIALS	QTY	BOTANICAL NAME	COMMON NAME	CONT	HT X SPD	IRR. ZONE
EP	36	ECHINACEA PURPUREA	PURPLE CONEFLOWER	1 GAL	2' X 2'	LOW
DECIDUOUS SHRUBS	QTY	BOTANICAL NAME	COMMON NAME	CONT	HT X SPD	IRR. ZONE
SSB	20	AMELANCHIER ALNIFOLIA 'REGENT'	SASKATOON SERVICEBERRY	5 GAL	12" X 8"	LOW
AG	12	AMELANCHIER X GRANDIFLORA 'AUTUMN BRILLIANCE'	'AUTUMN BRILLIANCE' SERVICEBERRY	5 GAL	15' X 10'	LOW
CD	11	CARYOPTERIS X CLANDONENSIS 'DARK KNIGHT'	BLUE MIST SHRUB	5 GAL	3' X 4'	MODERATE
CB	10	CORNUS SERICEA 'BAILEY'	RED TWIG DOGWOOD	5 GAL	8' X 8"	LOW-MOD-HIGH
PS2	53	PENSTEMON STRICTUS	ROCKY MOUNTAIN PENSTEMON	5 GAL	2' X 3'	LOW
PJ	19	POTENTILLA FRUTICOSA 'JACKMANII'	JACKMAN'S POTENTILLA	5 GAL	3' X 4'	LOW
SCH	16	PRUNUS BESSEYI 'PAWNEE BUTTES'	PAWNEE BUTTES SAND CHERRY	5 GAL	18" X 6"	LOW
RW	6	ROSA MEDILAND SERIES 'WHITE'	WHITE MEDILAND ROSE	5 GAL	2' X 4'	LOW
EVERGREEN SHRUBS	QTY	BOTANICAL NAME	COMMON NAME	CONT	HT X SPD	IRR. ZONE
BUJ	20	JUNIPERUS SABINA 'BUFFALO'	BUFFALO JUNIPER	5 GAL	2' X 6"	LOW
PS	21	PINUS MUGO 'SLOWMOUND'	MUGO PINE	5 GAL	2.5' X 5'	LOW
ORNAMENTAL GRASSES	QTY	BOTANICAL NAME	COMMON NAME	CONT	HT X SPD	IRR. ZONE
CK	54	CALAMAGROSTIS X ACUTIFLORA 'KARL FOERSTER'	FEATHER REED GRASS	1 GAL	4.5' X 2'	LOW
MG	58	MISCANTHUS SINENSIS 'GRACILLIMUS'	MAIDEN GRASS	1 GAL	4' X 5'	MEDIUM
GROUND COVERS	QTY	BOTANICAL NAME	COMMON NAME	CONT		
	10,359 SF	BLUEGRASS SOD RE: LANDSCAPE NOTES	BLUEGRASS SOD			SOD
	1,990 SF	CRUSHER FINES	CRUSHER FINES			MULCH
	4,473 SF	ENVIROTURF RE: LANDSCAPE NOTES	ENVIROTURF			STAKES
	1,916 SF	FIBAR PLAYGROUND MULCH	FIBAR PLAYGROUND MULCH			MULCH
	7,545 SF	ROCK MULCH GREY, 2" DIA. COBBLE 3" DEPTH, RE: LDSCP NOTES	ROCK MULCH GREY, 2" DIA. COBBLE			MULCH
	623 SF	ROCK MULCH TAN, 2" DIA. COBBLE 3" DEPTH, RE: LDSCP NOTES	ROCK MULCH TAN, 2" DIA. COBBLE			MULCH
	27,940 SF	SEED MIX 1 TOWN OF PARKER - SEED MIX 1, RE: LANDSCAPE NOTES	SEED MIX 1			SEED

* TREE CANOPIES WITHIN SIGHT TRIANGLES WILL BE NO LOWER THAN 8'

SOD MIXES

BLUEGRASS SOD: KENTUCKY BLUEGRASS BY TURF MASTERS, LLC.
ENVIROTURF SOD: ENVIROTURF BY TURF MASTERS, LLC.

SEED MIXES

TOWN OF PARKER SEED MIX 1		SEED MIX 2	
COMMON NAME	PERCENTAGE	COMMON NAME	PERCENTAGE
CANADA WILDORIE	20%	SLENDER WHEATGRASS	22%
CRESTED WHEATGRASS	15%	SODAR STREAMBANK WHEATGRASS	18%
SLENDER WHEATGRASS	15%	ARIZONA FESCUE	13%
ANNUAL RYEGRASS	10%	BLUE GRAMA	13%
SHEEP FESCUE	10%	BUFFALO GRASS	12%
BIG BLUESTEM	10%	BARLEY OR OATS	12%
SIDEOATS GRAMA	10%	SPIKE MUHLY	5%
CANADA BLUEGRASS	5%	INDIAN RICEGRASS	5%
BLUE GRAMA	5%		

SEEDING RATE	DRILLED	25 LBS./AC.	SEEDING RATE	DRILLED	25 LBS./AC.
	BROADCAST:	50 LBS./AC.		BROADCAST:	50 LBS./AC.

- NOTES:
- DISTURBED AREAS TO BE RE-VEGETATED PER THE GRADING AND EROSION CONTROL PLANS.
 - PER TREE CONSERVATION PLAN, ALL MITIGATED SHRUBS FROM REMOVAL OF EXISTING SHRUB MASSES SHALL BE PLANTED WITHIN THE PROPOSED LANDSCAPE.
 - LANDSCAPE MATERIAL AND TREES IN TREE LAWNS ADJACENT TO LOTS ARE RESPONSIBILITY OF HOME BUILDER. STREET TREE LOCATIONS ARE NOT FINAL AND MAY CHANGE BASED UPON DRIVEWAY LOCATION.
 - NO FENCES OR STRUCTURES WILL BE ALLOWED WITHIN SIGHT TRIANGLES.
 - SHRUBS & PERENNIALS WITHIN SIGHT TRIANGLES WILL BE NO HIGHER THAN 2'.
 - TREE CANOPIES WITHIN SIGHT TRIANGLES WILL BE NO LOWER THAN 8'.
 - TEMPORARY IRRIGATION FOR ESTABLISHMENT OF NATIVE VEGETATION MUST BE INSTALLED ABOVE GROUND, AND REMOVED IMMEDIATELY AFTER ESTABLISHMENT IS COMPLETE, OR IN NO CASE, ANY LONGER THAN ONE GROWING SEASON.

Prepared For

ESX MANAGEMENT
7353 SOUTH ALTON WAY
CENTENNIAL, CO 80112

Land Planning



pcs group inc. www.pcsgroupco.com
#3-1480 Independence Plaza
1007 16th street, denver, co 80265
1.303.531.4905 . f.303.531.4908

Engineering



10333 E. DRY CREEK RD. #240
ENGLEWOOD, CO 80112
720-482-9526

TRAILS AT CROWFOOT
FILING NO. 3
PARKER, COLORADO
FINAL LANDSCAPE PLANS

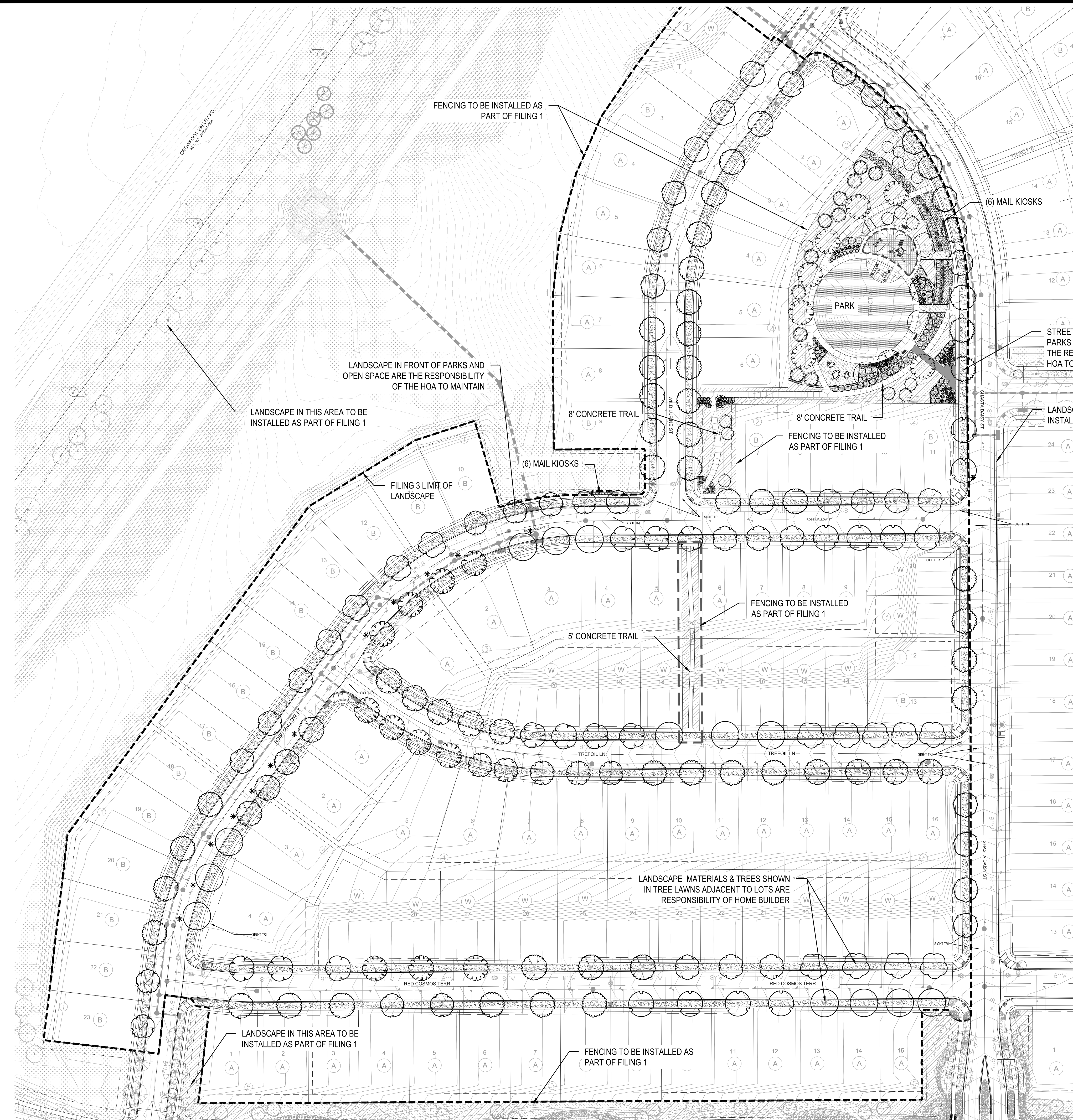
Drawn by: JWI, BEM, GG
Checked by: PCS STAFF
Submitted Date: 04-18-2017
Date: 12-15-2017
Call before you dig. 3-2-2018

Sheet Name
LANDSCAPE NOTES
& PLANT SCHEDULE

Sheet Number

L0.1

Y:\HSS_RANCH\LANDSCAPE_ARCHITECTURE\CURRENT DWGS\HSS-LDSCP PLANS - FILING 3.DWG
Thursday, March 16, 2017



GROUND COVER LIST

GROUND COVERS	COMMON NAME
	BLUEGRASS SOD
	CRUSHER FINES
	ENVIROTURF
	FIBAR PLAYGROUND MULCH
	ROCK MULCH GREY, 2" DIA. COBBLE
	ROCK MULCH TAN, 2" DIA. COBBLE
	SEED MIX 1
	TREE CANOPIES WITHIN SIGHT TRIANGLES WILL BE NO LOWER THAN 8'

STREETSCAPE IN FRONT OF PARKS AND OPEN SPACE ARE THE RESPONSIBILITY OF THE HOA TO MAINTAIN

LANDSCAPE IN THIS AREA TO BE INSTALLED AS PART OF FILING 2

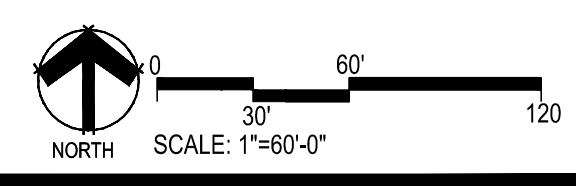
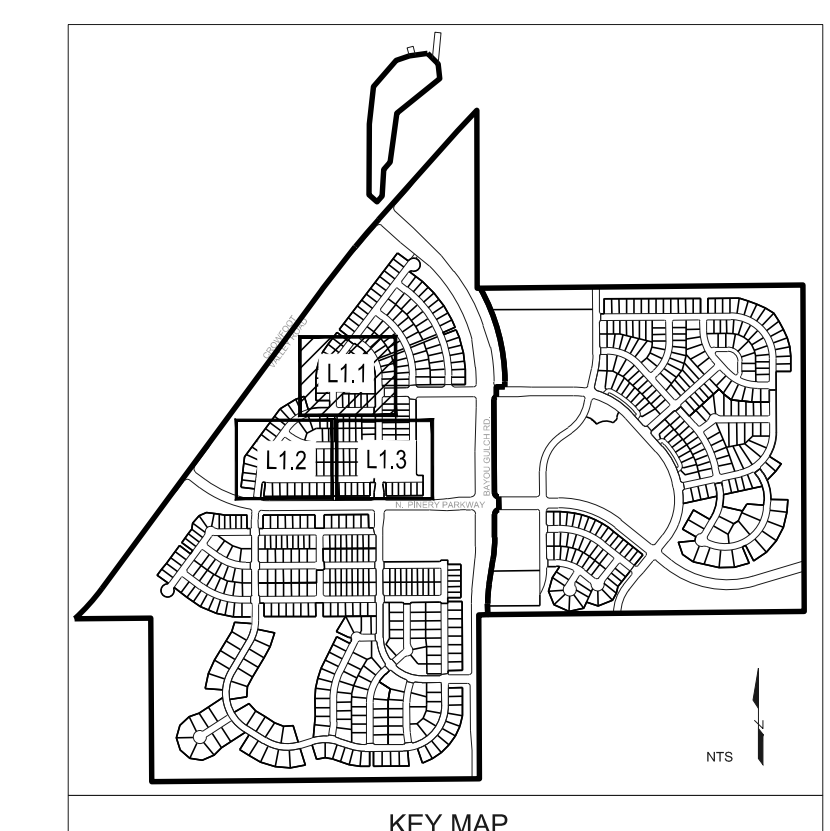
FENCING TO BE INSTALLED AS PART OF FILING 1

5' CONCRETE TRAIL

FENCING TO BE INSTALLED AS PART OF FILING 1

LANDSCAPE MATERIALS & TREES SHOWN IN TREE LAWNS ADJACENT TO LOTS ARE RESPONSIBILITY OF HOME BUILDER

- NOTES:
1. LANDSCAPE MATERIAL AND TREES IN TREE LAWNS ADJACENT TO LOTS ARE RESPONSIBILITY OF HOME BUILDER. STREET TREE LOCATIONS ARE NOT FINAL AND MAY CHANGE BASED UPON DRIVEWAY LOCATION. NO FENCES OR STRUCTURES WILL BE ALLOWED WITHIN SIGHT TRIANGLES.
 2. SHRUBS & PERENNIALS WITHIN SIGHT TRIANGLES WILL BE NO HIGHER THAN 2'.
 3. TREE CANOPIES WITHIN SIGHT TRIANGLES WILL BE NO LOWER THAN 8'.
 4. MAILBOX CLUSTER LOCATIONS ARE CONCEPTUAL ONLY. FINAL LOCATIONS TO BE DETERMINED BY POSTMASTER



Prepared For

ESX MANAGEMENT
7353 SOUTH ALTON WAY
CENTENNIAL, CO 80112

Land Planning

people creating spaces

pcs group inc. www.pcsgroupco.com
#3-180 Independence plaza
1007 16th street, denver, co 80265
1 303.531.4905 . f 303.531.4908

Engineering

CVL
CONSULTANTS

10333 E. DRY CREEK RD. #240
ENGLEWOOD, CO 80112
720-482-9526

TRAILS AT CROWFOOT
FILING NO. 3
PARKER, COLORADO
FINAL LANDSCAPE PLANS

Drawn by: JMI, BEM, GG
Checked by: PCS STAFF
Submittal Date: 04.18.2017
Date: 12.15.2017
3.2.2018

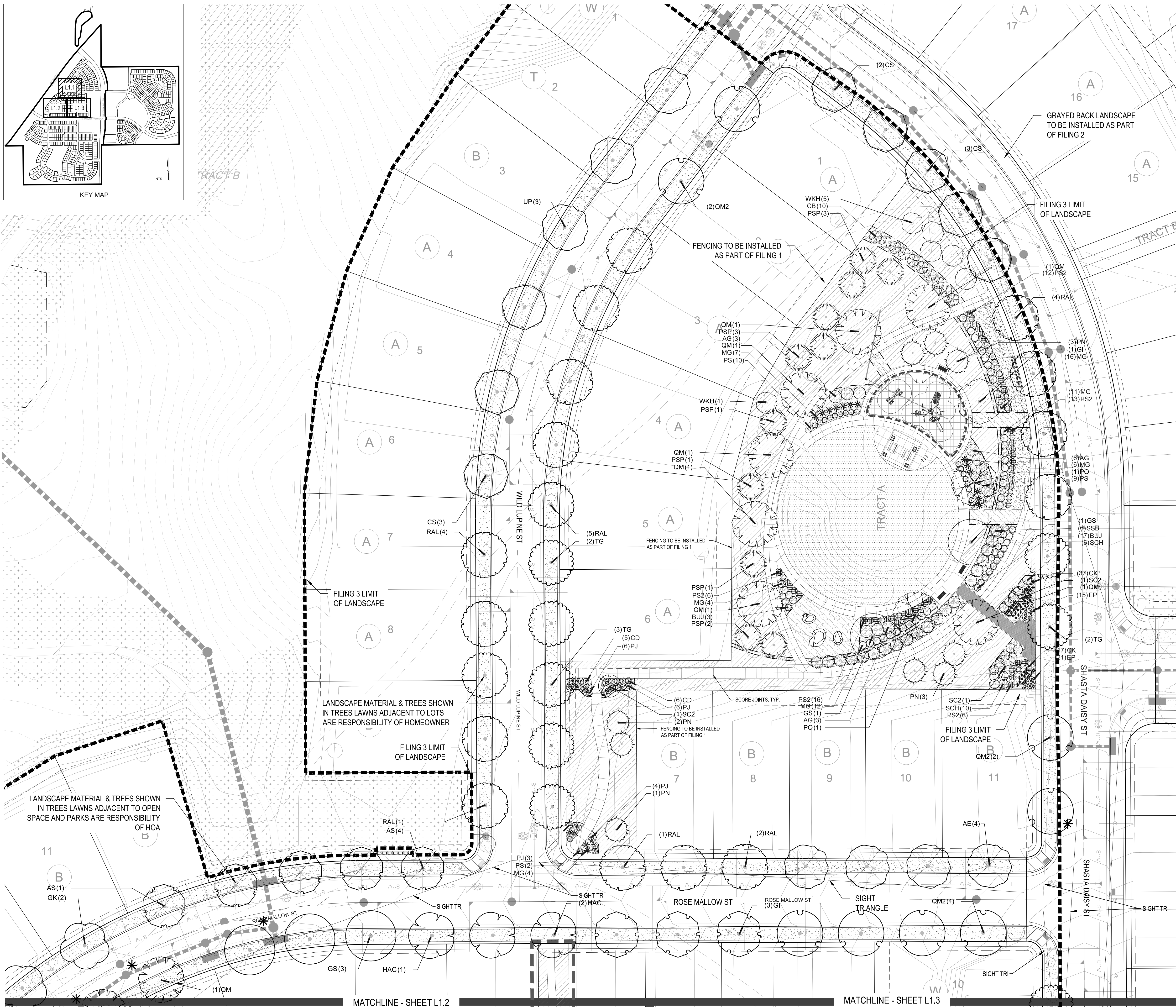
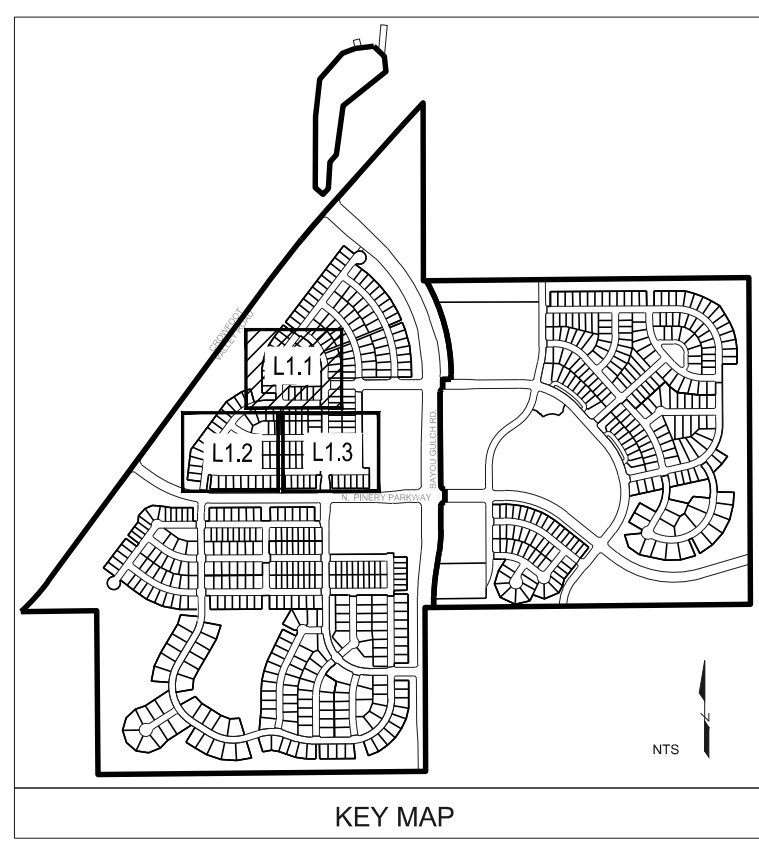
Know what's below.
Call before you dig.

Sheet Name

OVERALL LANDSCAPE PLAN

Sheet Number

L1.0



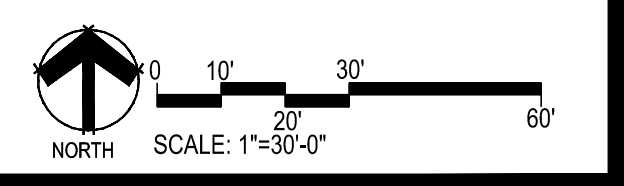
PLANT & GROUND COVER LIST

COMMON NAME	COMMON NAME
DECIDUOUS TREES	COMMON NAME
AS SCHWEDLER MAPLE	UP AMERICAN ELM
GS SHADEMASTER LOCUST	PO AMERICAN SYCAMORE
GI IMPERIAL HONEYLOCUST	QM BURR OAK
PO AMERICAN SYCAMORE	QM2 CHINKAPIN OAK
QM BURR OAK	HAC COMMON HACKBERRY
RAL REDMOND AMERICAN LINDEN	AE EMERALD QUEEN MAPLE
TG GREENSPIRE LITTLELEAF LINDEN	TG2 GLENLEVEN LITTLELEAF LINDEN
	TG GREENSPIRE LITTLELEAF LINDEN
EVERGREEN TREES	GI IMPERIAL HONEYLOCUST
PSP LIMBER PINE	GK KENTUCKY COFFEE TREE
PN AUSTRIAN BLACK PINE	CS NORTHERN CATALPA
ORNAMENTAL TREES	QR RED OAK
WKH WINTER KING HAWTHORN	RAL REDMOND AMERICAN LINDEN
SC2 SPRING SNOW CRAB APPLE	AS SCHWEDLER MAPLE
ANNUALS/PERENNIALS	GS SHADEMASTER LOCUST
EP PURPLE CONEFLOWER	QB SWAMP WHITE OAK
DECIDUOUS SHRUBS	COMMON NAME
SSB SASKATOON SERVICEBERRY	EP PURPLE CONEFLOWER
AG AUTUMN BRILLIANCE SERVICEBERRY	DECIDUOUS SHRUBS
CD BLUE MIST SHRUB	CD BLUE MIST SHRUB
CB RED TWIG DOGWOOD	EVERGREEN SHRUBS
PS2 ROCKY MOUNTAIN PENSTEMON	JH HUGHES JUNIPER
PJ JACKMAN'S POTENTILLA	AC MANZANITA
SCH PAWNEE BUTTES SAND CHERRY	ORNAMENTAL GRASSES
RW WHITE MEIDLAND ROSE	BOG BLUE OAT GRASS
EVERGREEN SHRUBS	COMMON NAME
BUJ BUFFALO JUNIPER	BOG BLUE OAT GRASS
PS MUGO PINE	
ORNAMENTAL GRASSES	COMMON NAME
CK FEATHER REED GRASS	BOG BLUE OAT GRASS
MG MAIDEN GRASS	
GROUND COVERS	COMMON NAME
[Symbol]	BLUEGRASS SOD
[Symbol]	CRUSHER FINES
[Symbol]	ENVIROTURF
[Symbol]	FIBAR PLAYGROUND MULCH
[Symbol]	ROCK MULCH GREY, 2" DIA. COBBLE
[Symbol]	ROCK MULCH TAN, 2" DIA. COBBLE
[Symbol]	SEED MIX 1
[Symbol]	TREE CANOPIES WITHIN SIGHT TRIANGLES WILL BE NO LOWER THAN 8'

STREETSCAPE LIST

DECIDUOUS TREES	COMMON NAME
UP AMERICAN ELM	PO AMERICAN SYCAMORE
QM BURR OAK	QM2 CHINKAPIN OAK
HAC COMMON HACKBERRY	AE EMERALD QUEEN MAPLE
TG2 GLENLEVEN LITTLELEAF LINDEN	TG GREENSPIRE LITTLELEAF LINDEN
GI IMPERIAL HONEYLOCUST	GK KENTUCKY COFFEE TREE
CS NORTHERN CATALPA	QR RED OAK
RAL REDMOND AMERICAN LINDEN	AS SCHWEDLER MAPLE
GS SHADEMASTER LOCUST	QB SWAMP WHITE OAK
ANNUALS/PERENNIALS	COMMON NAME
EP PURPLE CONEFLOWER	DECIDUOUS SHRUBS
DECIDUOUS SHRUBS	CD BLUE MIST SHRUB
EVERGREEN SHRUBS	COMMON NAME
JH HUGHES JUNIPER	AC MANZANITA
ORNAMENTAL GRASSES	COMMON NAME
BOG BLUE OAT GRASS	

- NOTES:**
- LANDSCAPE MATERIAL AND TREES IN TREE LAWNS ADJACENT TO LOTS ARE RESPONSIBILITY OF HOME BUILDER. STREET TREE LOCATIONS ARE NOT FINAL AND MAY CHANGE BASED UPON DRIVEWAY LOCATION. NO FENCES OR STRUCTURES WILL BE ALLOWED WITHIN SIGHT TRIANGLES.
 - SHRUBS & PERENNIALS WITHIN SIGHT TRIANGLES WILL BE NO HIGHER THAN 2'
 - TREE CANOPIES WITHIN SIGHT TRIANGLES WILL BE NO LOWER THAN 8'.
 - MAILBOX CLUSTER LOCATIONS ARE CONCEPTUAL ONLY. FINAL LOCATIONS TO BE DETERMINED BY POSTMASTER.



Prepared For
ESX MANAGEMENT
 7353 SOUTH ALTON WAY
 CENTENNIAL, CO 80112

Land Planning

 pcs group inc. www.pcsgroupco.com
 #3-180 Independence plaza
 1007 16th street, denver, co 80265
 1.303.531.4905 . f.303.531.4908

Engineering

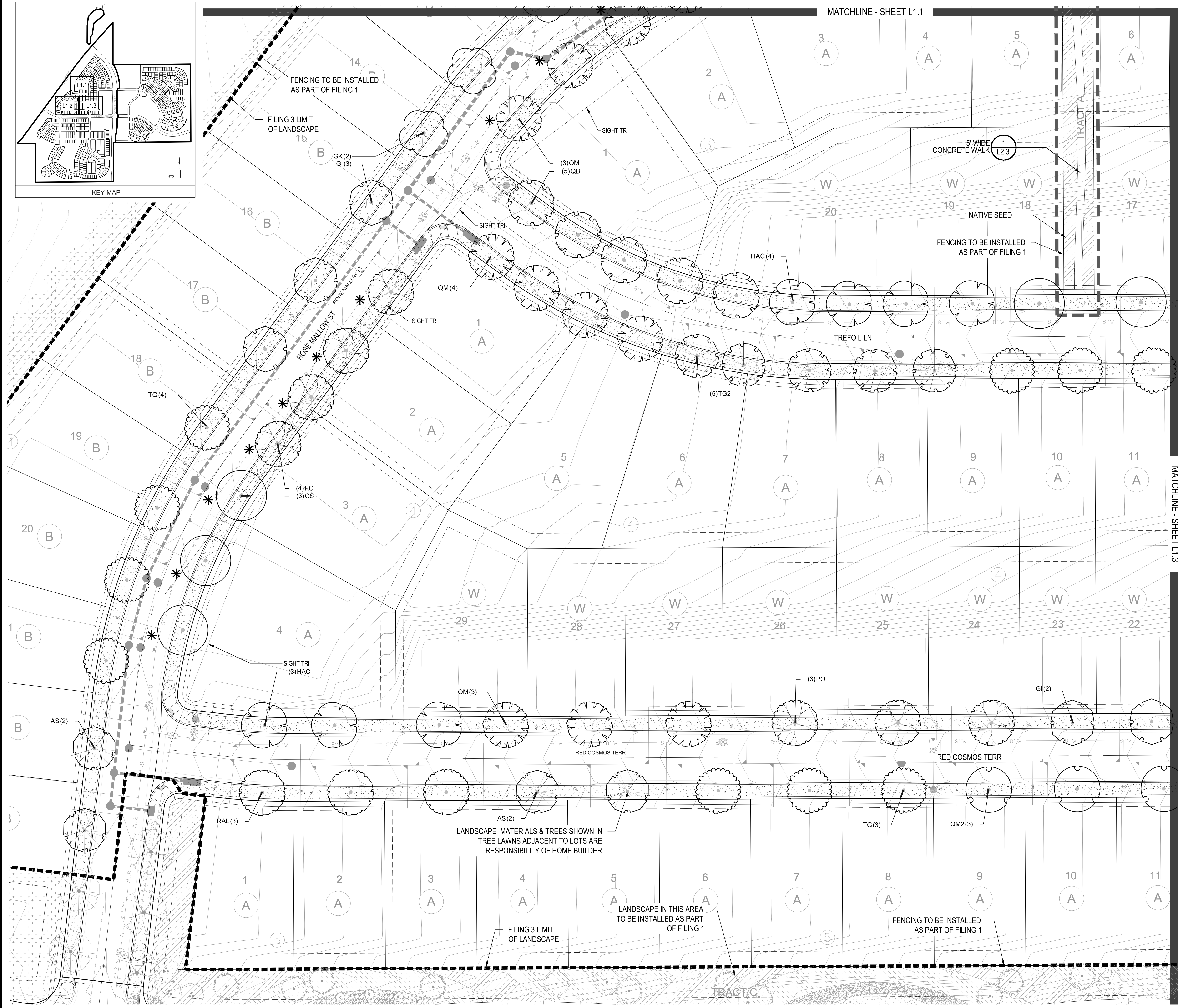
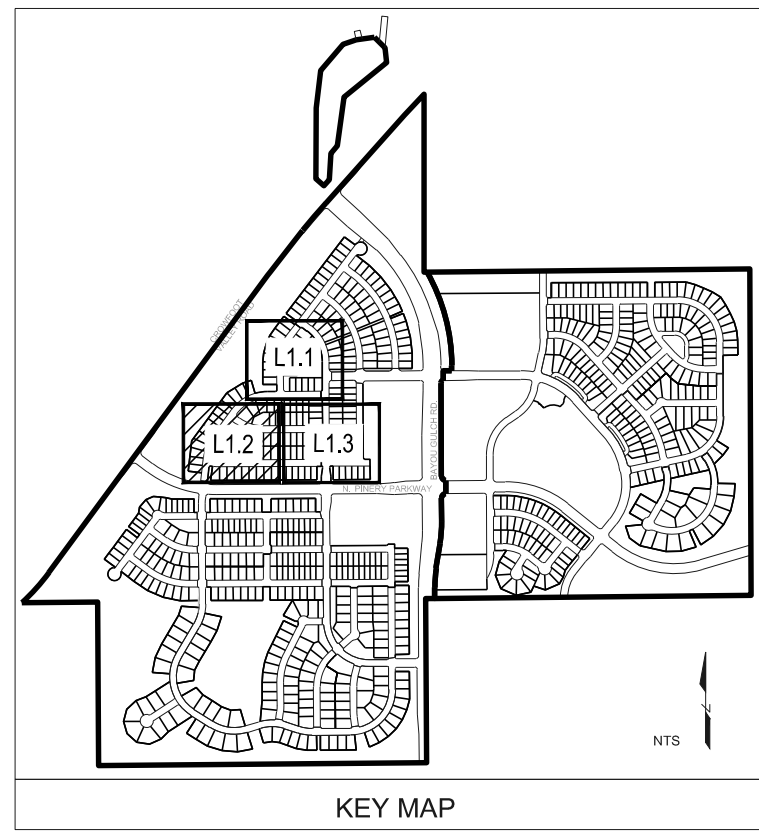
 10333 E. DRY CREEK RD. #240
 ENGLEWOOD, CO 80112
 720-482-9526

TRAILS AT CROWFOOT
 FILING NO. 3
 PARKER, COLORADO
FINAL LANDSCAPE PLANS

Drawn by: JMI, BEM, GG
 Checked by: PCS STAFF
 Submittal Date: 04.18.2017
 12.15.2017
 3.2.2018

Sheet Name
LANDSCAPE PLAN
 Sheet Number
L1.1

Y:\HESSE RANCH\LANDSCAPE ARCHITECTURE\CURRENT DWGS\HESSE-LDSCP PLANS - FILING 3.DWG
 Thursday, March 16, 2017



PLANT & GROUND COVER LIST

DECIDUOUS TREES	COMMON NAME
AS	SCHWEDLER MAPLE
GS	SHADEMASTER LOCUST
PO	IMPERIAL HONEYLOCUST
QM	AMERICAN SYCAMORE
RAL	BURR OAK
TG	REDMOND AMERICAN LINDEN
	GREENSPIRE LITTLELEAF LINDEN

EVERGREEN TREES	COMMON NAME
PSP	LIMBER PINE
PN	AUSTRIAN BLACK PINE

ORNAMENTAL TREES	COMMON NAME
WKH	'WINTER KING' HAWTHORN
SC2	SPRING SNOW CRAB APPLE

ANNUALS/PERENNIALS	COMMON NAME
EP	PURPLE CONEFLOWER

DECIDUOUS SHRUBS	COMMON NAME
SSB	SASKATOON SERVICEBERRY
AG	'AUTUMN BRILLIANCE' SERVICEBERRY
CD	BLUE MIST SHRUB
CB	RED TWIG DOGWOOD
PS2	ROCKY MOUNTAIN PENSTEMON
PJ	JACKMAN'S POTENTILLA
SCH	PAWNEE BUTTES SAND CHERRY
RW	WHITE MEIDLAND ROSE

EVERGREEN SHRUBS	COMMON NAME
BUJ	BUFFALO JUNIPER
PS	MUGO PINE

ORNAMENTAL GRASSES	COMMON NAME
CK	FEATHER REED GRASS
MG	MAIDEN GRASS

GROUND COVERS	COMMON NAME
[Pattern]	BLUEGRASS SOD
[Pattern]	CRUSHER FINES
[Pattern]	ENVIROTURF
[Pattern]	FIBAR PLAYGROUND MULCH
[Pattern]	ROCK MULCH GREY, 2" DIA. COBBLE
[Pattern]	ROCK MULCH TAN, 2" DIA. COBBLE
[Pattern]	SEED MIX 1

* TREE CANOPIES WITHIN SIGHT TRIANGLES WILL BE NO LOWER THAN 8'

STREETSCAPE LIST

DECIDUOUS TREES	COMMON NAME
UP	AMERICAN ELM
PO	AMERICAN SYCAMORE
QM	BURR OAK
QM2	CHINKAPIN OAK
HAC	COMMON HACKBERRY
AE	EMERALD QUEEN MAPLE
TG2	GLENLEVEN LITTLELEAF LINDEN
TG	GREENSPIRE LITTLELEAF LINDEN
GI	IMPERIAL HONEYLOCUST
GK	KENTUCKY COFFEE TREE
CS	NORTHERN CATALPA
QR	RED OAK
RAL	REDMOND AMERICAN LINDEN
AS	SCHWEDLER MAPLE
GS	SHADEMASTER LOCUST
QB	SWAMP WHITE OAK

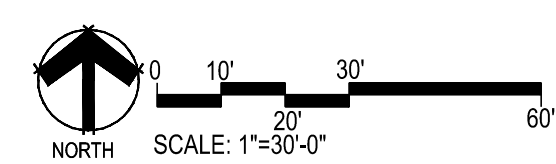
ANNUALS/PERENNIALS	COMMON NAME
EP	PURPLE CONEFLOWER

DECIDUOUS SHRUBS	COMMON NAME
CD	BLUE MIST SHRUB

EVERGREEN SHRUBS	COMMON NAME
JHS	HUGHES JUNIPER
AC	MANZANITA

ORNAMENTAL GRASSES	COMMON NAME
BOG	BLUE OAT GRASS

- NOTES:
- LANDSCAPE MATERIAL AND TREES IN TREE LAWNS ADJACENT TO LOTS ARE RESPONSIBILITY OF HOME BUILDER. STREET TREE LOCATIONS ARE NOT FINAL AND MAY CHANGE BASED UPON DRIVEWAY LOCATION.
 - NO FENCES OR STRUCTURES WILL BE ALLOWED WITHIN SIGHT TRIANGLES.
 - SHRUBS & PERENNIALS WITHIN SIGHT TRIANGLES WILL BE NO HIGHER THAN 2'.
 - TREE CANOPIES WITHIN SIGHT TRIANGLES WILL BE NO LOWER THAN 8'.
 - MAILBOX CLUSTER LOCATIONS ARE CONCEPTUAL ONLY. FINAL LOCATIONS TO BE DETERMINED BY POSTMASTER.



Y:\HESSE RANCH\LANDSCAPE ARCHITECTURE\CURRENT DWGS\HESSE-LDSCP PLANS - FILING 3.DWG
Thursday, March 16, 2017

Prepared For
ESX MANAGEMENT
7353 SOUTH ALTON WAY
CENTENNIAL, CO 80112

Land Planning
people creating spaces
pcs group inc. www.pcsgroupco.com
#3-180 Independence plaza
1007 16th street, denver, co 80265
1 303.531.4905, f 303.531.4908

Engineering
CVL
CONSULTANTS
10333 E. DRY CREEK RD. #240
ENGLEWOOD, CO 80112
720-482-9526

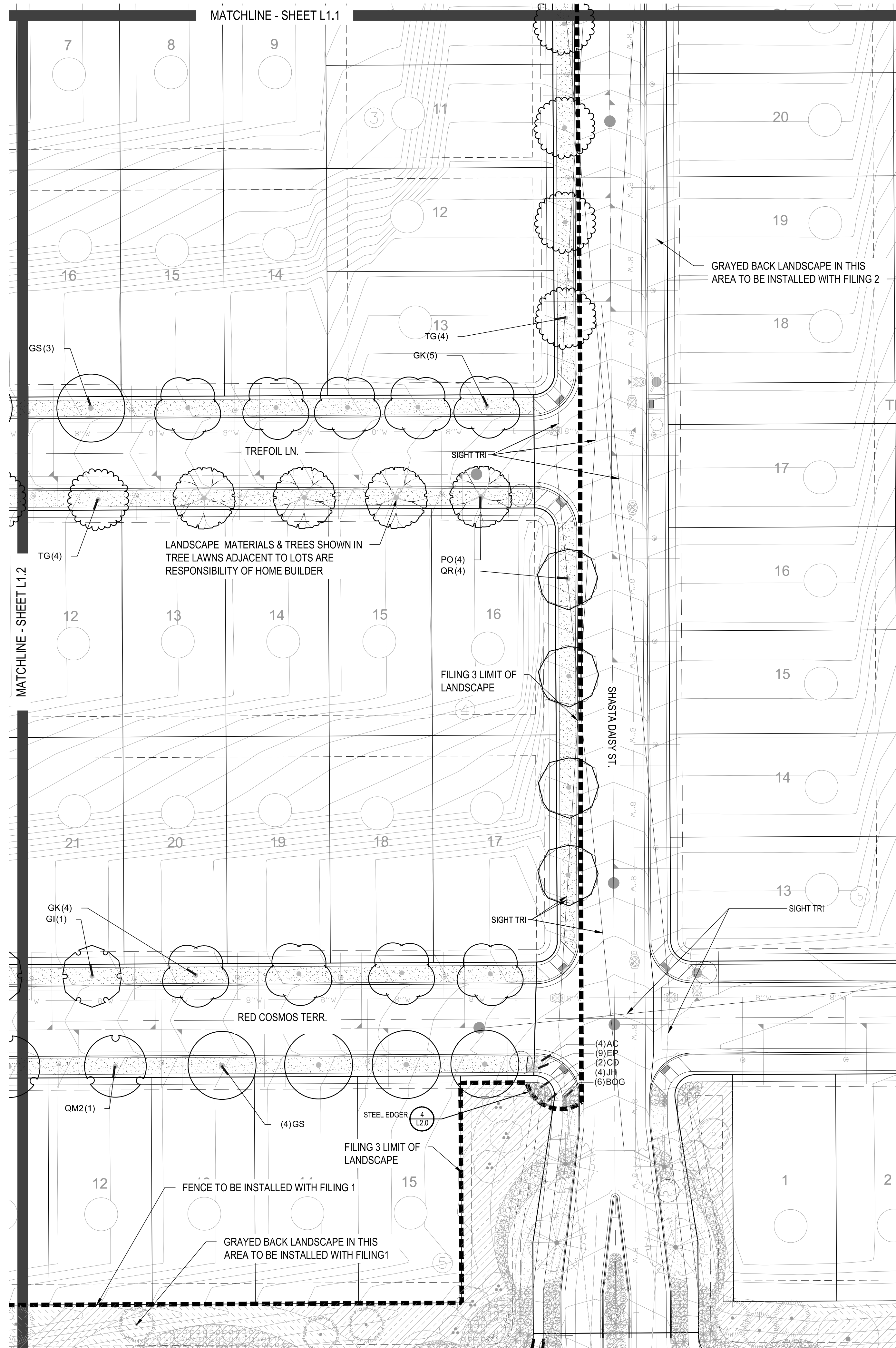
TRAILS AT CROWFOOT
FILING NO. 3
PARKER, COLORADO
FINAL LANDSCAPE PLANS

Drawn by: JMI, BEM, GG
Checked by: PCS STAFF
Submittal Date: 04.18.2017
Date: 12.15.2017
Know what's below. Call before you dig.
811

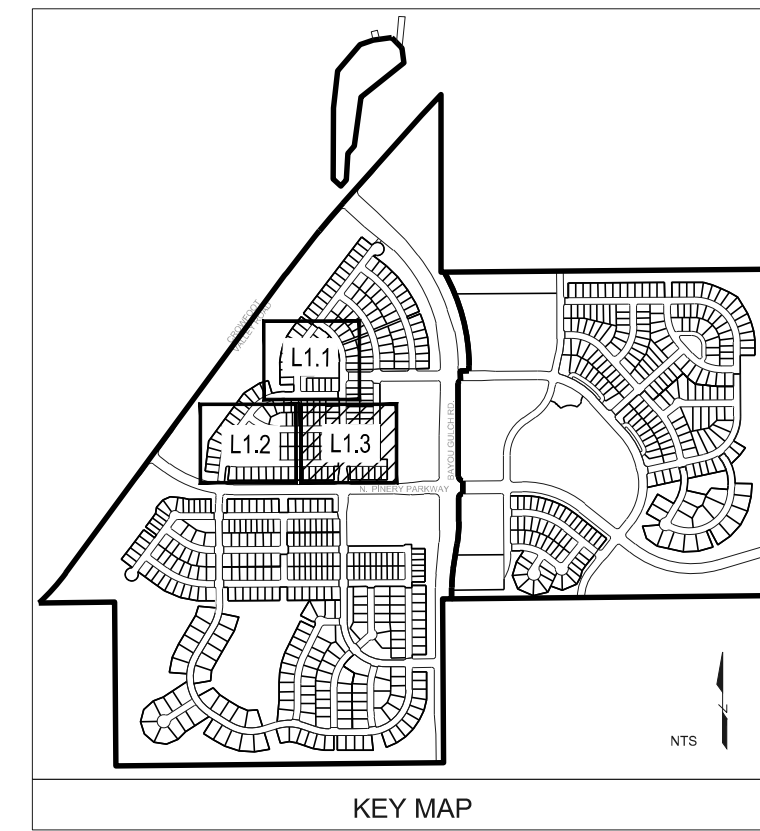
Sheet Name
LANDSCAPE PLAN

Sheet Number
L1.2

Y:\HESSE RANCH\LANDSCAPE ARCHITECTURE\CURRENT DWGS\HESSE-LDSCP PLANS - FILING 3.DWG
Thursday, March 16, 2017



- NOTES:
1. LANDSCAPE MATERIAL AND TREES IN TREE LAWNS ADJACENT TO LOTS ARE RESPONSIBILITY OF HOME BUILDER. STREET TREE LOCATIONS ARE NOT FINAL AND MAY CHANGE BASED UPON DRIVEWAY LOCATION.
 2. NO FENCES OR STRUCTURES WILL BE ALLOWED WITHIN SIGHT TRIANGLES.
 3. SHRUBS & PERENNIALS WITHIN SIGHT TRIANGLES WILL BE NO HIGHER THAN 2'.
 4. TREE CANOPIES WITHIN SIGHT TRIANGLES WILL BE NO LOWER THAN 8'.
 5. MAILBOX CLUSTER LOCATIONS ARE CONCEPTUAL ONLY. FINAL LOCATIONS TO BE DETERMINED BY POSTMASTER.



PLANT & GROUND COVER LIST

COMMON NAME	COMMON NAME
DECIDUOUS TREES	COMMON NAME
AS SCHWEDLER MAPLE	SHADEMASTER LOCUST
GS IMPERIAL HONEYLOCUST	AMERICAN SYCAMORE
GI BURR OAK	REDMOND AMERICAN LINDEN
QM GREENSPIRE LITTLELEAF LINDEN	
RAL	
TG	
EVERGREEN TREES	COMMON NAME
PSP LIMBER PINE	AUSTRIAN BLACK PINE
PN	
ORNAMENTAL TREES	COMMON NAME
WKH WINTER KING HAWTHORN	SPRING SNOW CRAB APPLE
SC2	
ANNUALS/PERENNIALS	COMMON NAME
EP PURPLE CONEFLOWER	
DECIDUOUS SHRUBS	COMMON NAME
SSB SASKATOON SERVICEBERRY	AUTUMN BRILLIANCE SERVICEBERRY
AC BLUE MIST SHRUB	RED TWIG DOGWOOD
CD ROCKY MOUNTAIN PENSTEMON	JACKMAN'S POTENTILLA
CB PAVNEE BUTTES SAND CHERRY	WHITE MEIDLAND ROSE
PS2	
PJ	
SCH	
RW	
EVERGREEN SHRUBS	COMMON NAME
BUJ BUFFALO JUNIPER	MUGO PINE
PS	
ORNAMENTAL GRASSES	COMMON NAME
CK FEATHER REED GRASS	MAIDEN GRASS
MG	
GROUND COVERS	COMMON NAME
[Pattern]	BLUEGRASS SOD
[Pattern]	CRUSHER FINES
[Pattern]	ENVIROTURF
[Pattern]	FIBAR PLAYGROUND MULCH
[Pattern]	ROCK MULCH GREY, 2" DIA. COBBLE
[Pattern]	ROCK MULCH TAN, 2" DIA. COBBLE
[Pattern]	SEED MIX 1
*	TREE CANOPIES WITHIN SIGHT TRIANGLES WILL BE NO LOWER THAN 8'

STREETSCAPE LIST

COMMON NAME	COMMON NAME
DECIDUOUS TREES	COMMON NAME
UP AMERICAN ELM	AMERICAN SYCAMORE
PO BURR OAK	CHINKAPIN OAK
QM2 COMMON HACKBERRY	EMERALD QUEEN MAPLE
HAC GLENLEVEN LITTLELEAF LINDEN	GREENSPIRE LITTLELEAF LINDEN
AE IMPERIAL HONEYLOCUST	KENTUCKY COFFEE TREE
TG2 NORTHERN CATALPA	RED OAK
GI REDMOND AMERICAN LINDEN	SCHWEDLER MAPLE
CS SHADEMASTER LOCUST	SWAMP WHITE OAK
QR	
RAL	
AS	
GS	
QB	
ANNUALS/PERENNIALS	COMMON NAME
EP PURPLE CONEFLOWER	
DECIDUOUS SHRUBS	COMMON NAME
CD BLUE MIST SHRUB	
EVERGREEN SHRUBS	COMMON NAME
JH HUGHES JUNIPER	MANZANITA
AC	
ORNAMENTAL GRASSES	COMMON NAME
BOG BLUE OAT GRASS	

Prepared For
ESX MANAGEMENT
7353 SOUTH ALTON WAY
CENTENNIAL, CO 80112

Land Planning
people creating spaces
pcs group inc. www.pcsgrupeco.com
#3-180 Independence Plaza
1007 16th Street, Denver, CO 80202
1 303.531.4905, 1 303.531.4908

Engineering
CVL
CONSULTANTS
10333 E. DRY CREEK RD. #240
ENGLEWOOD, CO 80112
720-482-9526

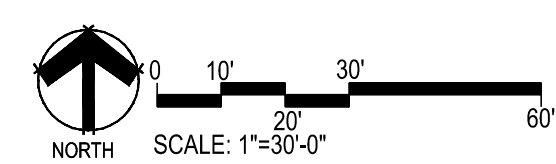
TRAILS AT CROWFOOT
FILING NO. 3
PARKER, COLORADO
FINAL LANDSCAPE PLANS

Drawn by: JMI, BEM, GG
Checked by: PCS STAFF
Submittal Date: 04.18.2017
Date: 12.15.2017
Know what's below. Call before you dig. 3.2.2018

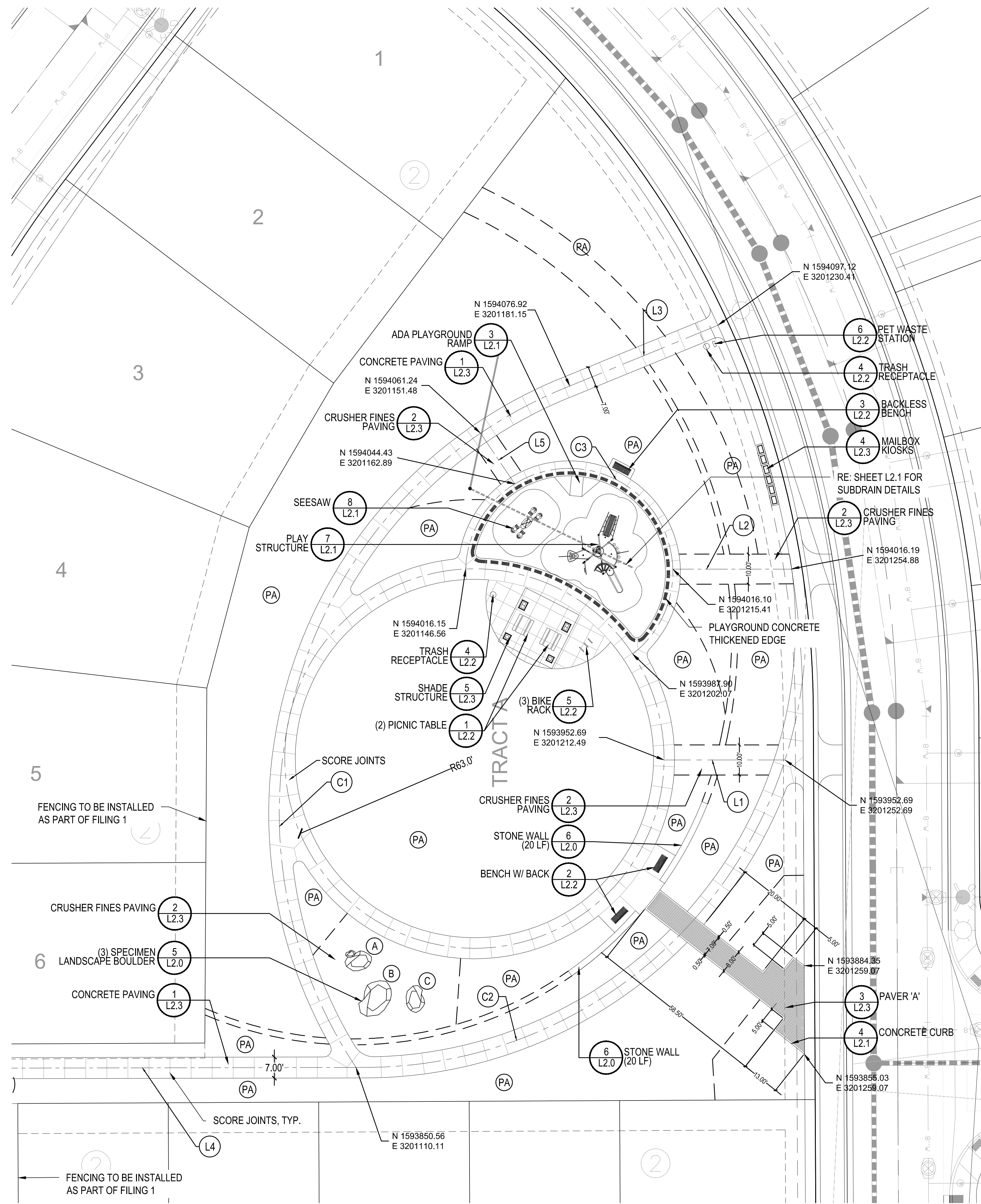


Sheet Name
LANDSCAPE PLAN

Sheet Number
L1.3



Y:\HESSE RANCH\LANDSCAPE ARCHITECTURE\CURRENT DWGS\HESSE-LDSCP PLANS - FILING 3.DWG
Thursday, March 16, 2017



LAYOUT NOTES

- REFER TO CIVIL ENGINEER DRAWINGS/DATA SETS FOR PROJECT BENCHMARK AND BASIS OF BEARING.
- SITE LAYOUT DATA INCLUDING COORDINATE POINTS ARE DERIVED FROM CIVIL ENGINEERING CONSULTANT. CONTACT CIVIL ENGINEER REGARDING ANY DISCREPANCIES OR CLARIFICATIONS REGARDING COORDINATE SYSTEMS, SURVEY MARKERS OR OTHER HORIZONTAL CONTROL DATA.
- UNLESS OTHERWISE NOTED, DIMENSIONS ARE TO THE FOLLOWING: CENTERLINES, EDGE OF PAVING, CENTERS OF COLUMNS/POSTS.
- ALL EDGES OF PAVEMENT ARE TO BE STRAIGHT OR OF CONSISTENT RADIUS, IN THE CASE OF CURVES, AS SHOWN HEREON; NO UNSPECIFIED TANGENTS OR KINKS WILL BE APPROVED.
- ALL CONSTRUCTION LAYOUT STAKING IS TO BE PERFORMED BY A LAND SURVEYOR OR PROFESSIONAL ENGINEER REGISTERED IN THE STATE OF COLORADO, TO FACILITATE ACCURACY IN CONSTRUCTION STAKING. UPON WRITTEN REQUEST FROM CONTRACTOR, A CD CONTAINING THE ELECTRONIC DATA COMPRISING THESE SITE DEVELOPMENT DRAWINGS WILL BE FORWARDED FROM THE LANDSCAPE ARCHITECT TO THE LAND SURVEYOR OR PROFESSIONAL ENGINEER EMPLOYED TO PERFORM CONSTRUCTION STAKING.
- IN ORDER TO MAINTAIN THE INTEGRITY OF THE HORIZONTAL AND VERTICAL CONTROL FOR THE SITE, THE SURVEYOR OR PROFESSIONAL ENGINEER EMPLOYED BY THE CONTRACTOR TO PERFORM CONSTRUCTION LAYOUT STAKING SHALL SET AND PROTECT ADDITIONAL TRAVERSE POINTS OUTSIDE THE AREAS OF CONSTRUCTION ACTIVITY.

LAYOUT KEYNOTES:

LEGEND

- (PA) PLANTING AREA
- (A) BOULDER SIZE: 6L x 4' W x 4'H
- (B) BOULDER SIZE: 8L x 6' W x 5'H
- (C) BOULDER SIZE: 6L x 3' W x 3'H

LINE & CURVE TABLES

Curve Table			
Curve #	Length(ft.)	Radius	Delta
C1	271.75	150	
C2	248.60	146	
C3	138	34	

Line Table	
Line #	Length(ft.)
L1	40.19
L2	40.23
L3	53.23
L4	133.63
L5	20.32

Prepared For

ESX MANAGEMENT
7353 SOUTH ALTON WAY
CENTENNIAL, CO 80112

Land Planning



pcs group inc. www.pcsgroupco.com
#3, 8-180 Independence plaza
1007 16th street, denver, co 80265
1 303.531.4905, f 303.531.4908

Engineering



10333 E. DRY CREEK RD. #240
ENGLEWOOD, CO 80112
720-482-9526

TRAILS AT CROWFOOT
FILING NO. 3
 PARKER, COLORADO
FINAL LANDSCAPE PLANS

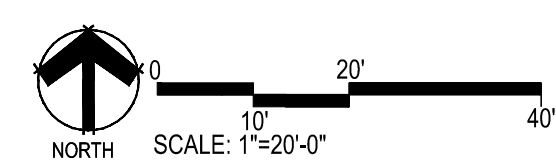
Drawn by: JWI, BEM, GG
Checked by: PCS STAFF
Submittal Date: 04.18.2017
Date: 12.15.2017
Know what's below. Call before you dig. 3.2.2018



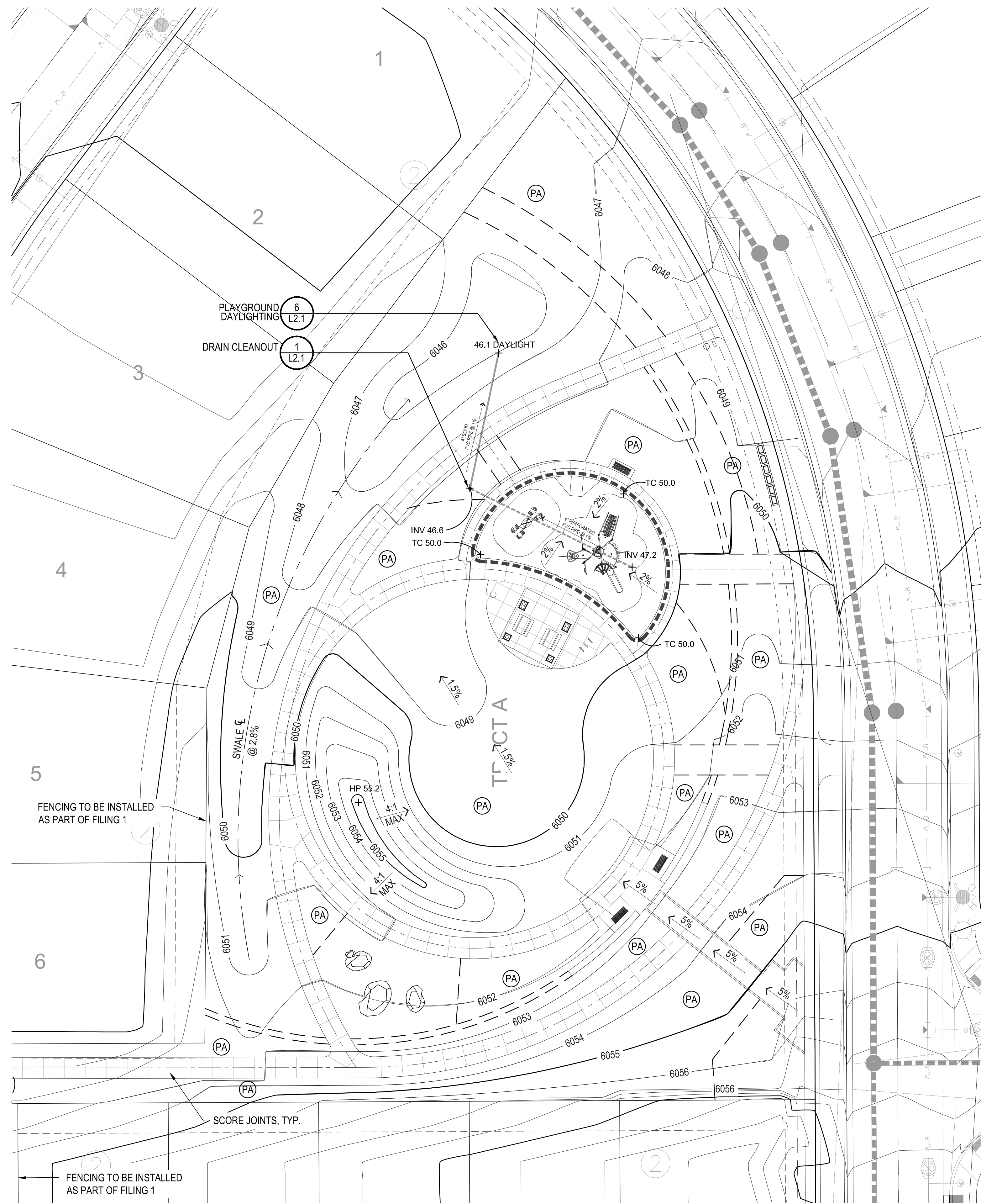
Sheet Name
PARK LAYOUT ENLARGEMENT

Sheet Number

L1.4



Y:\HESR RANCH\LANDSCAPE ARCHITECTURE\CURRENT DWGS\HESR-LDSCP PLANS - FILING 3.DWG
Thursday, March 16, 2017

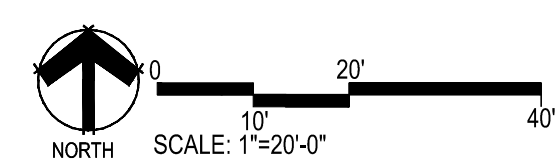


LANDSCAPE GRADING NOTES

1. SLOPES NOT TO EXCEED 4:1 MAX. - 1% MIN.
2. SATISFACTORY SOILS: ASTM D 2487 SOIL CLASSIFICATION GROUPS GW, GP, GM, SW, SP, AND SM, OR A COMBINATION OF THESE GROUP SYMBOLS. FREE OF ROCK OR GRAVEL LARGER THAN 3 INCHES (75 MM) IN ANY DIMENSION, DEBRIS, WASTE, FROZEN MATERIALS, VEGETATION, AND OTHER DELETERIOUS MATTER.
3. STRIP TOPSOIL TO WHATEVER DEPTHS ARE ENCOUNTERED IN A MANNER TO PREVENT INTERMINGLING WITH UNDERLYING SUBSOIL OR OTHER WASTE MATERIALS.
4. STRIP EXISTING SURFACES OF UNSUITABLE TOPSOIL, INCLUDING TRASH, DEBRIS, WEEDS, ROOTS, AND OTHER WASTE MATERIALS.
5. STOCKPILE TOPSOIL MATERIALS ON-SITE WITHOUT INTERMINGLING WITH SUBSOIL.
6. REMOVE EXISTING VEGETATION, DEBRIS, UNSATISFACTORY SOIL MATERIALS, OBSTRUCTIONS, AND DELETERIOUS MATERIALS FROM GROUND SURFACE BEFORE PLACING FILLS.
7. PLOW, SCARIFY, BENCH, OR BREAK UP SLOPED SURFACES STEEPER THAN 1 VERTICAL TO 4 HORIZONTAL SO FILL MATERIAL WILL BOND WITH EXISTING MATERIAL.
8. PLACE AND COMPACT FILL MATERIAL IN LAYERS TO REQUIRED CROSS-SECTIONS, ELEVATIONS AND GRADES WITH SATISFACTORY SOIL MATERIAL.
9. UNIFORMLY GRADE AREAS TO A SMOOTH SURFACE, FREE FROM IRREGULAR SURFACE CHANGES. COMPLY WITH COMPACTION REQUIREMENTS AND GRADE TO CROSS SECTIONS, LINES, AND ELEVATIONS INDICATED.
10. PROVIDE A SMOOTH TRANSITION BETWEEN ADJACENT EXISTING GRADES AND NEW GRADES.
11. CUT OUT SOFT SPOTS, FILL LOW SPOTS AND TRIM HIGH SPOTS TO COMPLY WITH REQUIRED SURFACE TOLERANCES.
12. SITE GRADING: SLOPE GRADES TO DIRECT WATER AWAY FROM ADJACENT STRUCTURES AND TO PREVENT PONDING. FINISH SUBGRADES TO REQUIRED ELEVATIONS WITHIN THE FOLLOWING TOLERANCES:
 - A. AT LOCATIONS DESIGNATED FOR LAWN OR UNPAVED AREAS: PLUS OR MINUS 1 INCH (25 MM).
 - B. AT DESIGNATED PAVEMENT LOCATIONS: PLUS OR MINUS 1/2 INCH (13 MM).
13. GRADING ON SLOPES: INSTALL EROSION STABILIZATION FABRIC PER MANUFACTURERS RECOMMENDATIONS ON SLOPED SURFACES EQUAL TO OR GREATER THAN A RATIO OF 1) VERTICAL FOOT TO 3) HORIZONTAL FEET.
14. CONTRACTOR WILL ENGAGE A QUALIFIED INDEPENDENT GEOTECHNICAL ENGINEERING TESTING AGENCY TO PERFORM FIELD QUALITY-CONTROL TESTING.
15. PROTECT NEWLY GRADED AREAS FROM TRAFFIC, FREEZING, AND EROSION. KEEP FREE OF TRASH AND DEBRIS.
16. REPAIR AND REESTABLISH GRADES TO SPECIFIED TOLERANCES WHERE COMPLETED OR PARTIALLY COMPLETED SURFACES BECOME ERODED, RUTTED, SETTLED, OR WHERE THEY LOSE COMPACTION DUE TO SUBSEQUENT CONSTRUCTION OPERATIONS OR WEATHER CONDITIONS.
17. WHERE SETTLING OCCURS BEFORE PROJECT CORRECTION PERIOD ELAPSES, REMOVE FINISHED SURFACE GRADING, BACKFILL WITH ADDITIONAL SOIL MATERIAL, COMPACT, AND RECONSTRUCT SURFACE GRADING.
18. TRANSPORT SURPLUS SATISFACTORY SOIL TO DESIGNATED STORAGE AREAS ON OWNER'S PROPERTY. STOCKPILE OR SPREAD SOIL AS DIRECTED BY OWNER.

GRADING KEYNOTES:


LEGEND	
(PA)	PLANTING AREA
6050	PROPOSED CONTOUR - MAJOR
6049	PROPOSED CONTOUR - MINOR
TC	TOP OF CURB
BC	BOTTOM OF CURB
HP	HIGH POINT
INV	INVERT RIM ELEVATION



Prepared For

ESX MANAGEMENT
7353 SOUTH ALTON WAY
CENTENNIAL, CO 80112

Land Planning



pcs group inc. www.pcsgroupco.com
#3-180 Independence plaza
1007 16th street, denver, co 80265
1 303.531.4905, 1 303.531.4908

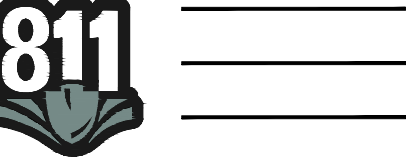
Engineering



10333 E. DRY CREEK RD. #240
ENGLEWOOD, CO 80112
720-482-9526

TRAILS AT CROWFOOT
FILING NO. 3
 PARKER, COLORADO
FINAL LANDSCAPE PLANS

Drawn by: JMI, BEM, GG
Checked by: PCS STAFF
Submittal Date: 04.18.2017
Date: 12.15.2017
3.2.2018



Sheet Name
PARK GRADING
ENLARGEMENT

Sheet Number

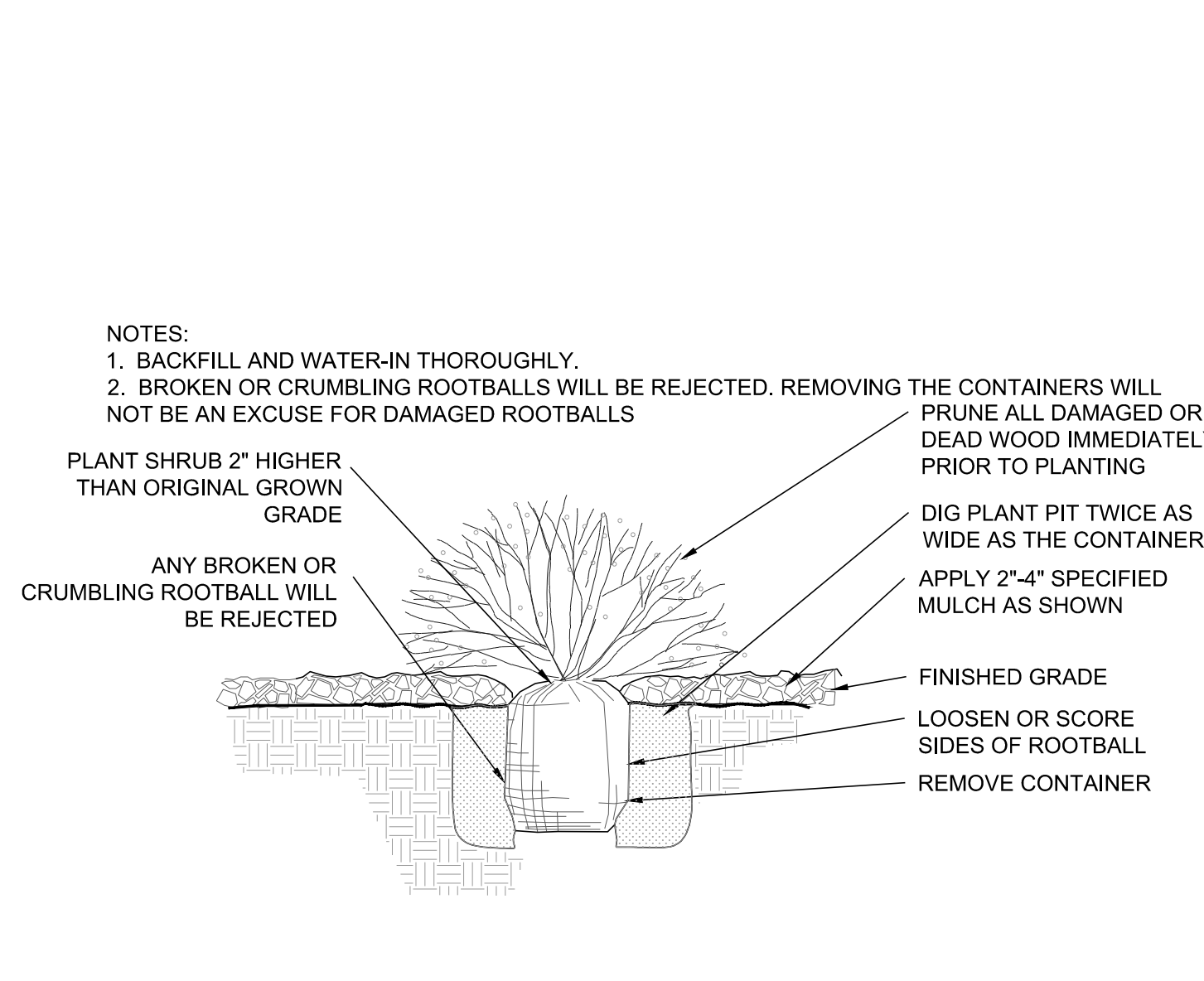
L1.5



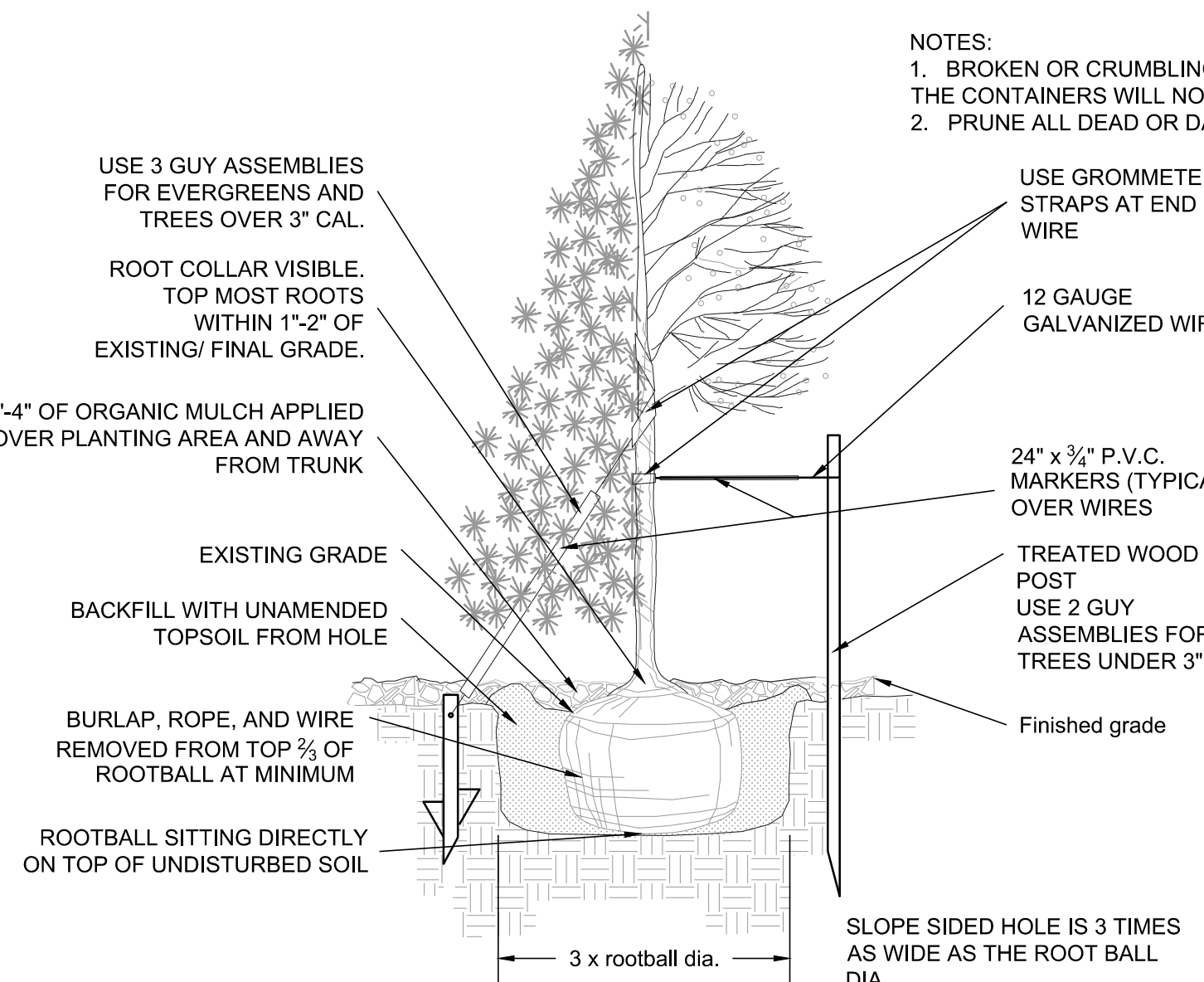
pcs group inc. www.pcsgroupco.com
#3, 3-180 Independence plaza
1007 16th street, denver, co 80265
1 303.531.4905, f 303.531.4908



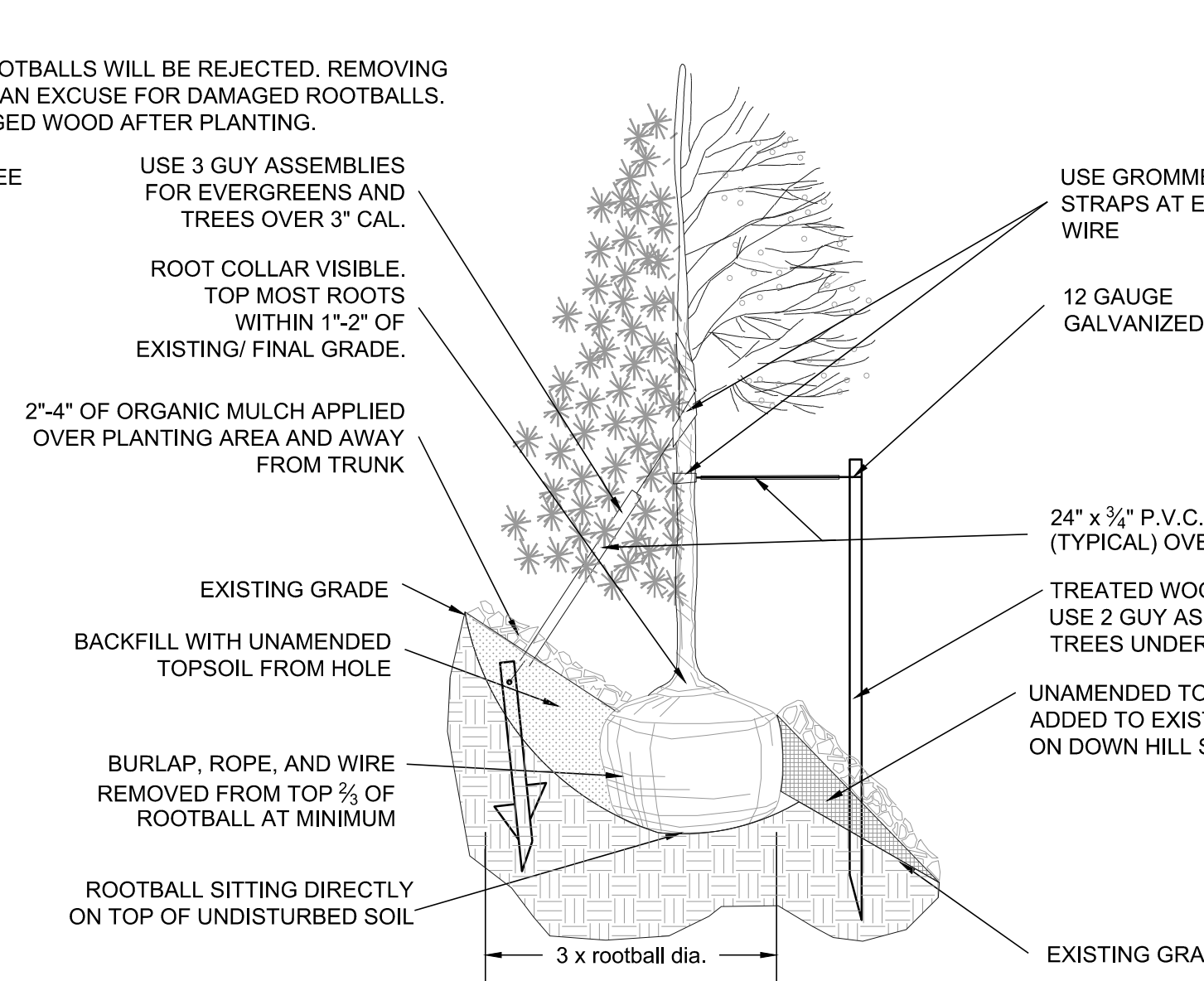
10333 E. DRY CREEK RD. #240
ENGLEWOOD, CO 80112
720-482-9526



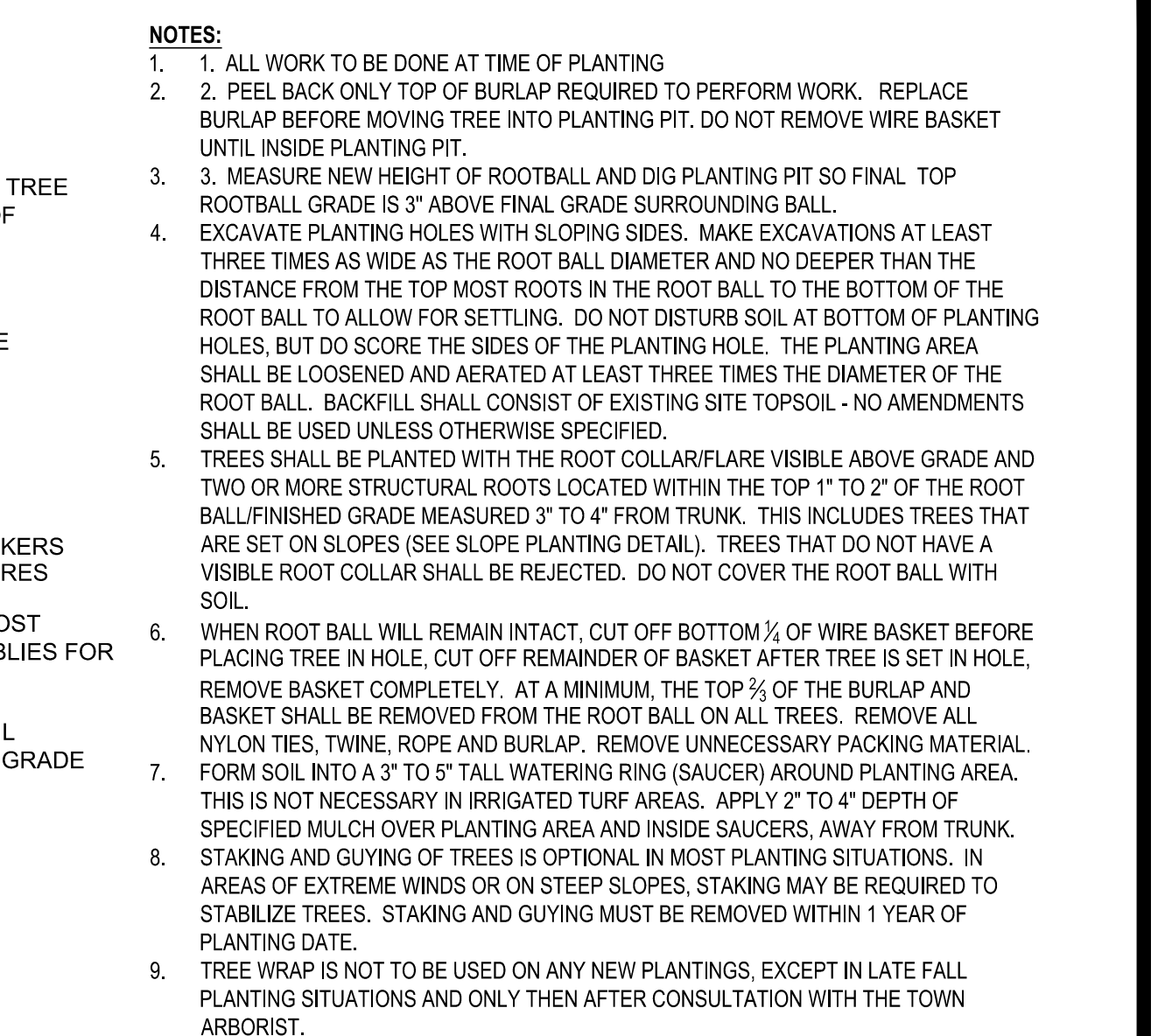
1 SHRUB PLANTING NOT TO SCALE



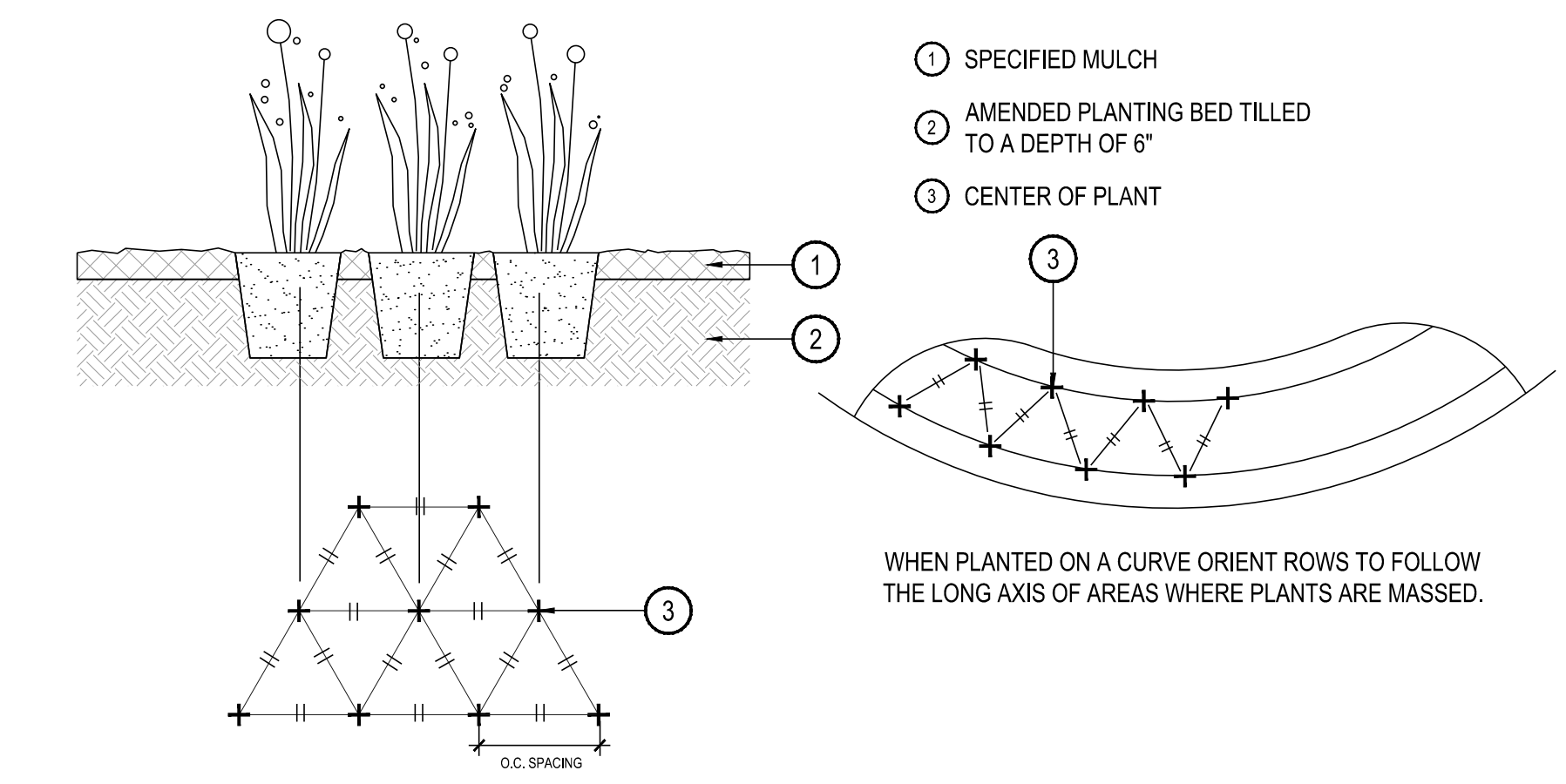
2 TREE PLANTING NOT TO SCALE



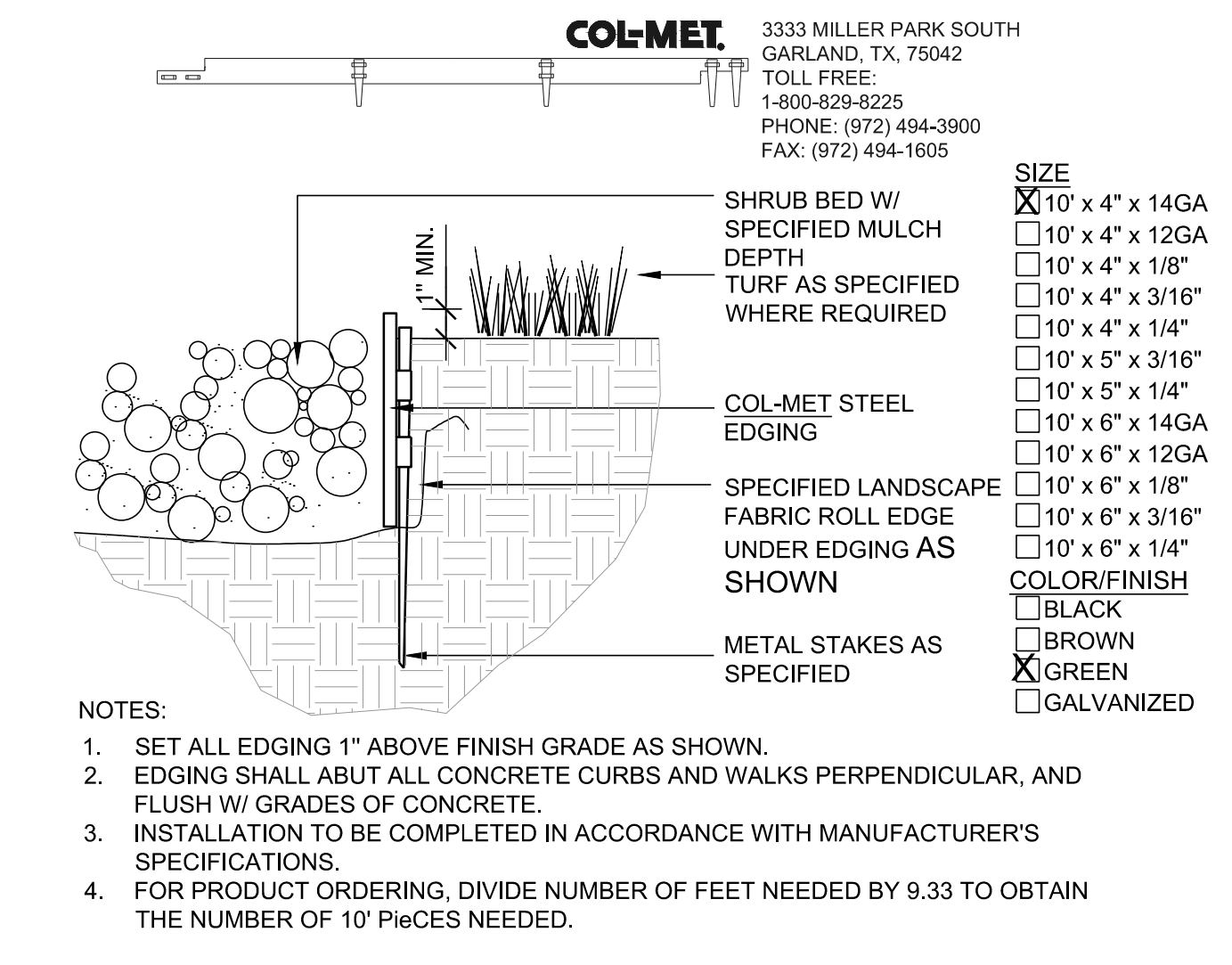
2 TREE PLANTING NOT TO SCALE



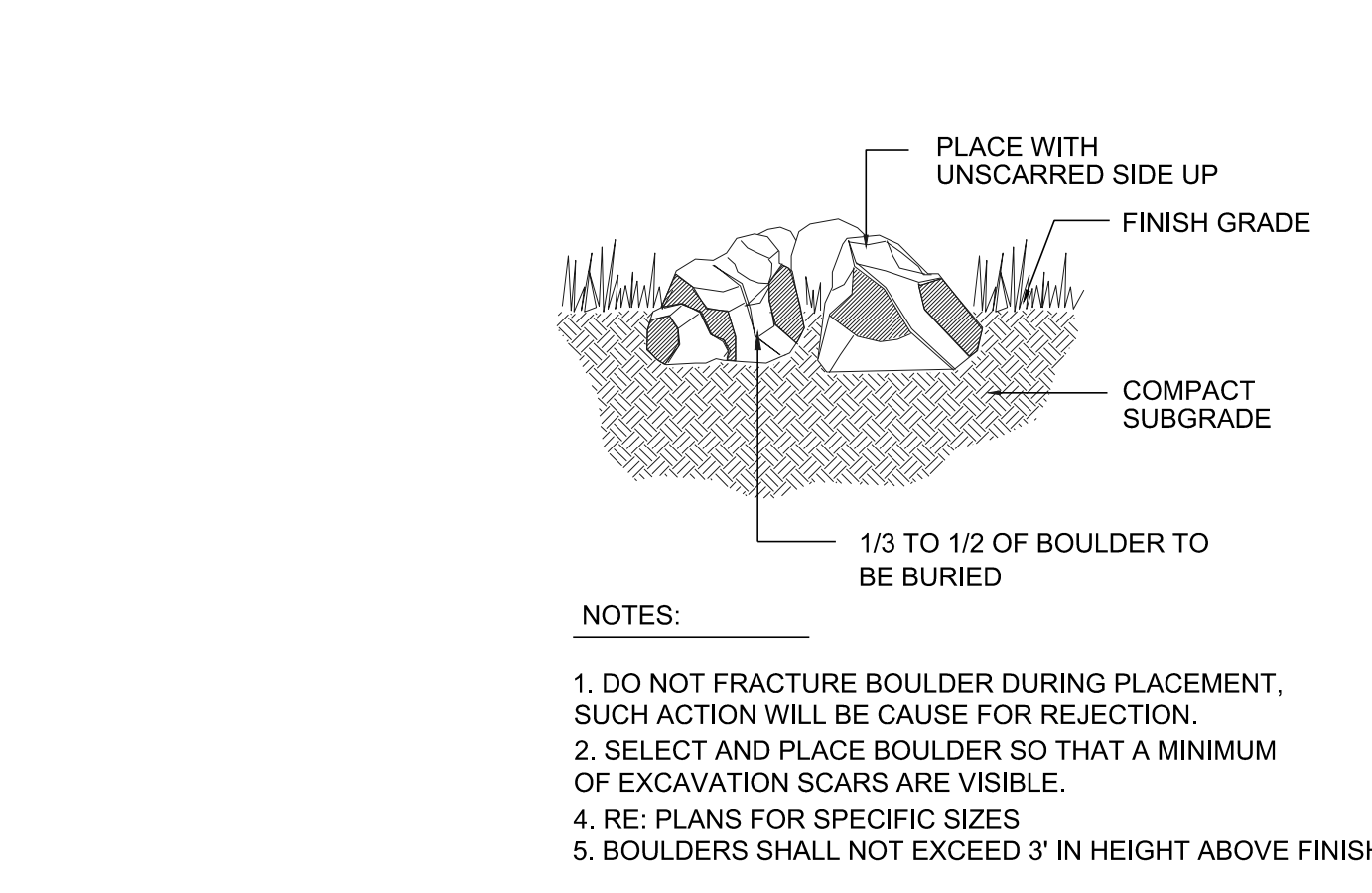
2 TREE PLANTING NOT TO SCALE



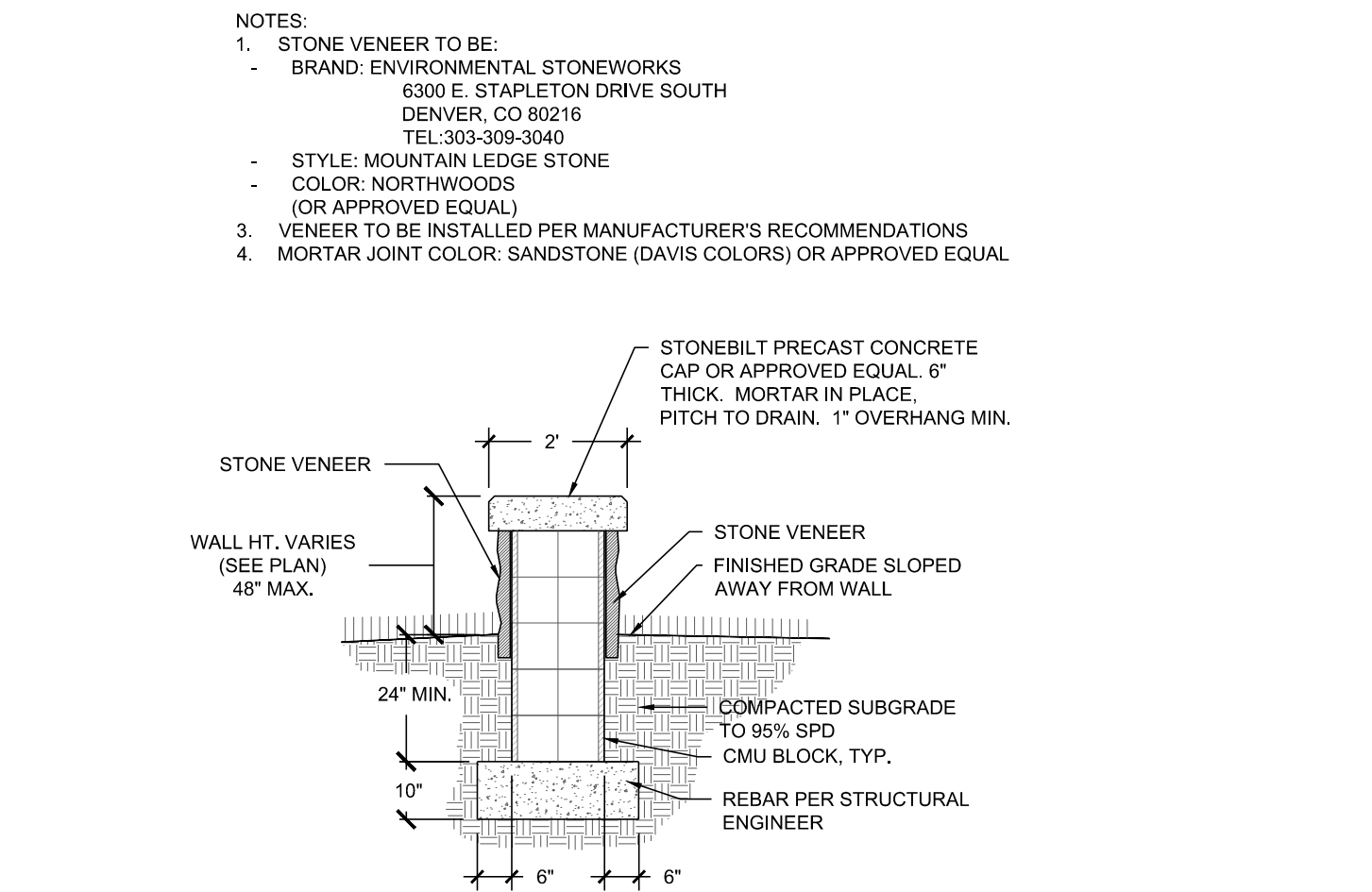
3 PERENNIAL OR GRASS PLANTING NOT TO SCALE



4 STEEL EDGER NOT TO SCALE



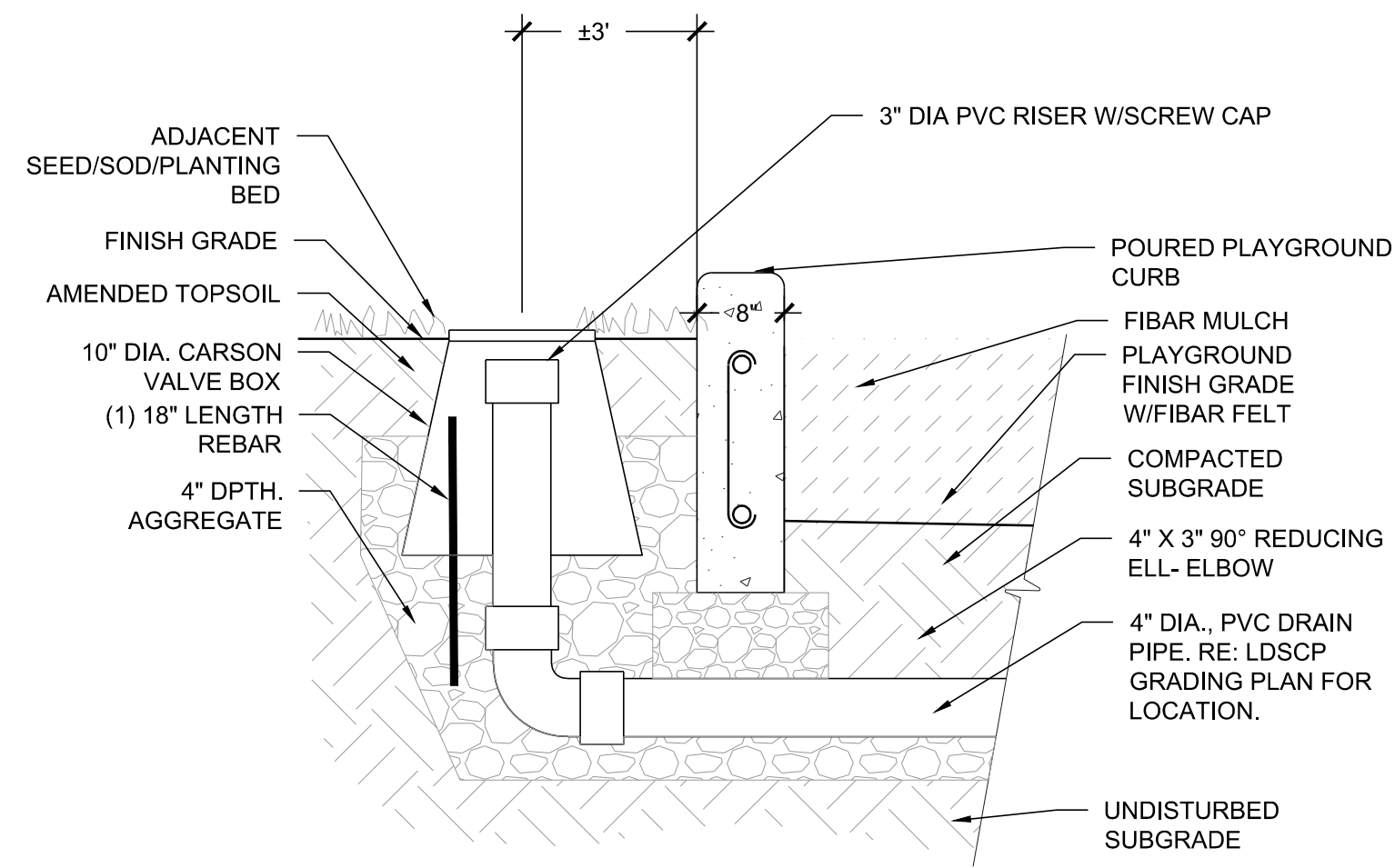
5 SPECIMEN LANDSCAPE BOULDER NOT TO SCALE



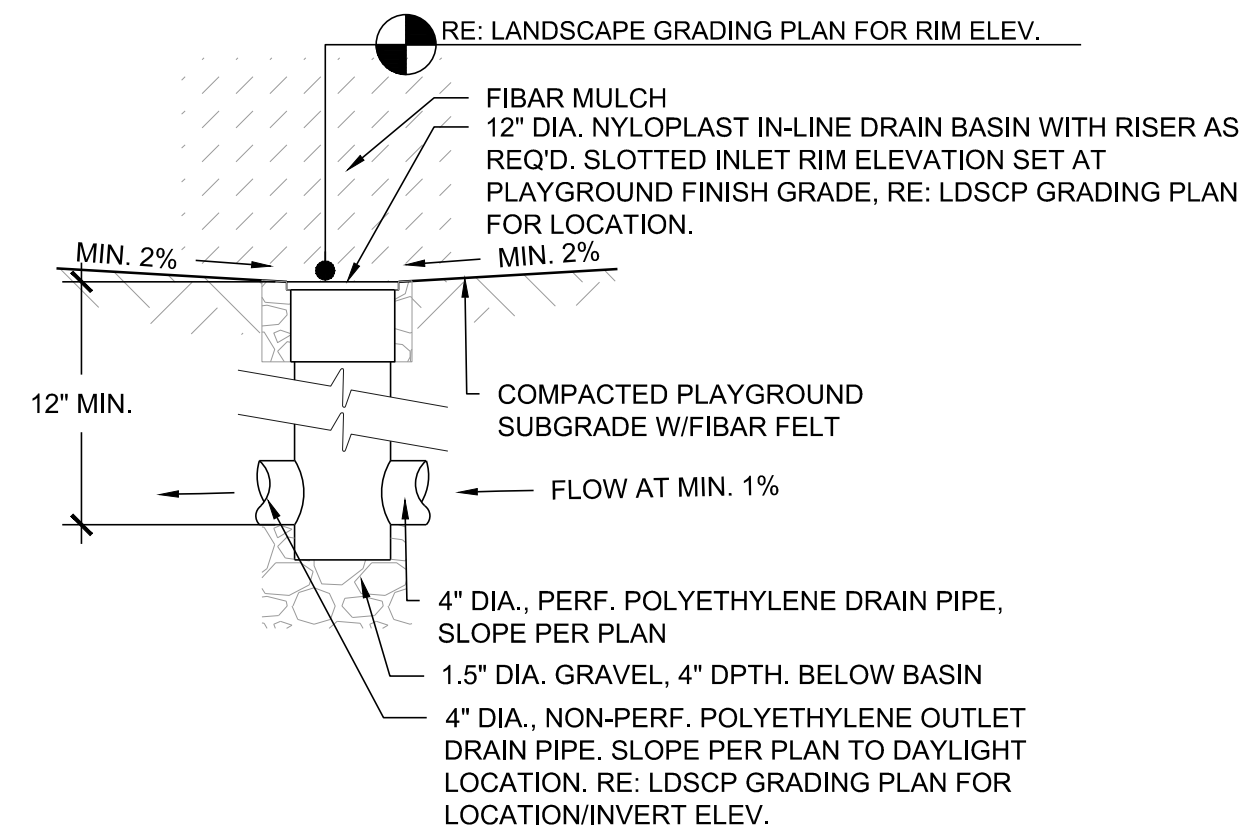
6 STONE WALL NOT TO SCALE

Drawn by: JWI, BEM, GG
Checked by: PCS STAFF
Submittal Date: 04.18.2017
Date: 12.15.2017
Know what's below. Call before you dig. 811

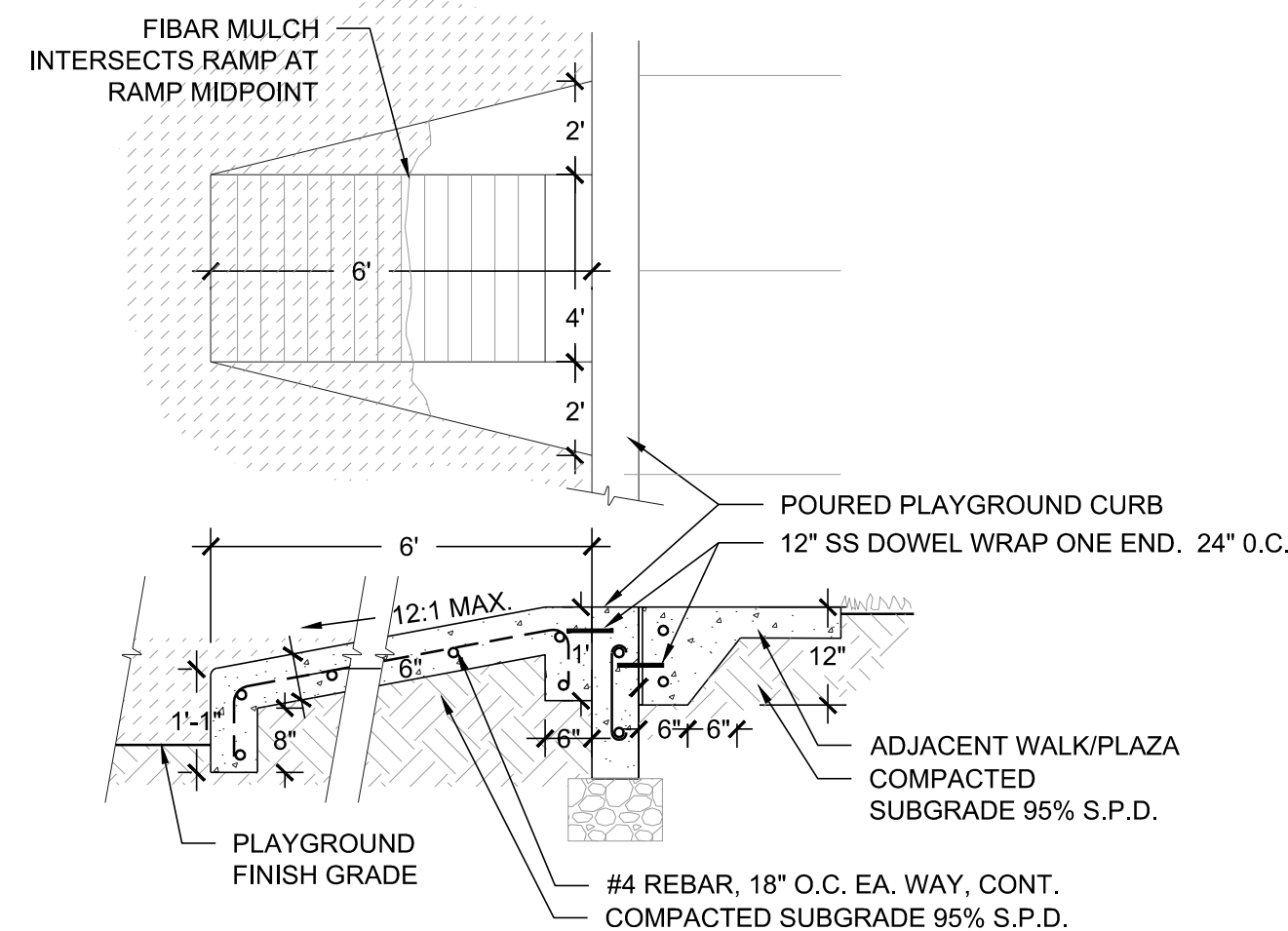
Y:\HESR_RANCH\LANDSCAPE_ARCHITECTURE\CURRENT DWGS\HESR-LDSCP PLANS - FILING 3.DWG
Thursday, March 16, 2017



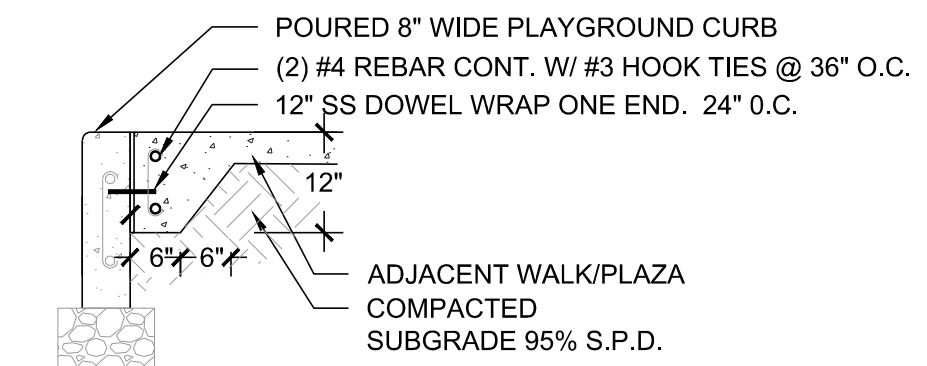
1 DRAIN CLEAN-OUT NOT TO SCALE



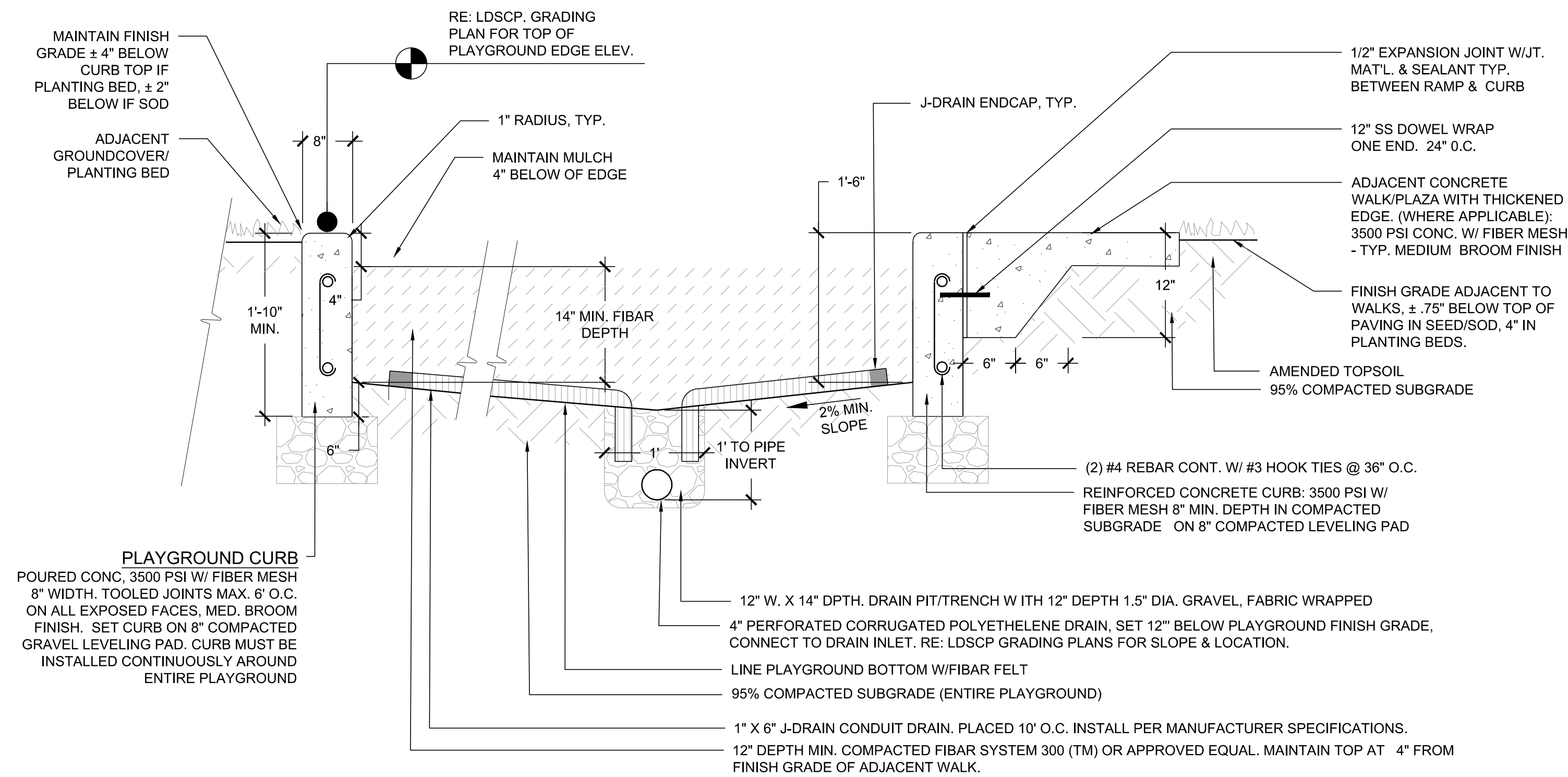
2 PLAYGROUND DRAIN NOT TO SCALE



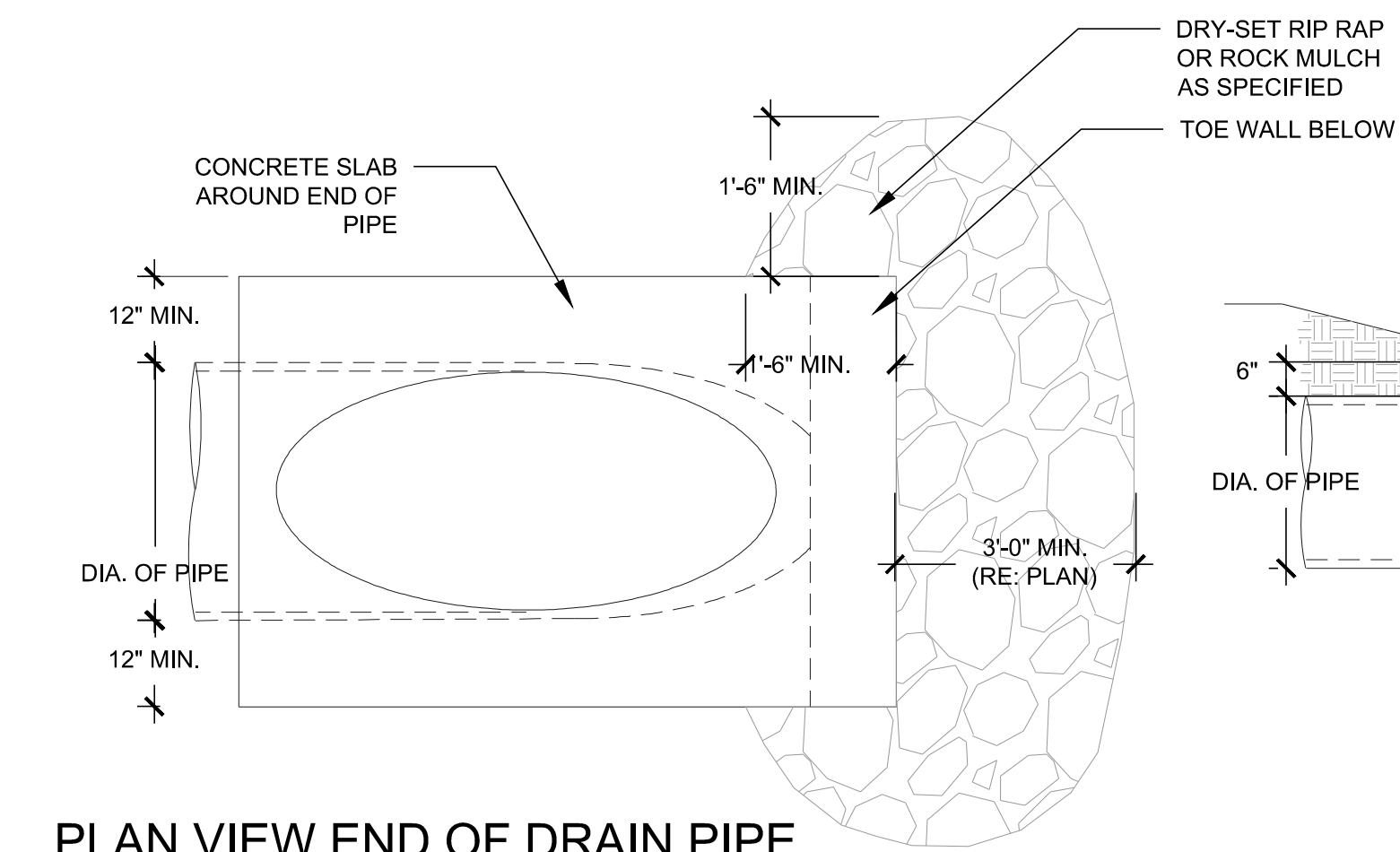
3 ADA PLAYGROUND RAMP NOT TO SCALE



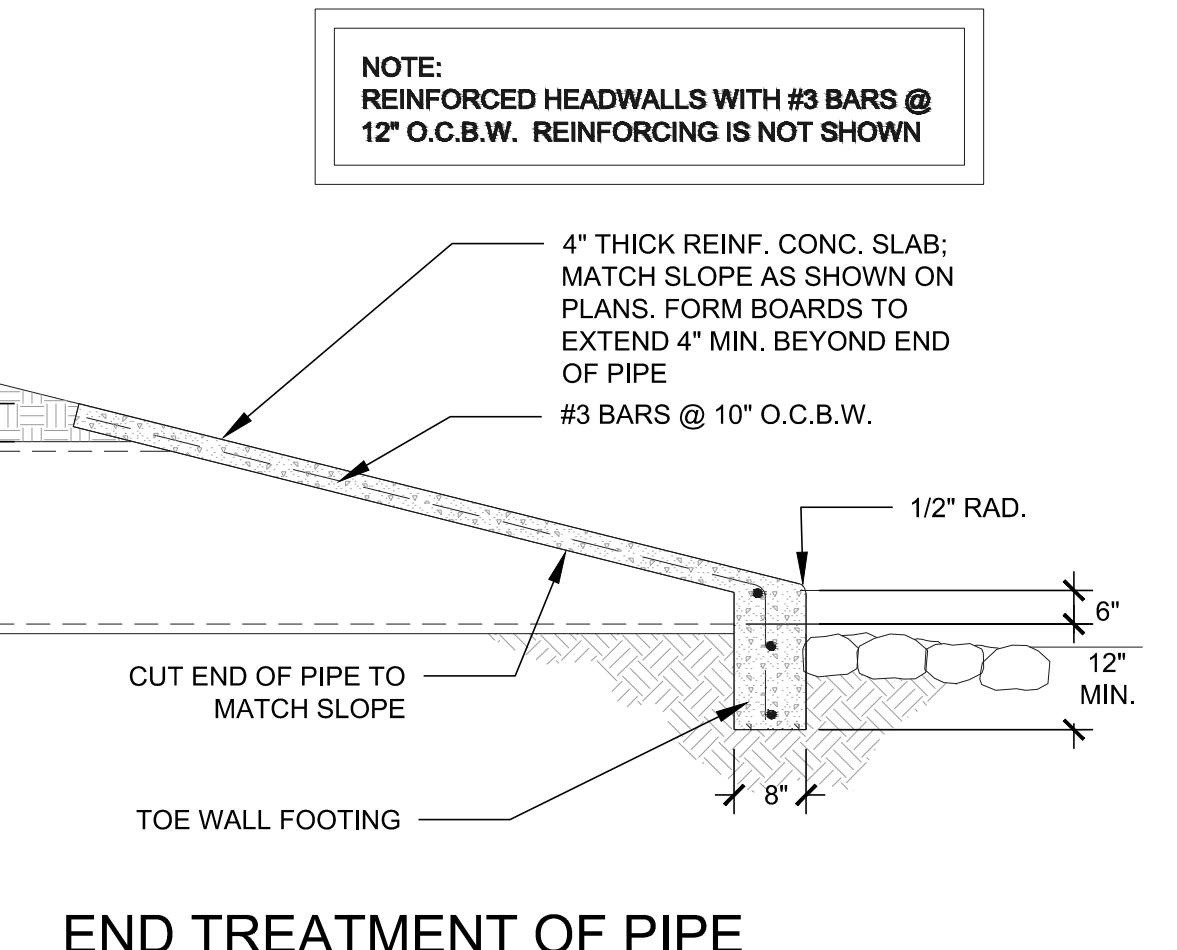
4 PLAYGROUND CURB NOT TO SCALE



5 PLAYGROUND, CURB, SURFACE & DRAINAGE NOT TO SCALE




6 PLAYGROUND DAYLIGHTING NOT TO SCALE



7 PLAY STRUCTURE NOT TO SCALE

MANUFACTURER: LANDSCAPE STRUCTURES
 MODEL: WEEVOS PLAY STRUCTURE
 1. COZY COASTER SLIDE - #16417AB
 2. GIGGLE JIGGLER CLIMBER - #16417AC
 3. WEE PLANET CLIMBER - #173573A
 4. SWIGGLY STIX BRIDGE - #173575A
 5. RAIN SOUND WHEEL PANEL - #177720
 6. TWIRLY BAR - #164173
 CONTACT: ROCKY MOUNTAIN RECREATION
 ISABEL KEEGAN
 303-783-1452

NOTES:
 1. INSTALLATION PER MANUFACTURERS RECOMMENDATIONS



8 SEESAW NOT TO SCALE

MANUFACTURER: LANDSCAPE STRUCTURES
 MODEL: WEEVOS WE-SAW - #186940
 CONTACT: ROCKY MOUNTAIN RECREATION
 ISABEL KEEGAN
 303-783-1452

NOTES:
 1. INSTALLATION PER MANUFACTURERS RECOMMENDATIONS

Prepared For
 ESX MANAGEMENT
 7353 SOUTH ALTON WAY
 CENTENNIAL, CO 80112

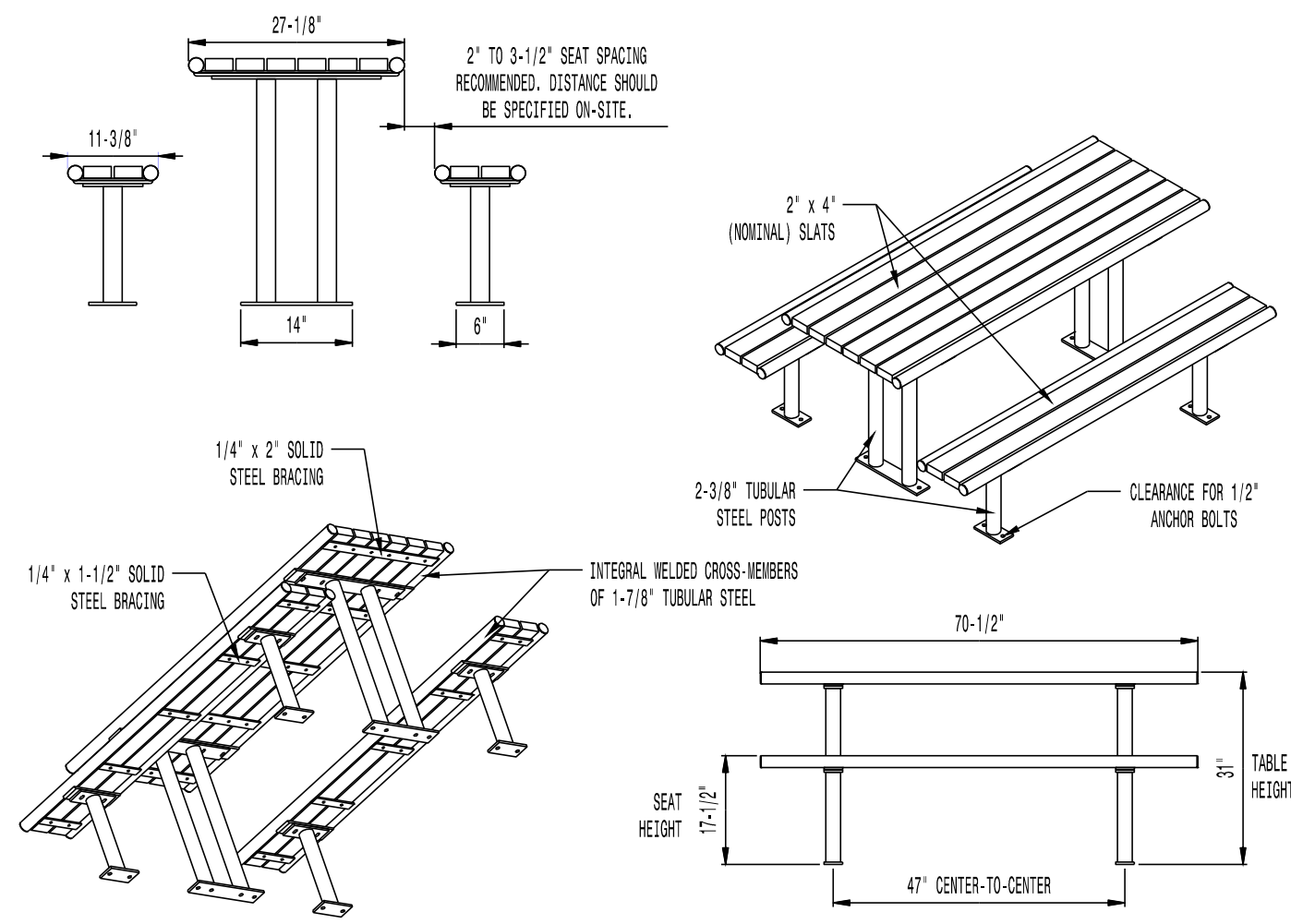
Land Planning
 pcs group inc. www.pcsgrppco.com
 #3-180 Independence plaza
 1007 16th street, denver, co 80265
 1 303.531.4905, 1 303.531.4908

Engineering
CVL
 CONSULTANTS
 10333 E. DRY CREEK RD. #240
 ENGLEWOOD, CO 80112
 720-482-9526

TRAILS AT CROWFOOT
 FILING NO. 3
 PARKER, COLORADO
 FINAL LANDSCAPE PLANS

Drawn by:	JMI, BEM, GG
Checked by:	PCS STAFF
Submittal Date:	04.18.2017
	12.15.2017
	3.2.2018

Know what's below.
 Call before you dig.



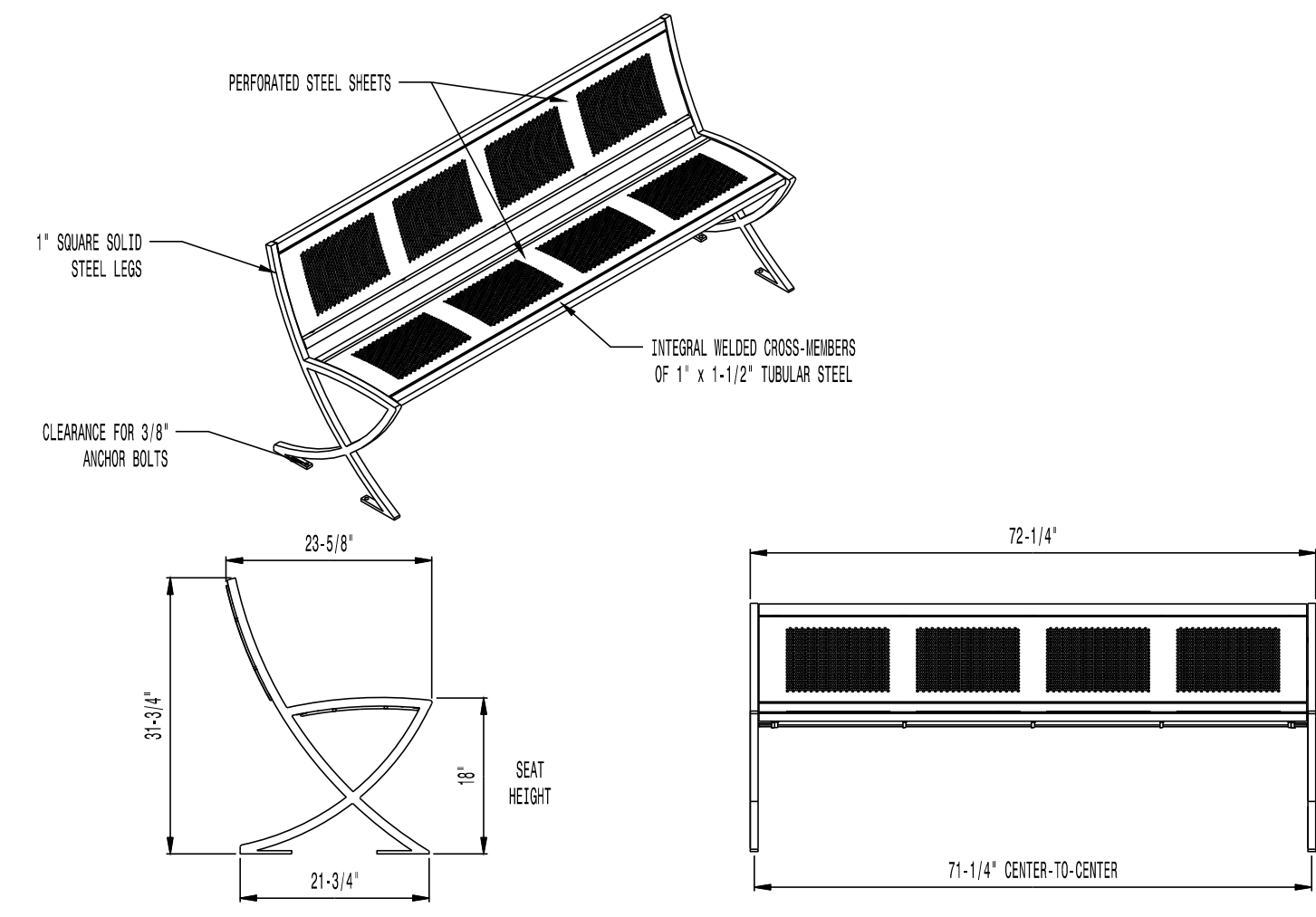
AVAILABLE OPTIONS:
POWDER COATING
 10 STANDARD COLORS, 2 OPTIONAL METALLIC COLORS, CUSTOM COLORS (INCLUDING THE RAL RANGE)
SLAT TYPES
 RECYCLED PLASTIC SLATS (NOT 2MG SITES SYSTEM)
 COLORS: GRAY, MAPLE, CHERRY, AND WALNUT
 SEE THE STREET/STREET SERIES* FOR ADDITIONAL SLAT OPTIONS

NOTES:
 1. DRAWINGS NOT TO SCALE. DO NOT SCALE DRAWINGS.
 2. ALL FABRICATED METAL COMPONENTS ARE STEEL SHOTBLASTED, ETCHED, PHOSPHATIZED, PREHEATED, AND ELECTROSTATICALLY POWDER-COATED WITH T.G.I.C. POLYESTER POWDER COATINGS. PRODUCTS ARE FULLY CLEANED AND PRETREATED, PREHEATED AND COATED WHILE HOT TO FILL CREVICES AND BUILD COATING FILM. COATED PARTS ARE THEN FULLY CURED TO COATING MANUFACTURER'S SPECIFICATIONS. THE THICKNESS OF THE RESULTING FINISH AVERAGES 8-10 MILS (200-250 MICRONS).
 3. IT IS NOT RECOMMENDED TO LOCATE ANCHOR BOLTS UNTIL TABLES AND BENCHES ARE IN PLACE. THIS VICTOR STANLEY, INC. PRODUCT MUST BE PERMANENTLY AFFIXED TO THE GROUND. CONSULT YOUR LOCAL CODES FOR REGULATIONS.
 4. ANCHOR BOLTS NOT PROVIDED BY VICTOR STANLEY, INC.
 5. FOR HIGH SALT ABUSIVE CLIMATES, HOT-DIP GALVANIZING BEFORE POWDER COATING IS AVAILABLE. SEE WRITTEN SPECIFICATIONS FOR DETAILS.
 6. ALL SPECIFICATIONS ARE SUBJECT TO CHANGE. CONTACT MANUFACTURER FOR DETAILS.
 7. THIS PRODUCT IS SHIPPED PARTIALLY UNASSEMBLED.

MODEL: CM-56 SERIES (6' LENGTH)
MANUFACTURER: VICTOR STANLEY, INC.
AS SUPPLIED BY DOWNS & ASSOCIATES
CONTACT:
MELANIE POLANCO
P: 303-744-0399

1 PICNIC TABLE

NOT TO SCALE



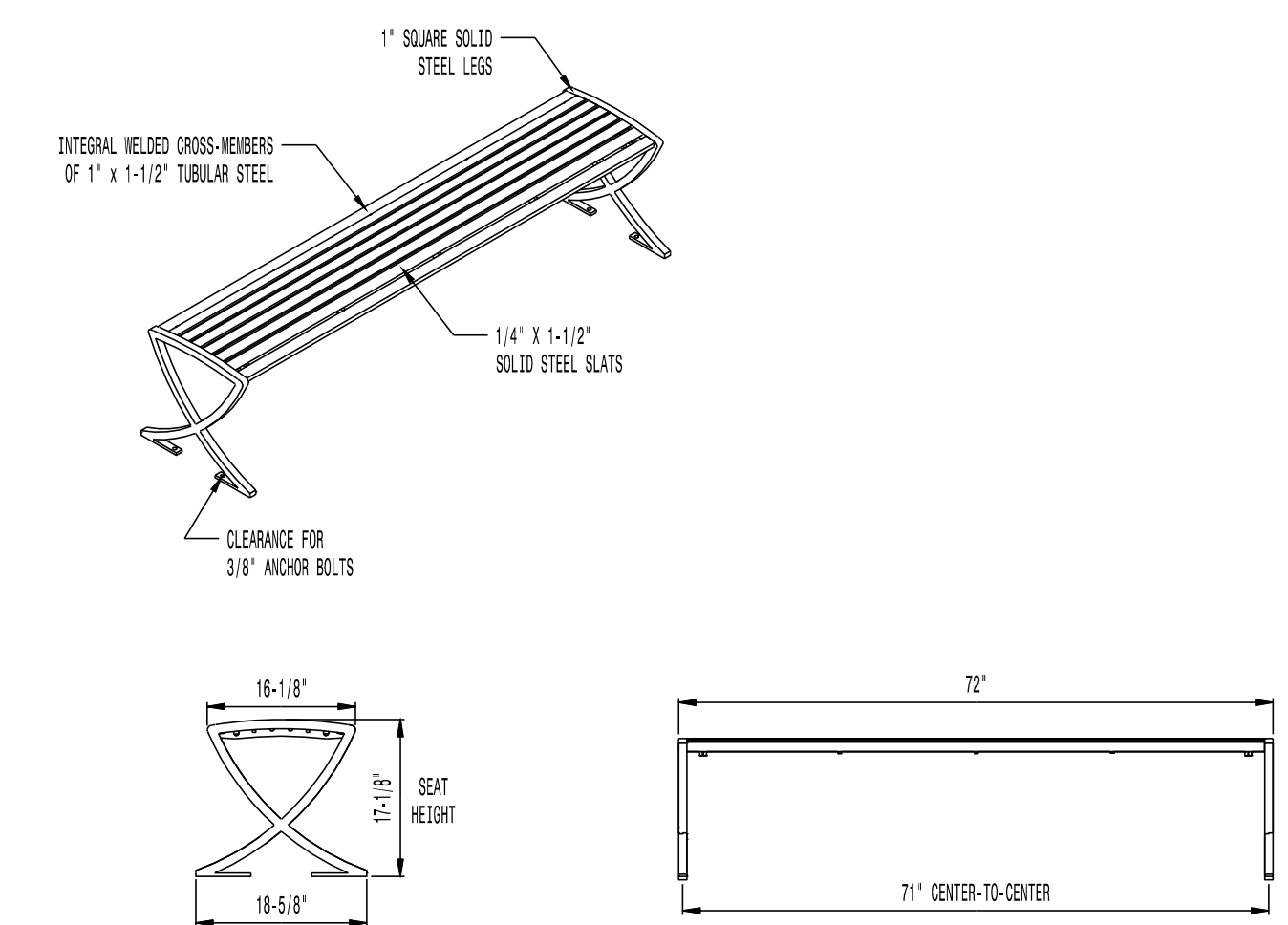
AVAILABLE OPTIONS:
POWDER COATING
 10 STANDARD COLORS, 2 OPTIONAL METALLIC COLORS, CUSTOM COLORS (INCLUDING THE RAL RANGE)

NOTES:
 1. DRAWINGS NOT TO SCALE. DO NOT SCALE DRAWINGS.
 2. ALL FABRICATED METAL COMPONENTS ARE STEEL SHOTBLASTED, ETCHED, PHOSPHATIZED, PREHEATED, AND ELECTROSTATICALLY POWDER-COATED WITH T.G.I.C. POLYESTER POWDER COATINGS. PRODUCTS ARE FULLY CLEANED AND PRETREATED, PREHEATED AND COATED WHILE HOT TO FILL CREVICES AND BUILD COATING FILM. COATED PARTS ARE THEN FULLY CURED TO COATING MANUFACTURER'S SPECIFICATIONS. THE THICKNESS OF THE RESULTING FINISH AVERAGES 8-10 MILS (200-250 MICRONS).
 3. IT IS NOT RECOMMENDED TO LOCATE ANCHOR BOLTS UNTIL BENCH IS IN PLACE. THIS VICTOR STANLEY, INC. PRODUCT MUST BE PERMANENTLY AFFIXED TO THE GROUND. CONSULT YOUR LOCAL CODES FOR REGULATIONS.
 4. ANCHOR BOLTS NOT PROVIDED BY VICTOR STANLEY, INC.
 5. FOR HIGH SALT ABUSIVE CLIMATES, HOT-DIP GALVANIZING BEFORE POWDER COATING IS AVAILABLE. HOT-DIP GALVANIZING IS PERFORMED FOR VICTOR STANLEY, INC. BY AN EXPERIENCED QUALIFIED FIRM TO WHICH PRODUCTS ARE SHIPPED FOR GALVANIZING. HOT-DIP GALVANIZING INCLUDES AN AGGRESSIVE PRE-TREATMENT AND IMMERSION IN A TANK OF CHARGED LIQUID ZINC AT OR AROUND 800°F (427°C). THE RESULTING SURFACE IS RESISTANT TO RUST BUT HAS SOME UNEVENNESS RESULTING FROM THE BONDING OF THE ZINC TO THE STEEL SURFACE. AS A RESULT, THE POWDER-COATING SURFACE FINISH OVER THAT GALVANIZED SURFACE MAY EXHIBIT BUMPS, UNEVENNESS, AND MAY NOT BE AS SMOOTH AS THE STANDARD FINISH. THIS UNEVEN AND INCONSISTENT FINISH IS NORMAL FOR GALVANIZING. CONTACT MANUFACTURER FOR DETAILS.
 6. ALL SPECIFICATIONS ARE SUBJECT TO CHANGE. CONTACT MANUFACTURER FOR DETAILS.
 7. THIS PRODUCT IS SHIPPED PARTIALLY UNASSEMBLED.

MODEL: LILY BENCH LIL-20NA-P (6' LENGTH)
MANUFACTURER: VICTOR STANLEY, INC.
AS SUPPLIED BY DOWNS & ASSOCIATES
CONTACT:
MELANIE POLANCO
P: 303-744-0399

2 BENCH W/ BACK

NOT TO SCALE



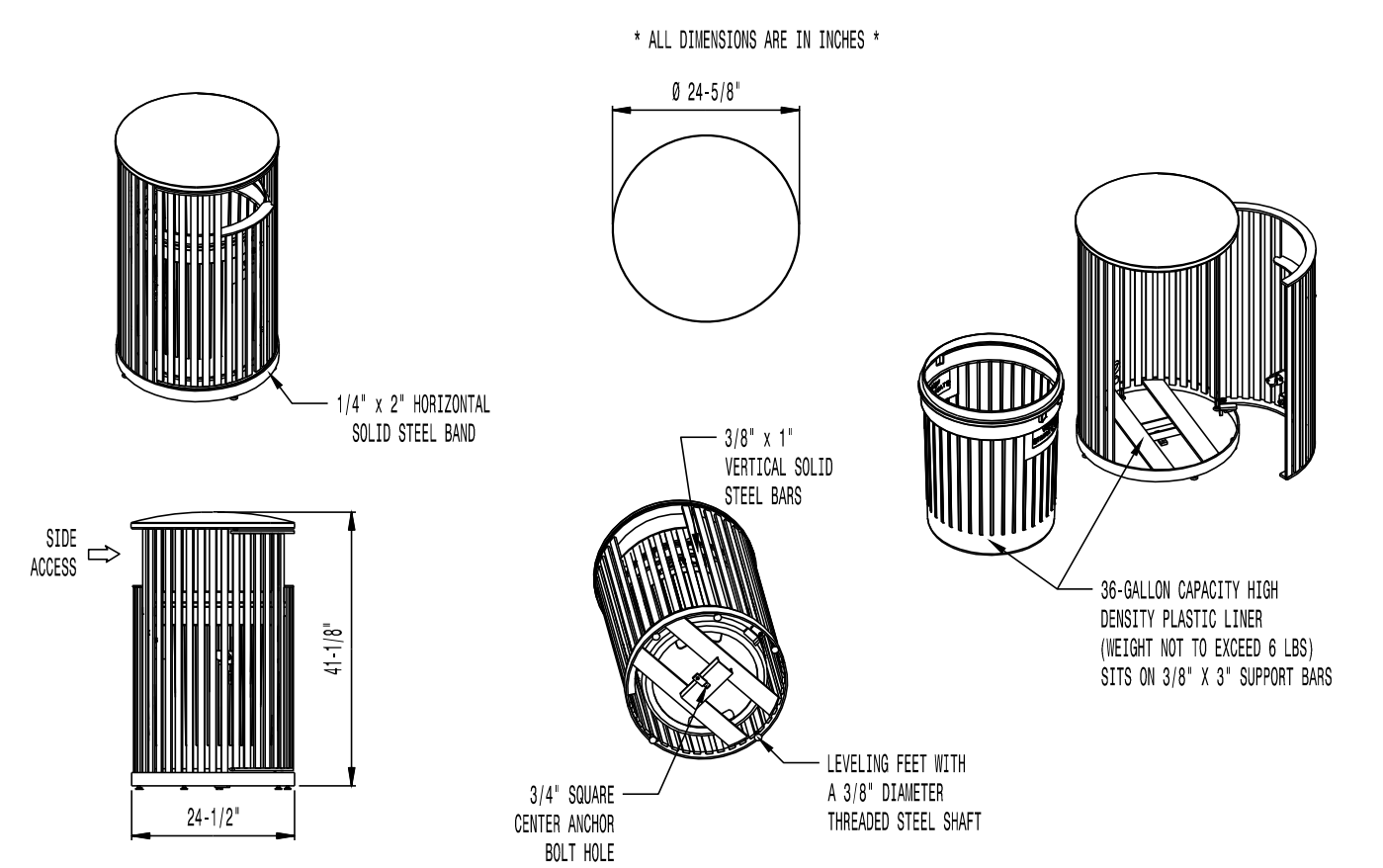
AVAILABLE OPTIONS:
POWDER COATING
 10 STANDARD COLORS, 2 OPTIONAL METALLIC COLORS, CUSTOM COLORS (INCLUDING THE RAL RANGE)

NOTES:
 1. DRAWINGS NOT TO SCALE. DO NOT SCALE DRAWINGS.
 2. ALL FABRICATED METAL COMPONENTS ARE STEEL SHOTBLASTED, ETCHED, PHOSPHATIZED, PREHEATED, AND ELECTROSTATICALLY POWDER-COATED WITH T.G.I.C. POLYESTER POWDER COATINGS. PRODUCTS ARE FULLY CLEANED AND PRETREATED, PREHEATED AND COATED WHILE HOT TO FILL CREVICES AND BUILD COATING FILM. COATED PARTS ARE THEN FULLY CURED TO COATING MANUFACTURER'S SPECIFICATIONS. THE THICKNESS OF THE RESULTING FINISH AVERAGES 8-10 MILS (200-250 MICRONS).
 3. IT IS NOT RECOMMENDED TO LOCATE ANCHOR BOLTS UNTIL BENCH IS IN PLACE. THIS VICTOR STANLEY, INC. PRODUCT MUST BE PERMANENTLY AFFIXED TO THE GROUND. CONSULT YOUR LOCAL CODES FOR REGULATIONS.
 4. ANCHOR BOLTS NOT PROVIDED BY VICTOR STANLEY, INC.
 5. FOR HIGH SALT ABUSIVE CLIMATES, HOT-DIP GALVANIZING BEFORE POWDER COATING IS AVAILABLE. SEE WRITTEN SPECIFICATIONS FOR DETAILS.
 6. ALL SPECIFICATIONS ARE SUBJECT TO CHANGE. CONTACT MANUFACTURER FOR DETAILS.
 7. THIS PRODUCT IS SHIPPED PARTIALLY UNASSEMBLED.

MODEL: LILY BENCH LIL-23NA-F (6' LENGTH)
MANUFACTURER: VICTOR STANLEY, INC.
AS SUPPLIED BY DOWNS & ASSOCIATES
CONTACT:
MELANIE POLANCO
P: 303-744-0399

3 BACKLESS BENCH

NOT TO SCALE



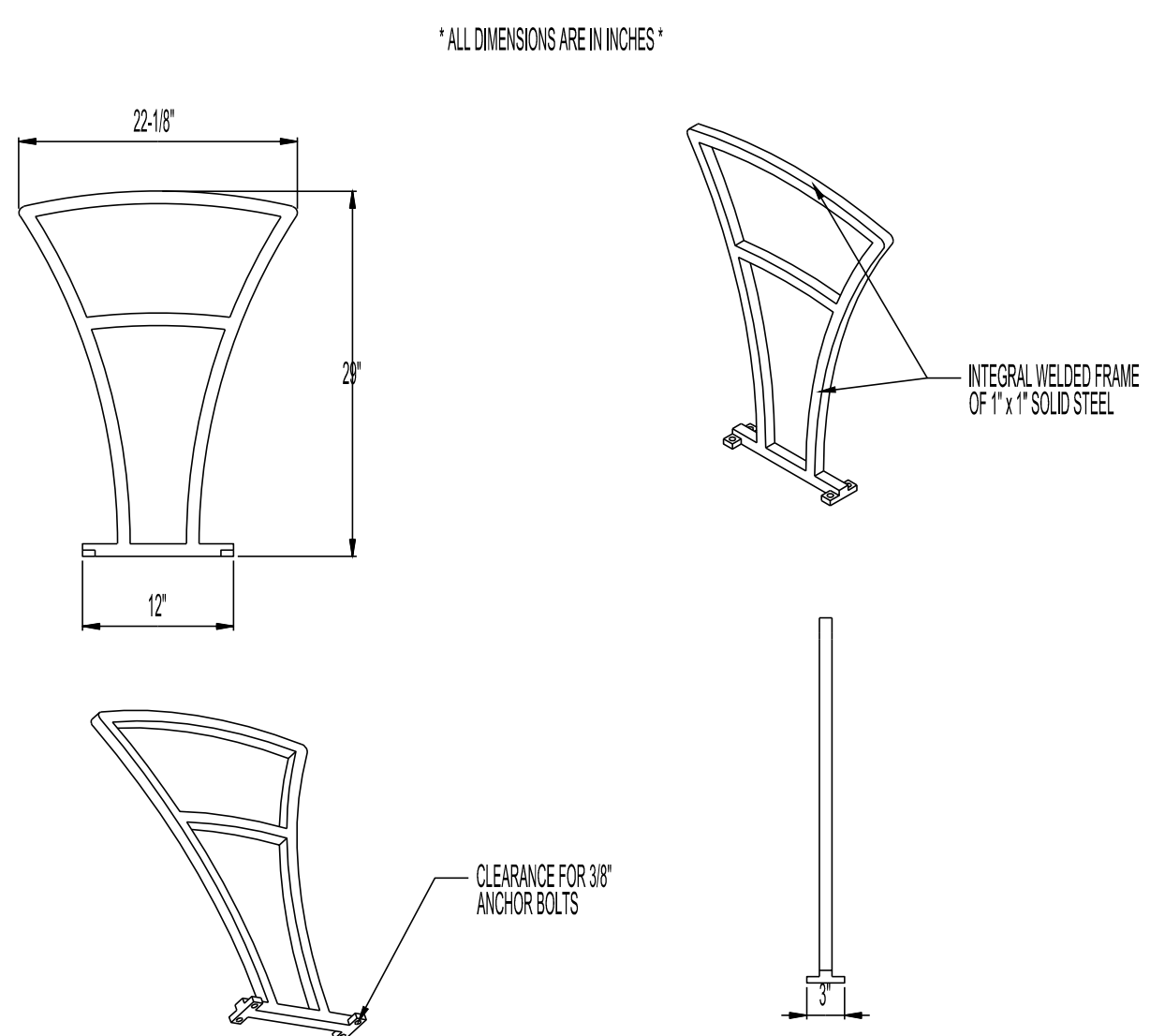
AVAILABLE OPTIONS:
POWDER COATING
 10 STANDARD COLORS, 2 OPTIONAL METALLIC COLORS, CUSTOM COLORS (INCLUDING THE RAL RANGE)
 CUSTOM PLATES & DECALS
 AVAILABLE WITH STEEL PLATES IN VARIOUS SIZES AND PRESSURE SENSITIVE VINYL OUTDOOR DECALS

NOTES:
 1. DRAWINGS NOT TO SCALE. DO NOT SCALE DRAWINGS.
 2. ALL FABRICATED METAL COMPONENTS ARE STEEL SHOTBLASTED, ETCHED, PHOSPHATIZED, PREHEATED, AND ELECTROSTATICALLY POWDER-COATED WITH T.G.I.C. POLYESTER POWDER COATINGS. PRODUCTS ARE FULLY CLEANED AND PRETREATED, PREHEATED AND COATED WHILE HOT TO FILL CREVICES AND BUILD COATING FILM. COATED PARTS ARE THEN FULLY CURED TO COATING MANUFACTURER'S SPECIFICATIONS. THE THICKNESS OF THE RESULTING FINISH AVERAGES 8-10 MILS (200-250 MICRONS).
 3. ALL IMPROVED BRONZE BUSHINGS AND STAINLESS STEEL PIVOT PINS FOR DOOR MOVEMENT, STANDARD 3/8" SOLID STEEL LATCH ASSEMBLY OR OPTIONAL PRETREATED STAINLESS STEEL KEYS LOCK ASSEMBLY.
 4. THIS VICTOR STANLEY, INC. PRODUCT MUST BE PERMANENTLY AFFIXED TO THE GROUND. CONSULT YOUR LOCAL CODES FOR REGULATIONS.
 5. VICTOR STANLEY, INC., PLASTIC INNER LINERS ARE MOLDED ON TOOLING DESIGNED FOR AND OWNED BY VICTOR STANLEY, INC. THEY OFFER MAXIMUM CAPACITY AND STRENGTH WITH LIGHTWEIGHT CONSTRUCTION USING CRITICAL WELDED REBS, INTEGRAL HANDHOLDS, AND HIGH-STRENGTH MATERIALS. THIS REDUCES HANDLING DIFFICULTY AND FACILITATES EASY SHIFTLING AND STORAGE WHILE AFFORDING LONG SERVICE LIFE.
 6. ANCHOR BOLTS NOT PROVIDED BY VICTOR STANLEY, INC.
 7. FOR HIGH SALT ABUSIVE CLIMATES, HOT-DIP GALVANIZING BEFORE POWDER COATING IS AVAILABLE. HOT-DIP GALVANIZING IS PERFORMED FOR VICTOR STANLEY, INC. BY AN EXPERIENCED QUALIFIED FIRM TO WHICH PRODUCTS ARE SHIPPED FOR GALVANIZING. HOT-DIP GALVANIZING INCLUDES AN AGGRESSIVE PRE-TREATMENT AND IMMERSION IN A TANK OF CHARGED LIQUID ZINC AT OR AROUND 800°F (427°C). THE RESULTING SURFACE IS RESISTANT TO RUST BUT HAS SOME UNEVENNESS RESULTING FROM THE BONDING OF THE ZINC TO THE STEEL SURFACE. AS A RESULT, THE POWDER-COATING SURFACE FINISH OVER THAT GALVANIZED SURFACE MAY EXHIBIT BUMPS, UNEVENNESS, AND MAY NOT BE AS SMOOTH AS THE STANDARD FINISH. THIS UNEVEN AND INCONSISTENT FINISH IS NORMAL FOR GALVANIZING. CONTACT MANUFACTURER FOR DETAILS.
 8. ALL SPECIFICATIONS ARE SUBJECT TO CHANGE. CONTACT MANUFACTURER FOR DETAILS.
 9. THIS PRODUCT IS SHIPPED FULLY ASSEMBLED.

MODEL: STEELSITE SERIES TRASH CAN SD-36
STANDARD CONVEX RIVETED LID
MANUFACTURER: VICTOR STANLEY, INC.
AS SUPPLIED BY DOWNS & ASSOCIATES
CONTACT:
MELANIE POLANCO
P: 303-744-0399

4 TRASH RECEPTACLE

NOT TO SCALE



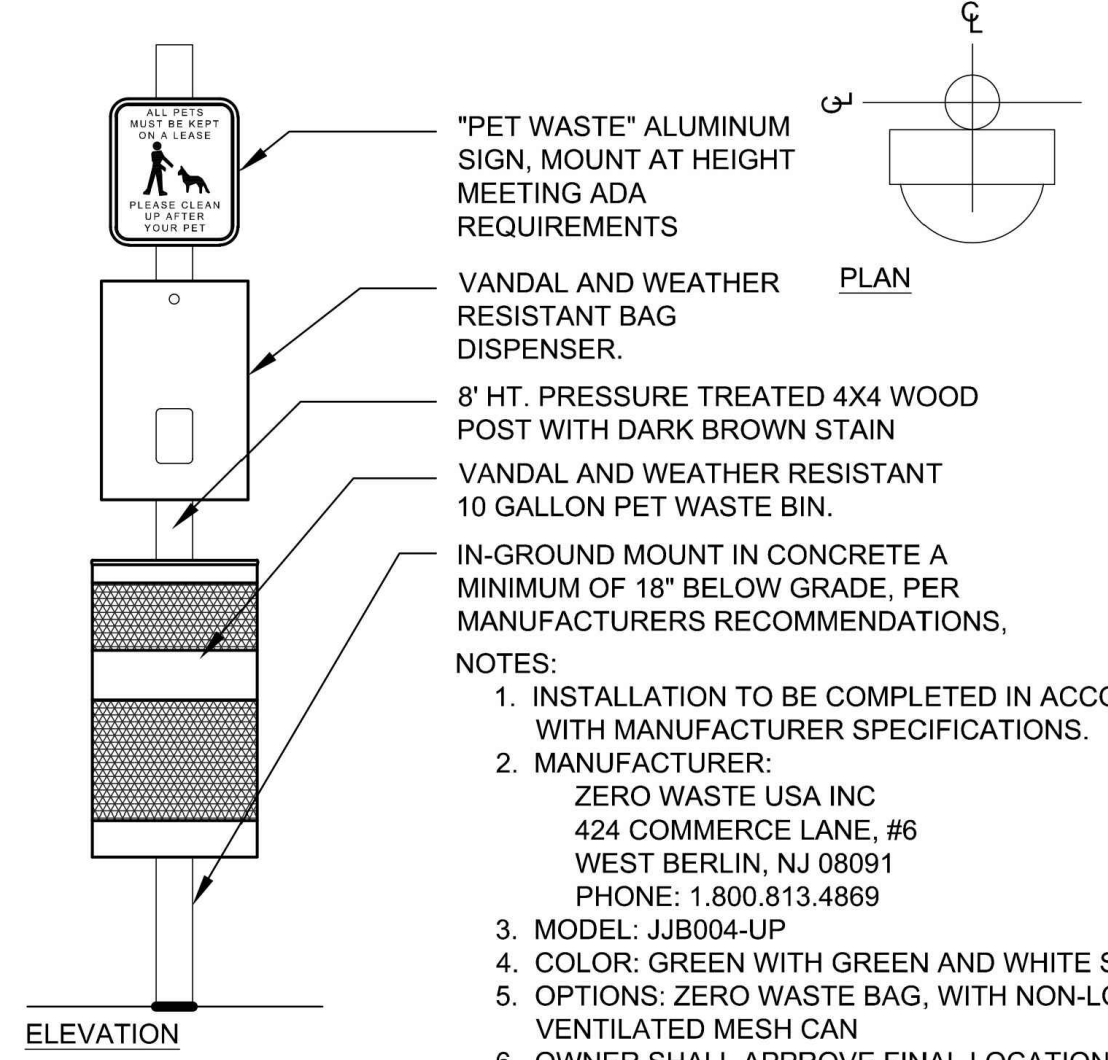
AVAILABLE OPTIONS:
POWDER COATING
 10 STANDARD COLORS, 2 OPTIONAL METALLIC COLORS, CUSTOM COLORS (INCLUDING THE RAL RANGE)

NOTES:
 1. DRAWINGS NOT TO SCALE. DO NOT SCALE DRAWINGS.
 2. ALL FABRICATED METAL COMPONENTS ARE STEEL SHOTBLASTED, ETCHED, PHOSPHATIZED, PREHEATED, AND ELECTROSTATICALLY POWDER-COATED WITH T.G.I.C. POLYESTER POWDER COATINGS. PRODUCTS ARE FULLY CLEANED AND PRETREATED, PREHEATED AND COATED WHILE HOT TO FILL CREVICES AND BUILD COATING FILM. COATED PARTS ARE THEN FULLY CURED TO COATING MANUFACTURER'S SPECIFICATIONS. THE THICKNESS OF THE RESULTING FINISH AVERAGES 8-10 MILS (200-250 MICRONS).
 3. IT IS NOT RECOMMENDED TO LOCATE ANCHOR BOLTS UNTIL BIKE RACK IS IN PLACE. THIS VICTOR STANLEY, INC. PRODUCT MUST BE PERMANENTLY AFFIXED TO THE GROUND. CONSULT YOUR LOCAL CODES FOR REGULATIONS.
 4. ANCHOR BOLTS NOT PROVIDED BY VICTOR STANLEY, INC.
 5. FOR HIGH SALT ABUSIVE CLIMATES, HOT-DIP GALVANIZING BEFORE POWDER COATING IS AVAILABLE. HOT-DIP GALVANIZING IS PERFORMED FOR VICTOR STANLEY, INC. BY AN EXPERIENCED QUALIFIED FIRM TO WHICH PRODUCTS ARE SHIPPED FOR GALVANIZING. HOT-DIP GALVANIZING INCLUDES AN AGGRESSIVE PRE-TREATMENT AND IMMERSION IN A TANK OF CHARGED LIQUID ZINC AT OR AROUND 800°F (427°C). THE RESULTING SURFACE IS RESISTANT TO RUST BUT HAS SOME UNEVENNESS RESULTING FROM THE BONDING OF THE ZINC TO THE STEEL SURFACE. AS A RESULT, THE POWDER-COATING SURFACE FINISH OVER THAT GALVANIZED SURFACE MAY EXHIBIT BUMPS, UNEVENNESS, AND MAY NOT BE AS SMOOTH AS THE STANDARD FINISH. THIS UNEVEN AND INCONSISTENT FINISH IS NORMAL FOR GALVANIZING. CONTACT MANUFACTURER FOR DETAILS.
 6. ALL SPECIFICATIONS ARE SUBJECT TO CHANGE. CONTACT MANUFACTURER FOR DETAILS.
 7. THIS PRODUCT IS SHIPPED FULLY ASSEMBLED.

MODEL: FREESIA BIKE RACK BFRE-161
STANDARD CONVEX RIVETED LID
MANUFACTURER: VICTOR STANLEY, INC.
AS SUPPLIED BY DOWNS & ASSOCIATES
CONTACT:
MELANIE POLANCO
P: 303-744-0399

5 BIKE RACK

NOT TO SCALE



AVAILABLE OPTIONS:
POWDER COATING
 10 STANDARD COLORS, 2 OPTIONAL METALLIC COLORS, CUSTOM COLORS (INCLUDING THE RAL RANGE)

NOTES:
 1. INSTALLATION TO BE COMPLETED IN ACCORDANCE WITH MANUFACTURER SPECIFICATIONS.
 2. MANUFACTURER: ZERO WASTE USA INC 424 COMMERCE LANE, #6 WEST BERLIN, NJ 08091 PHONE: 1.800.813.4869
 3. MODEL: JJB004-UP
 4. COLOR: GREEN WITH GREEN AND WHITE SIGN
 5. OPTIONS: ZERO WASTE BAG, WITH NON-LOCKING VENTILATED MESH CAN
 6. OWNER SHALL APPROVE FINAL LOCATIONS OF PET STATION PRIOR TO INSTALLATION.

6 PET WASTE STATION

NOT TO SCALE

Y:\HESSE RANCH\LANDSCAPE ARCHITECTURE\CURRENT DOWNS\HESSE\LDSCP PLANS - FILING 3.DWG
 Thursday, March 16, 2017

Prepared For
ESX MANAGEMENT
 7353 SOUTH ALTON WAY
 CENTENNIAL, CO 80112

Land Planning
 people creating spaces
 pcs group inc. www.pcsgroupco.com
 #3, 8-180 Independence plaza
 1007 16th street, denver, co 80265
 1.303.531.4905 . f.303.531.4908

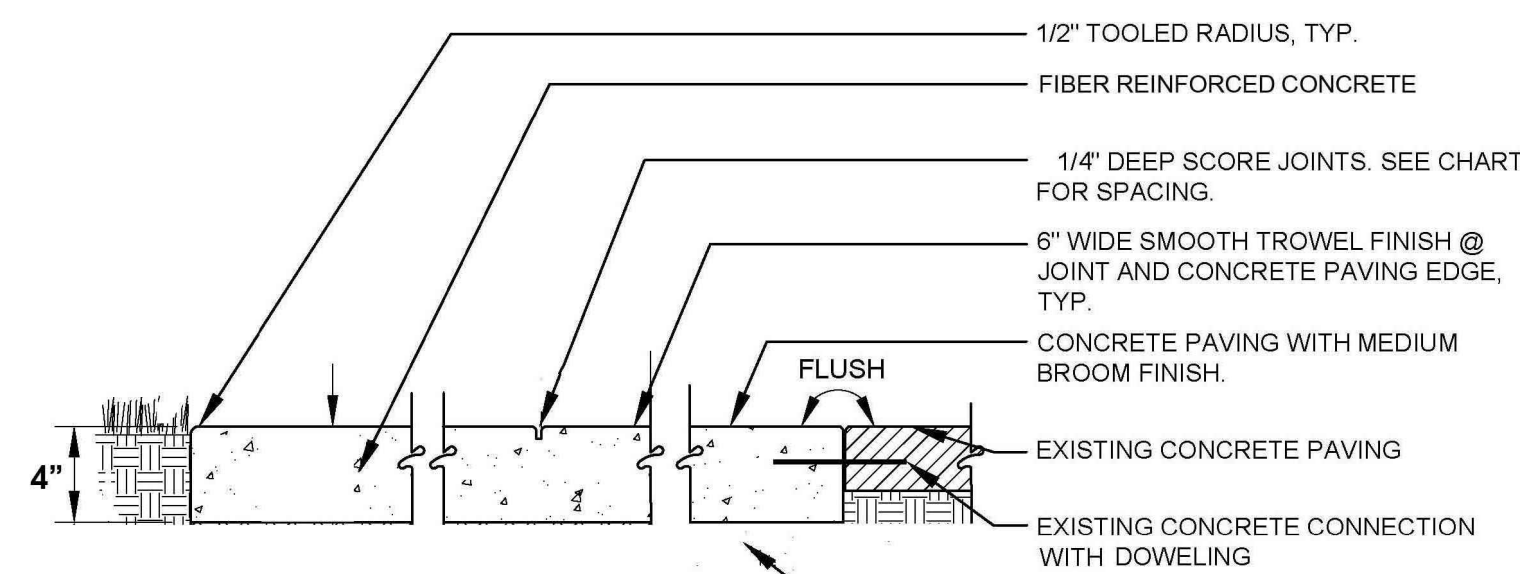
Engineering
CVL
 CONSULTANTS
 10333 E. DRY CREEK RD. #240
 ENGLEWOOD, CO 80112
 720-482-9526

TRAILS AT CROWFOOT
FILING NO. 3
 PARKER, COLORADO
FINAL LANDSCAPE PLANS

Drawn by:	JWI, BEM, GG
Checked by:	PCS STAFF
Submitted	04.18.2017
Date:	12.15.2017
Know what's below.	3.2.2018
Call before you dig.	

Sheet Name
SITE & LANDSCAPE
DETAILS

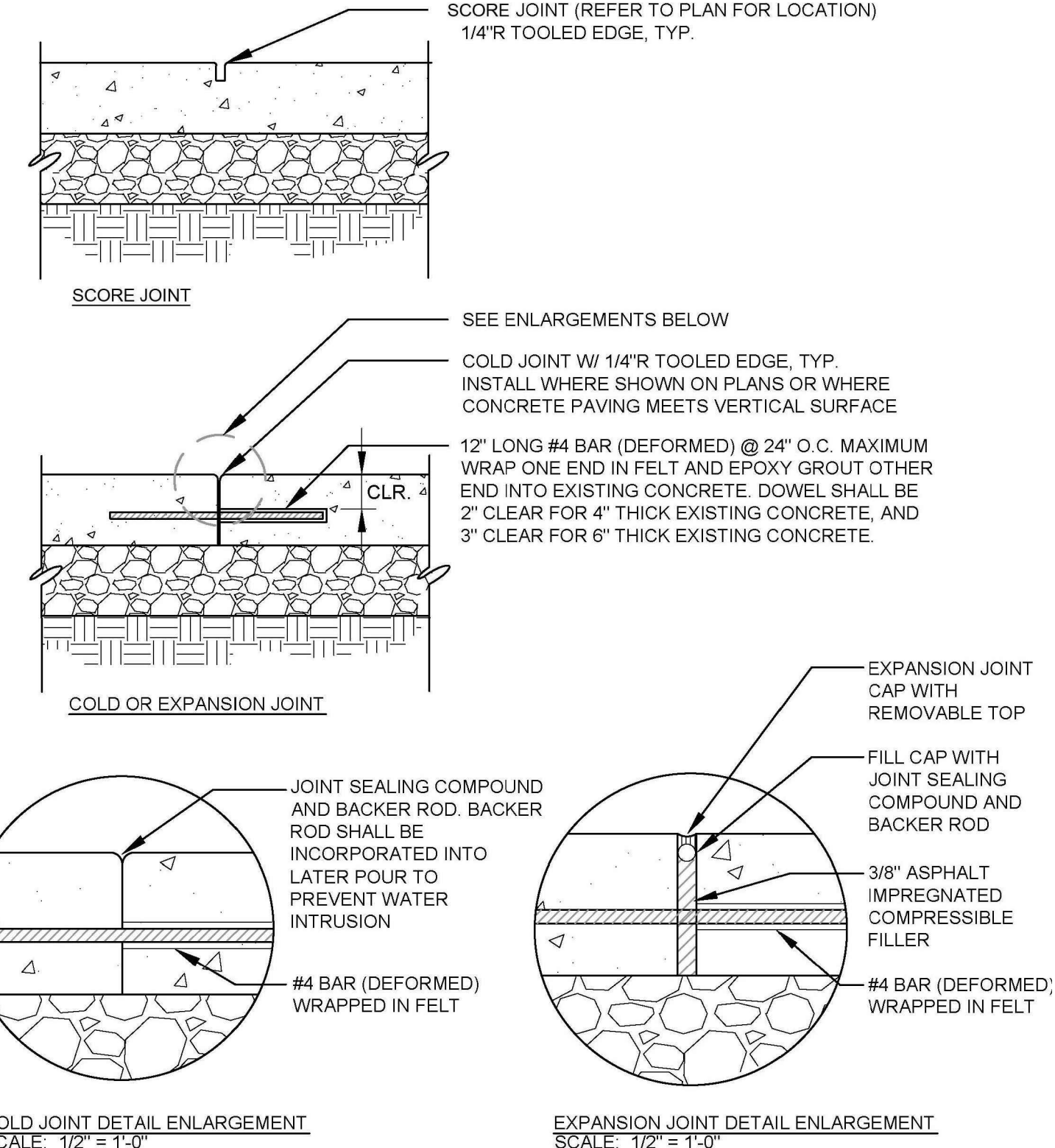
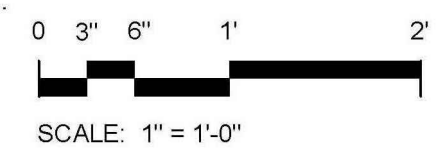
Sheet Number
L2.2



PAVEMENT WIDTH	*JOINT SPACING
10'	10' OC
8'	8' OC
6'	6' OC
5'	10' OC
4'	8' OC

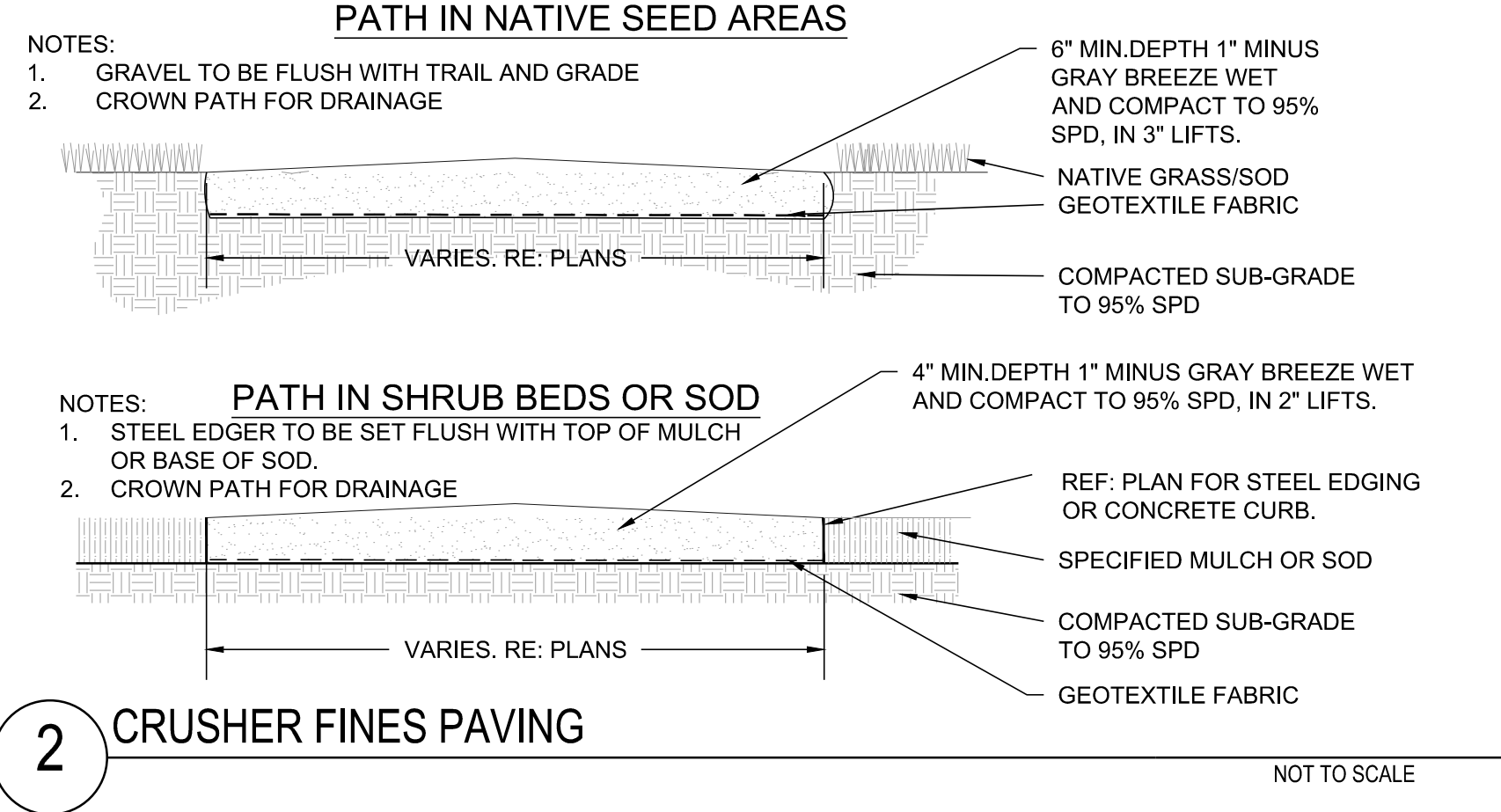
*OR AS DEPICTED ON PLANS

- NOTES:
- MEDIUM BROOM FINISH PERPENDICULAR TO WALK DIRECTION UNLESS OTHERWISE SHOWN ON PLAN.
 - CROSS SLOPE SHALL BE 1.0% WITH A TOLERANCE OF +/-0.2%, AND NOT EXCEEDING 2% OR FALLING UNDER 1.5%, UNLESS OUTSIDE PATH OF TRAVEL.
 - SCORE JOINTS SHALL BE TOOLED 1/4" WIDE AND DEEP.
 - EXPANSION JOINTS MAY OCCUR AT THE JUNCTION BETWEEN FLAT AND VERTICAL CONCRETE SURFACES.



NOT TO SCALE

1 CONCRETE PAVING



2 CRUSHER FINES PAVING

NOT TO SCALE



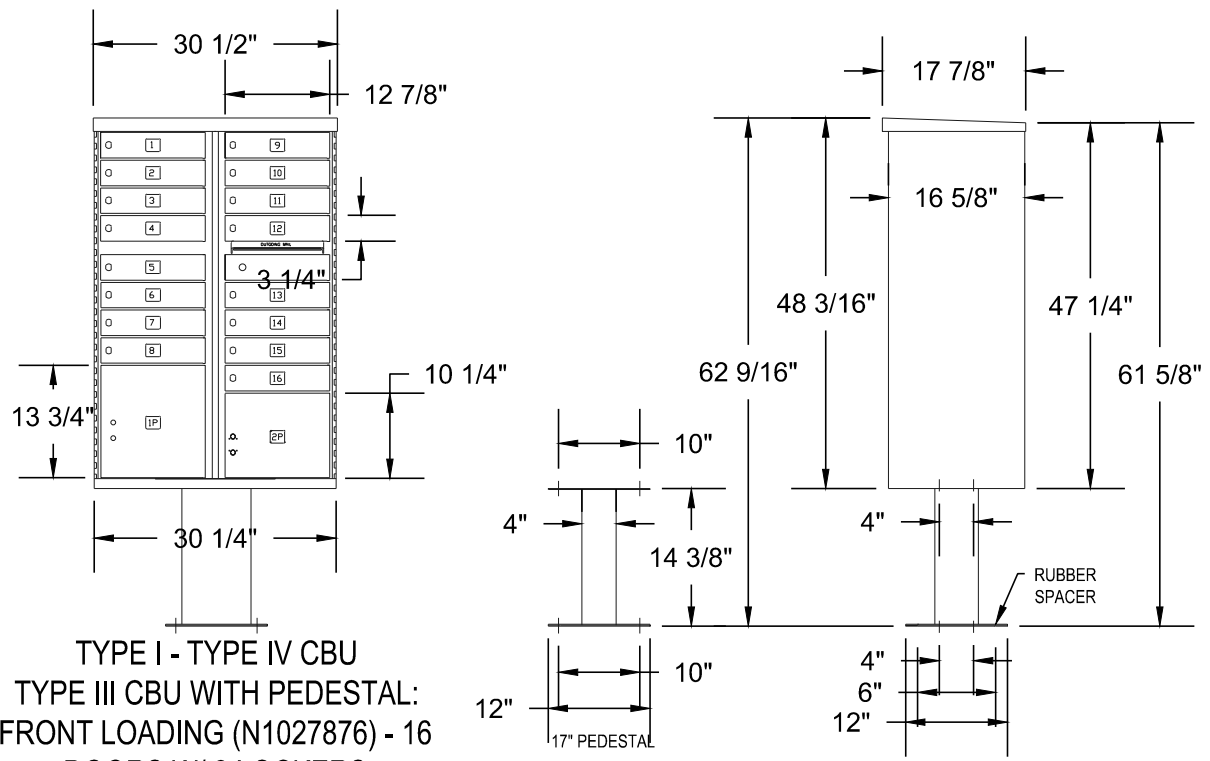
MANUFACTURER: BORGERT PRODUCTS, INC.
 MODEL: BULOVAR LINEAR SLAB
 DIMENSIONS: 3' X 16" X 4"
 CONTACT: BORGERT PRODUCTS - GLEN VAN HORN
 303-783-3864

- NOTES:
- INSTALLATION TO BE COMPLETED IN ACCORDANCE WITH SPECIFICATION BY FACTORY AUTHORIZED INSTALLER
 - PRODUCT TO BE BORGERT PRODUCTS BULOVAR PAVER SLAB OR APPROVED EQUAL
 - PAVER PATTERN TO BE RUNNING BOND

3 PAVER 'A'

NOT TO SCALE

- Notes:
- Installation to be completed in accordance with specifications by factory authorized installers.
 - Contractor to verify concrete pad dimension & construction specifications with USPS before constructing
 - Contractor to make submittals for mailbox cluster units for review & approval, with pricing info, prior to ordering cluster boxes.



TYPE I - TYPE IV CBU
 TYPE III CBU WITH PEDESTAL:
 FRONT LOADING (N1027876) - 16
 DOORS W/ 2 LOCKERS

POSTAL PRODUCTS UNLIMITED, INC
 500 W OKLAHOMA AVE.
 MILWAUKEE, WI 53207
 TOLL FREE: 1-800-229-4500
 PHONE: (414) 290-1500
 FAX: (800) 570-0007
 www.mailproducts.com

16 Box Unit
 Qty: 6



Note:
 Final Mailbox Locations, Sizes and Specifications to be Coordinated and Approved by the U.S. Post Master.

Outdoor Pedestal Mailbox
 Units: 12 Box (F181570-12)
 16 Box (F181570-16)
 Weight: 12 Box = 138 lbs
 16 Box = 161 lbs
 Height: 62" Width: 28.5" Depth: 17.5"

Available from:
 U.S. Mail Supply
 1.800.571.0147
 www.usmailsupply.com

NOT TO SCALE

4 MAILBOX CLUSTER



MANUFACTURER: NATURAL STRUCTURES
 MODEL: 20'X20' SENTINEL MOUNTAIN SERIES SKI SHELTER
 CATLOG NUMBER: SHELTER-WPSB

- DESCRIPTION:
- FLAT SLOPED ROOF: 2/12 ROOF PITCH
 - 10" X 10" PRESSURE TREATED DOUGLAS FIR WOOD POSTS
 - TGIC POWDER COATED STEEL BEAMS & PURLINS
 - 2" X 6" PRESSURE TREATED FIR TONGUE & GROOVE ROOF DECK
 - 2" X 12" PRESSURE TREATED FIR FASCIA
 - 24 GAUGE STANDING SEAM ROOFING
 - 30LB UNDERLAYMENT
 - 35LB/PSF SNOW LOAD - 90MPH WIND LOAD
 - EPOXY SET ZINC COATED ANCHORS AND ZINC COATED HARDWARE

CONTACT: NATURAL STRUCTURES - CHAD COLTON
 800-252-8475 EXT 108

- NOTES:
- INSTALLATION PER MANUFACTURERS RECOMMENDATIONS

5 SHADE STRUCTURE

NOT TO SCALE

Y:\HESS RANCH\LANDSCAPE ARCHITECTURE\CURRENT DWGS\HESS-LDSCP PLANS - FLING 3.DWG
 Thursday, March 16, 2017

Prepared For
 ESX MANAGEMENT
 7353 SOUTH ALTON WAY
 CENTENNIAL, CO 80112

Land Planning
 pcs group inc. www.pcsgruopco.com
 #3, 3480 Independence plaza
 1007 16th street, denver, co 80265
 1 303.531.4905, 1 303.531.4908

Engineering

 10333 E. DRY CREEK RD. #240
 ENGLEWOOD, CO 80112
 720-482-9526

TRAILS AT CROWFOOT
 FILING NO. 3
 PARKER, COLORADO
 FINAL LANDSCAPE PLANS

Drawn by: JWI, BEM, GG
 Checked by: PCS STAFF
 Submittal Date: 04.18.2017
 Date: 12.15.2017
 Know what's below. Call before you dig. 3.2.2018

Sheet Name
 SITE & LANDSCAPE
 DETAILS

Sheet Number
 L2.3

IRRIGATION SCHEDULE

SYMBOL	MANUFACTURER/MODEL/DESCRIPTION	PSI	GPM	RADIUS
	HUNTER PROS-06-PR530-CV WITH TORO NOZZLE 8 SERIES TURF SPRAY, 30 PSI REGULATED 6.0" POP-UP, WITH FACTORY INSTALLED DRAIN CHECK VALVE. CO-MOLDED WIPER SEAL WITH UV RESISTANT MATERIAL. UTILIZE TORO PRECISION SERIES SPRAY NOZZLES.	30		
	HUNTER PROS-06-PR530-CV WITH TORO NOZZLE 10 SERIES TURF SPRAY, 30 PSI REGULATED 6.0" POP-UP, WITH FACTORY INSTALLED DRAIN CHECK VALVE. CO-MOLDED WIPER SEAL WITH UV RESISTANT MATERIAL. UTILIZE TORO PRECISION SERIES SPRAY NOZZLES.	30		
	HUNTER PROS-06-PR530-CV WITH TORO NOZZLE 12 SERIES TURF SPRAY, 30 PSI REGULATED 6.0" POP-UP, WITH FACTORY INSTALLED DRAIN CHECK VALVE. CO-MOLDED WIPER SEAL WITH UV RESISTANT MATERIAL. UTILIZE TORO PRECISION SERIES SPRAY NOZZLES.	30		
	HUNTER PROS-06-PR530-CV WITH TORO NOZZLE 15 SERIES TURF SPRAY, 30 PSI REGULATED 6.0" POP-UP, WITH FACTORY INSTALLED DRAIN CHECK VALVE. CO-MOLDED WIPER SEAL WITH UV RESISTANT MATERIAL. UTILIZE TORO PRECISION SERIES SPRAY NOZZLES.	30		
	HUNTER PROS-06-PR530-CV WITH TORO NOZZLE 4X STRIP SPRAY TURF SPRAY, 30 PSI REGULATED 6.0" POP-UP, WITH FACTORY INSTALLED DRAIN CHECK VALVE. CO-MOLDED WIPER SEAL WITH UV RESISTANT MATERIAL. UTILIZE TORO PRECISION SERIES SPRAY NOZZLES.	30		
	HUNTER MP1000 PROS-06-PR540-CV TURF ROTATOR, 6" (1.5, 24 CM) POP-UP WITH CHECK VALVE, PRESSURE REGULATED TO 40 PSI (2.76 BAR), MP ROTATOR NOZZLE ON PR540 BODY. M=MAROON ADJ ARC 90 TO 210, L=LIGHT BLUE 210 TO 270 ARC, O=OLIVE 360 ARC.	40		
	HUNTER MP2000 PROS-06-PR540-CV TURF ROTATOR, 6" (1.5, 24 CM) POP-UP WITH FACTORY INSTALLED CHECK VALVE, PRESSURE REGULATED TO 40 PSI (2.76 BAR), MP ROTATOR NOZZLE ON PR540 BODY. K=BLACK ADJ ARC 90-210, G=GREEN ADJ ARC 210-270, R=RED 360 ARC.	40		
	HUNTER MP3000 PROS-06-PR540-CV TURF ROTATOR, 6" (1.5, 24 CM) POP-UP WITH FACTORY INSTALLED CHECK VALVE, PRESSURE REGULATED TO 40 PSI (2.76 BAR), MP ROTATOR NOZZLE ON PR540 BODY. B=BLUE ADJ ARC 90-210, Y=YELLOW ADJ ARC 210-270, A=GRAY 360 ARC.	40		
	HUNTER MP3500 PROS-06-PR540-CV TURF ROTATOR, 6.0" POP-UP WITH FACTORY INSTALLED CHECK VALVE, PRESSURE REGULATED TO 40 PSI, MP ROTATOR NOZZLE ON PR540 BODY. LB=LIGHT BROWN ADJUSTABLE ARC, 90-210.	40		
	HUNTER MP800SR PROS-06-PR540-CV TURF ROTATOR, 6.0" POP-UP WITH CHECK VALVE, PRESSURE REGULATED TO 40 PSI (2.76 BAR), MP ROTATOR NOZZLE ON PR540 BODY. ADJ=ORANGE AND GRAY (ARC 90-210), 360=LIME GREEN AND GRAY (ARC 360)	40		
	HUNTER MP CORNER PROS-06-PR540-CV TURF ROTATOR, 6" (1.5, 24CM) POP-UP WITH FACTORY INSTALLED CHECK VALVE, PRESSURE REGULATED TO 40 PSI (2.76 BAR), MP ROTATOR NOZZLE ON PR540 BODY. T=TURQUOISE ADJ ARC 45-105.	40		
	HUNTER MP STRIP PROS-06-PR540-CV TURF ROTATOR, 6" (1.5, 24 CM) POP-UP WITH FACTORY INSTALLED CHECK VALVE, PRESSURE REGULATED TO 40 PSI (2.76 BAR), MP ROTATOR NOZZLE ON PR540 BODY. LST=IVORY LEFT STRIP, SST=BROWN SIDE STRIP, RST=COPPER RIGHT STRIP.	40		
	HUNTER I-20-06-SS TURF ROTOR, 6.0" POP-UP, ADJUSTABLE AND FULL CIRCLE, STAINLESS STEEL RISER. DRAIN CHECK VALVE, STANDARD NOZZLE.	45	3.00	38'
	HUNTER I-20-06-SS TURF ROTOR, 6.0" POP-UP, ADJUSTABLE AND FULL CIRCLE, STAINLESS STEEL RISER. DRAIN CHECK VALVE, STANDARD NOZZLE.	45	5.00	42'

IRRIGATION SCHEDULE

SYMBOL	MANUFACTURER/MODEL/DESCRIPTION
	DRIP VALVE ASSEMBLY NETAFIM LVC258010075-HF, PRE-ASSEMBLED CONTROL ZONE KIT, WITH 1" SERIES 80 CONTROL VALVE, 3/4" DISC FILTER, AND HIGH FLOW PRESSURE REGULATOR 4.5GPM TO 17.6GPM.
	DRIP FLUSH VALVE ASSEMBLY NETAFIM TLFV-1, AUTOMATIC FLUSH VALVE, WITH INSERT INLET
	REMOTE CONTROL VALVE ASSEMBLY HUNTER MODEL ICV 1", 1-1/2", 2", AND 3" PLASTIC ELECTRIC REMOTE CONTROL VALVES, GLOBE CONFIGURATION
	QUICK COUPLER VALVE ASSEMBLY HUNTER HQ-5RC, VALVE WITH YELLOW RUBBER COVER, RED BRASS AND STAINLESS STEEL, WITH 1" NPT INLET, 1-PIECE BODY.
	ISOLATION GATE VALVE ASSEMBLY MATCO-NORCA 514TX: 1/2"-4" BRASS GATE VALVE, FULL PORT, WITH SOLID WEDGE. IPS. CROSS HANDLE. SAME SIZE AS MAINLINE PIPE.
	IRRIGATION LATERAL LINE: PVC CLASS 200 SDR 21 ONLY LATERAL TRANSITION PIPE SIZES 1-1/4" AND ABOVE ARE INDICATED ON THE PLAN, WITH ALL OTHERS BEING 1" IN SIZE.
	DRIP IRRIGATION LATERAL LINE TO EMITTERS: UV RADIATION RESISTANT POLYETHYLENE PIPE, 3/4-INCH UNLESS OTHERWISE SPECIFIED.
	DRIP IRRIGATION LATERAL LINE TO EMITTERS IN NATIVE SEED: 3/4-INCH UV RADIATION RESISTANT POLYETHYLENE PIPE TO NETAFIM INLINE DRIP TUBING TREE RINGS (RE: DETAILS).
	IRRIGATION MAINLINE: PVC CLASS 200 SDR 21 PVC CLASS 200 IRRIGATION PIPE.
	PIPE SLEEVE: PVC CLASS 200 SDR 21
	Valve Callout # Valve Number # Valve Flow # Valve Size

INSTALLATION GENERAL NOTES

- DESIGN ASSUMES A MINIMUM DYNAMIC PRESSURE FOR THE IRRIGATION SYSTEM (PER CITY OR ENGINEER) OF UP TO 90 PSI, AT A MINIMUM FLOW OF 70 GPM AT EACH 2-INCH POINT-OF-CONNECTION (POC). VERIFY PRESSURE AND FLOW ON SITE PRIOR TO CONSTRUCTION. CONTACT GENERAL CONTRACTOR OR OWNER'S REPRESENTATIVE IMMEDIATELY IF FLOW OR PRESSURE ARE LOWER THAN LISTED ABOVE. BOOSTER PUMP MAY BE REQUIRED.
 - NEITHER HISTORICAL NOR CIVIL SITE HYDRAULICS WERE AVAILABLE AT THE TIME OF DESIGN.
- CONTRACTOR SHALL BECOME FAMILIAR WITH THE SPECIFICATIONS AND INSTALLATION DETAILS FOR THIS AND RELATED WORK PRIOR TO CONSTRUCTION. FOR CLARIFICATION, CONTACT IRRIGATION DESIGNER PRIOR TO CONSTRUCTION.
 - UPON FINAL ACCEPTANCE, CONTRACTOR SHALL TURN OVER REQUIRED ADJUSTMENT KEYS INCLUDING BUT NOT LIMITED TO CONTROLLER ENCLOSURE AND BACKFLOW ENCLOSURE KEY, LOCKING VALVE BOX KEYS, QUICK COUPLER KEYS, GATE VALVE KEY, SPRINKLER HEAD AND NOZZLE ADJUSTMENT KEYS.
 - UPON FINAL ACCEPTANCE, CONTRACTOR SHALL TURN OVER SPARE PARTS PERTAINING TO INSTALLED SYSTEM: BACKFLOW WINTERIZATION INSERT, TWO OF EVERY HEAD AND NOZZLE (ROTOR NOZZLE TREE INCLUDED), ONE RCV DIAPHRAGM, ETC.
- COORDINATE UTILITY LOCATES OF UNDERGROUND UTILITIES PRIOR TO CONSTRUCTION ("811-CALL BEFORE YOU DIG").
- IF DISCREPANCIES ARE NOTED IN THE FIELD BETWEEN SITE CONDITIONS AND PROVIDED DESIGNS, CONTRACTOR SHALL NOTIFY OWNER'S REPRESENTATIVE OR GENERAL CONTRACTOR IMMEDIATELY. DO NOT PROCEED WITH THE INSTALLATION OF THE IRRIGATION SYSTEM IF SUCH DISCREPANCIES IN THE FIELD AFFECT THE PROVIDED DESIGN, DETAILS, OR SPECIFICATIONS.
- ALL IRRIGATION COMPONENTS (MAINLINE, WIRES, LATERAL LINES, ETC.) SHALL BE INSTALLED IN LANDSCAPED AREAS WHENEVER POSSIBLE, EVEN THOUGH SAID IRRIGATION COMPONENTS MAY BE SHOWN OUTSIDE PLANTING AREAS FOR CLARITY.
- AVOID CONFLICTS BETWEEN THE IRRIGATION SYSTEM, PLANTING MATERIALS, AND ARCHITECTURAL FEATURES WHENEVER POSSIBLE. COORDINATE POTENTIAL RELOCATION OF BOULDERS AND TREES IN TURF AREAS WITH LANDSCAPE ARCHITECT PRIOR TO SPRINKLER LAYOUT. IF LANDSCAPE MATERIAL CANNOT BE RELOCATED, ADDITIONAL SPRINKLERS MAY BE REQUIRED.
- CROSS FITTINGS ARE NOT ALLOWED, ONLY STANDARD TEES AND ELBOWS.
- CONTRACTOR SHALL INSTALL NOZZLES PER PLAN, UNLESS IRRIGATED AREA CHANGED IN SIZE OR PLANT MATERIAL TYPE CHANGES.

- IF NOZZLE CHANGES ARE REQUIRED AND ARE SIGNIFICANT IN SIZE, CONTRACTOR SHALL CONTACT IRRIGATION DESIGNER FOR APPROVAL.
- CONTRACTOR SHALL FIELD LOCATE ANY EXISTING SLEEVES ON SITE PRIOR TO CONSTRUCTION WITH THE AID OF THE GENERAL CONTRACTOR. MISSING SLEEVES SHALL BE REPORTED IMMEDIATELY. NEW SLEEVES SHOWN ON PLANS ARE REQUIRED FOR BOTH PIPING AND ELECTRICAL WIRING AT EACH HARDSCAPE CROSSING. COORDINATE INSTALLATION OF SLEEVING WITH OTHER TRADES. ANY PIPE OR WIRE WHICH PASSES BENEATH EXISTING HARDSCAPE WHERE SLEEVING WAS NOT INSTALLED WILL REQUIRE HORIZONTAL BORING BY THE IRRIGATION CONTRACTOR.
- INSTALL ALL ELECTRICAL POWER TO THE IRRIGATION CONTROL SYSTEM IN ACCORDANCE WITH THE NATIONAL ELECTRIC CODE AND ALL APPLICABLE LOCAL ELECTRIC UTILITY CODES.
- THE FOLLOWING SHOULD BE NOTED REGARDING PIPE SIZING: IF A SECTION OF UNSIZED PIPE IS LOCATED BETWEEN THE IDENTICALLY SIZED SECTIONS, THE UNSIZED PIPE IS THE SAME NOMINAL SIZE AS THE TWO SIZED SECTIONS. THE UNSIZED PIPE SHOULD NOT BE CONFUSED WITH THE DEFAULT PIPE SIZE NOTED IN THE LEGEND.
 - MAINLINE PIPE SIZES MAY VARY THROUGHOUT PROJECT. EACH MAINLINE LEG IS SIZED TO ACCOMMODATE LARGEST VALVE ON THAT LEG. STATED SIZE IN LEGEND MAY NOT BE THE LARGEST SIZE ON PLANS.
- INSTALL THREE (3) #14 AWG CONTROL WIRES FROM CONTROLLER LOCATION TO EACH DEAD-END OF MAINLINE FOR USE AS SPARES IN CASE OF CONTROL WIRE FAILURE. COIL 3 FEET OF WIRE IN VALVE BOX.
- TREES IN TURF ARE NOT IRRIGATED BY DRIP SYSTEM. DRIP LATERAL ROUTED NEAR TREES IN TURF ARE NOT TO RECEIVE DRIP IRRIGATION. TREES IN UNDISTURBED NATIVE SEEDED AREAS ARE IRRIGATED ON DRIP SYSTEM.
- NO IRRIGATION EQUIPMENT, INCLUDING BUT NOT LIMITED TO, MAINLINE, VALVES, AND SPRINKLERS, SHALL BE INSTALLED WITHIN 3' OF NEW BUILDING FOUNDATION.
- SPRINKLER ZONES CAN ONLY COVER AN ELEVATION RANGE OF 14", THUS THE SMALLER VALVE SIZES. ZONES CAN OPERATE SIMULTANEOUSLY WHERE APPLICABLE.
 - MAINLINE LOOPS ARE SIZED TO UTILIZE TAP SUPPLY OF 70 GPM.
 - DEAD END MAINLINE RUNS ARE SIZED TO ACCOMMODATE THE LARGEST VALVE ON THE RUN.

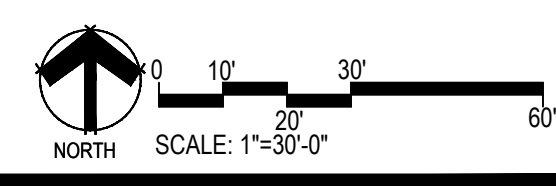
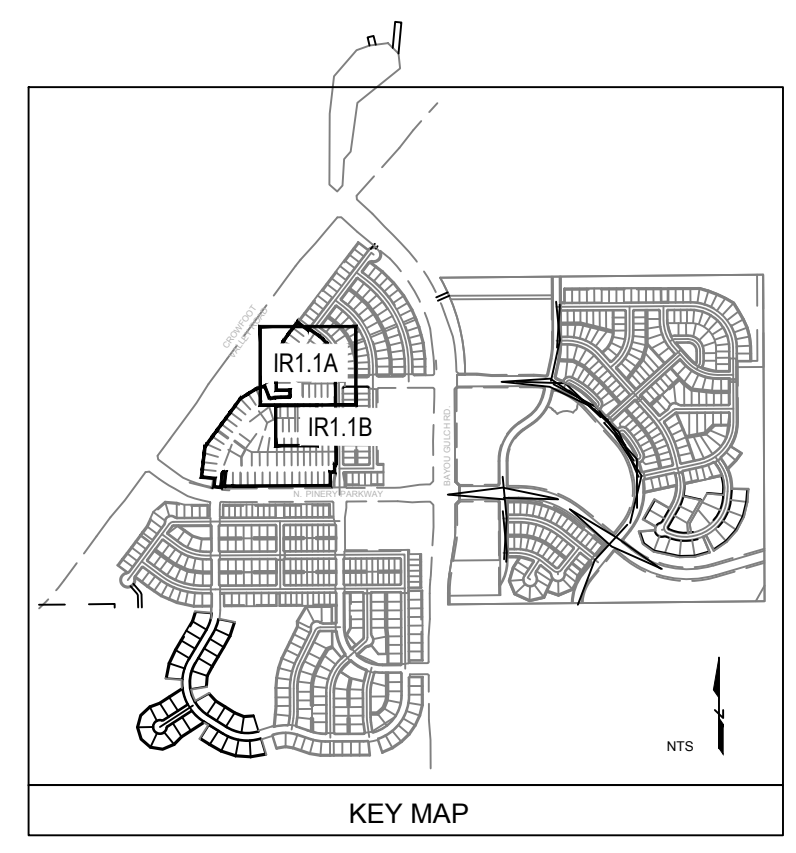
REFERENCE NOTES SCHEDULE

SYMBOL	DESCRIPTION
	CONTRACTOR SHALL FIELD LOCATE EXISTING MAINLINE AND CONTROL WIRES STUB FROM ADJACENT FILING. MAKE MAINLINE AND WIRE CONNECTIONS AND ROUTE AS INDICATED EXISTING ISOLATION GATE VALVE FROM ADJACENT FILING SHOWN FOR REFERENCE.
	CONTRACTOR SHALL FIELD LOCATE EXISTING SPRINKLER OR DRIP LATERAL LINE FROM ADJACENT FILING. MAKE NEW LATERAL LINE CONNECTION AND ROUTE AS INDICATED

EMITTER SCHEDULE

PLANT TYPE	EMITTER TYPE	GPH/OUTLET	NO. OF EMITTERS	TOTAL FLOW
GROUND COVER	SINGLE OUTLET	1 GPH	1	1 GPH
PERENNIALS	SINGLE OUTLET	1 GPH	1	1 GPH
1 GAL. SHRUB	SINGLE OUTLET	1 GPH	1	1 GPH
5 GAL. SHRUB	SINGLE OUTLET	1 GPH	2	2 GPH
TREE IN SHRUB BED	SINGLE OUTLET	1 GPH	4-8	4-8 GPH
TREE IN NATIVE SEED	INLINE DRIP*	0.6 GPH	N/A	N/A

- NOTES:
- MULTIPLE OUTLET EMITTERS CAN BE UTILIZED IN DENSELY PLANTED AREAS AND FOR TREES IN SHRUB BEDS.
 - REFER TO LEGEND AND DETAILS FOR INLINE DRIP TOTALS.



Prepared For
ESX MANAGEMENT
 7353 SOUTH ALTON WAY
 CENTENNIAL, CO 80112

Irrigation Design

 P.O. BOX 345
 Windsor, CO 80550
 970.402.3047
 Michelle@MPiDesignsllc.com

Engineering

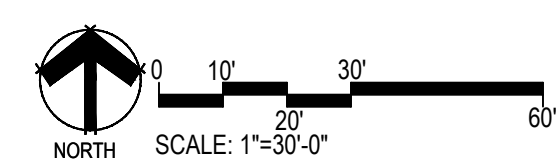
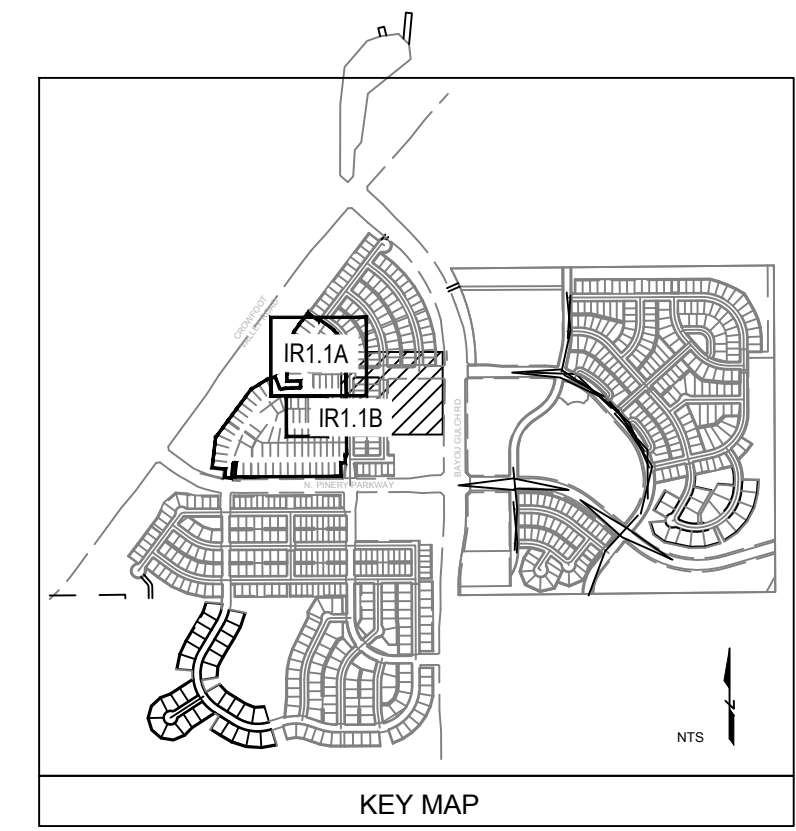
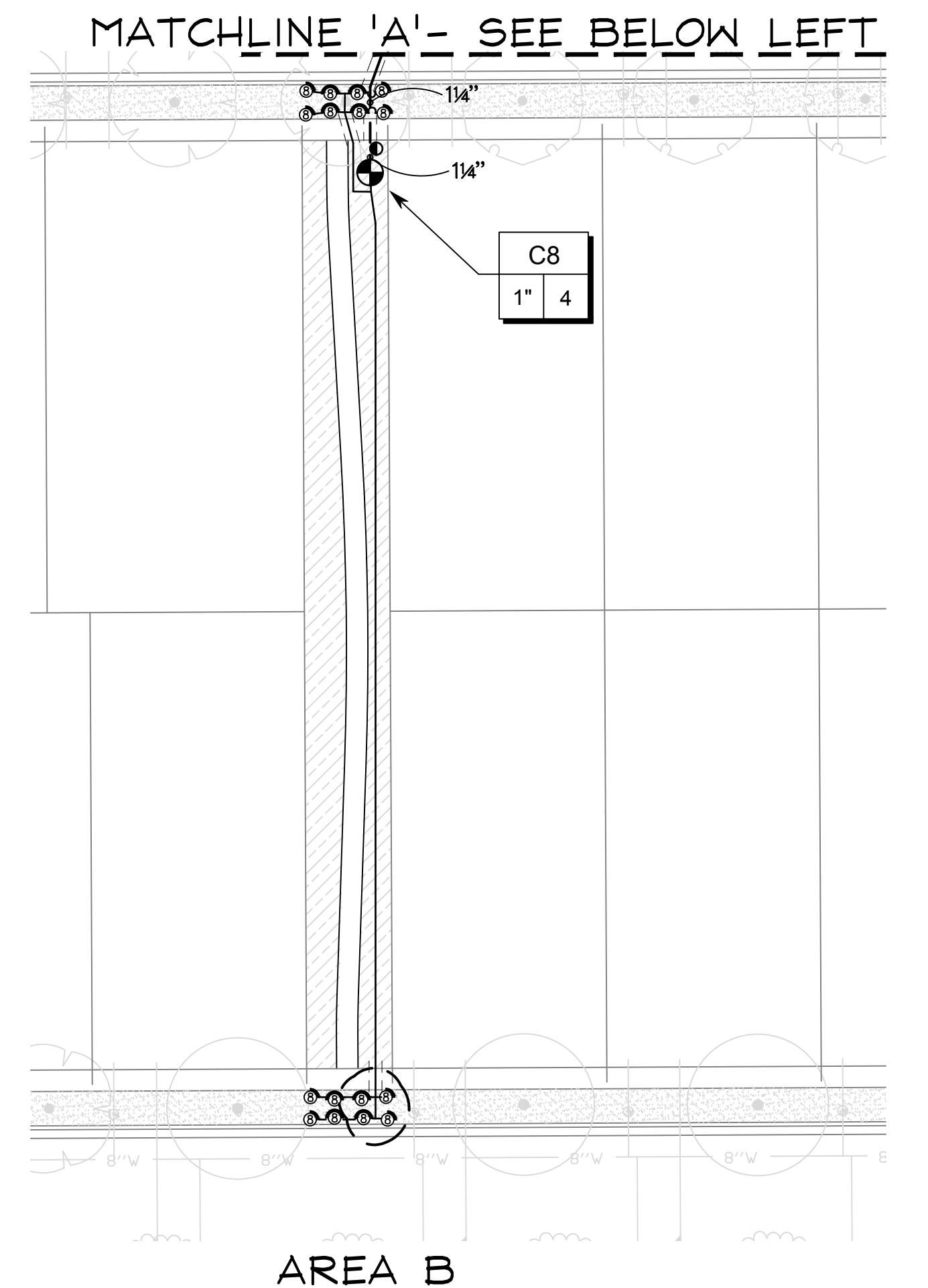
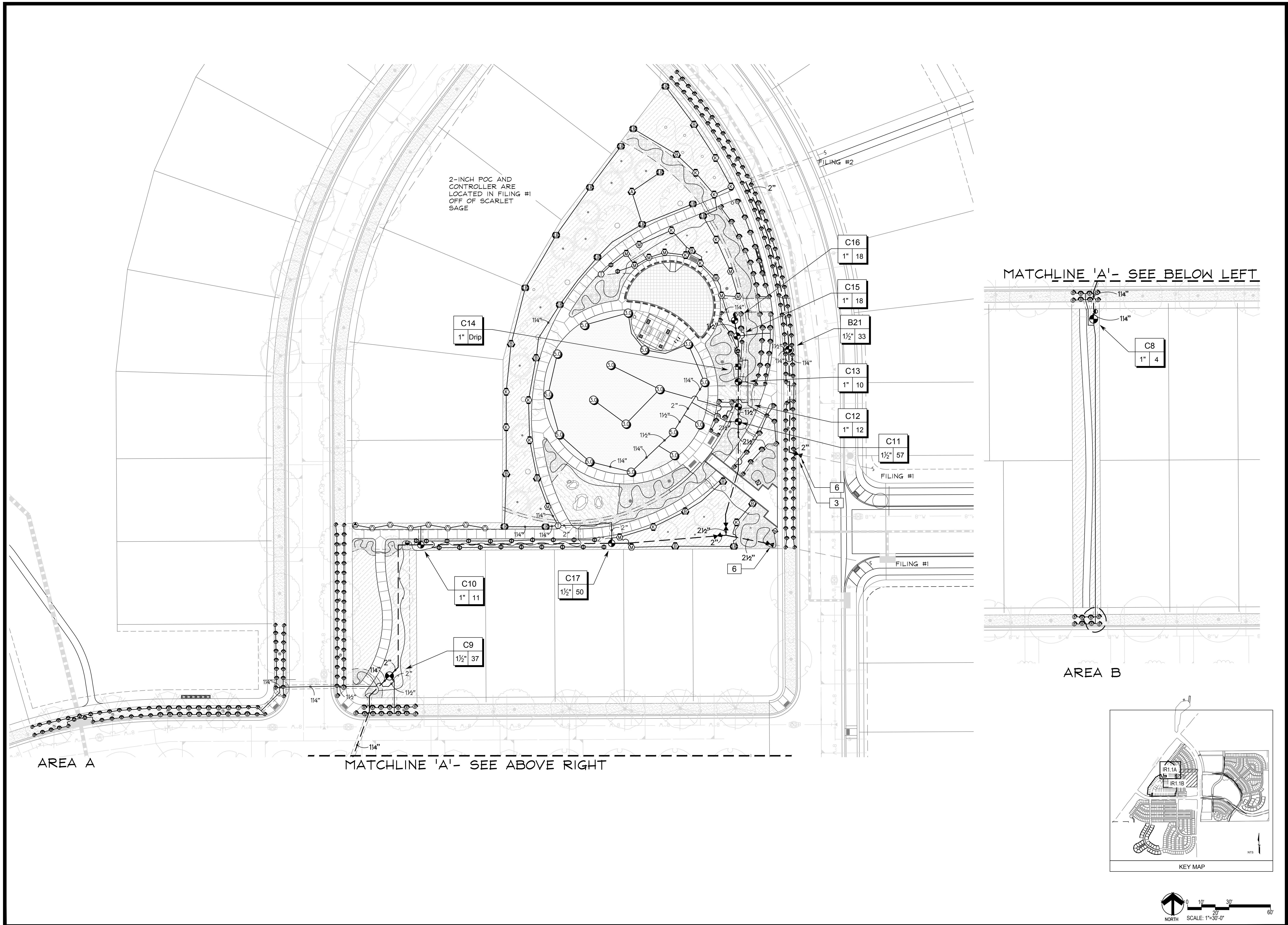
 10333 E. DRY CREEK RD. #240
 ENGLEWOOD, CO 80112
 720-482-9526

TRAILS AT CROWFOOT
 FILING NO. 3
 PARKER, COLORADO
FINAL LANDSCAPE PLANS

Drawn by: DGP/MLP
 Checked by: TEAM
 Submittal Date: 04.18.2017
 Date: 12.15.2017
 Know what's below. Call before you dig. 811
 Date: 2.28.2018

Sheet Name
IRRIGATION LEGEND AND NOTES

Sheet Number
IR1.0



■ Prepared For ■
 ESX MANAGEMENT
 7353 SOUTH ALTON WAY
 CENTENNIAL, CO 80112

■ Irrigation Design ■

MPI Designs
 P.O. BOX 345
 Windsor, CO 80550
 970.402.3047
 Michelle@MPIDesignsllc.com

■ Engineering ■

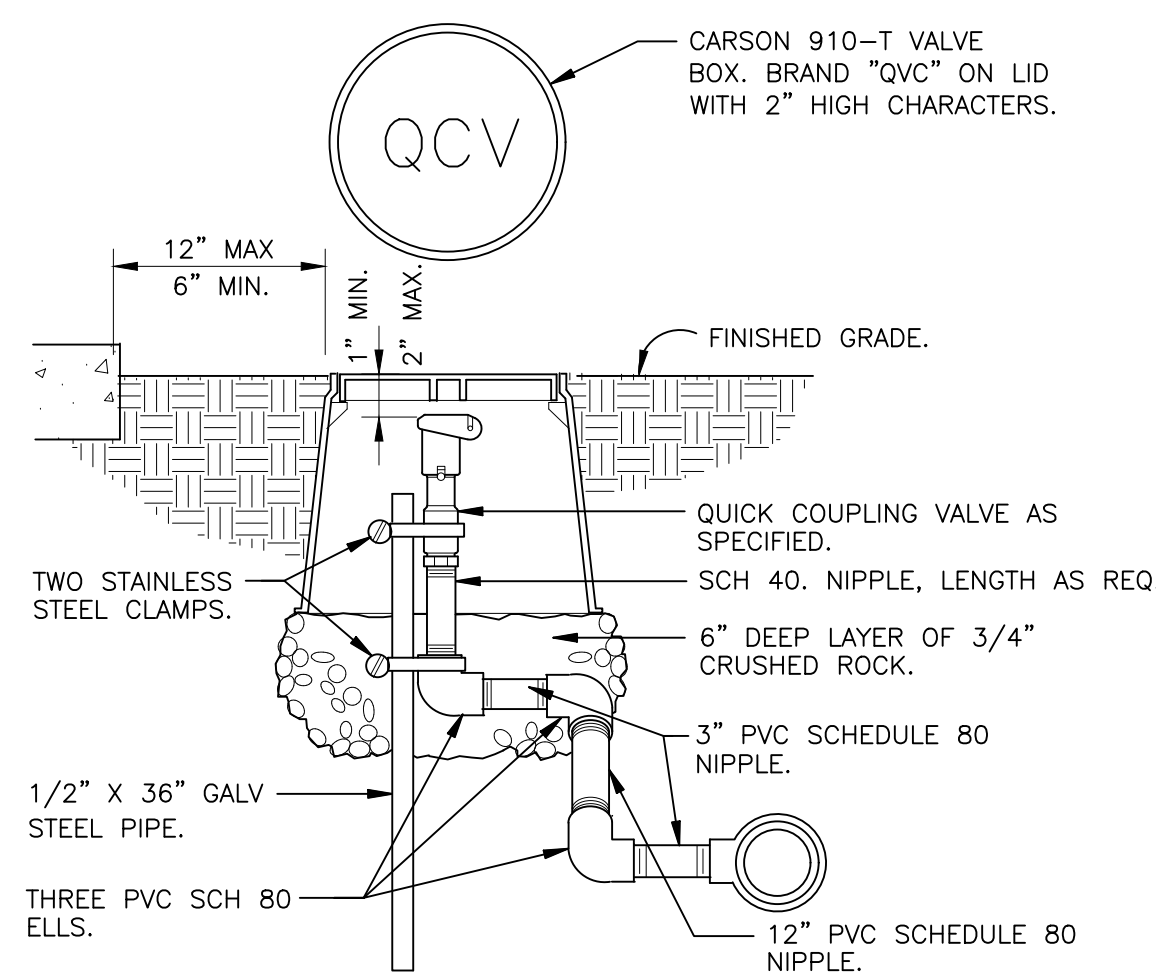
CVL CONSULTANTS
 10333 E. DRY CREEK RD. #240
 ENGLEWOOD, CO 80112
 720-482-9526

TRAILS AT CROWFOOT
 FILING NO. 3
 PARKER, COLORADO
 FINAL LANDSCAPE PLANS

Drawn by:	DGP/MLP
Checked by:	TEAM
Submittal Date:	04.18.2017
Date:	12.15.2017
Know what's below. Call before you dig.	2.28.2018

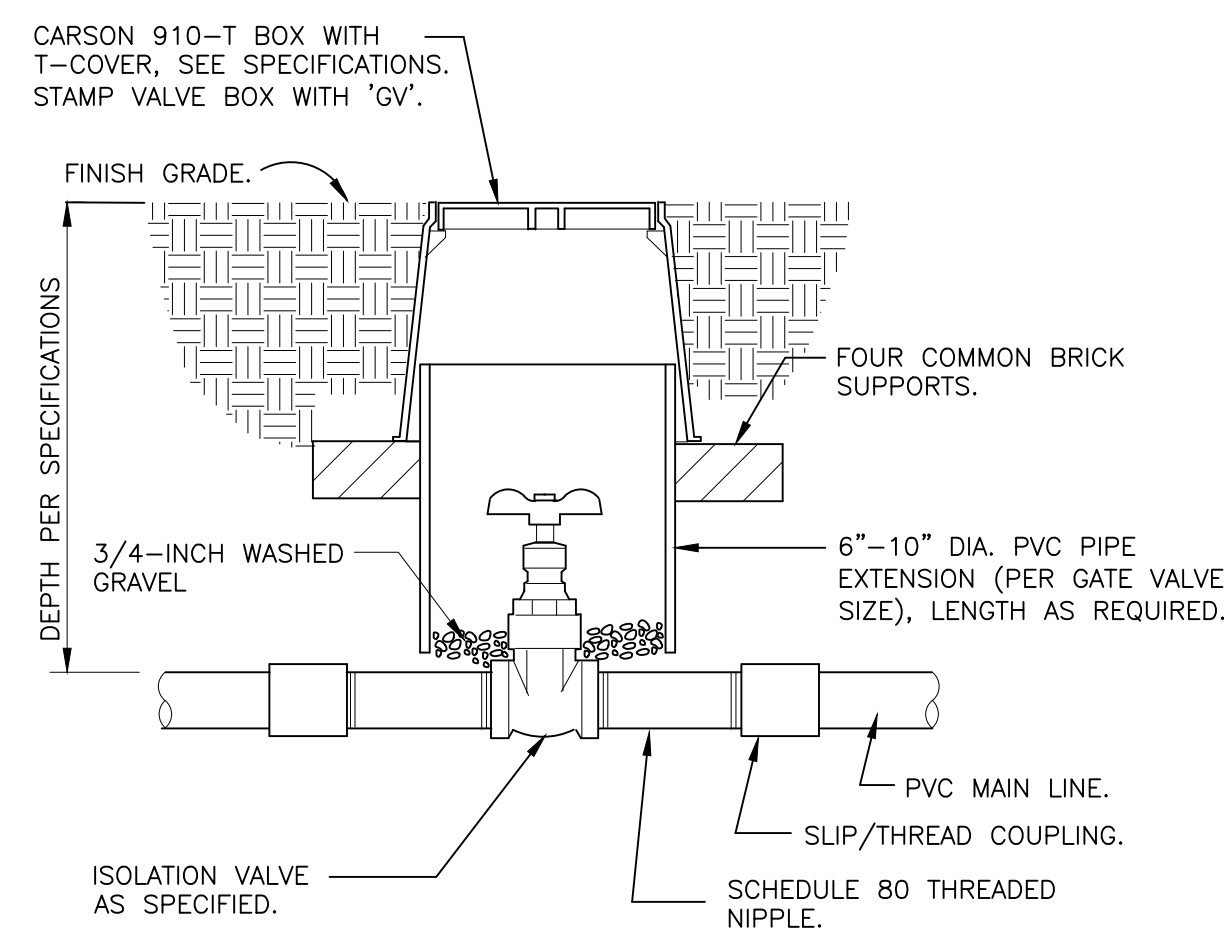
■ Sheet Name ■
 IRRIGATION PLAN

■ Sheet Number ■
IR1.1



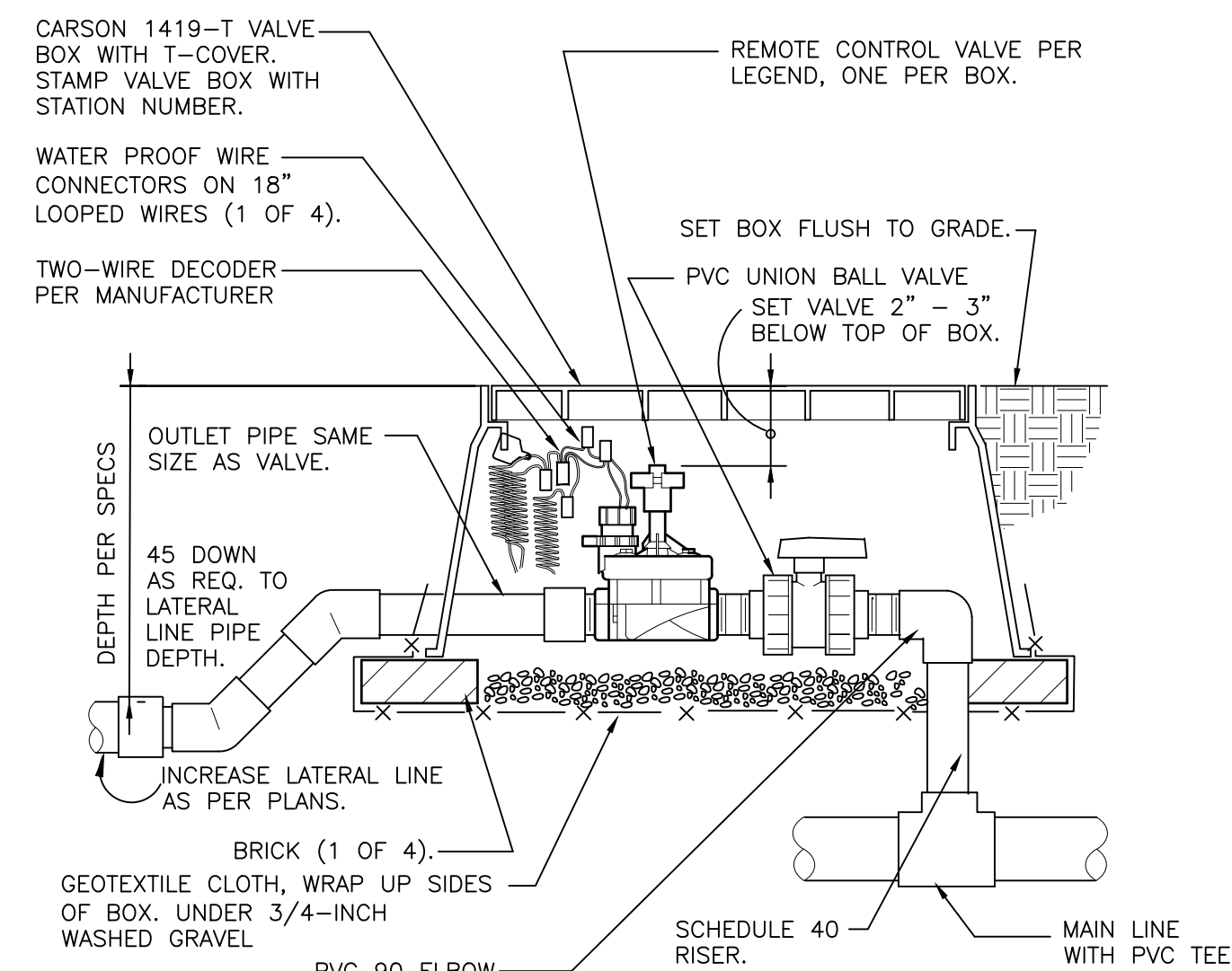
NOTE: PRE-FABRICATED SWING JOINT ASSEMBLY MAY BE UTILIZED.

1 QUICK COUPLING VALVE IN BOX
1 1/2" = 1'-0" 328406.43-02



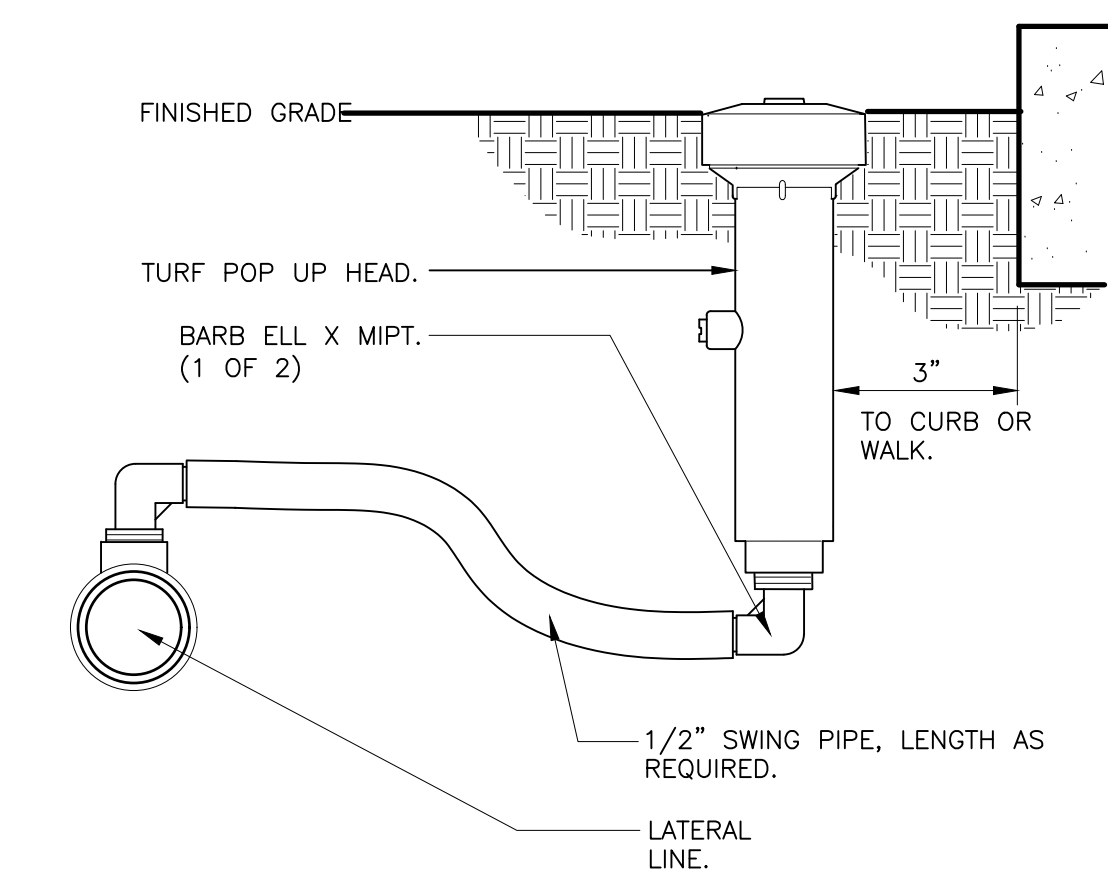
NOTE: VALVE SHALL HAVE CROSS HANDLE FOR EASE OF MAINTENANCE

2 ISOLATION GATE VALVE
1 1/2" = 1'-0" 328406.33-01



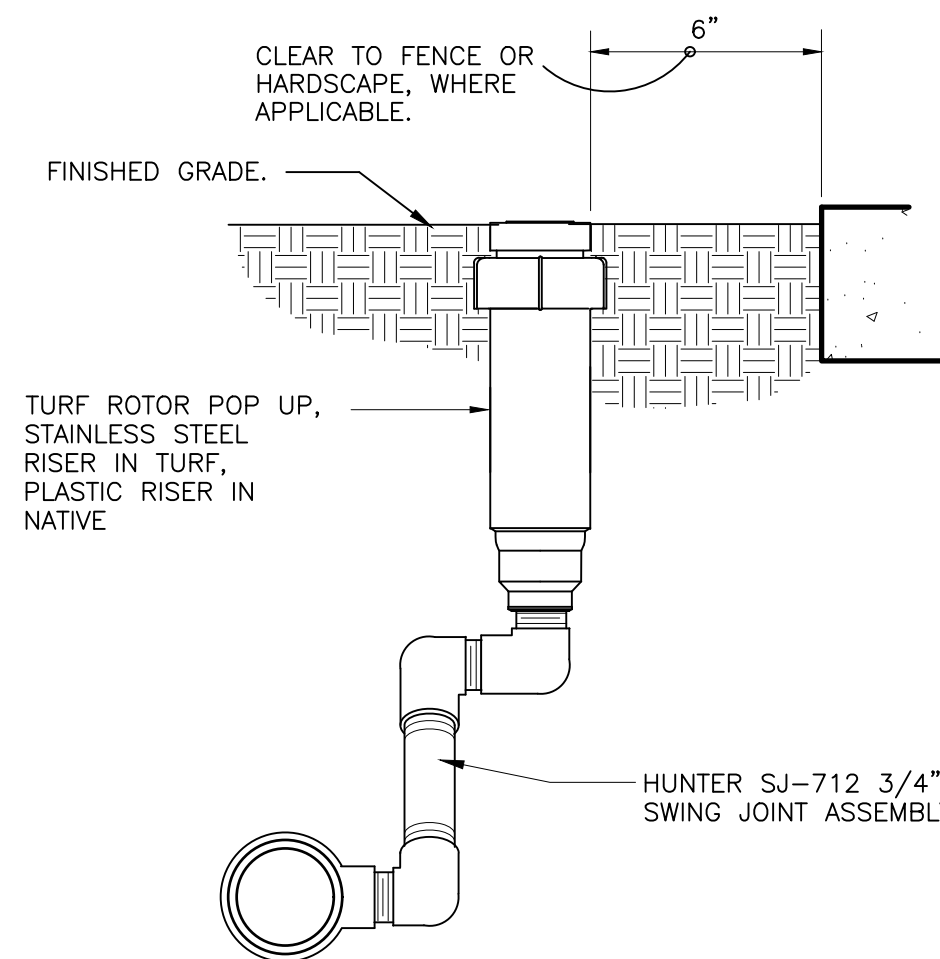
NOTE: LEAVE 2 FOOT LOOP OF 2-WIRE CABLE IN EACH BOX. ADD SURGE DECODER AT VALVE AS RECOMMENDED BY MANUFACTURER.

3 REMOTE CONTROL TURF VALVE W/DECODER
1 1/2" = 1'-0" 328406.13-06

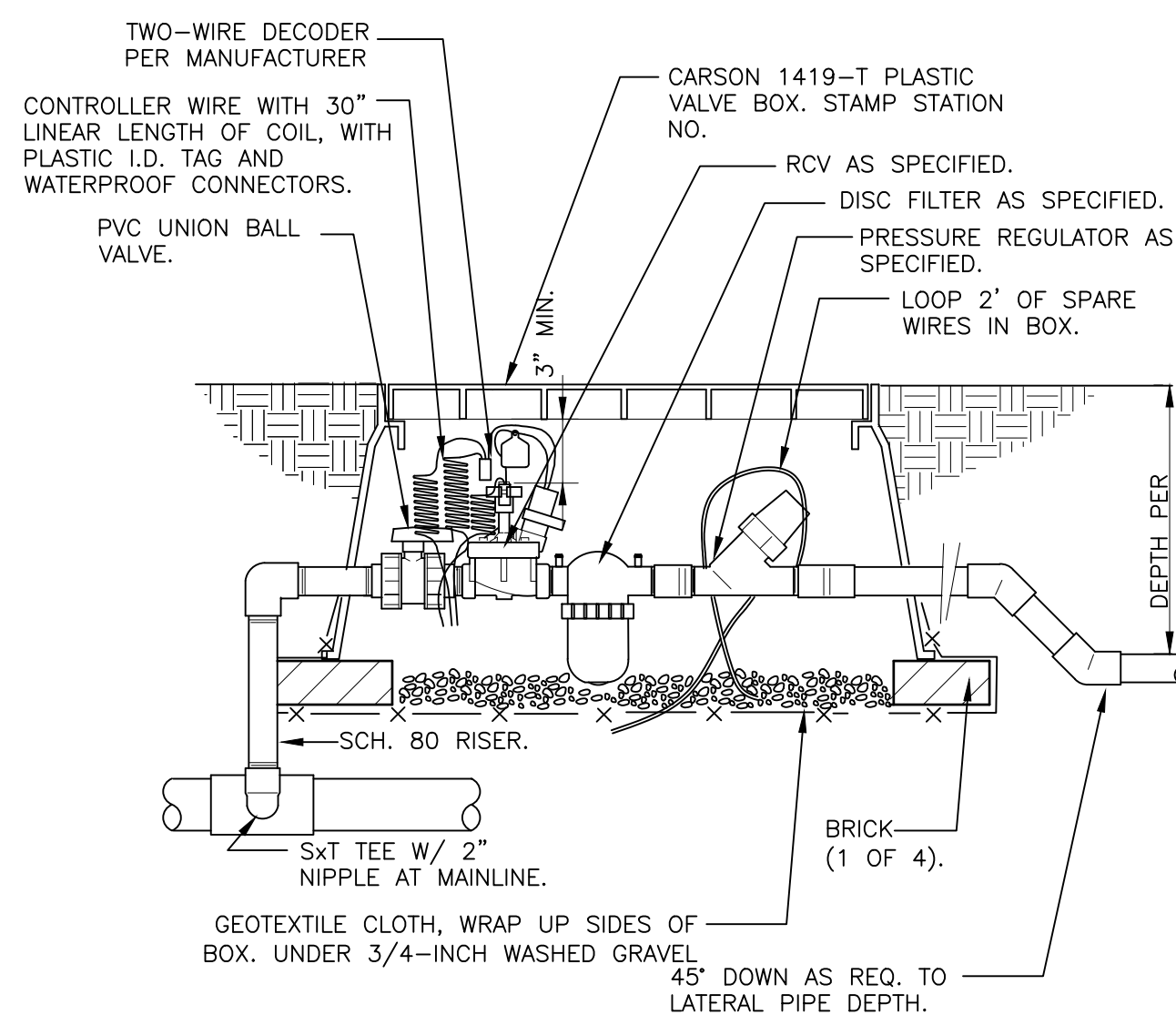


NOTES:
1. 6-INCH POP-UP RISERS SHALL BE UTILIZED IN ALL TURF/NATIVE SEEDING AREAS.
2. SIDE INLET SHALL NOT BE UTILIZED.

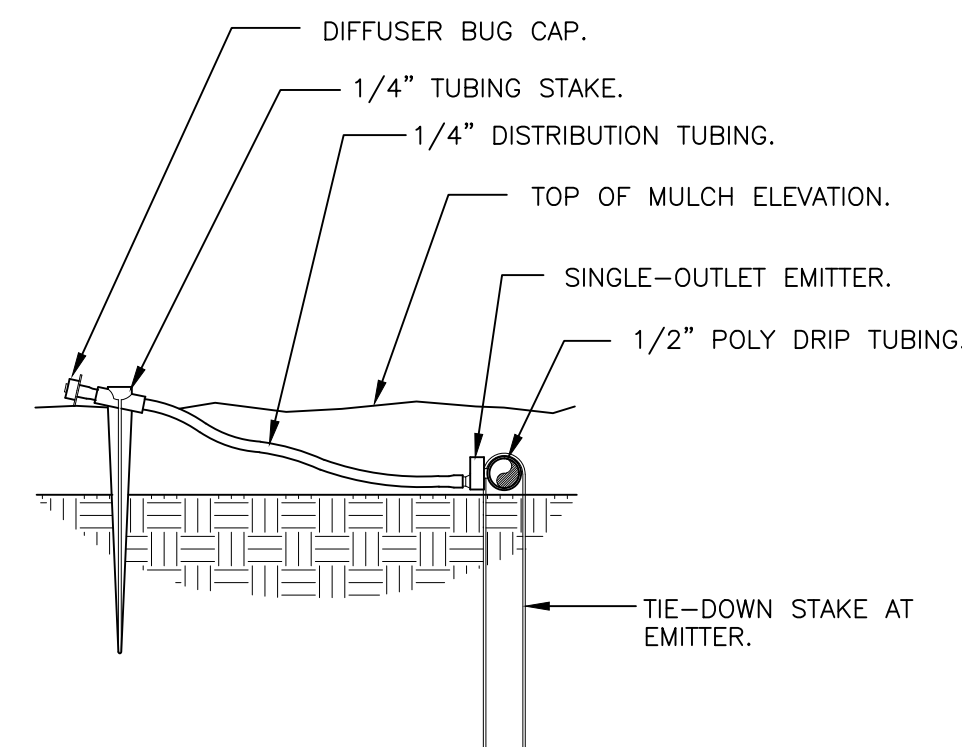
4 6-INCH POP-UP SPRAY
3" = 1'-0" 328403.13-02



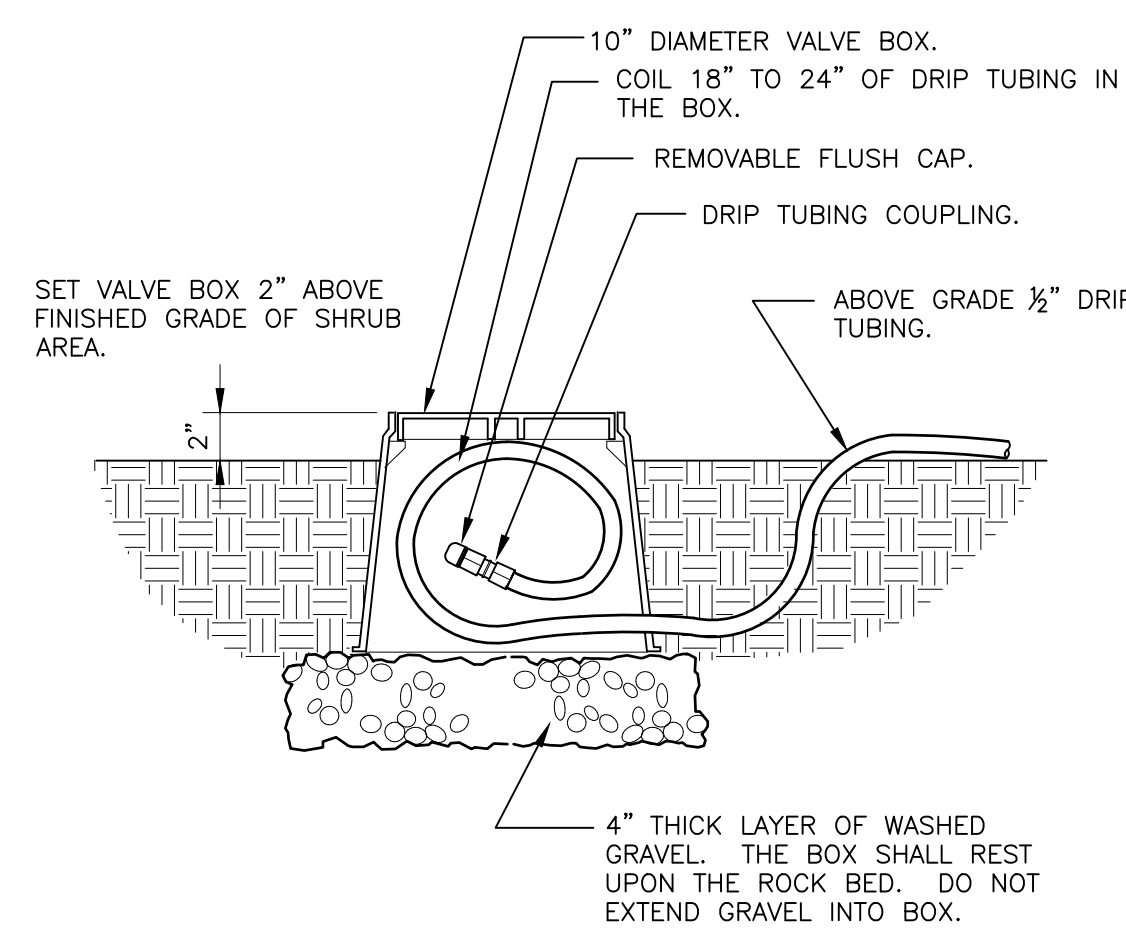
5 GEAR-DRIVEN ROTOR ASSEMBLY
3" = 1'-0" 328403.16-01



6 1" DRIP VALVE W/DISC FILTER W/DECODER
1 1/2" = 1'-0" 328413.76-16

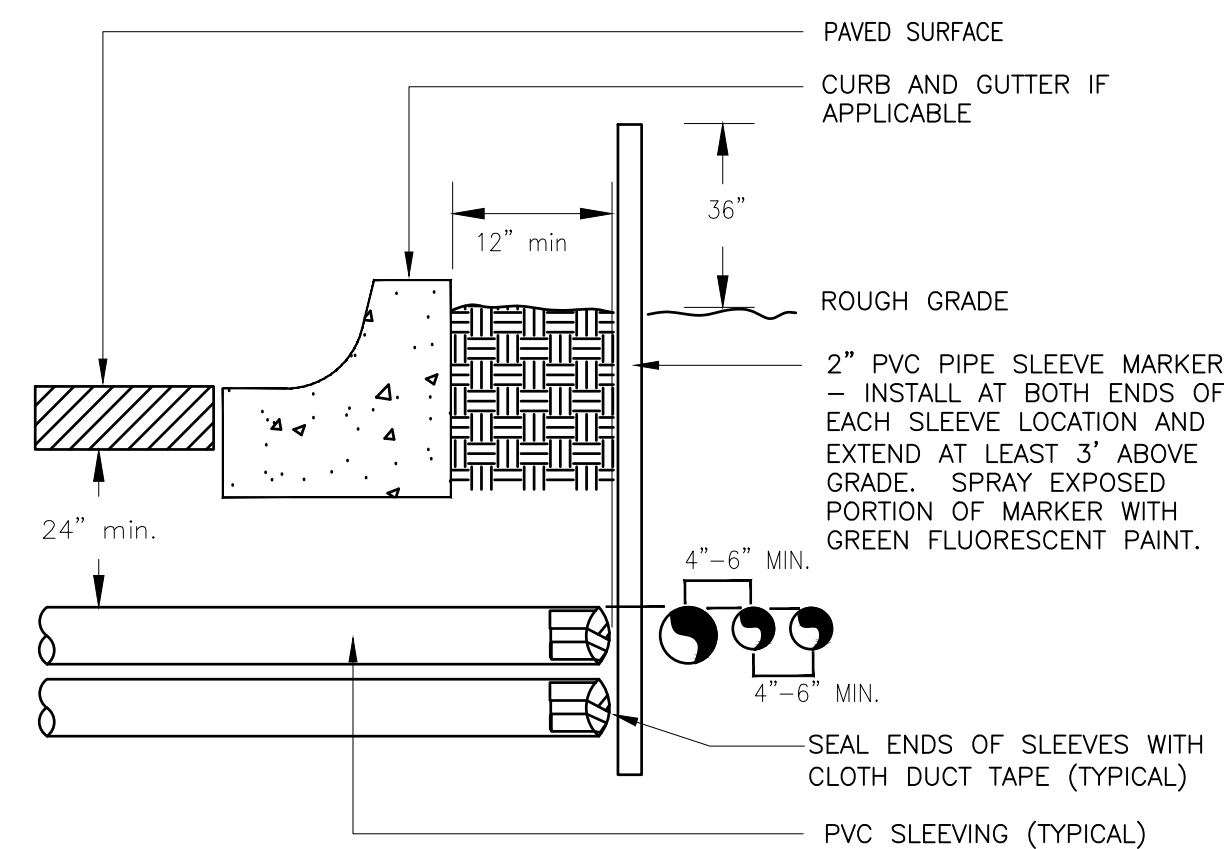


7 DRIP EMITTER AT 1/4" TUBING
3" = 1'-0" 328413.13-03



1. LOCATE FLUSH CAP ASSEMBLY AT THE END OF EACH DRIP LINE.
2. ENSURE THAT THE COILED DRIP TUBING IS OF SUFFICIENT LENGTH TO COMPLETELY EXTEND OUT OF THE VALVE BOX WHEN FLUSHING.

8 DRIP FLUSH CAP ASSEMBLY
1 1/2" = 1'-0" 328413.49-06



NOTE:
1) ALL SLEEVING TO BE CLASS 200 BE PVC, SIZED AS NOTED.
2) INSTALL SLEEVES IN SIDE-BY-SIDE CONFIGURATION WHERE MULTIPLE SLEEVES ARE TO BE INSTALLED. SPACE SLEEVES 4" TO 6" APART. DO NOT STACK SLEEVES VERTICALLY.

9 TYPICAL SLEEVE
N.T.S. 328409.76-21

