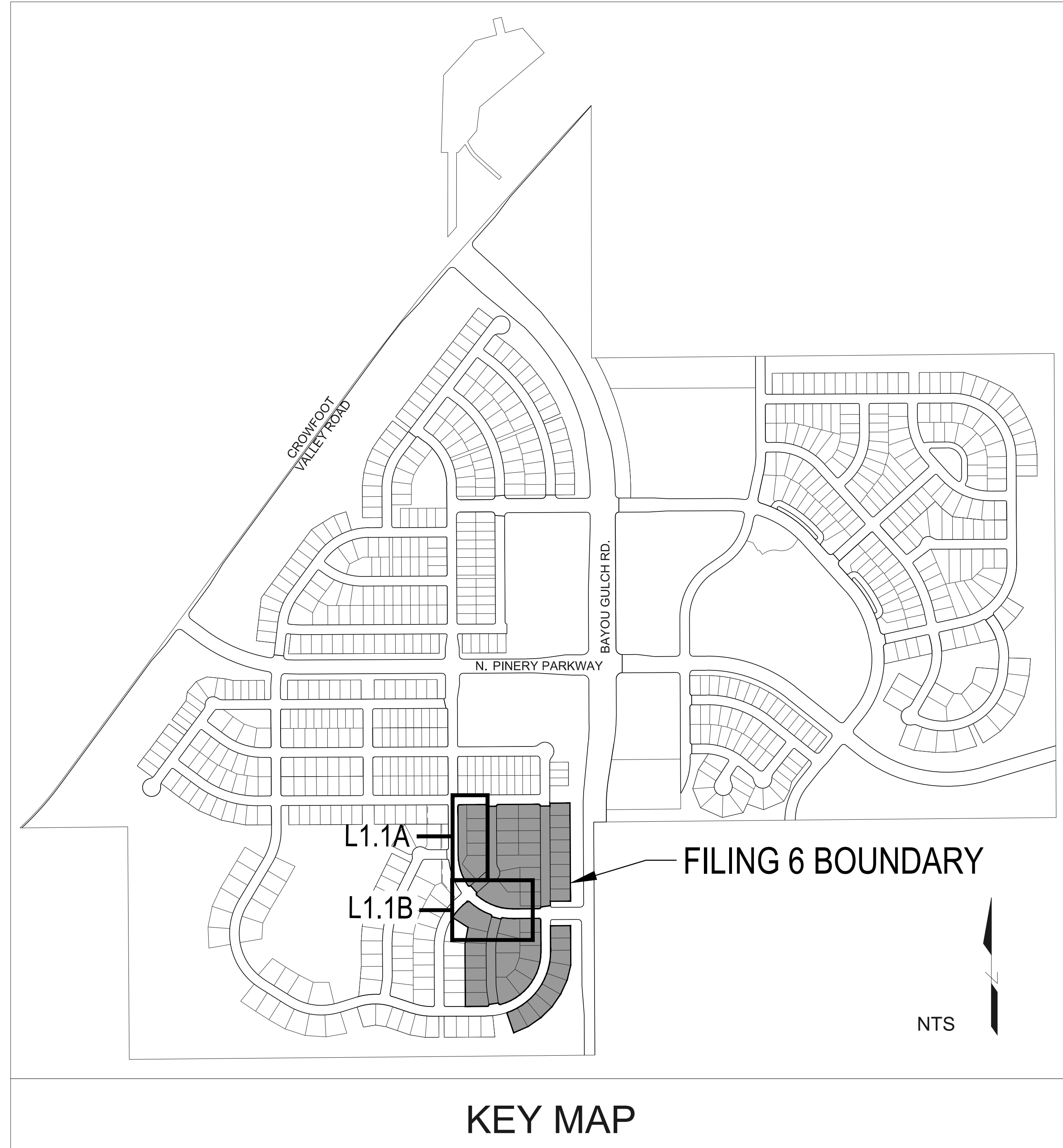


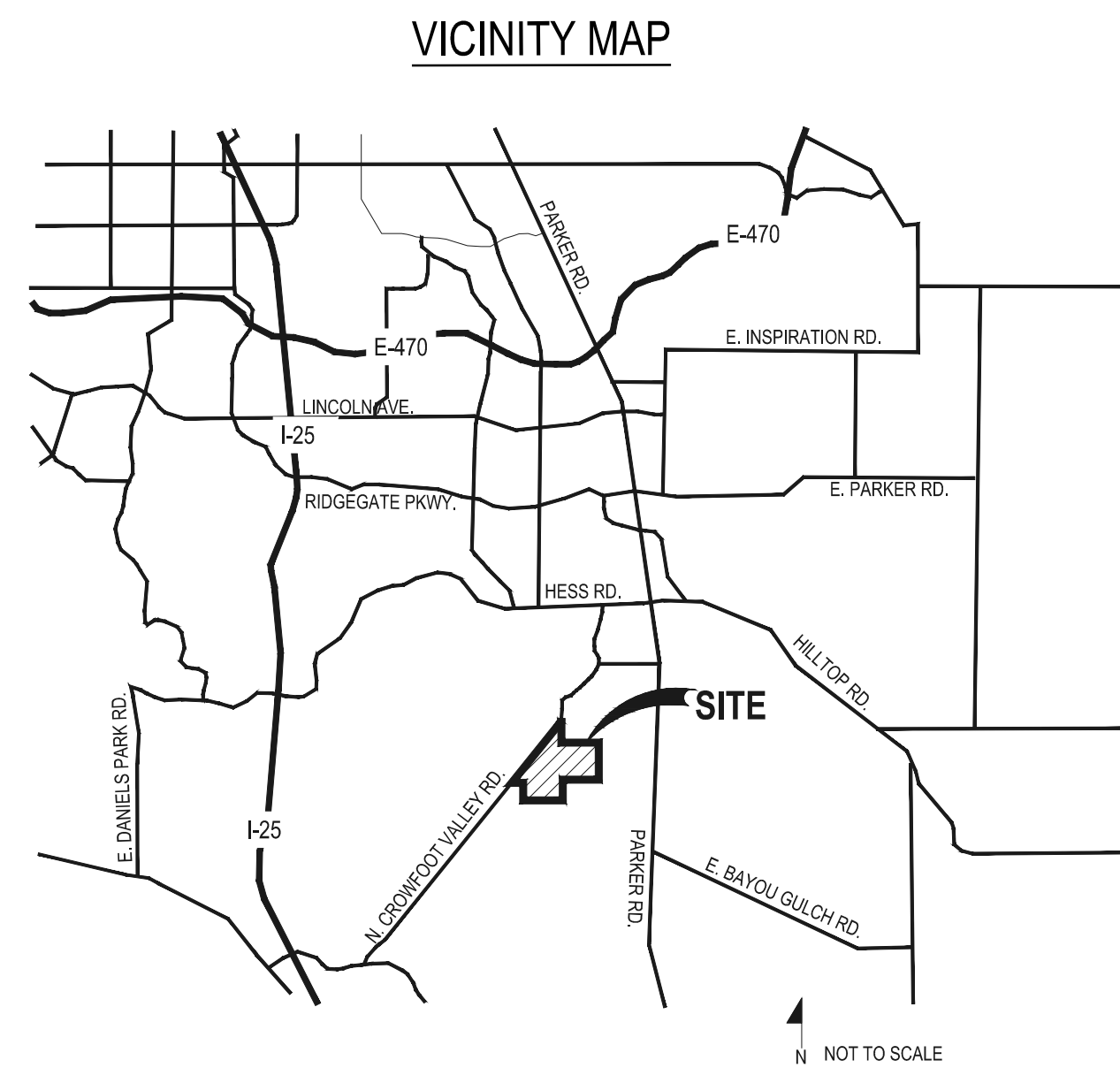
# TRAILS AT CROWFOOT FILING NO. 6

## FINAL LANDSCAPE PLANS



### GENERAL NOTES

- DRAWINGS ARE INTENDED TO BE PRINTED ON 24 X 36 PAPER. PRINTING THESE DRAWINGS AT A DIFFERENT SIZE WILL IMPACT THE SCALE. VERIFY THE GRAPHIC SCALE BEFORE REFERENCING ANY MEASUREMENTS ON THESE SHEETS. THE RECIPIENT OF THESE DRAWINGS SHALL BE RESPONSIBLE FOR ANY ERRORS RESULTING FROM INCORRECT PRINTING, COPYING, OR ANY OTHER CHANGES THAT ALTER THE SCALE OF THE DRAWINGS.
- VERIFY ALL PLAN DIMENSIONS PRIOR TO START OF CONSTRUCTION. NOTIFY THE OWNER'S REPRESENTATIVE TO ADDRESS ANY QUESTIONS OR CLARIFY ANY DISCREPANCIES.
- WRITTEN DIMENSIONS TAKE PRECEDENCE OVER SCALED DIMENSIONS.
- SUBMIT A CHANGE ORDER FOR APPROVAL FOR ANY CHANGES TO WORK SCOPE RESULTING FROM FIELD CONDITIONS OR DIRECTION BY OWNER'S REPRESENTATIVE WHICH REQUIRE ADDITIONAL COST TO THE OWNER PRIOR TO PERFORMANCE OF WORK.
- THE CONTRACTOR SHALL PROVIDE A STAKED LAYOUT OF ALL SITE IMPROVEMENTS FOR INSPECTION BY THE OWNER'S REPRESENTATIVE AND MAKE MODIFICATIONS AS REQUIRED. ALL LAYOUT INFORMATION IS AVAILABLE IN DIGITAL FORMAT FOR USE BY THE CONTRACTOR.
- IF A GEOTECHNICAL SOILS REPORT IS NOT AVAILABLE AT THE TIME OF CONSTRUCTION, PCS GROUP, INC. RECOMMENDS A REPORT BE AUTHORIZED BY THE OWNER AND THAT ALL RECOMMENDATIONS OF THE REPORT ARE FOLLOWED DURING CONSTRUCTION.
- THE CONTRACTOR SHALL USE THESE CONTRACT DOCUMENTS AS A BASIS FOR THE BID. IF THE OWNER ELECTS TO PROVIDE A GEOTECHNICAL REPORT, THE CONTRACTOR SHALL REVIEW THE REPORT AND SUBMIT AN APPROPRIATE CHANGE ORDER TO THE OWNER'S REPRESENTATIVE IF ADDITIONAL COSTS ARE REQUESTED.
- CONTRACTOR SHALL CONFIRM THAT SITE CONDITIONS ARE SIMILAR TO THE PLANS WITHIN TOLERANCES STATED IN THE CONTRACT DOCUMENTS, AND SATISFACTORY TO THE CONTRACTOR PRIOR TO START OF WORK. SHOULD SITE CONDITIONS BE DIFFERENT THAN REPRESENTED ON THE PLANS OR UNSATISFACTORY TO THE CONTRACTOR, THE CONTRACTOR SHALL CONTACT THE OWNER'S REPRESENTATIVE FOR CLARIFICATION AND FURTHER DIRECTION.
- CONTRACTOR IS RESPONSIBLE TO PAY FOR, AND OBTAIN, ANY REQUIRED APPLICATIONS, PERMITTING, LICENSES, INSPECTIONS AND METERS ASSOCIATED WITH WORK.
- THE CONTRACTOR SHALL BE RESPONSIBLE FOR ANY FINES OR PENALTIES ASSESSED TO THE OWNER RELATING TO ANY VIOLATIONS OR NON-CONFORMANCE WITH THE PLANS, SPECIFICATIONS, CONTRACT DOCUMENTS, JURISDICTIONAL CODES AND REGULATORY AGENCIES.
- THE CONTRACTOR SHALL BE RESPONSIBLE FOR COORDINATION OF ALL UTILITY LOCATES PRIOR TO ANY EXCAVATION. NOTIFY OWNER'S REPRESENTATIVE IF EXISTING OR PROPOSED UTILITIES INTERFERE WITH THE ABILITY TO PERFORM WORK.
- UNLESS IDENTIFIED ON THE PLANS FOR DEMOLITION OR REMOVAL, THE CONTRACTOR IS RESPONSIBLE FOR THE COST TO REPAIR UTILITIES, ADJACENT OR EXISTING LANDSCAPE, ADJACENT OR EXISTING PAVING, OR ANY PUBLIC AND PRIVATE PROPERTY THAT IS DAMAGED BY THE CONTRACTOR OR THEIR SUBCONTRACTOR'S OPERATIONS DURING INSTALLATION, ESTABLISHMENT OR DURING THE SPECIFIED MAINTENANCE PERIOD. ALL DAMAGES SHALL BE REPAIRED TO PRE-CONSTRUCTION CONDITIONS AS DETERMINED BY THE OWNER'S REPRESENTATIVE. CONTRACTOR SHALL BE RESPONSIBLE FOR LOGGING ANY DAMAGES PRIOR TO START OF CONSTRUCTION AND DURING THE CONTRACT PERIOD.
- ANY AREAS OR IMPROVEMENTS DISTURBED OUTSIDE WORK AREA LIMITS SHALL BE RETURNED TO THEIR ORIGINAL CONDITION AT THE CONTRACTOR'S EXPENSE. IN THE EVENT THE CONTRACTOR REQUIRES A MODIFICATION TO THE CONSTRUCTION LIMITS, WRITTEN PERMISSION MUST BE OBTAINED FROM THE OWNER'S REPRESENTATIVE PRIOR TO ANY DISTURBANCE OUTSIDE OF THE LIMITS OF WORK.
- THE CONTRACTOR SHALL BE RESPONSIBLE FOR THE REPAIR OF ANY OF THEIR TRENCHES OR EXCAVATIONS THAT SETTLE.
- THE CONTRACTOR SHALL BE RESPONSIBLE TO PREPARE AND SUBMIT A TRAFFIC CONTROL PLAN TO THE APPROPRIATE JURISDICTIONAL AGENCIES AND THE OWNER'S REPRESENTATIVE IF THEIR WORK AND OPERATIONS AFFECT OR IMPACT THE PUBLIC RIGHTS-OF-WAY. OBTAIN APPROVAL PRIOR TO ANY WORK WHICH AFFECTS OR IMPACTS THE PUBLIC RIGHTS-OF-WAY. THE CONTRACTOR SHALL BE RESPONSIBLE FOR ANY FINES OR PENALTIES ASSESSED TO THE OWNER RELATING TO THIS REQUIREMENT DURING THE CONTRACT PERIOD.
- SIGHT TRIANGLES AND SIGHT LINES SHALL REMAIN UNOBSTRUCTED BY EQUIPMENT, CONSTRUCTION MATERIALS, PLANT MATERIAL OR ANY OTHER VISUAL OBSTACLE DURING THE CONTRACT PERIOD AND AT MATURITY OF PLANTS PER LOCAL JURISDICTIONAL REQUIREMENTS. NO PLANT MATERIAL OTHER THAN GROUND COVER IS ALLOWED TO BE PLANTED ADJACENT TO FIRE HYDRANTS AS STIPULATED BY JURISDICTIONAL REQUIREMENTS.
- COORDINATE SITE ACCESS, STAGING, STORAGE AND CLEAN OUT AREAS WITH OWNER'S REPRESENTATIVE.
- CONTRACTOR IS RESPONSIBLE FOR PROVIDING TEMPORARY SAFETY FENCING AND BARRIERS AROUND ALL IMPROVEMENTS SUCH AS WALLS, PLAY STRUCTURES, EXCAVATIONS, ETC. ASSOCIATED WITH THEIR WORK UNTIL SUCH FACILITIES ARE COMPLETELY INSTALLED PER THE PLANS, SPECIFICATIONS AND MANUFACTURER'S RECOMMENDATIONS.
- CONTRACTOR SHALL BE RESPONSIBLE FOR PROTECTION OF THEIR MATERIAL STOCKPILES CONCRETE IN THE STORM SEWER IS PROHIBITED.
- THE CONTRACTOR SHALL KNOW, UNDERSTAND AND ABIDE BY ANY STORM WATER POLLUTION PREVENTION PLAN (SWPPP) ASSOCIATED WITH THE SITE. IF A STORM WATER POLLUTION PREVENTION PLAN IS NOT PROVIDED BY THE OWNER'S REPRESENTATIVE, REQUEST A COPY BEFORE PERFORMANCE OF ANY SITE WORK.
- CONTRACTOR SHALL MAINTAIN ANY STORM WATER MANAGEMENT FACILITIES THAT EXIST ON SITE FOR FULL FUNCTIONALITY. THE CONTRACTOR SHALL INSTALL AND MAINTAIN ANY NEW STORM WATER MANAGEMENT FACILITIES THAT ARE IDENTIFIED IN THE SCOPE OF WORK TO FULL FUNCTIONALITY. THE CONTRACTOR SHALL BE RESPONSIBLE FOR ANY FINES OR PENALTIES ASSESSED TO THE OWNER FOR FAILURE TO MAINTAIN STORM WATER MANAGEMENT FACILITIES DURING THE CONTRACT PERIOD.
- THE CONTRACTOR SHALL PREVENT SEDIMENT, DEBRIS AND ALL OTHER POLLUTANTS FROM EXITING THE SITE OR ENTERING THE STORM SEWER SYSTEM DURING ALL DEMOLITION OR CONSTRUCTION OPERATIONS THAT ARE PART OF THIS PROJECT. THE CONTRACTOR SHALL BE RESPONSIBLE FOR ANY FINES OR PENALTIES ASSESSED TO THE OWNER RELATING TO THESE REQUIREMENTS DURING THEIR CONTRACTED COURSE OF WORK.
- THE CONTRACTOR SHALL BE RESPONSIBLE TO PREVENT ANY IMPACTS TO ADJACENT WATERWAYS, WETLANDS, OR OTHER ENVIRONMENTALLY SENSITIVE AREAS RESULTING FROM WORK DONE AS PART OF THIS PROJECT. THE CONTRACTOR SHALL BE RESPONSIBLE FOR ANY FINES OR PENALTIES ASSESSED TO THE OWNER RELATING TO THESE REQUIREMENTS DURING THEIR CONTRACTED COURSE OF WORK.
- THE CONTRACTOR AND OR THEIR AUTHORIZED AGENTS SHALL INSURE THAT ALL LOADS OF CONSTRUCTION MATERIAL IMPORTED TO OR EXPORTED FROM THE PROJECT SITE SHALL BE PROPERLY COVERED TO PREVENT LOSS OF MATERIAL DURING TRANSPORT. TRANSPORTATION METHODS ON PUBLIC RIGHT-OF-WAYS SHALL CONFORM TO JURISDICTIONAL REQUIREMENTS. THE CONTRACTOR SHALL BE RESPONSIBLE FOR ANY FINES OR PENALTIES ASSESSED TO THE OWNER RELATING TO THESE REQUIREMENTS.
- THE CLEANING OF EQUIPMENT IS PROHIBITED AT THE JOB SITE UNLESS AUTHORIZED BY THE OWNER'S REPRESENTATIVE IN A DESIGNATED AREA. THE DISCHARGE OF WATER, WASTE CONCRETE, POLLUTANTS, OR OTHER MATERIALS SHALL ONLY OCCUR IN AREAS DESIGNED FOR SUCH USE AND APPROVED BY THE OWNER'S REPRESENTATIVE.

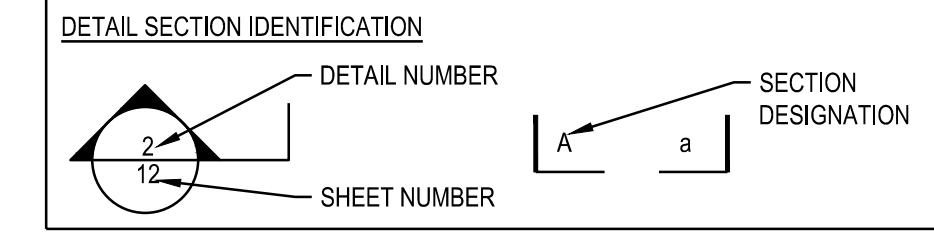
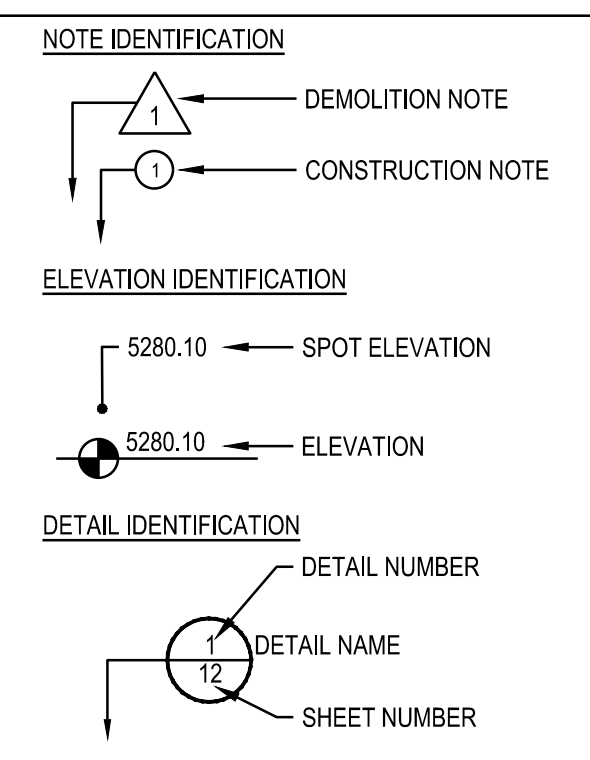


### KEY MAP

Sheet Number	Sheet Title
L0.0	LANDSCAPE COVER SHEET
L0.1	LANDSCAPE NOTES & PLANT SCHEDULE
L1.0	OVERALL LANDSCAPE PLAN
L1.1	LAYOUT AND GRADING PLAN
L1.2	LANDSCAPE PLAN ENLARGEMENTS
L2.0	SITE & LANDSCAPE DETAILS
L2.1	SITE & LANDSCAPE DETAILS
L2.2	SITE & LANDSCAPE DETAILS
IR1.0	IRRIGATION LEGEND & NOTES
IR1.1	IRRIGATION PLAN
IR2.1	IRRIGATION DETAILS

### SYMBOLS & ABBREVIATIONS

- |                            |                          |                                   |
|----------------------------|--------------------------|-----------------------------------|
| AC = ACRE                  | EXP. = EXPANSION         | O.C. = ON CENTER                  |
| APPROXIMATE = APPROX.      | E.W. = EACH WAY          | O.D. = OUTSIDE DIAMETER           |
| B&B = BALL AND BURLAP      | F.F. = FINISH FLOOR      | P.O.B. = POINT OF BEGINNING       |
| BOC = BACK OF CURB         | F.G. = FINISH GRADE      | P.O.C. = POINT OF CONNECTION      |
| B.M. = BENCH MARK          | FIN. = FINISH            | P.V.C. = POLYVINYL CHLORIDE       |
| BLDG. = BUILDING           | F.H. = FIRE HYDRANT      | PIPE                              |
| B.S. = BOTTOM OF STAIR     | FL = FLOW LINE           | PL = PROPERTY LINE                |
| B.W. = BOTTOM OF WALL      | FTG. = FOOTING           | R = RADIUS                        |
| CAL. = CALIPER             | FT. = FEET               | R.C.P. = REINFORCED CONCRETE PIPE |
| C.B. = CATCH BASIN         | GA. = GAUGE              | R.O.W. = RIGHT OF WAY             |
| CL CATCH BASIN CENTER LINE | GALV. = GALVANIZED       | REQD. = REQUIRED                  |
| C.O. = CLEANOUT            | H.W. = HEAD WALL         | REINF. = REINFORCED               |
| COL. = COLUMN              | H.P. = HIGH POINT        | SHT. = SHEET                      |
| CONC. = CONCRETE           | HT. = HEIGHT             | SPEC. = SPECIFICATIONS            |
| CONT. = CONTINUOUS         | HORIZ. = HORIZON         | SQ. = SQUARE                      |
| CONTR. = CONTRACTOR        | I.D. = INNER DIAMETER    | S.F. = SQUARE FEET                |
| C.F. = CUBIC FEET          | IN. = INCH               | S.V. = SQUARE YARD                |
| C.Y. = CUBIC YARD          | INVERT                   | S.S. = STAINLESS STEEL            |
| DET. = DETAIL              | L.P. = LOW POINT         | T.C. = TOP OF CURB                |
| DIM. = DIMENSION           | L.F. = LINEAR FEET       | T.S. = TOP OF STAIR               |
| DIA. = DIAMETER            | MAX. = MAXIMUM           | T.W. = TOP OF WALL                |
| DWG. = DRAWING             | M.H. = MAN HOLE          | TYP. = TYPICAL                    |
| EA. = EACH                 | MIN. = MINIMUM           | VERT. = VERTICAL                  |
| ELEV. = ELEVATION          | MISC. = MISCELLANEOUS    | W/O = WITH OUT                    |
| EXIST. = EXISTING          | N.I.C. = NOT IN CONTRACT | W.W.M. = WOVEN WIRE MESH          |
| E.P. = EDGE OF PAVING      | N.T.S. = NOT TO SCALE    |                                   |



OWNER / DEVELOPER      PLANNER / LANDSCAPE ARCHITECT      CIVIL ENGINEER

ESX MANAGEMENT  
7353 SOUTH ALTON WAY  
CENTENNIAL, CO 80112

people creating spaces  
pcs group inc. www.pcsgruopco.com  
#3, B-180 Independence plaza  
1007 16th street, denver co 80265  
1 303.531.4905, f 303.531.4908

**CVL** CONSULTANTS  
10333 E. DRY CREEK RD. #240  
ENGLEWOOD, CO 80112  
720-482-9526

Prepared For

ESX MANAGEMENT  
7353 SOUTH ALTON WAY  
CENTENNIAL, CO 80112

Land Planning



pcs group inc. www.pcsgruopco.com  
#3, B-180 Independence plaza  
1007 16th street, denver co 80265  
1 303.531.4905, f 303.531.4908

Engineering



10333 E. DRY CREEK RD. #240  
ENGLEWOOD, CO 80112  
720-482-9526

TRAILS AT CROWFOOT  
FILING NO. 6  
PARKER, COLORADO  
LANDSCAPE PLANS



Drawn by: JMI, BEM, GG  
Checked by: PCS STAFF  
Submitted Date: 10.06.2017  
Date: 12.22.2017  
Call before you dig. 3.07.2017

Sheet Name  
LANDSCAPE COVER SHEET

Sheet Number

L0.0

Y:\HESR\_RANCH\LANDSCAPE\_ARCHITECTURE\CURRENT DWGS\HESR-LDSCP PLANS - FILING 6.DWG Friday, May 19, 2017

## LANDSCAPE NOTES

### SITE PREP

- LANDSCAPE CONTRACTOR TO REFERENCE CIVIL ENGINEERING DRAWINGS REGARDING DRAINAGE AND EROSION CONTROL NOTES, DETAILS AND PROCEDURES.
- ALL WORK SHALL CONFORM TO LOCAL MUNICIPAL CODES. ALL WORK SHALL BE IN ACCORDANCE WITH OSHA CODES AND STANDARDS. NOTHING INDICATED ON THE LANDSCAPE DRAWINGS SHALL RELIEVE THE CONTRACTOR FROM COMPLYING WITH ANY APPROPRIATE SAFETY REGULATIONS. ALL UTILITY EASEMENTS SHALL REMAIN UNOBSTRUCTED AND FULLY ACCESSIBLE ALONG THEIR ENTIRE LENGTH FOR USE OF MAINTENANCE EQUIPMENT ENTRY.
- SEE CIVIL ENGINEER'S DRAWINGS FOR GRADING AND DRAINAGE, EROSION CONTROL, PAVING AND SLEEVES, UTILITIES, AND OTHER ENGINEERED DETAILS.
- CONTRACTOR SHALL ENSURE POSITIVE DRAINAGE AWAY FROM ALL STRUCTURES.
- A PRE-CONSTRUCTION MEETING MAY BE REQUIRED BETWEEN THE LANDSCAPE CONTRACTOR, PROPERTY OWNER AND LANDSCAPE ARCHITECT BEFORE START OF CONSTRUCTION.
- CONTRACTOR SHALL MINIMIZE ALL DISTURBANCE TO NON-IMPACTED AREAS.
- SITE MUST BE CLEAN AND FREE OF ALL CONSTRUCTION DEBRIS BEFORE FINAL ACCEPTANCE.
- CONTRACTOR IS RESPONSIBLE FOR SETUP OF BARRICADES, WARNING SIGNAGE, OR OTHER PROTECTIVE DEVICES IF ANY EXCAVATIONS ARE LEFT EXPOSED AFTER ON-SITE WORK HOURS.
- IT IS THE CONTRACTOR'S RESPONSIBILITY TO ACQUIRE ALL NECESSARY PERMITS FOR CONSTRUCTION WORK WITHIN THE LOCAL JURISDICTION. A SEPARATE LANDSCAPE CONSTRUCTION PERMIT IS REQUIRED AND USE AND SALES TAX WILL BE COLLECTED. WATER CONNECTION FEES ARE TO BE PAID PRIOR TO THE METER SETTING. A BACK FLOW PERMIT AND INSPECTION IS REQUIRED PRIOR TO THE METER BEING INSTALLED IN THE VAULT.
- TOPSOIL IS TO BE STRIPPED & STOCKPILED ON-SITE FOR LATER USE.
- CONTRACTOR IS RESPONSIBLE FOR REPLACEMENT OF ANY EXISTING OR NEW SITE IMPROVEMENTS DISTURBED OR DAMAGED DUE TO THEIR OPERATIONS. DAMAGED MATERIALS SHALL BE REPLACED/REPAIRED TO ITS PRIOR CONDITION.
- LOCATE ALL UTILITIES PRIOR TO ANY DIGGING OR LANDSCAPE PLANTING. CONTRACTOR SHALL HAND DIG ALL PLANTING PITS ADJACENT TO UTILITIES. IF UTILITIES ARE DAMAGED, REPAIRS SHALL BE MADE AT THE CONTRACTOR'S EXPENSE.
- PRIOR TO INSTALLATION OF PLANT MATERIALS, AREAS THAT HAVE BEEN COMPACTED OR DISTURBED BY CONSTRUCTION ACTIVITY SHALL BE THOROUGHLY LOOSENEED & AMENDED.
- ALL LANDSCAPE AREAS SHALL RECEIVE SOIL AMENDMENT ROTOTILLED AT A MIN. 8" DEPTH AT A RATE OF 4 CUBIC YARDS PER 1,000 SF.
- CONTRACTOR SHALL SUBMIT SOIL AMENDMENT SPECIFICATIONS FOR APPROVAL PRIOR TO INSTALLATION.
- THE LANDSCAPE CONTRACTOR SHALL BE RESPONSIBLE FOR ENSURING POSITIVE DRAINAGE EXISTS IN ALL LANDSCAPE AREAS. SURFACE DRAINAGE ON LANDSCAPE AREAS SHALL NOT FLOW TOWARD STRUCTURES AND FOUNDATIONS. MAINTAIN SLOPE AWAY FROM FOUNDATIONS PER THE GEOTECH REPORT RECOMMENDATIONS. ALL LANDSCAPE AREAS BETWEEN WALKS AND CURBS SHALL DRAIN FREELY TO THE CURB UNLESS OTHERWISE IDENTIFIED ON THE GRADING PLAN. IN NO CASE SHALL THE GRADE, TURF THATCH, OR OTHER LANDSCAPE MATERIALS DAM WATER AGAINST WALKS. MINIMUM SLOPES ON LANDSCAPE AREAS SHALL BE 2%, MAXIMUM SLOPE SHALL BE 25% UNLESS SPECIFICALLY IDENTIFIED ON THE PLANS OR APPROVED BY LANDSCAPE ARCHITECT.

### TURF, PLANT & GROUND COVER MATERIAL

- ANY SUBSTITUTION OR ALTERATION OF PLANT OR LANDSCAPE MATERIALS IN LOCATION, SPECIES, TYPE, ETC. SHALL BE ALLOWED ONLY WITH APPROVAL OF THE LANDSCAPE ARCHITECT. OVERALL PLANT QUANTITY AND QUALITY TO BE CONSISTENT WITH APPROVED PLANS. ANY CHANGES TO THE APPROVED LANDSCAPE PLAN WILL REQUIRE TOWN APPROVAL.
- ALL PLANT MATERIALS SHALL BE IN ACCORDANCE WITH AAS SPECIFICATIONS FOR NUMBER ONE GRADE.
- PROPOSED TREE LOCATIONS SHALL HAVE A MINIMUM SEPARATION OF 4' BETWEEN WATER OR SEWER SERVICE LINES AND A MINIMUM SEPARATION OF 10' BETWEEN WATER OR SEWER MAIN LINES. PROPOSED TREE LOCATIONS SHALL HAVE A MINIMUM SEPARATION OF 4' BETWEEN GAS LINES.
- ALL PROPOSED IRRIGATED TURF AREAS SHALL BE SODDED WITH THE BLEND SPECIFIED IN THESE PLANS. SOD SHALL BE LAID ON A FIRM BED WITH TIGHT JOINTS AND WITHOUT VOIDS.
- TREE WRAP TO BE APPLIED IN LATE FALL AFTER INSTALLATION, AND REMOVED THE FOLLOWING SPRING. REMOVE ANY STRING OR WIRE AROUND TREE TRUNKS AT TIME OF INSTALLATION.
- CONTRACTOR SHALL REPORT ANY DISCREPANCY FOUND IN THE FIELD VERSUS THE LANDSCAPE DRAWINGS IMMEDIATELY TO THE LANDSCAPE ARCHITECT, OWNER'S REPRESENTATIVE, AND/OR THE CITY/COUNTY PRIOR TO ANY CONSTRUCTION OR DEMOLITION ACTIVITY. FAILURE TO MAKE SUCH CONFLICTS KNOWN WILL RESULT IN THE CONTRACTOR'S LIABILITY TO RELOCATE AND REPAIR.
- MAINTAIN A MINIMUM THREE FOOT CLEARANCE AROUND FIRE HYDRANTS, FIRE DEPARTMENT CONNECTIONS OR OTHER FIRE SERVICE EQUIPMENT. NO TREES OR SHRUBS WILL BE ALLOWED WITHIN THIS AREA.
- TREES SHALL NOT BE LOCATED IN DRAINAGE SWALES, AREAS OR UTILITY EASEMENTS. CONTACT LANDSCAPE ARCHITECT FOR RELOCATION OF PLANTS IN QUESTIONABLE AREAS PRIOR TO INSTALLATION.
- THE CENTER OF EVERGREEN TREES SHALL NOT BE PLACED CLOSER THAN 8' AND THE CENTER OF ORNAMENTAL TREES CLOSER THAN 6' FROM A

## FINE GRADING NOTES

- SLOPES NOT TO EXCEED 4:1 MAX. - 1% MIN.
- SATISFACTORY SOILS: ASTM D 2487 SOIL CLASSIFICATION GROUPS GW, GP, GM, SW, SP, AND SM, OR A COMBINATION OF THESE GROUP SYMBOLS; FREE OF ROCK OR GRAVEL LARGER THAN 3 INCHES (75 MM) IN ANY DIMENSION, DEBRIS, WASTE, FROZEN MATERIALS, VEGETATION, AND OTHER DELETERIOUS MATTER.
- STRIP TOPSOIL TO WHATEVER DEPTHS ARE ENCOUNTERED IN A MANNER TO PREVENT INTERMINGLING WITH UNDERLYING SUBSOIL OR OTHER WASTE MATERIALS.
- STRIP EXISTING SURFACES OF UNSUITABLE TOPSOIL, INCLUDING TRASH, DEBRIS, WEEDS, ROOTS, AND OTHER WASTE MATERIALS.
- STOCKPILE TOPSOIL MATERIALS ON-SITE WITHOUT INTERMIXING WITH SUBSOIL.
- REMOVE EXISTING VEGETATION, DEBRIS, UNSATISFACTORY SOIL MATERIALS, OBSTRUCTIONS, AND DELETERIOUS MATERIALS FROM GROUND SURFACE BEFORE PLACING FILLS.
- FLOW, SCARIFY, BENCH, OR BREAK UP SLOPED SURFACES STEEPER THAN 1 VERTICAL TO 4 HORIZONTAL. SO FILL MATERIAL WILL BOND WITH EXISTING MATERIAL.
- PLACE AND COMPACT FILL MATERIAL IN LAYERS TO REQUIRED CROSS-SECTIONS, ELEVATIONS AND GRADES WITH SATISFACTORY SOIL MATERIAL.
- UNIFORMLY GRADE AREAS TO A SMOOTH SURFACE, FREE FROM IRREGULAR SURFACE CHANGES. COMPLY WITH COMPACTION REQUIREMENTS AND GRADE TO CROSS SECTIONS, LINES, AND ELEVATIONS INDICATED.

## SEEDING ESTABLISHMENT NOTES:

- SEED SHALL BE LABELED IN ACCORDANCE WITH THE U.S. DEPARTMENT OF AGRICULTURE, RULES AND REGULATIONS AND FEDERAL SEED ACT. SEED SHALL BE EQUAL IN QUALITY TO THE STANDARDS FOR "CERTIFIED SEED" AND SHALL BE FURNISHED IN SEALED, UNOPENED, STANDARD CONTAINERS. SEED SHALL BE FRESH, CLEAN, PURE LIVE SEED WITH THE VARIETIES MIXED IN PROPORTIONS BY WEIGHT SHOWN AND MEETING THE MINIMUM PERCENTAGES OF PURITY AND GERMINATION SPECIFIED.
- SEED SHALL BE APPLIED AT A RATE SHOWN BY MIX. SEED SHALL PASS GOVERNMENT TEST OF GERMINATION OF EIGHTY PERCENT (80%) AND FOR PURITY OF NINETY PERCENT (90%). THE PURE LIVE SEED SHALL NOT BE LESS THAN SIXTY SEVEN ON ONE-HALF PERCENT (67.5%) FOR ANY ONE VARIETY, WITH THE AVERAGE OF THE MIXTURE, NO LESS THAN SEVENTY TWO PERCENT (72%). ALL SEED SHALL BE FREE OF POA ANNUA AND ALL NOXIOUS OBJECTIONABLE WEEDS WITH A MAXIMUM CROP OF ONE-TENTH PERCENT (0.1%) AND MAXIMUM WEED OF ONE TENTH PERCENT (0.1%). IF SEED AVAILABLE ON THE MARKET DOES NOT MEET THE MINIMUM PURITY AND GERMINATION PERCENTAGES SPECIFIED, THE CONTRACTOR MUST COMPENSATE BY FURNISHING SUFFICIENT ADDITIONAL SEED TO EQUAL THE SPECIFIED PRODUCT.
- SPREAD ORGANIC SOIL AMENDMENT MATERIALS, AT A RATE OF 3 C.Y. PER 1000 SQUARE FEET, EVENLY OVER ENTIRE DISTURBED AREA AND THOROUGHLY INCORPORATE, BY MIXING, ROTOTILLING OR FINELY DISKING (MAX. 1" SIZE), TO A DEPTH OF SIX INCHES. ALL STONES, STICKS AND DEBRIS BROUGHT TO THE SURFACE SHALL BE REMOVED FROM THE SITE PROPERLY DISPOSED OF BY THE CONTRACTOR, AT NO ADDITIONAL COST TO THE OWNER. ALL SEED AREAS WILL THEN BE RAKED AND ROLLED TO THE DESIRED FINISHED GRADES WITH GENTLY SLOPING SURFACES TO ADEQUATELY DRAIN ALL SURFACE WATER RUNOFF. THE FINISHED SURFACE SHALL BE EVEN AND UNIFORM AND NO DIRT CLODS LARGER THAN ONE INCH (1") IN DIAMETER SHALL APPEAR ON THE SURFACE. THE SOIL SURFACE SHALL BE SMOOTH, LOOSE AND OF FINE TEXTURE, AND BE FLUSH WITH ALL PAVING EDGES.
- CONTRACTOR SHALL USE APPROPRIATE MECHANICAL POWER (BRILLION SEEDER OR EQUAL) TO DRILL THE SEED INTO THE SEEDBED WHEREVER POSSIBLE. SEED SHALL BE SOWN TO A DEPTH OF ONE-HALF INCH (1/2"). DRILLING SHALL BE DONE IN 2 SEPARATE APPLICATIONS CROSSING THE AREA AT RIGHT ANGLES TO ONE ANOTHER TO GUARANTEE PROPER COVERAGE. ON SLOPING LAND, SEEDING OPERATIONS SHALL FOLLOW THE GENERAL CONTOUR. AREAS TOO SMALL TO DRILL SEED MAY BE BROADCAST BY HAND AND APPLICATION RATES SHALL BE DOUBLED. SEEDING OF ANY KIND WILL NOT BE PERMITTED WHEN WIND VELOCITY IS SUCH AS TO PREVENT UNIFORM SEED DISTRIBUTION. NO APPLICATION SHALL TAKE PLACE WITH THE PRESENCE OF FREE SURFACE WATER OR WHEN GROUND IS FROZEN OR CANNOT BE TILED. ADDITIONAL TOPICAL OVER SEEDING MAY BE APPLIED TO PREVIOUSLY SEEDED AREAS IN ORDER TO ACHIEVE ADEQUATE GROUND COVER AND EROSION RESISTANCE.
- SEEDING AREAS MAY REQUIRE TEMPORARY ABOVE GROUND SPRAY IRRIGATION UNTIL ESTABLISHMENT. IRRIGATION SHALL BE REMOVED UPON ACCEPTANCE BY THE CITY. WHERE STEEP SLOPES OCCUR, LANDSCAPE CONTRACTOR MAY REQUIRE VARIOUS METHODS OF TEMPORARY

### NOTES:

- DISTURBED AREAS TO BE RE-VEGETATED PER THE GRADING AND EROSION CONTROL PLANS.
- PER TREE CONSERVATION PLAN, ALL MITIGATED SHRUBS FROM REMOVAL OF EXISTING SHRUB MASSES SHALL BE PLANTED WITHIN THE PROPOSED LANDSCAPE.
- LANDSCAPE PLACEMENT IN THE TREE LAWN ADJACENT TO LOTS IS NOT FINAL AND MAY CHANGE BASED UPON DRIVEWAY AND UTILITY LOCATIONS.
- NO FENCES OR STRUCTURES WILL BE ALLOWED WITHIN SIGHT TRIANGLES.
- SHRUBS AND PLANTINGS WILL BE NO TALLER THAN 3 FEET, AND TREE CANOPIES WILL BE NO LOWER THAN 8 FEET WITHIN THE SIGHT TRIANGLE.
- TEMPORARY IRRIGATION FOR ESTABLISHMENT OF NATIVE VEGETATION MUST BE INSTALLED ABOVE GROUND, AND REMOVED IMMEDIATELY AFTER ESTABLISHMENT IS COMPLETE, OR IN NO CASE, ANY LONGER THAN ONE GROWING SEASON.

- SIDEWALK, STREET OR DRIVE LANE. EVERGREEN TREES SHALL NOT BE LOCATED ANY CLOSER THAN 15' FROM IRRIGATION ROTOR HEADS. NOTIFY LANDSCAPE ARCHITECT IF TREE LOCATIONS CONFLICT WITH THESE STANDARDS FOR FURTHER DIRECTION.
- ALL EVERGREEN TREES SHALL BE FULLY BRANCHED TO THE GROUND AND SHALL NOT EXHIBIT SIGNS OF ACCELERATED GROWTH AS DETERMINED BY LANDSCAPE ARCHITECT.
- NO PLANT MATERIAL SHALL BE PLANTED WITHIN 10' OF ANY EXISTING OR PROPOSED ELECTRICAL SWITCHGEARS, TRANSFORMERS OR OTHER ELECTRICAL UTILITY EQUIPMENT. PLANT MATERIAL MAY BE FIELD ADJUSTED TO PROVIDE THE 10' CLEAR SPACE AND ACCESSIBILITY REQUIRED BY THE UTILITY'S OWNER/OPERATOR.
- ANY TREES INSTALLED ABOVE RETAINING WALLS UTILIZING GEO-GRID MUST BE DUG TO PROTECT GEO-GRID. IF GEO-GRID MUST BE CUT TO INSTALL TREES, APPROVAL MUST BE GIVEN BY LANDSCAPE ARCHITECT PRIOR TO DOING WORK.
- PROPOSED PLANT SPECIES MAY BE SUBJECT TO CHANGE PENDING COMMERCIAL AVAILABILITY AT TIME OF CONSTRUCTION. ALL SPECIES SUBSTITUTIONS SHALL BE APPROVED BY THE LANDSCAPE ARCHITECT PRIOR TO INSTALLATION. OVERALL PLANT QUANTITIES & SIZES SHALL REMAIN AS INDICATED ON THE PLANT SCHEDULE. CONTRACTOR SHALL VERIFY THAT ANY SUBSTITUTED PLANT SPECIES ARE ACCEPTABLE TO THE LOCAL MUNICIPALITY OR GOVERNING JURISDICTIONS.
- IF SPECIFIED PLANTS ARE NOT COMMERCIALLY AVAILABLE AT TIME OF CONSTRUCTION/INSTALLATION, CONTRACTOR SHALL COORDINATE WITH LANDSCAPE ARCHITECT FOR A SUBSTITUTION.

### PLANTING BEDS

- ALL PROPOSED PLANTING BEDS SHALL CONTAIN THE SPECIFIED MULCH. ROCK MULCH BEDS SHALL INCLUDE MIRAFI WEED BARRIER FABRIC OR EQUAL SECURED WITH PINS. OVERLAP FABRIC MIN. 24" AT EDGES. NO FABRIC IS REQUIRED IN WOOD MULCH AREAS.
- ROCK MULCH AROUND VEGETATION SHALL CONTAIN 1 1/2"-2" DIA. ROUND RIVER COBBLE, TAN COLOR, 4" DEPTH.
- WOOD MULCH SHALL BE "GORILLA HAIR" OR EQUAL SHREDDED CEDAR MULCH, 4" DEPTH.
- EDGING BETWEEN TURF AND PLANTING BEDS SHALL BE 12-GAUGE, GREEN COLOR, ROLLED-TOP, STEEL EDGING OR EQUIVALENT. ANY NO EDGING IS REQUIRED AGAINST HARDSCAPE/WALK AREAS OR AT TREE RING EDGES. EDGING SHALL BE INSTALLED TO AVOID IMPEDING DRAINAGE. RE: DETAILS FOR INSTALLATION IN LOW DRAINAGE AREAS.
- FOR TREES NOT IN PLANTING BEDS, ALLOW A 6"-8" DIAMETER BED (TREE RING) WITHOUT SOD AROUND ROOT COLLAR. APPLY SPECIFIED WOOD MULCH & DEPTH AROUND COLLAR FOLLOWING SOD INSTALLATION. NO FABRIC OR STEEL EDGER IS NECESSARY WITHIN TREE RINGS IN NATIVE AREAS. TREES IN PLANTING BEDS SHALL NOT HAVE WEED BARRIER INSTALLED WITHIN 6" OF THEIR TRUNKS.

### HARDSCAPE

- REFER TO SITE PLANS & DETAILS FOR SPECIALTY CONCRETE LOCATIONS WHERE APPLICABLE.

### IRRIGATION

- 1)PERMANENT UNDERGROUND IRRIGATION IS REQUIRED IN ALL LANDSCAPE AREAS. 2) TURF AREAS ARE ZONED SEPARATELY FROM BED AREAS, 3) CONTROLLER TO INCLUDE RAIN SHUT-OFF. 4) HYDROZONES WILL BE ON SEPARATE IRRIGATION ZONES ACCORDING TO WATER-DEMAND.
- REFER TO IRRIGATION PLANS FOR LIMITS AND TYPES OF IRRIGATION DESIGNED FOR THE LANDSCAPE. IN NO CASE SHALL IRRIGATION BE EMITTED WITHIN THE MINIMUM STANDARDS FROM BUILDING OR WALL FOUNDATIONS AS STIPULATED IN THE GEOTECHNICAL REPORT. ALL IRRIGATIONS DISTRIBUTION LINES, HEADS AND EMITTERS SHALL BE KEPT OUTSIDE THE MINIMUM DISTANCE AWAY FROM ALL BUILDING AND WALL FOUNDATIONS AS STIPULATED IN THE GEOTECH REPORT.
- TURF & IRRIGATED NATIVE AREAS (WHERE APPLICABLE) SHALL BE IRRIGATED BY AUTOMATIC POP-UP SPRAY SYSTEM. SHRUBS & PLANTING BEDS SHALL BE IRRIGATED WITH DRIP/BUBBLER SYSTEM.
- ALL TREES & SHRUBS OUTSIDE OF BEDS WITHIN NATIVE AREAS SHALL BE DRIP IRRIGATED. ALL IRRIGATION SHALL BE AN AUTOMATIC UNDERGROUND SYSTEM
- REFER TO IRRIGATION PLANS FOR DETAILED INFORMATION.

### MAINTENANCE

- CONTRACTOR IS TO MAINTAIN ALL PLANTINGS AND ASSOCIATED IRRIGATION SYSTEM INSTALLED UNDER THIS CONTRACT UNTIL FINAL ACCEPTANCE BY THE CITY AND TURNOVER TO OWNER. THIS MAINTENANCE SHALL INCLUDE PROPER WATERING OF ALL PLANTS, AND MOWING OF TURF/SEED AREAS IF NECESSARY.
- SITE MUST BE CLEAN AND FREE OF ALL CONSTRUCTION DEBRIS BEFORE FINAL ACCEPTANCE.
- ALL PLANT MATERIAL WILL BE COVERED BY A WARRANTY PERIOD. THE CONTRACTOR SHALL REPLACE DEAD, UNHEALTHY, OR OTHERWISE UNSATISFACTORY MATERIAL THROUGHOUT THIS PERIOD. THE WARRANTY SHALL BEGIN UPON FINAL ACCEPTANCE OF THE JOB.
- LANDSCAPING SHALL BE PLANTED AND MAINTAINED IN A LIVING CONDITION BY THE OWNER OR ASSIGNS OR OWNERS ASSOCIATION. TREES AND SHRUBS MUST HAVE A 100% ONGOING SURVIVAL RATE. ANY DEAD OR DAMAGED PLANT MATERIAL (AS DETERMINED BY THE LOCAL MUNICIPALITY) SHALL BE REPLACED. NON-LIVING GROUND COVERS, SUCH AS ROCK OR MULCH, MUST BE 100% INTACT AFTER ONE YEAR AND 100% INTACT THEREAFTER.
- LANDSCAPE AREAS WITHIN THE PROPERTY AND WITHIN THE ADJACENT RIGHT OF WAY SHALL BE MAINTAINED BY THE PROPERTY OWNER.

- PROVIDE A SMOOTH TRANSITION BETWEEN ADJACENT EXISTING GRADES AND NEW GRADES.
- CUT OUT SOFT SPOTS. FILL LOW SPOTS AND TRIM HIGH SPOTS TO COMPLY WITH REQUIRED SURFACE TOLERANCES.
- SITE GRADING: SLOPE GRADES TO DIRECT WATER AWAY FROM ADJACENT STRUCTURES AND TO PREVENT PONDING. FINISH SUBGRADES TO REQUIRED ELEVATIONS WITHIN THE FOLLOWING TOLERANCES:
  - AT LOCATIONS DESIGNATED FOR LAWN OR UNPAVED AREAS: PLUS OR MINUS 1 INCH (25 MM).
  - AT DESIGNATED PAVEMENT LOCATIONS: PLUS OR MINUS 1/2 INCH (13 MM).
- GRADING ON SLOPES: INSTALL EROSION STABILIZATION FABRIC PER MANUFACTURERS RECOMMENDATIONS ON SLOPED SURFACES EQUAL TO OR GREATER THAN A RATIO OF 1) VERTICAL FOOT TO 3) HORIZONTAL FEET.
- CONTRACTOR WILL ENGAGE A QUALIFIED INDEPENDENT GEOTECHNICAL ENGINEERING TESTING AGENCY TO PERFORM FIELD QUALITY-CONTROL TESTING.
- PROTECT NEWLY GRADED AREAS FROM TRAFFIC, FREEZING, AND EROSION. KEEP FREE OF TRASH AND DEBRIS.
- REPAIR AND REESTABLISH GRADES TO SPECIFIED TOLERANCES WHERE COMPLETED OR PARTIALLY COMPLETED SURFACES BECOME ERODED, RUTTED, SETTLED, OR WHERE THEY LOSE COMPACTION DUE TO SUBSEQUENT CONSTRUCTION OPERATIONS OR WEATHER CONDITIONS.
- WHERE SETTLING OCCURS BEFORE PROJECT CORRECTION PERIOD ELAPSES, REMOVE FINISHED SURFACE GRADING, BACKFILL WITH ADDITIONAL SOIL MATERIAL, COMPACT, AND RECONSTRUCT SURFACE GRADING.
- TRANSPORT SURPLUS SATISFACTORY SOIL TO DESIGNATED STORAGE AREAS ON OWNER'S PROPERTY. STOCKPILE OR SPREAD SOIL AS DIRECTED BY OWNER.

IRRIGATION TO ACHIEVE SEED ESTABLISHMENT. SUCH METHODS SHALL BE IN COMPLIANCE WITH THE PROJECT'S EROSION CONTROL METHODS, BMP'S AND ALL CITY CODES AND REQUIREMENTS.

- MULCH WILL BE HYDRO MULCH. HYDRO MULCH SHALL BE CONWED 200 AND TACKIFIER OR APPROVED SUBSTITUTE MEETING THE FOLLOWING REQUIREMENTS:
  - VIRGIN WOOD CELLULOSE FIBER: MAY NOT CONTAIN ANY SUBSTANCE OR FIBER THAT MAY INHIBIT GERMINATION OF GROWTH OF GRASS SEEDS AND PLANTS.
  - DYE TO APPROPRIATE COLOR TO ALLOW PROPER METERING OF APPLICATION.
  - FIBERS MUST HAVE ABILITY TO BECOME EVENLY DISPERSED AND SUSPENDED WHEN AGITATED IN WATER.
  - WHEN SPRAYED UNIFORMLY ON SURFACE OF SOIL, FIBERS SHALL FORM BLOTTER - LIKE GROUND COVER THAT REALLY ABSORBS WATER, AND ALLOWS INFILTRATION TO UNDERLYING SOIL.
  - WEIGHT SPECIFICATIONS SHALL REFER ONLY TO AIR DRY WEIGHT OF FIBERS WITH A STANDARD MOISTURE CONTENT OF TEN PERCENT (10%).
  - MULCH MATERIAL SHALL BE SUPPLIED IN CONTAINERS NOT WEIGHING OVER ONE HUNDRED (100) LBS AND SHOWING AIR DRY WEIGHT OF FIBERS.
  - ORGANIC TACKIFIER MAY BE SUPPLIED WITH HYDROMULCH FIBERS OR BE ADDED AT A LATER TIME.

### WEED MANAGEMENT

BEFORE SEEDING, REMOVE EXISTING WEEDS BY PULLING, TILLING UNDER AND/OR, APPLYING A GLYPHOSATE HERBICIDE SUCH AS ROUNDUP®, OR BY A COMBINATION OF THESE METHODS. FOR ADDITIONAL WEED CONTROL AFTER SITE PREPARATION, A SOIL FUMIGANT MAY BE USED, OR THE AREA MAY BE IRRIGATED TO ENCOURAGE WEED GROWTH AND THEN SPRAYED WITH A GENERAL HERBICIDE. IN VERY WEEDY AREAS, THE FOLLOWING METHOD IS SUGGESTED: (1) TILL SOIL OR SPRAY VEGETATION WITH ROUNDUP®, WHEN USING AN HERBICIDE, ALLOW VEGETATION TO DIE, THEN RAKE OUT THE DEAD DEBRIS. IF PERENNIAL WEEDS SUCH AS BINDWEED ARE PRESENT, USING AN HERBICIDE IS MORE EFFECTIVE THAN TILLING. (2) IRRIGATE TO ENCOURAGE GERMINATION OF WEED SEEDS NEAR THE SURFACE; MOST SEEDS WILL GERMINATE WITHIN TWO WEEKS IF CONSISTENT MOISTURE IS AVAILABLE. DO NOT TILL THE SOIL, AGAIN BECAUSE THIS WILL BRING EVEN MORE WEED SEEDS UP TO THE SURFACE. (3) SPRAY ANY NEW GROWTH WITH ROUNDUP®, (4) AFTER RAKING OUT DEAD VEGETATION, ALLOW SOIL TO RECOVER FOR 4 WEEKS BEFORE PLANTING SEE. A RECOVERY PERIOD OF THIS DURATION IS ADVISABLE BECAUSE EXTENSIVE USE OF GLYPHOSATE HERBICIDES MAY CAUSE A DELAY IN GERMINATION AND IN THE VIGOROUS GROWTH OF SEEDLINGS. ONCE THE SEEDS HAVE GERMINATED, FURTHER WEED CONTROL IS USUALLY NECESSARY. IF PRACTICAL, PULL ALL WEEDS AS SOON AS THEY CAN BE IDENTIFIED. OTHER SUCCESSFUL TECHNIQUES ARE SPOT-SPRAYING WITH A GENERAL HERBICIDE OR SELECTIVELY CUTTING WEEDS WITH A STRING TRIMMER. BE SURE TO REMOVE WEEDS BEFORE THEY RESEED. ONCE ESTABLISHED, NATIVE AREAS MAY BE MOWED TWICE A SEASON OR AS REQUIRED TO MINIMIZE WEED GROWTH. FURTHER MOWING ADJACENT TO ROADWAYS AND PARK AREAS MAY BE REQUIRED AS SEASONAL DROUGHT AND FIRE CONDITIONS MAY DICTATE.

## OPEN SPACE PLANT SCHEDULE

DECIDUOUS TREES	QTY	BOTANICAL NAME	COMMON NAME	CONT	CAL / SIZE	HT X SPD	IRR_ZONE
AS	4	ACER PLATANOIDES 'SCHWEDLERI'	SCHWEDLER MAPLE	B & B	2.5"CAL	50' X 30'	MODERATE
QM	4	QUERCUS MACROCARPA	BURR OAK	B & B	2.5"CAL	70' X 70'	VERY LOW
QM2	2	QUERCUS MUEHLENBERGII	CHINKAPIN OAK	B & B	2.5"CAL	50' X 50'	LOW

EVERGREEN TREES	QTY	BOTANICAL NAME	COMMON NAME	CONT	CAL / SIZE	HT X SPD	IRR_ZONE
PC	4	PICEA PUNGENS	COLORADO SPRUCE	B & B	6'-8" HT	50' X 30'	LOW-MOD
PP	5	PINUS EDULIS	PINON PINE	B & B	6'-8" HT	25' X 20'	VERY LOW
PSP	3	PINUS FLEXILIS	LIMBER PINE	B & B	6'-8" HT	50' X 25'	LOW
PN	5	PINUS NIGRA	AUSTRIAN BLACK PINE	B & B	6'-8" HT	50' X 30'	VERY LOW
PPI	3	PINUS PENDEROSA	PINUS PENDEROSA	B & B	6'-8" HT	50' X 30'	VERY LOW



ORNAMENTAL TREES	QTY	BOTANICAL NAME	COMMON NAME	CONT	CAL / SIZE	HT X SPD	IRR_ZONE
AH	11	ACER TATARICUM 'HOT WINGS'	HOT WINGS TATARIAN MAPLE	B & B	2"CAL	30' X 15'	LOW-MOD

ANNUALS/PERENNIALS	QTY	BOTANICAL NAME	COMMON NAME	CONT	HT X SPD	IRR_ZONE	LIGHT REQ.
SP	30	SCABIOSA CAUCASICA 'PERFECTA BLUE'	PINCUSHION FLOWER	1 GAL	2.5' X 1.5'	LOW	FULL SUN

DECIDUOUS SHRUBS	QTY	BOTANICAL NAME	COMMON NAME	CONT	HT X SPD	IRR_ZONE	LIGHT REQ.
CD	17	CARYOPTERIS X CLANDONENSIS 'DARK KNIGHT'	BLUE MIST SHRUB	5 GAL	3' X 4'	MODERATE	FULL SUN
CI	58	CERCOCARPUS INTRICATUS	LITTLE LEAF MOUNTAIN MAHOGANY	5 GAL	5' X 5'	LOW	FULL SUN
CH	18	COTONEASTER HORIZONTALIS	ROCK COTONEASTER	5 GAL	3' X 5'	MODERATE	FIP SUN
PS2	12	PENSTEMON STRICTUS	ROCKY MOUNTAIN PENSTEMON	5 GAL	2' X 3'	LOW	FULL SUN
PD	21	POTENTILLA FRUTICOSA 'GOLD DROP'	GOLD DROP POTENTILLA	5 GAL	3' X 3'	LOW	FIP SUN
RT	20	RHUS TRILOBATA	THREE LEAF SUMAC	5 GAL	4' X 5'	VERY LOW	FULL SUN
RG	4	RIBES AUREUM	GOLDEN CURRANT	5 GAL	4' X 6'	LOW	FIP SUN

EVERGREEN SHRUBS	QTY	BOTANICAL NAME	COMMON NAME	CONT	HT X SPD	IRR_ZONE	LIGHT REQ.
JH	7	JUNIPERUS HORIZONTALIS 'HUGHES'	HUGHES JUNIPER	5 GAL	1.5' X 6'	VERY LOW	FULL SUN
PS	26	PINUS MUGO 'SLOWMOUND'	MUGO PINE	5 GAL	2.5' X 5'	LOW	FULL SUN

ORNAMENTAL GRASSES	QTY	BOTANICAL NAME	COMMON NAME	CONT	HT X SPD	IRR_ZONE	LIGHT REQ.
BOG	116	HELICTOTRICHON SEMPERVIRENS	BLUE OAT GRASS	1 GAL	3' X 2'	LOW-MOD	FULL SUN
MY	14	MISCANTHUS SINENSIS 'YAKU JIMA'	YAKU JIMA DWARF MAIDEN GRASS	1 GAL	3' X 3'	HIGH	FULL SUN

GROUND COVERS	QTY	BOTANICAL NAME	COMMON NAME	CONT
	2,223 SF	CRUSHER FINES	CRUSHER FINES	MULCH
	15,302 SF	ENVIROTURF	ENVIROTURF	SOD

GROUND COVERS	QTY	BOTANICAL NAME	COMMON NAME	CONT
	2,557 SF	ROCK MULCH GREY, 2" DIA. COBBLE 3" DEPTH, RE: LDSCP NOTES	ROCK MULCH GREY, 2" DIA. COBBLE	MULCH

GROUND COVERS	QTY	BOTANICAL NAME	COMMON NAME	CONT
	24,542 SF	SEED MIX 1 TOWN OF PARKER - SEED MIX 1, RE: LANDSCAPE NOTES	SEED MIX 1	SEED

GROUND COVERS	QTY	BOTANICAL NAME	COMMON NAME	CONT
	12,182 SF	SEED MIX 2 TOWN OF PARKER - SEED MIX 2, RE: LANDSCAPE NOTES	SEED MIX 2	SEED

DECIDUOUS TREES	QTY	BOTANICAL NAME	COMMON NAME	CONT	CAL / SIZE	HT X SPD
CS	4	CATALPA SPECIOSA	NORTHERN CATALPA	B & B	2.5"CAL	50' X 45'
HAC	4	CELTIS OCCIDENTALIS	COMMON HACKBERRY	B & B	2.5"CAL	50' X 30'
GI	7	GLEDITSIA TRIACANTHOS INERMIS 'SHADEMASTER' TM	SHADEMASTER LOCUST	B & B	2.5"CAL	45' X 50'
GS	3	GLEDITSIA TRIACANTHOS 'IMPERIAL'	IMPERIAL HONEYLOCUST	B & B	2.5"CAL	45' X 45'
GK	17	GYMNOCLADUS DIOICA	KENTUCKY COFFEE TREE	B & B	2.5"CAL	45' X 50'
OK	10	OSTRYA VIRGINIANA	AMERICAN HORNBEAM	B & B	2.5"CAL	30' X 30'
PO	8	PLATANUS OCCIDENTALIS	AMERICAN SYCAMORE	B & B	2.5"CAL	80' X 80'
QC	2	QUERCUS MACDANIELLI 'CLEMONS' TM	HERITAGE OAK	B & B	2.5"CAL	70' X 45'
QM	12	QUERCUS MACROCARPA	BURR OAK	B & B	2.5"CAL	70' X 70'
QM2	9	QUERCUS MUEHLENBERGII	CHINKAPIN OAK	B & B	2.5"CAL	50' X 50'
TG2	10	TILIA CORDATA 'GLENLEVEN'	GLENLEVEN LITTLELEAF LINDEN	B & B	2.5"CAL	60' X 50'
TP	11	TILIA CORDATA 'GREENSPIRE'	GREENSPIRE LITTLELEAF LINDEN	B & B	2.5"CAL	60' X 40'
UP	8	ULMUS AMERICANA 'PRINCETON'	AMERICAN ELM	B & B	2.5"CAL	50' X 40'

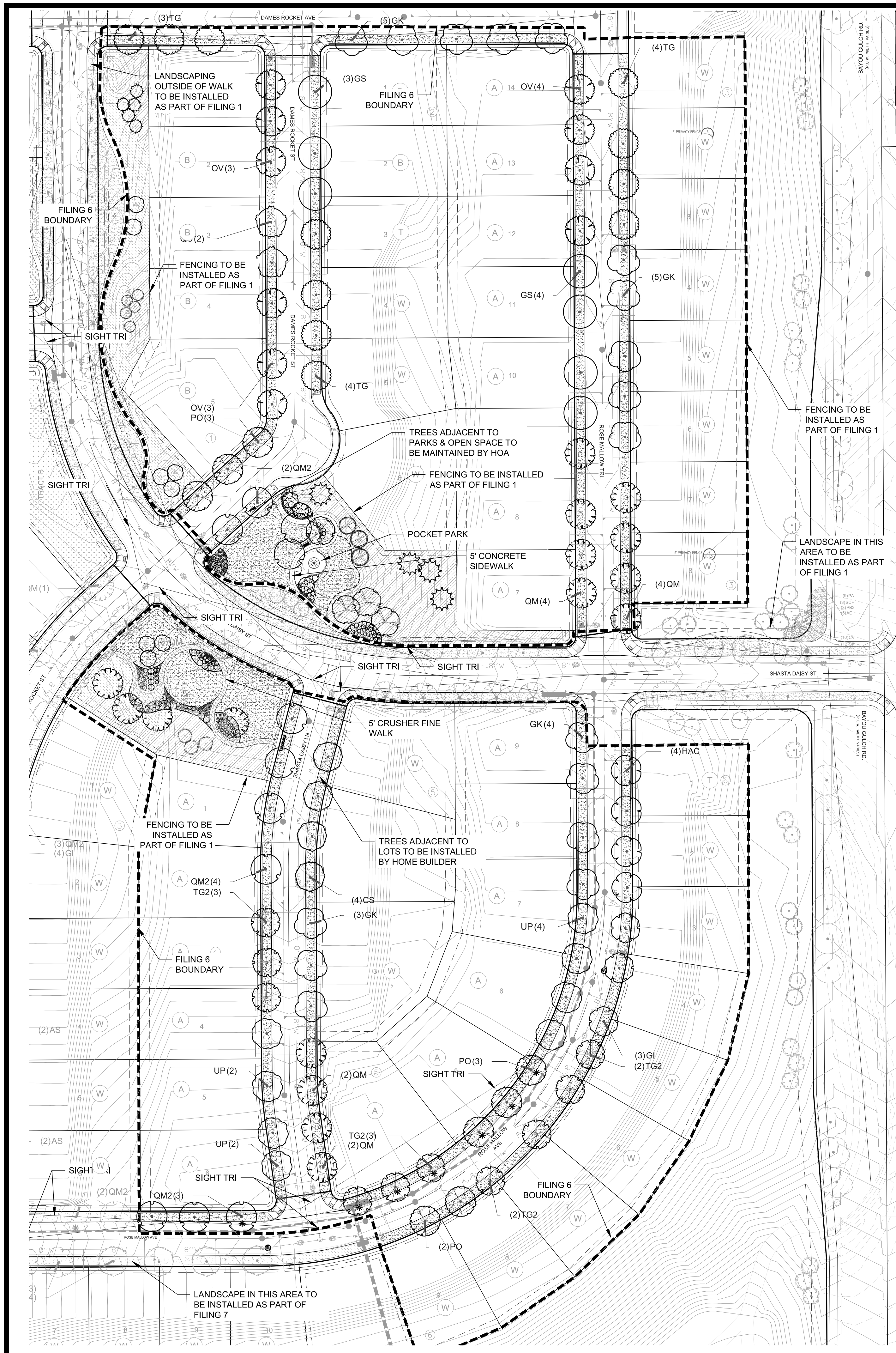
GROUND COVERS	QTY	BOTANICAL NAME	COMMON NAME	CONT
	38,629 SF	ENVIROTURF	ENVIROTURF	SOD

## SEED MIXES

### TOWN OF PARKER

#### SEED MIX 1

COMMON NAME	PERCENTAGE
CANADA WILDRIE	20%
CRESTED WHEATGRASS	15%
SLENDER WHEATGRASS	15%
ANNUAL RYEGRASS	10%
SHEEP FESCUE	10%
BIG BLUESTEM	



**OPEN SPACE PLANT SCHEDULE**

DECIDUOUS TREES	QTY	BOTANICAL NAME	COMMON NAME	CONT	CAL / SIZE	HT X SPD
AS	4	ACER PLATANOIDES 'SCHWEDLERI'	SCHWEDLER MAPLE	B & B	2.5" CAL	50' X 30'
QM	4	QUERCUS MACROCARPA	BURR OAK	B & B	2.5" CAL	70' X 70'
QM2	2	QUERCUS MUEHLENBERGII	CHINKAPIN OAK	B & B	2.5" CAL	50' X 50'
EVERGREEN TREES	QTY	BOTANICAL NAME	COMMON NAME	CONT	CAL / SIZE	HT X SPD
PC	4	PICEA PUNGENS	COLORADO SPRUCE	B & B	6"-8" HT	50' X 30'
PP	5	PINUS EDULIS	PINON PINE	B & B	6"-8" HT	25' X 20'
PSP	3	PINUS FLEXILIS	LIMBER PINE	B & B	6"-8" HT	50' X 25'
PN	5	PINUS NIGRA	AUSTRIAN BLACK PINE	B & B	6"-8" HT	50' X 30'
PPI	3	PINUS PONDEROSA	PONDEROSA PINE	B & B	6"-8" HT	50' X 30'
ORNAMENTAL TREES	QTY	BOTANICAL NAME	COMMON NAME	CONT	CAL / SIZE	HT X SPD
AH	11	ACER TATARICUM 'HOT WINGS'	HOT WINGS TATARIAN MAPLE	B & B	2" CAL	30' X 15'
ANNUALS/PERENNIALS	QTY	BOTANICAL NAME	COMMON NAME	CONT	HT X SPD	IRR. ZONE
SP	30	SCABIOSA CAUCASICA 'PERFECTA BLUE'	PINCUSHION FLOWER	1 GAL	2.5' X 1.5'	LOW
DECIDUOUS SHRUBS	QTY	BOTANICAL NAME	COMMON NAME	CONT	HT X SPD	IRR. ZONE
CD	17	CARYOPTERIS X CLANDONENSIS 'DARK KNIGHT'	BLUE MIST SHRUB	5 GAL	3' X 4'	MODERATE
CI	58	CERCOCARPUS INTRICATUS	LITTLE LEAF MOUNTAIN MAHOGANY	5 GAL	5' X 5'	LOW
CH	18	COTONEASTER HORIZONTALIS	ROCK COTONEASTER	5 GAL	3' X 5'	MODERATE
PS2	12	PENSTEMON STRICTUS	ROCKY MOUNTAIN PENSTEMON	5 GAL	2' X 3'	LOW
PD	21	POTENTILLA FRUTICOSA 'GOLD DROP'	GOLD DROP POTENTILLA	5 GAL	3' X 3'	LOW
RT	20	RHUS TRILOBATA	THREE LEAF SUMAC	5 GAL	4' X 5'	VERY LOW
RG	4	RIBES AUREUM	GOLDEN CURRANT	5 GAL	4' X 6'	LOW
EVERGREEN SHRUBS	QTY	BOTANICAL NAME	COMMON NAME	CONT	HT X SPD	IRR. ZONE
JH	7	JUNIPERUS HORIZONTALIS 'HUGHES'	HUGHES JUNIPER	5 GAL	1.5' X 6'	VERY LOW
PS	26	PINUS MUGO 'SLOWMOUND'	MUGO PINE	5 GAL	2.5' X 5'	LOW
ORNAMENTAL GRASSES	QTY	BOTANICAL NAME	COMMON NAME	CONT	HT X SPD	IRR. ZONE
BOG	116	HELICTOTRICHON SEMPERVIRENS	BLUE OAT GRASS	1 GAL	3' X 2'	LOW-MOD
MY	14	MISCANTHUS SINENSIS 'YAKU JIMA'	YAKU JIMA DWARF MAIDEN GRASS	1 GAL	3' X 3'	HIGH

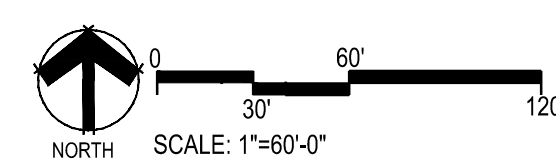
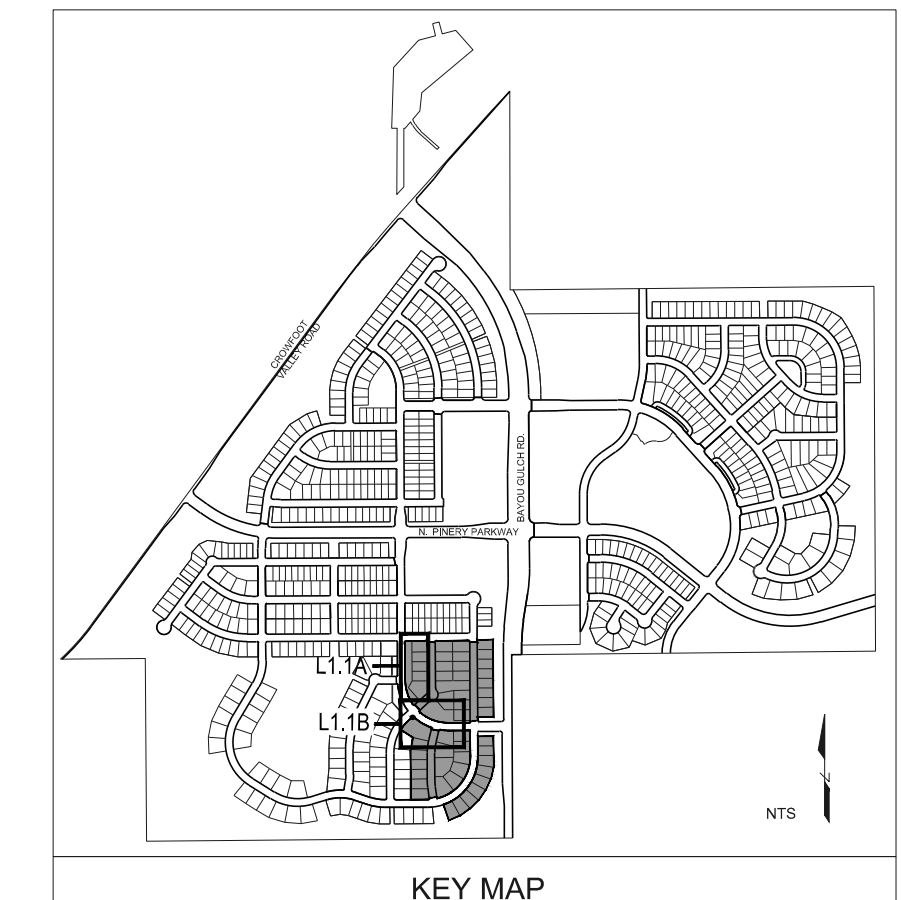
GROUND COVERS	QTY	BOTANICAL NAME	COMMON NAME	CONT
	2,223 SF	CRUSHER FINES	CRUSHER FINES	MULCH
	15,302 SF	ENVIROTURF RE: LANDSCAPE NOTES/STREETSCAPE ONLY	ENVIROTURF	SOD
	2,557 SF	ROCK MULCH GREY, 2" DIA. COBBLE 3" DEPTH, RE: LDSCP NOTES	ROCK MULCH GREY, 2" DIA. COBBLE	MULCH
	24,542 SF	SEED MIX 1 TOWN OF PARKER - SEED MIX 1, RE: LANDSCAPE NOTES	SEED MIX 1	SEED
	12,182 SF	SEED MIX 2 TOWN OF PARKER - SEED MIX 2, RE: LANDSCAPE NOTES	SEED MIX 2	SEED

\* TREES CANOPIES WILL BE NO LONGER THAN 8 FEET WITHIN THE SIGHT TRIANGLE

**STREETSCAPE PLANT SCHEDULE**

DECIDUOUS TREES	QTY	BOTANICAL NAME	COMMON NAME	CONT	CAL / SIZE	HT X SPD
CS	4	CATALPA SPECIOSA	NORTHERN CATALPA	B & B	2.5" CAL	50' X 45'
HAC	4	CELTIS OCCIDENTALIS	COMMON HACKBERRY	B & B	2.5" CAL	50' X 30'
GS	7	GLEDITSIA TRIACANTHOS INERMIS 'SHADEMASTER'™	SHADEMASTER LOCUST	B & B	2.5" CAL	45' X 50'
GI	3	GLEDITSIA TRIACANTHOS 'IMPERIAL'	IMPERIAL HONEYLOCUST	B & B	2.5" CAL	45' X 45'
GK	17	GYMNOCLADUS DIOICA	KENTUCKY COFFEE TREE	B & B	2.5" CAL	45' X 50'
OV	10	OSTRYA VIRGINIANA	AMERICAN HORNBEAM	B & B	2.5" CAL	30' X 30'
PO	8	PLATANUS OCCIDENTALIS	AMERICAN SYCAMORE	B & B	2.5" CAL	80' X 80'
OC	2	QUERCUS MACDANIELLI 'CLEMONS'™	HERITAGE OAK	B & B	2.5" CAL	70' X 45'
QM	12	QUERCUS MACROCARPA	BURR OAK	B & B	2.5" CAL	70' X 70'
QM2	9	QUERCUS MUEHLENBERGII	CHINKAPIN OAK	B & B	2.5" CAL	50' X 50'
TG2	10	TILIA CORDATA 'GLENLEVEN'	GLENLEVEN LITTLELEAF LINDEN	B & B	2.5" CAL	60' X 50'
TG	11	TILIA CORDATA 'GREENSPIRE'	GREENSPIRE LITTLELEAF LINDEN	B & B	2.5" CAL	60' X 40'
UP	8	ULMUS AMERICANA 'PRINCETON'	AMERICAN ELM	B & B	2.5" CAL	50' X 40'
GROUND COVERS	QTY	BOTANICAL NAME	COMMON NAME	CONT		
	38,629 SF	ENVIROTURF RE: LANDSCAPE NOTES/STREETSCAPE ONLY	ENVIROTURF	SOD		

- NOTES:
- LANDSCAPE MATERIAL AND TREES IN TREE LAWNS ADJACENT TO LOTS ARE RESPONSIBILITY OF HOME BUILDER. STREET TREE LOCATIONS ARE NOT FINAL AND MAY CHANGE BASED UPON DRIVEWAY LOCATION.
  - NO FENCES OR STRUCTURES WILL BE ALLOWED WITHIN SIGHT TRIANGLES.
  - SHRUBS AND TREES WILL BE LOWER THAN 2' WITHIN SIGHT TRIANGLES.
  - TREE CANOPIES WITHIN SIGHT TRIANGLES WILL BE NO LOWER THAN 8'.
  - ALL FENCING TO BE INSTALLED AS PART OF FILING 1 OR 9.



Prepared For  
**ESX MANAGEMENT**  
 7353 SOUTH ALTON WAY  
 CENTENNIAL, CO 80112

Land Planning  
 pcs group inc. www.pcsgroupco.com  
 #3-180 Independence plaza  
 1007 16th street, denver, co 80265  
 1.303.531.4905, 1.303.531.4908

Engineering  
**CVL**  
 CONSULTANTS  
 10333 E. DRY CREEK RD. #240  
 ENGLEWOOD, CO 80112  
 720-482-9526

**TRAILS AT CROWFOOT**  
 FILING NO. 6  
 PARKER, COLORADO  
 LANDSCAPE PLANS

DRAFT/NOT FOR CONSTRUCTION

Drawn by: JWI, BEM, GG  
 Checked by: PCS STAFF  
 Submittal Date: 10.06.2017  
 Date: 12.22.2017  
 Know what's below. Call before you dig. 3.07.2017

Sheet Name  
**OVERALL LANDSCAPE PLAN**

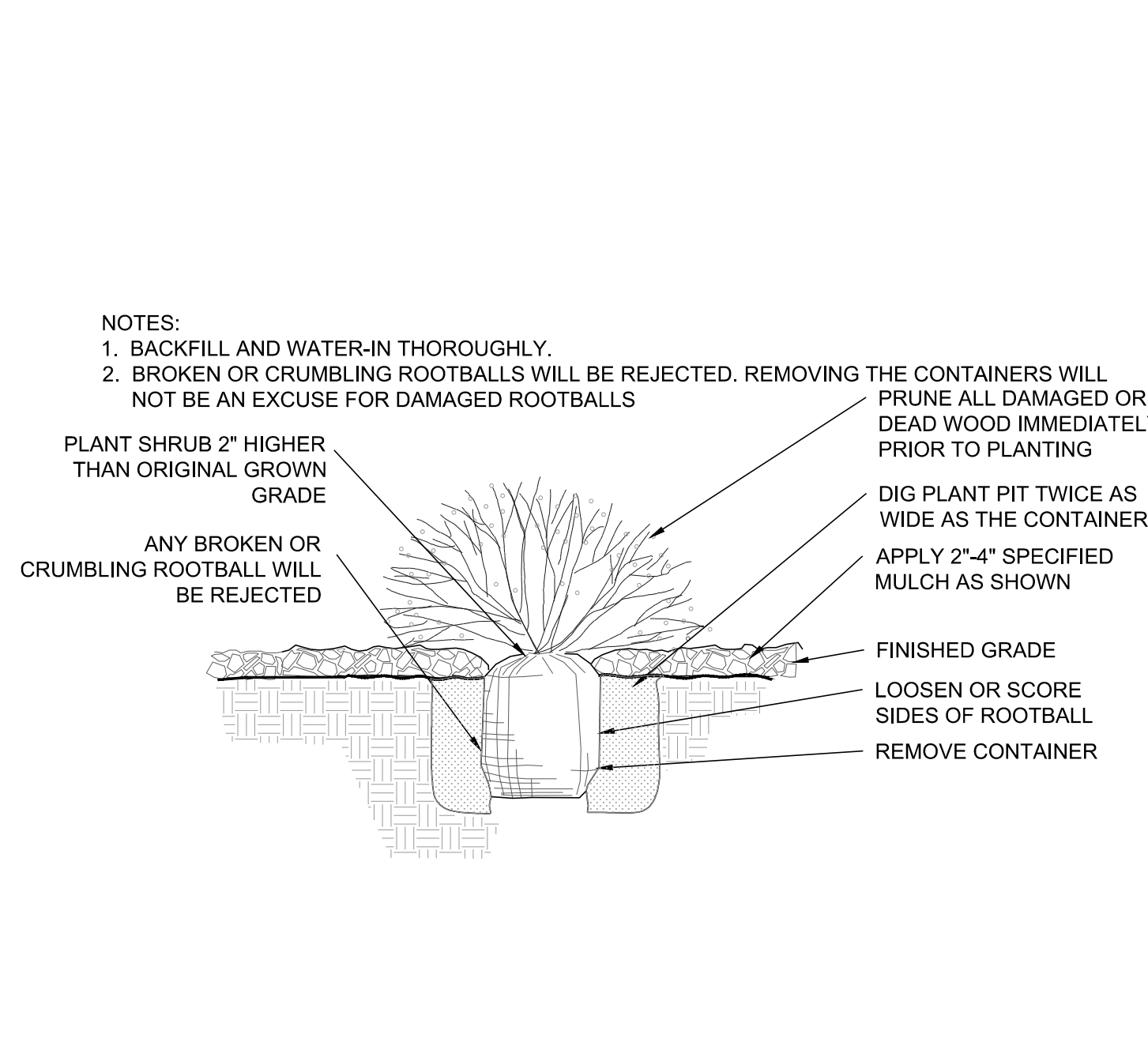
Sheet Number  
**L1.0**



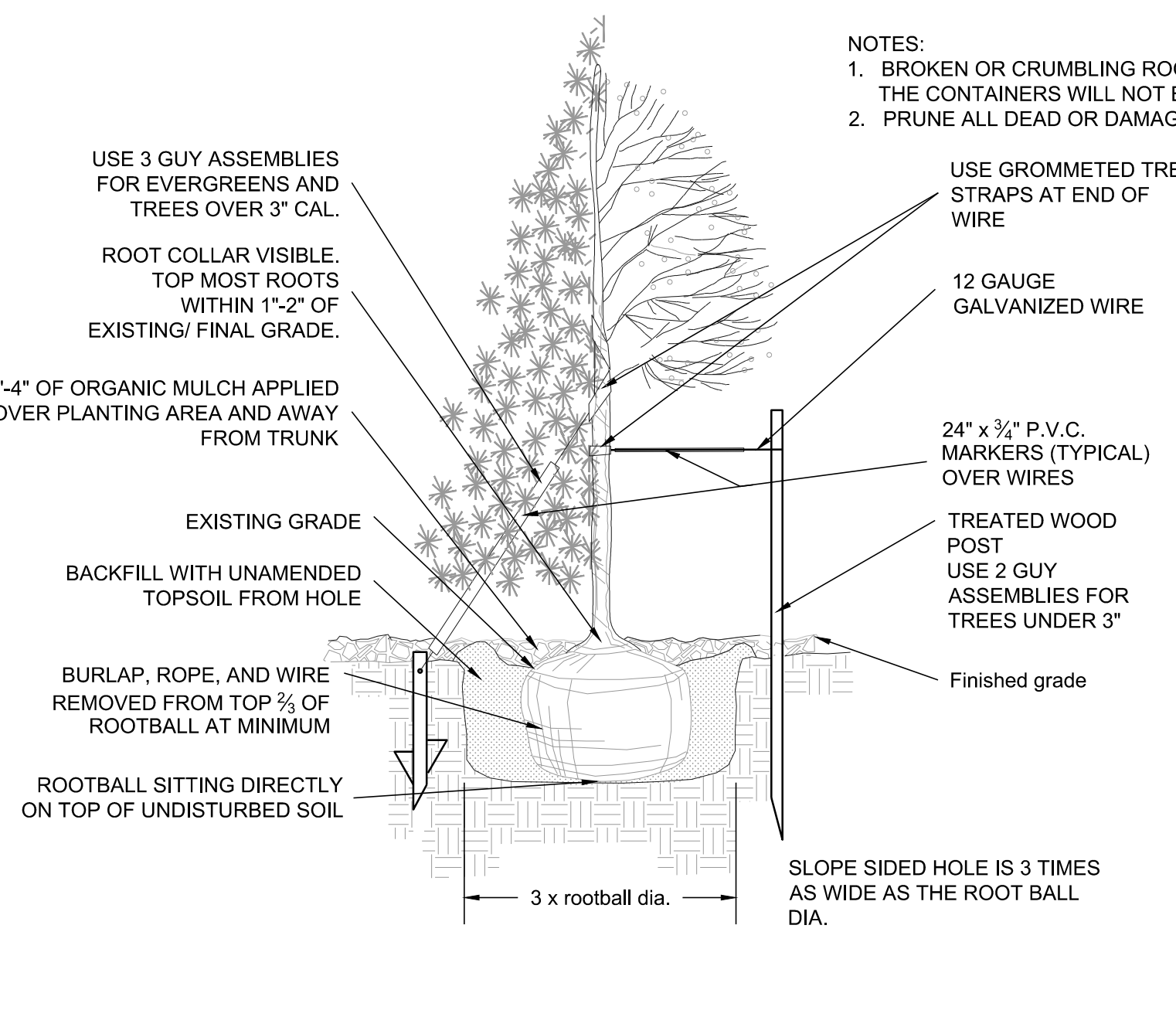




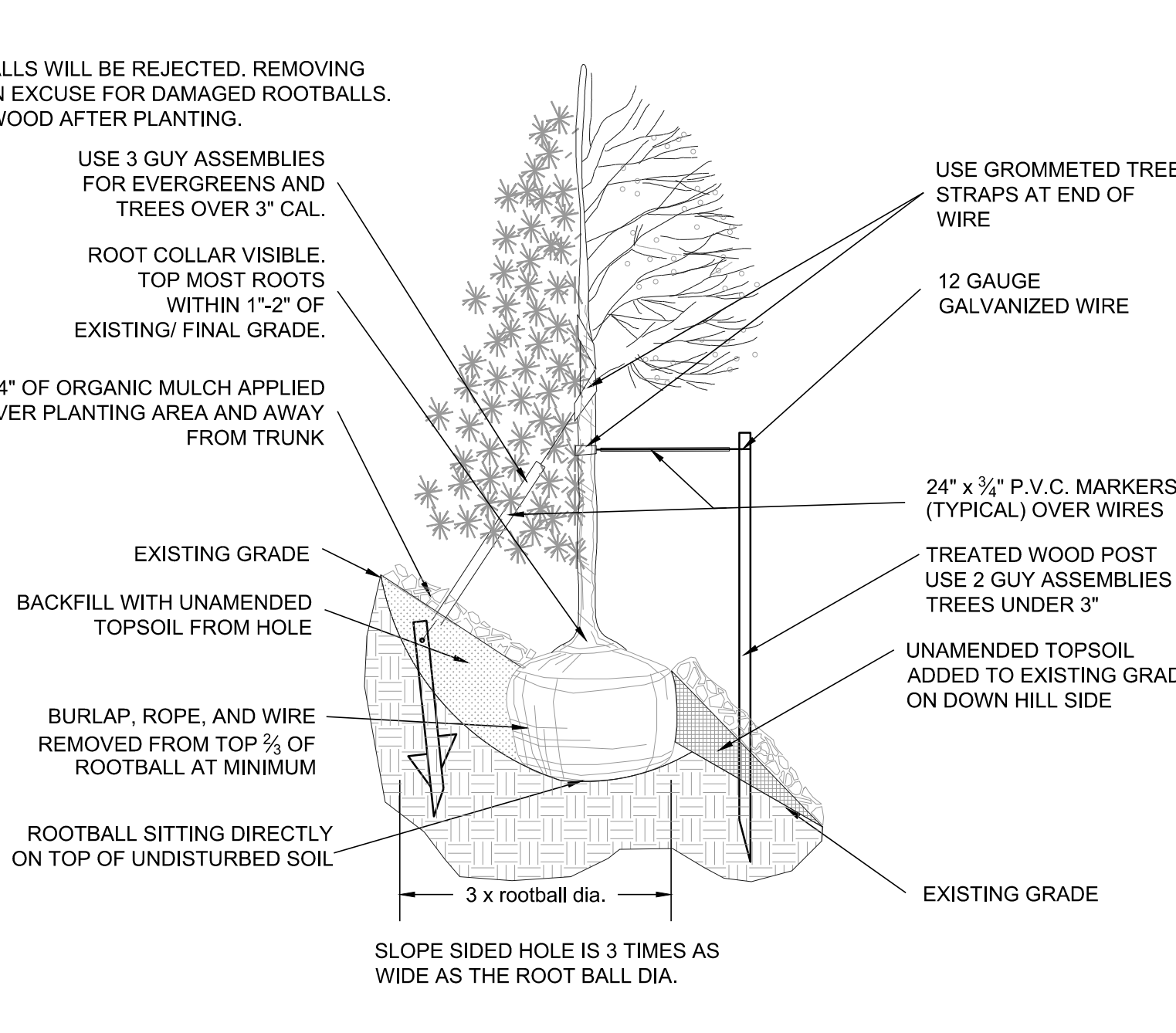
Drawn by:	JWL, BEM, GG
Checked by:	PCS STAFF
Submittal Date:	10.06.2017
	12.22.2017
	3.07.2017



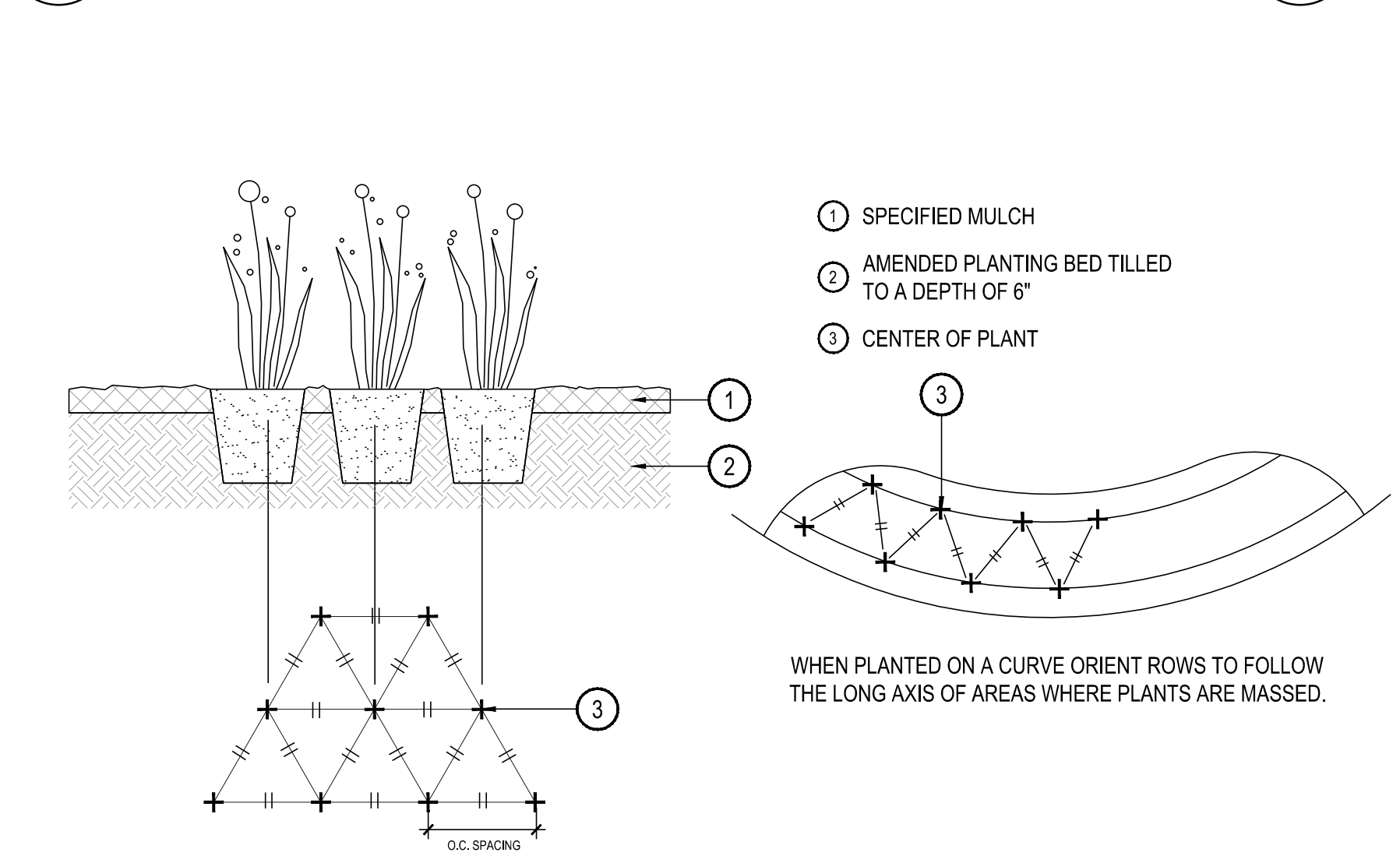
1 SHRUB PLANTING  
NOT TO SCALE



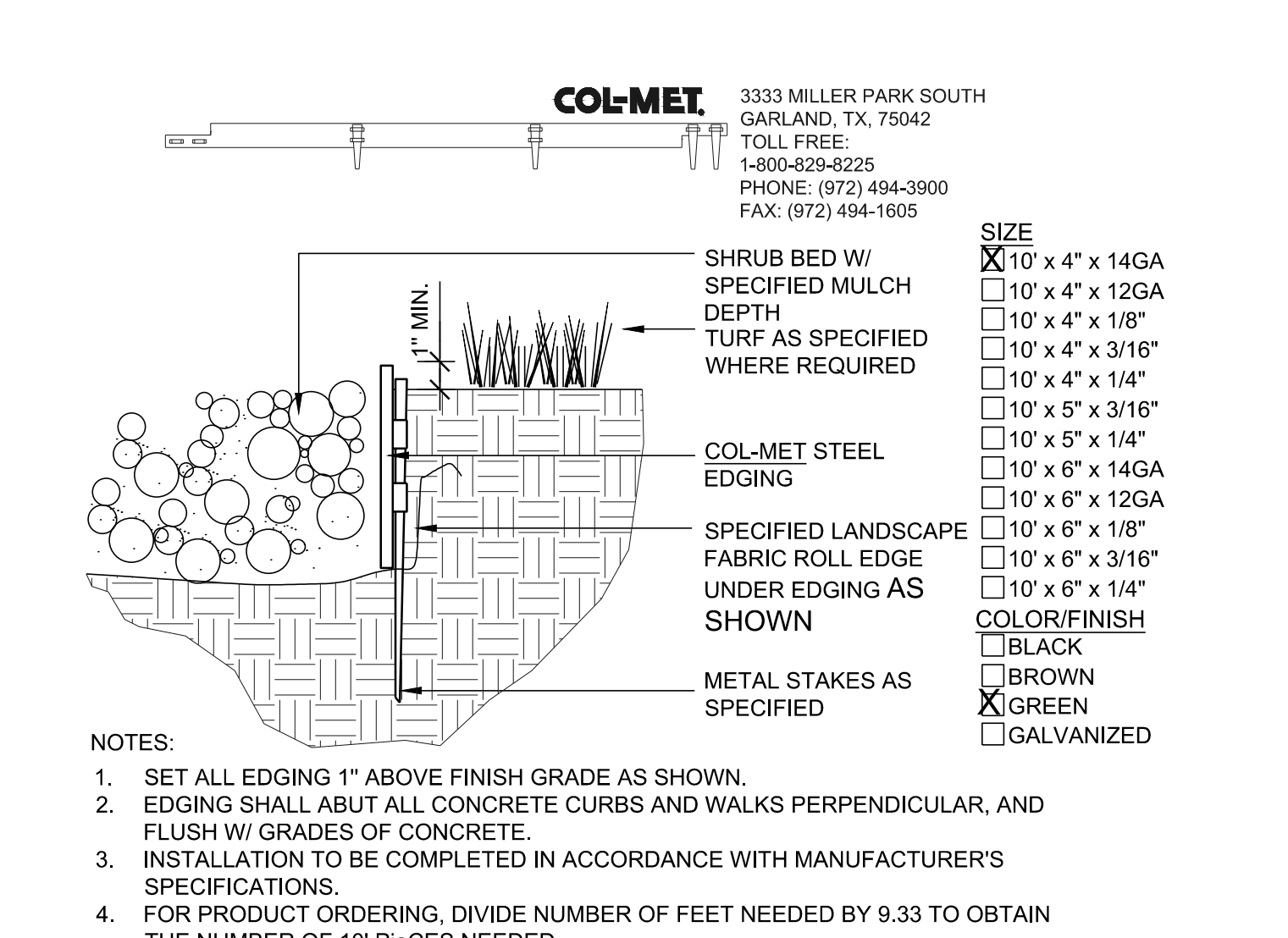
2 TREE PLANTING  
NOT TO SCALE



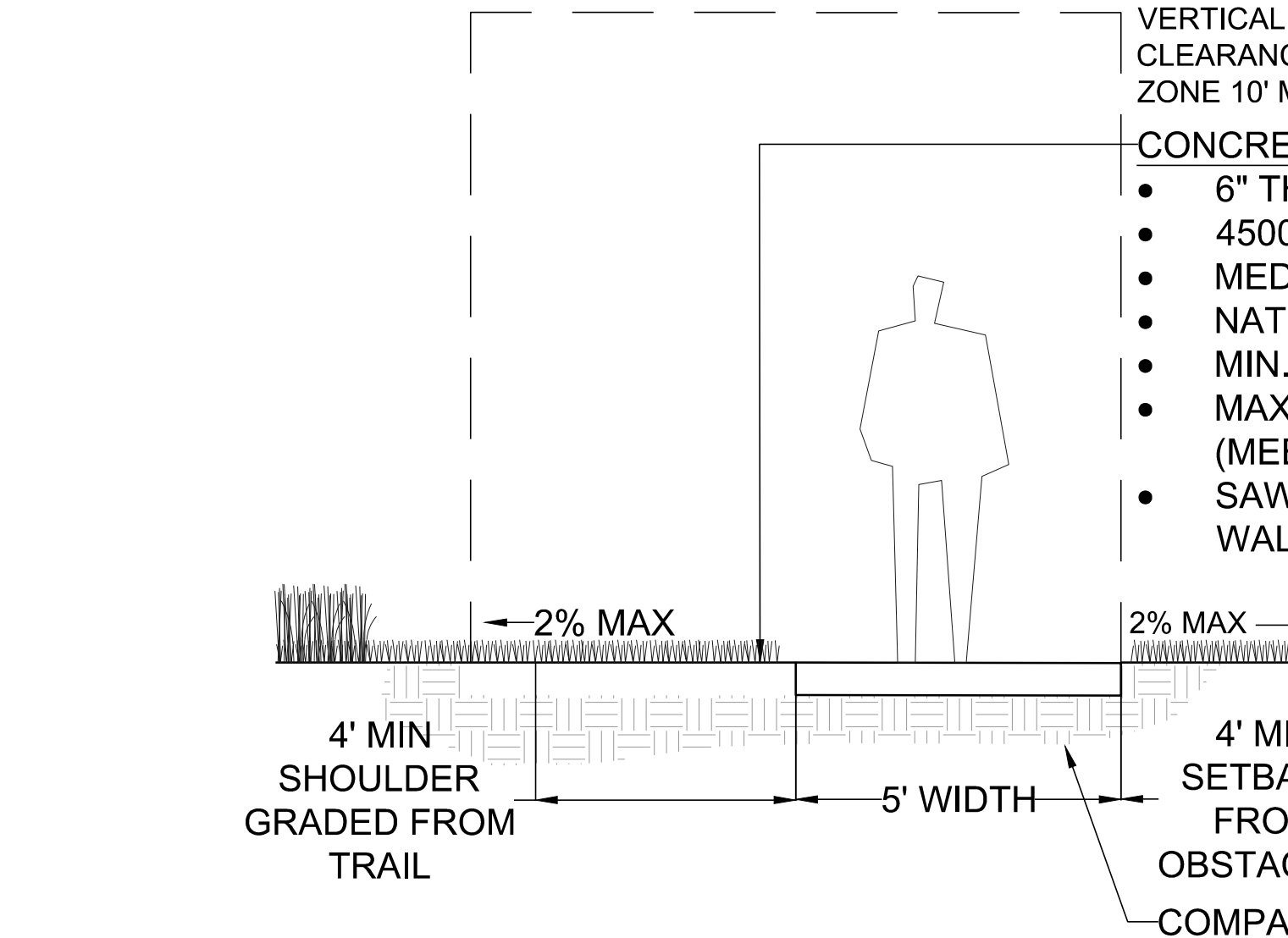
3 TREE PLANTING  
NOT TO SCALE



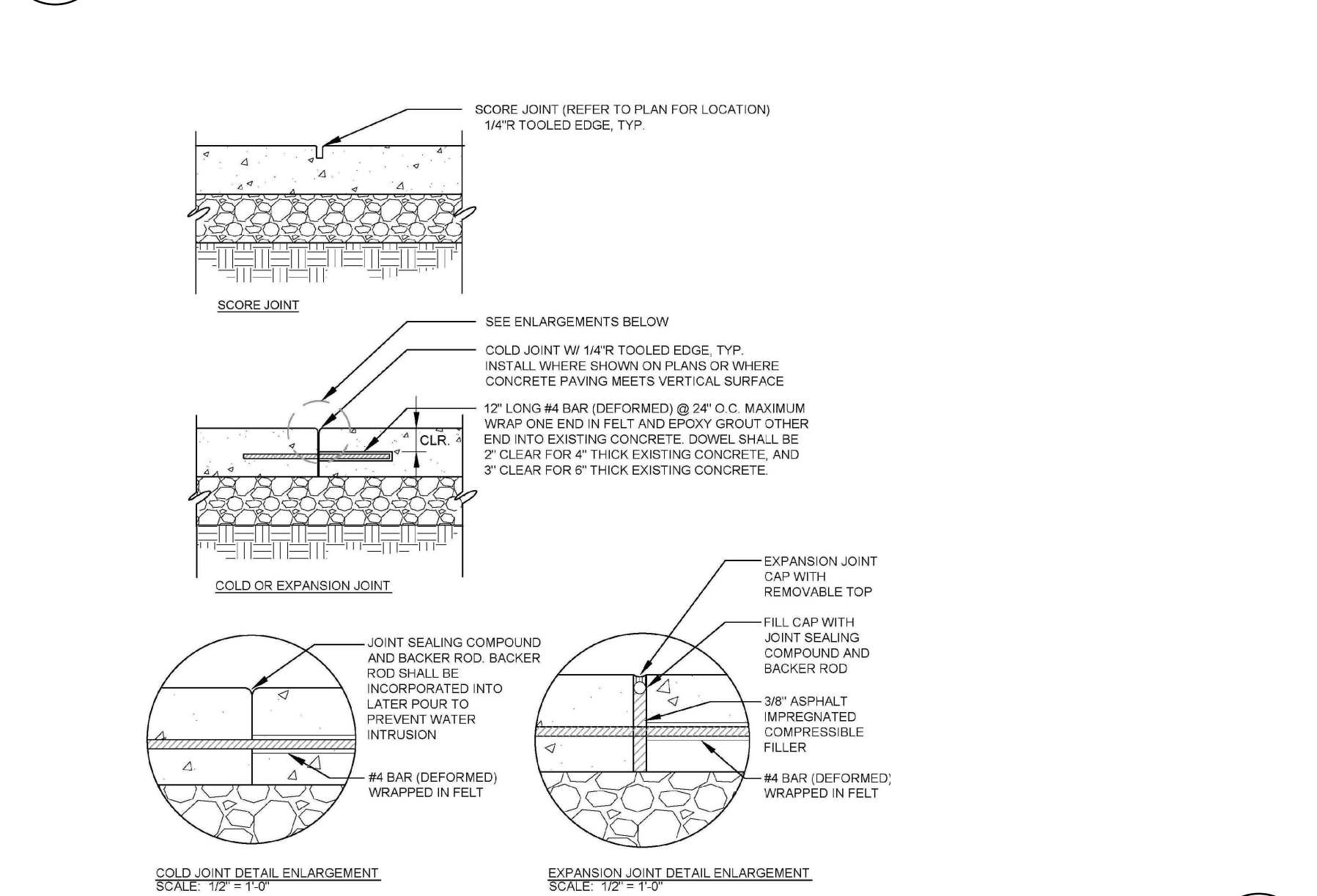
3 PERENNIAL OR GRASS PLANTING  
NOT TO SCALE



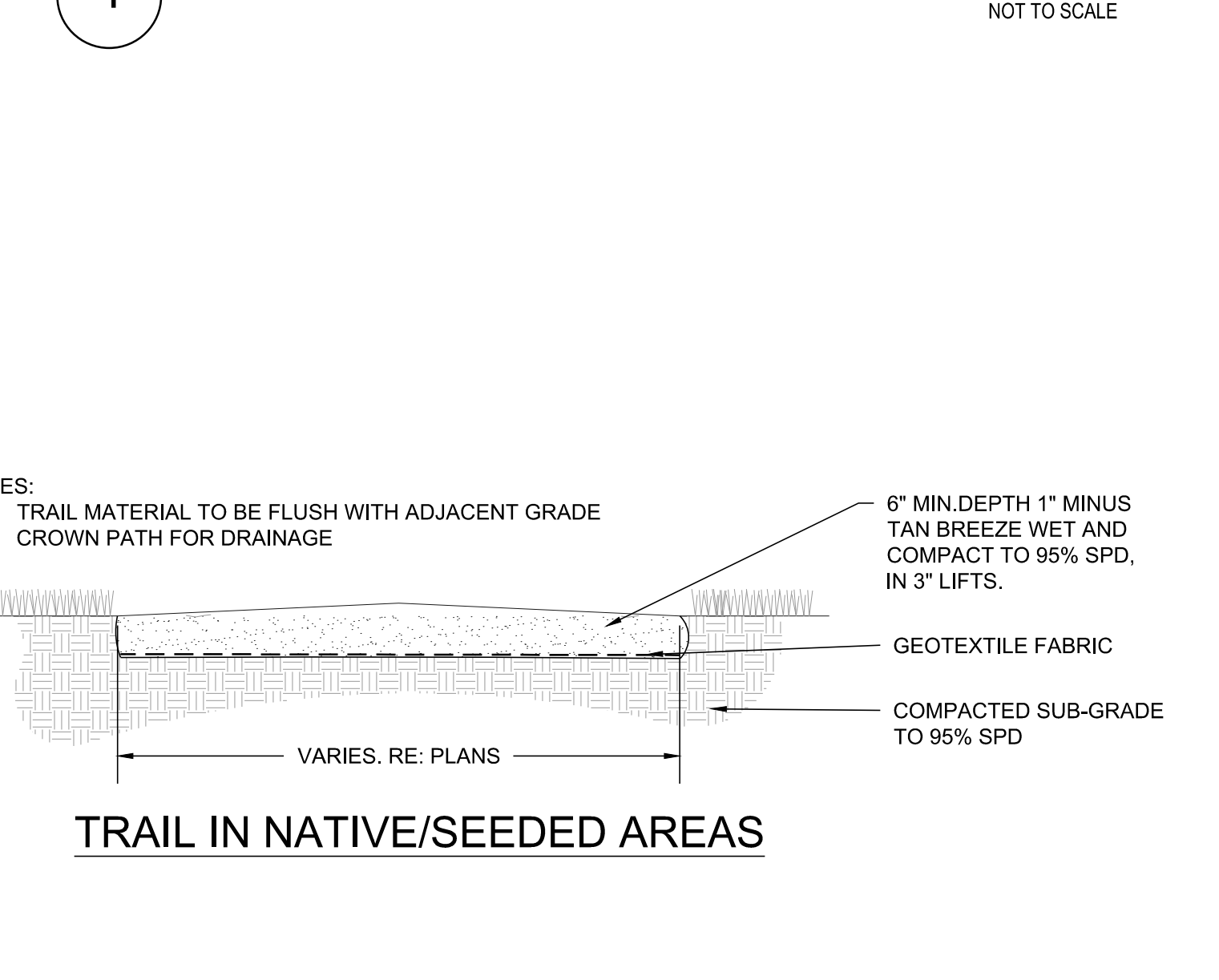
4 STEEL EDGER  
NOT TO SCALE



5 CONCRETE WALK  
NOT TO SCALE

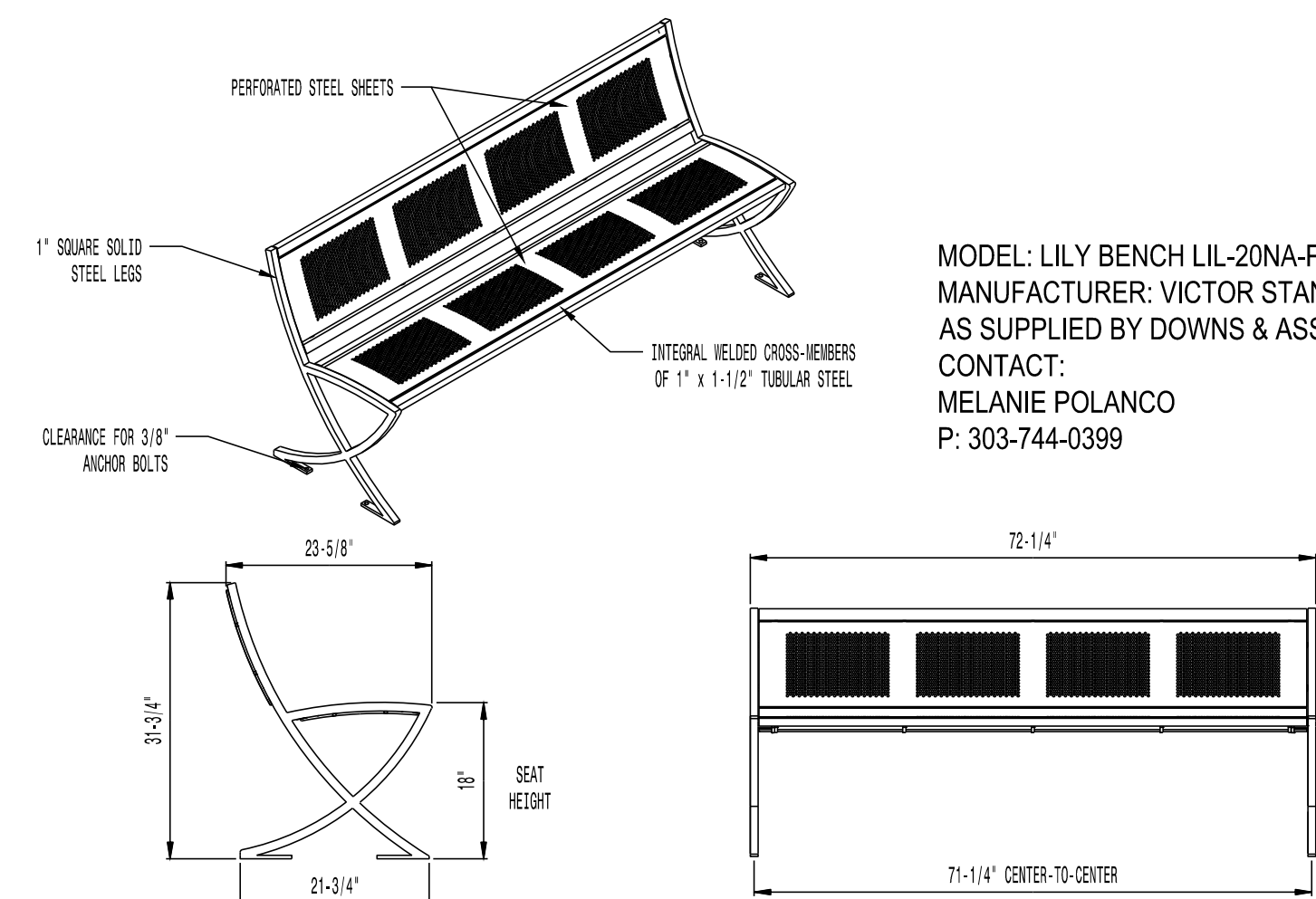


6 CONCRETE WALK JOINTS  
NOT TO SCALE



7 CRUSHER FINES WALK  
NOT TO SCALE

Y:\HESS, RANCH\LANDSCAPE ARCHITECTURE\CURRENT DWGS\HESS-LDSCP PLANS - FILING 6.DWG  
Friday, May 19, 2017



MODEL: LILY BENCH LIL-20NA-P (6' LENGTH)  
 MANUFACTURER: VICTOR STANLEY, INC.  
 AS SUPPLIED BY DOWNS & ASSOCIATES  
 CONTACT:  
 MELANIE POLANCO  
 P: 303-744-0399

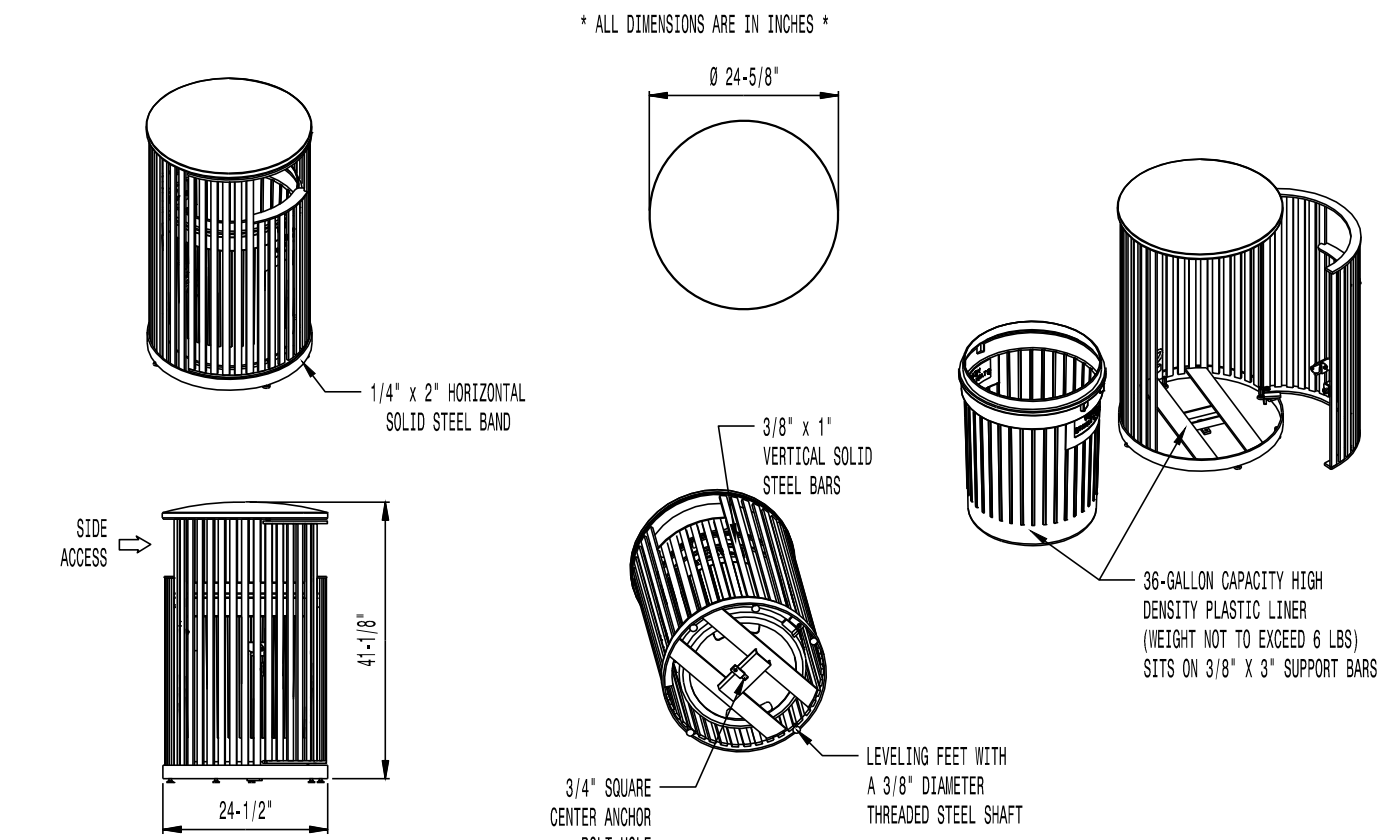
AVAILABLE OPTIONS:  
 POWDER COATING  
 10 STANDARD COLORS, 2 OPTIONAL METALLIC COLORS,  
 CUSTOM COLORS (INCLUDING THE RAL RANGE)

NOTES:

1. DRAWINGS NOT TO SCALE. DO NOT SCALE DRAWINGS.
2. ALL FABRICATED METAL COMPONENTS ARE STEEL, SHOTBLASTED, ETCHED, PHOSPHATIZED, PREHEATED, AND ELECTROSTATICALLY POWDER-COATED WITH T.O.I.C. POLYESTER POWDER COATINGS. PRODUCTS ARE FULLY CLEANED AND PREHEATED, PREHEATED AND COATED WHILE HOT TO FILL CREVICES AND BUILD COATING FILM. COATED PARTS ARE THEN FULLY CURED TO COATING MANUFACTURER'S SPECIFICATIONS. THE THICKNESS OF THE RESULTING FINISH AVERAGES 8-10 MILS (200-250 MICRONS).
3. IT IS NOT RECOMMENDED TO LOCATE ANCHOR BOLTS UNTIL BENCH IS IN PLACE. THIS VICTOR STANLEY, INC. PRODUCT MUST BE PERMANENTLY AFFIXED TO THE GROUND. CONSULT YOUR LOCAL CODES FOR REGULATIONS.
4. ANCHOR BOLTS NOT PROVIDED BY VICTOR STANLEY, INC.
5. FOR HIGH SALT ABUSIVE CLIMATES, HOT-DIP GALVANIZING BEFORE POWDER COATING IS AVAILABLE. HOT-DIP GALVANIZING IS PERFORMED FOR VICTOR STANLEY, INC. BY AN EXPERIENCED QUALIFIED FIRM TO WHICH PRODUCTS ARE SHIPPED FOR GALVANIZING. HOT-DIP GALVANIZING INCLUDES AN AGGRESSIVE PRE-TREATMENT AND IMMERSION IN A TANK OF BORING LIQUID ZINC AT OR AROUND 800°F (427°C). THE RESULTING SURFACE IS RESISTANT TO RUST BUT HAS SOME UNEVENNESS RESULTING FROM THE BONDING OF THE ZINC TO THE STEEL SURFACE. AS A RESULT, THE POWDER-COATING SURFACE FINISH OVER THAT GALVANIZED SURFACE MAY EXHIBIT BUMPS, UNEVENNESS, AND MAY NOT BE AS SMOOTH AS THE STANDARD FINISH. THIS UNEVEN AND INCONSISTENT FINISH IS NORMAL FOR GALVANIZING. CONTACT MANUFACTURER FOR DETAILS.
6. ALL SPECIFICATIONS ARE SUBJECT TO CHANGE. CONTACT MANUFACTURER FOR DETAILS.
7. THIS PRODUCT IS SHIPPED PARTIALLY UNASSEMBLED.

1 BENCH

NOT TO SCALE



AVAILABLE OPTIONS:  
 POWDER COATING  
 10 STANDARD COLORS, 2 OPTIONAL METALLIC COLORS,  
 CUSTOM COLORS (INCLUDING THE RAL RANGE)  
 CUSTOM PLACES & DECALS  
 AVAILABLE WITH STEEL PLACES IN VARIOUS SIZES AND PRESSURE  
 SELECTIVE VINYL OUTDOOR DECALS

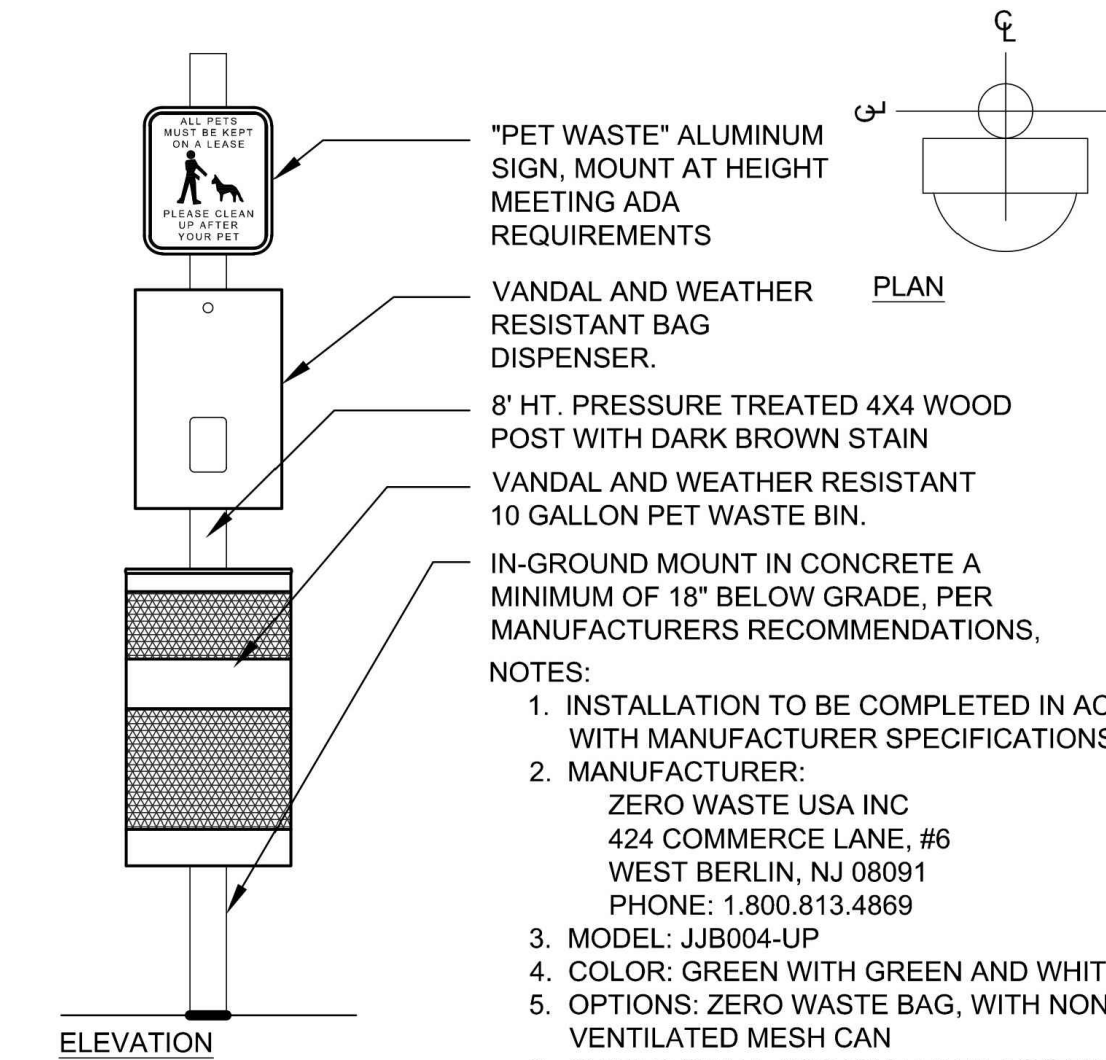
NOTES:

1. DRAWINGS NOT TO SCALE. DO NOT SCALE DRAWINGS.
2. ALL FABRICATED METAL COMPONENTS ARE STEEL, SHOTBLASTED, ETCHED, PHOSPHATIZED, PREHEATED, AND ELECTROSTATICALLY POWDER-COATED WITH T.O.I.C. POLYESTER POWDER COATINGS. PRODUCTS ARE FULLY CLEANED AND PREHEATED, PREHEATED AND COATED WHILE HOT TO FILL CREVICES AND BUILD FILM COATING. COATED PARTS ARE THEN FULLY CURED TO COATING MANUFACTURER'S SPECIFICATIONS. THE THICKNESS OF THE RESULTING FINISH AVERAGES 8-10 MILS (200-250 MICRONS).
3. OIL IMPREGNATED BRONZE BUSHINGS AND STAINLESS STEEL PIVOT PINS FOR DOOR WORMS, STANDARD 3/16" SOLID STEEL LATCH ASSEMBLY OR OPTIONAL PATENTED STAINLESS STEEL KEYPED LOCK ASSEMBLY.
4. THIS VICTOR STANLEY, INC. PRODUCT MUST BE PERMANENTLY AFFIXED TO THE GROUND. CONSULT YOUR LOCAL CODES FOR REGULATIONS.
5. VICTOR STANLEY, INC., PLASTIC INNER LINERS ARE MOLDED ON TOOLING DESIGNED FOR AND OWNED BY VICTOR STANLEY, INC. THEY OFFER MAXIMUM CAPACITY AND STRENGTH WITH LIGHTWEIGHT CONSTRUCTION USING OPTICAL WELDED TUBES, INTERNAL HANDHOLDERS, AND HIGH-STRENGTH MATERIALS. THIS MINIMIZES HANDLING DIFFICULTY AND FACILITATES EASY SHUFFLING AND STORAGE WHILE AFFORDING LONG SERVICE LIFE.
6. ANCHOR BOLT NOT PROVIDED BY VICTOR STANLEY, INC.
7. FOR HIGH SALT ABUSIVE CLIMATES, HOT-DIP GALVANIZING BEFORE POWDER COATING IS AVAILABLE. HOT-DIP GALVANIZING IS PERFORMED FOR VICTOR STANLEY, INC. BY AN EXPERIENCED QUALIFIED FIRM TO WHICH PRODUCTS ARE SHIPPED FOR GALVANIZING. HOT-DIP GALVANIZING INCLUDES AN AGGRESSIVE PRE-TREATMENT AND IMMERSION IN A TANK OF BORING LIQUID ZINC AT OR AROUND 800°F (427°C). THE RESULTING SURFACE IS RESISTANT TO RUST BUT HAS SOME UNEVENNESS RESULTING FROM THE BONDING OF THE ZINC TO THE STEEL SURFACE. AS A RESULT, THE POWDER-COATING SURFACE FINISH OVER THAT GALVANIZED SURFACE MAY EXHIBIT BUMPS, UNEVENNESS, AND MAY NOT BE AS SMOOTH AS THE STANDARD FINISH. THIS UNEVEN AND INCONSISTENT FINISH IS NORMAL FOR GALVANIZING. CONTACT MANUFACTURER FOR DETAILS.
8. ALL SPECIFICATIONS ARE SUBJECT TO CHANGE. CONTACT MANUFACTURER FOR DETAILS.
9. THIS PRODUCT IS SHIPPED FULLY ASSEMBLED.

MODEL: STEELSITE SERIES TRASH CAN SD-36  
 STANDARD CONVEX RIVETED LID  
 MANUFACTURER: VICTOR STANLEY, INC.  
 AS SUPPLIED BY DOWNS & ASSOCIATES  
 CONTACT:  
 MELANIE POLANCO  
 P: 303-744-0399

2 TRASH RECEPTACLE

NOT TO SCALE



"PET WASTE" ALUMINUM SIGN, MOUNT AT HEIGHT MEETING ADA REQUIREMENTS

VANDAL AND WEATHER RESISTANT BAG DISPENSER

8' HT. PRESSURE TREATED 4X4 WOOD POST WITH DARK BROWN STAIN

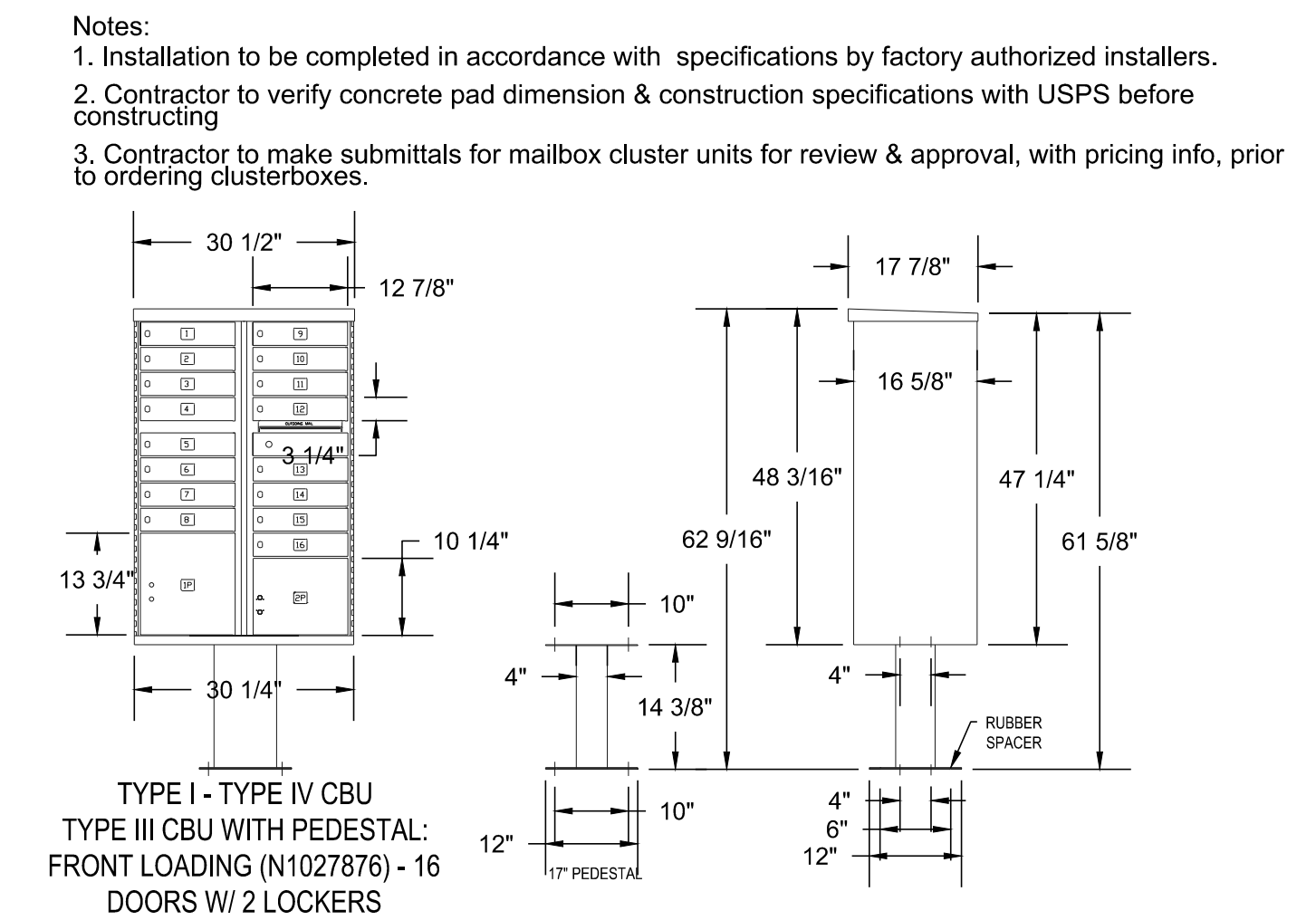
VANDAL AND WEATHER RESISTANT 10 GALLON PET WASTE BIN.

IN-GROUND MOUNT IN CONCRETE A MINIMUM OF 18" BELOW GRADE, PER MANUFACTURER'S RECOMMENDATIONS.

- NOTES:
1. INSTALLATION TO BE COMPLETED IN ACCORDANCE WITH MANUFACTURER SPECIFICATIONS.
  2. MANUFACTURER:  
 ZERO WASTE USA INC  
 424 COMMERCE LANE, #6  
 WEST BERLIN, NJ 08091  
 PHONE: 1.800.813.4869
  3. MODEL: JIB004-UP
  4. COLOR: GREEN WITH GREEN AND WHITE SIGN
  5. OPTIONS: ZERO WASTE BAG, WITH NON-LOCKING VENTILATED MESH CAN
  6. OWNER SHALL APPROVE FINAL LOCATIONS OF PET STATION PRIOR TO INSTALLATION.

3 PET WASTE STATION

NOT TO SCALE



TYPE I - TYPE IV CBU  
 TYPE III CBU WITH PEDESTAL:  
 FRONT LOADING (N1027876) - 16  
 DOORS W/ 2 LOCKERS

POSTAL PRODUCTS UNLIMITED, INC  
 500 W OKLAHOMA AVE.  
 MILWAUKEE, WI 53207  
 TOLL FREE: 1-800-229-4500  
 PHONE: (414) 290-1500  
 FAX: (800) 570-0007  
 www.mailproducts.com



16 Box Unit  
 Qty: 6

Note:  
 Final Mailbox Locations, Sizes and Specifications to be Coordinated and Approved by the U.S. Post Master.

Outdoor Pedestal Mailbox  
 Units: 12 Box (F181570-12)  
 16 Box (F181570-16)  
 Weight: 12 Box = 138 lbs  
 16 Box = 161 lbs  
 Height: 62" Width: 28.5" Depth: 17.5"

Available from:  
 U.S. Mail Supply  
 1.800.571.0147  
 www.usmailsupply.com

4 MAILBOX CLUSTER

NOT TO SCALE

Prepared For  
 ESX MANAGEMENT  
 7353 SOUTH ALTON WAY  
 CENTENNIAL, CO 80112

Land Planning  
 people creating spaces

pcs group inc. www.pcsgruopco.com  
 #3, 8-180 Independence plaza  
 1007 16th street, denver, co 80265  
 1 303.531.4905 . f 303.531.4908

Engineering  
  
 10333 E. DRY CREEK RD. #240  
 ENGLEWOOD, CO 80112  
 720-482-9526

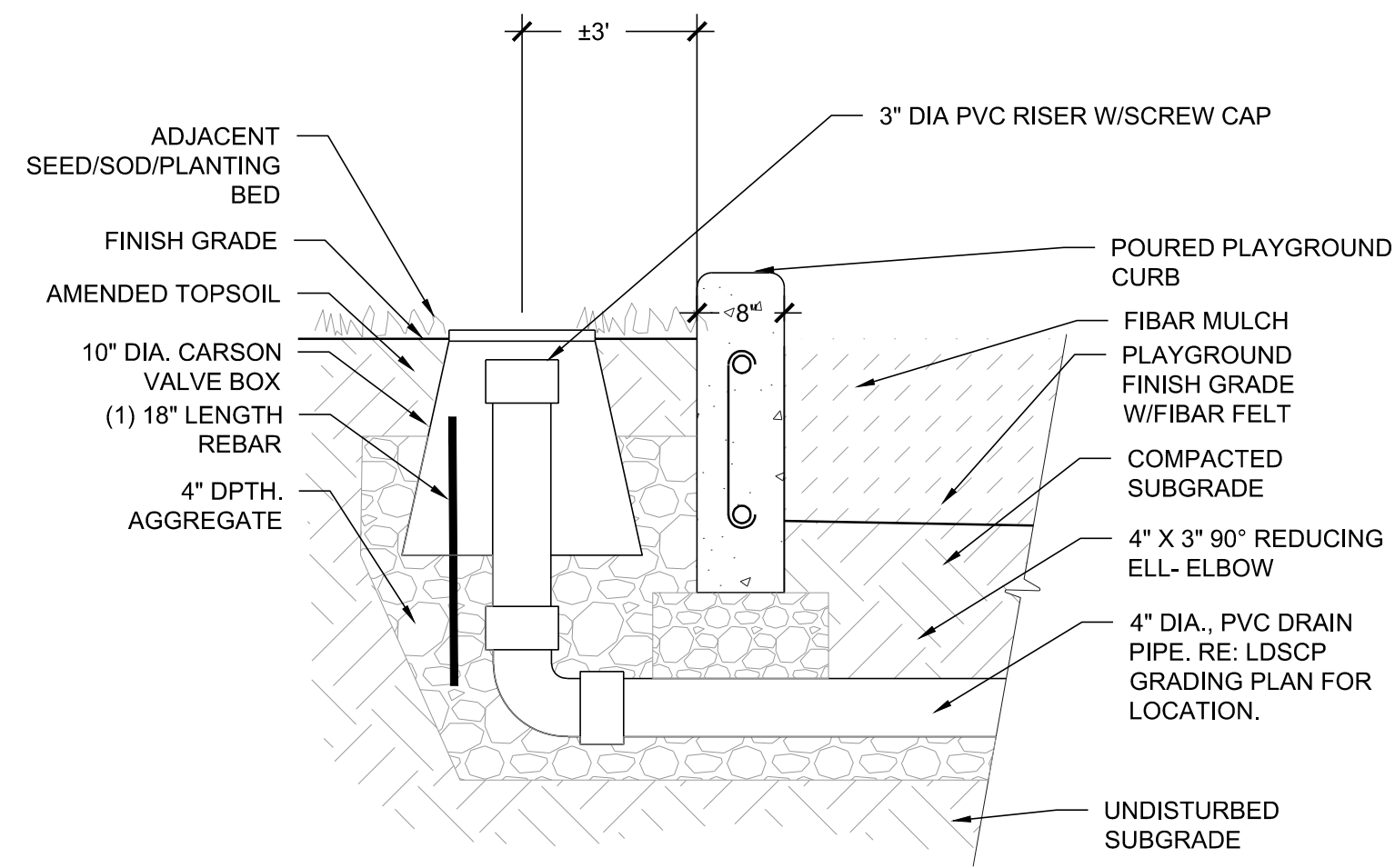
TRAILS AT CROWFOOT  
 FILING NO. 6  
 PARKER, COLORADO  
 LANDSCAPE PLANS

DRAFT/NOT FOR CONSTRUCTION

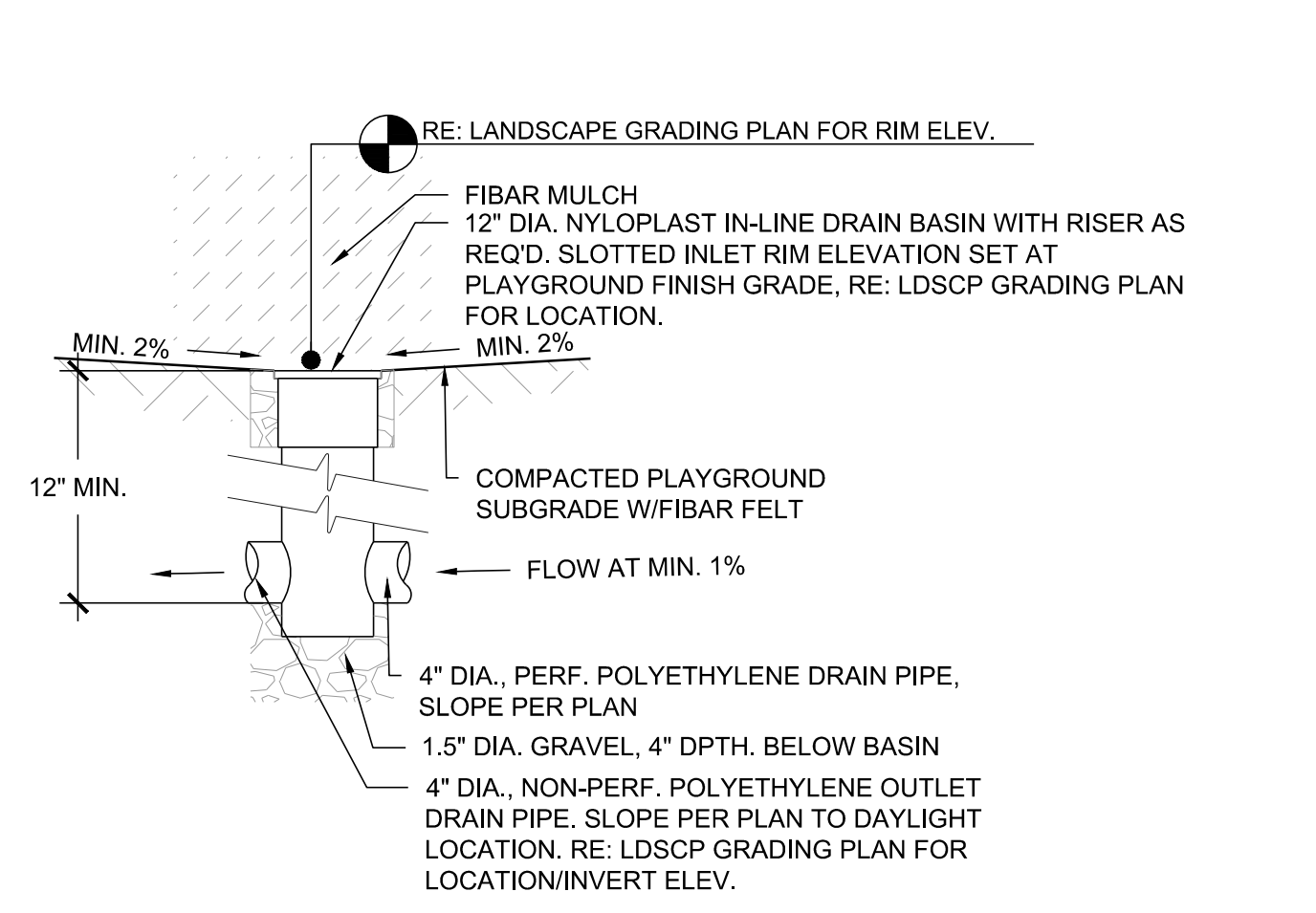
Drawn by: JMI, BEM, GG  
 Checked by: PCS STAFF  
 Submittal Date: 10.06.2017  
 Date: 12.22.2017  
 Know what's below. Call before you dig.

Sheet Name  
 SITE & LANDSCAPE DETAILS

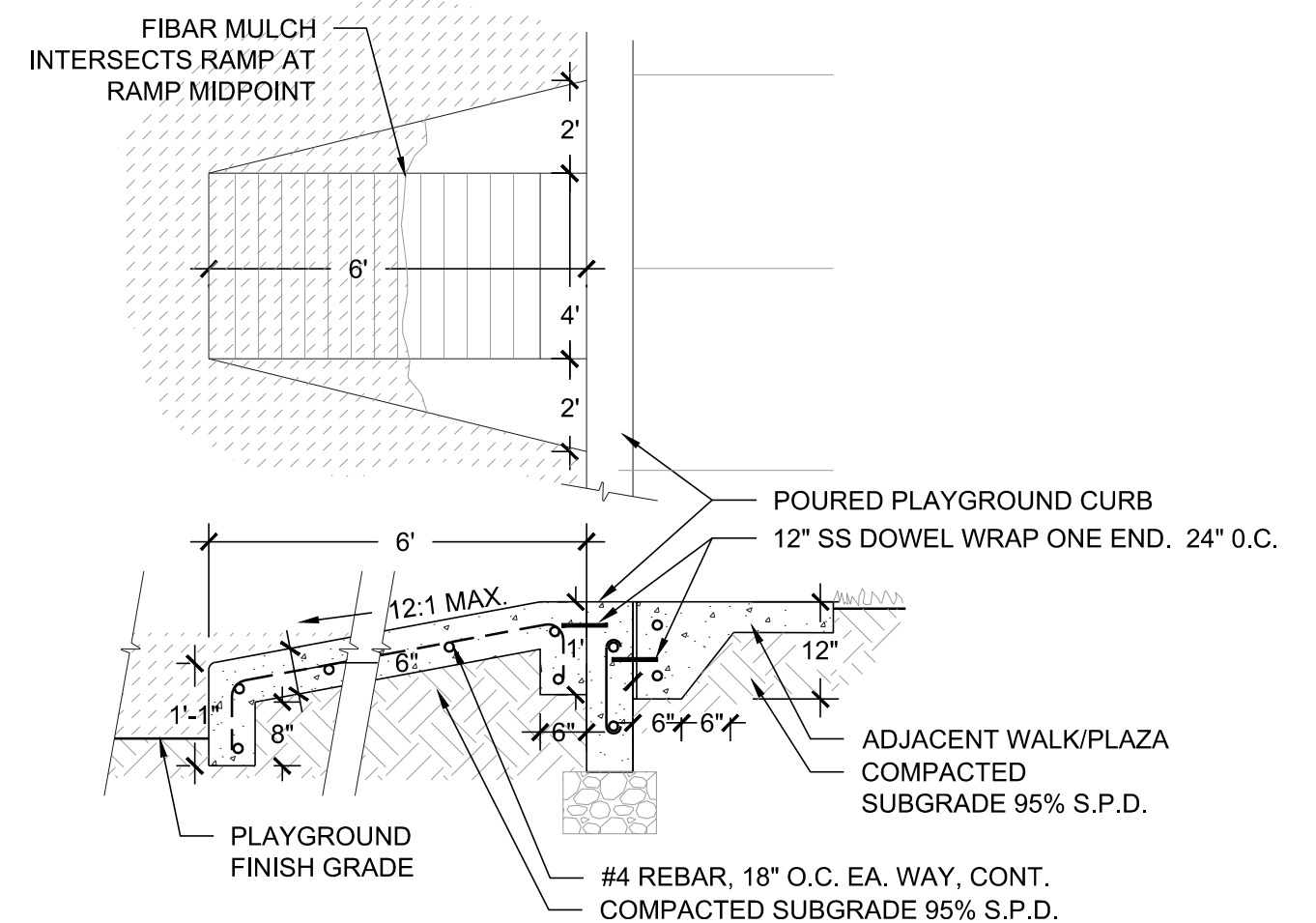
Sheet Number  
 L2.1



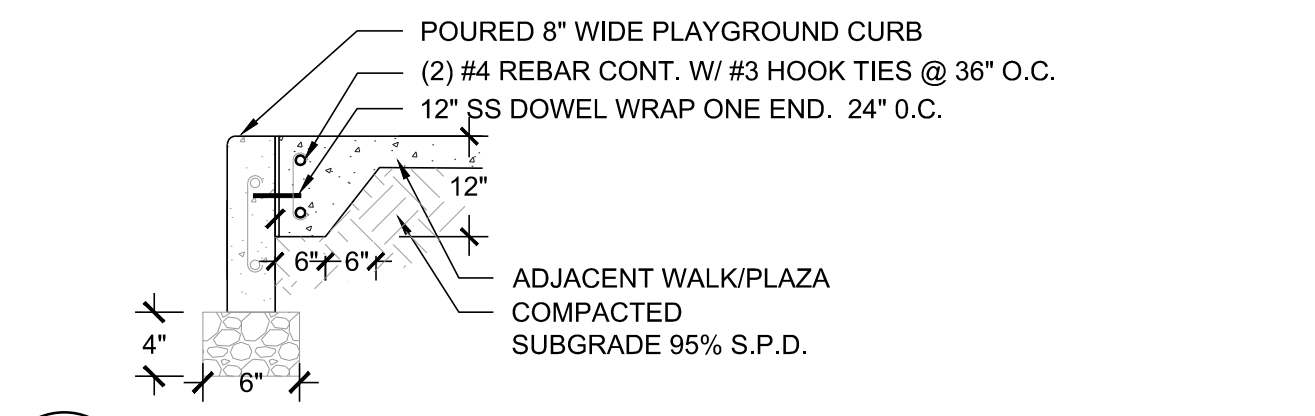
1 DRAIN CLEAN-OUT NOT TO SCALE



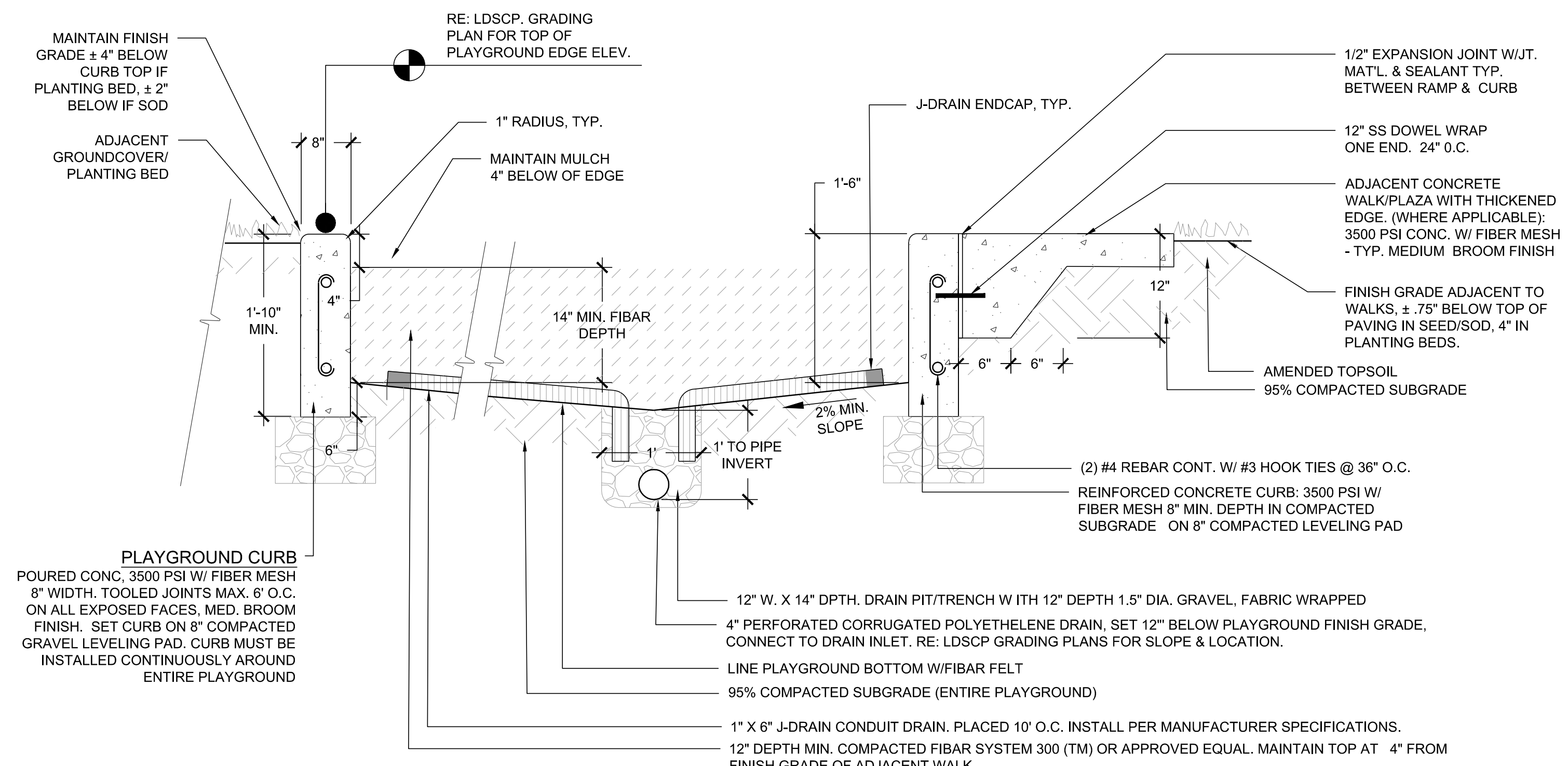
2 PLAYGROUND DRAIN NOT TO SCALE



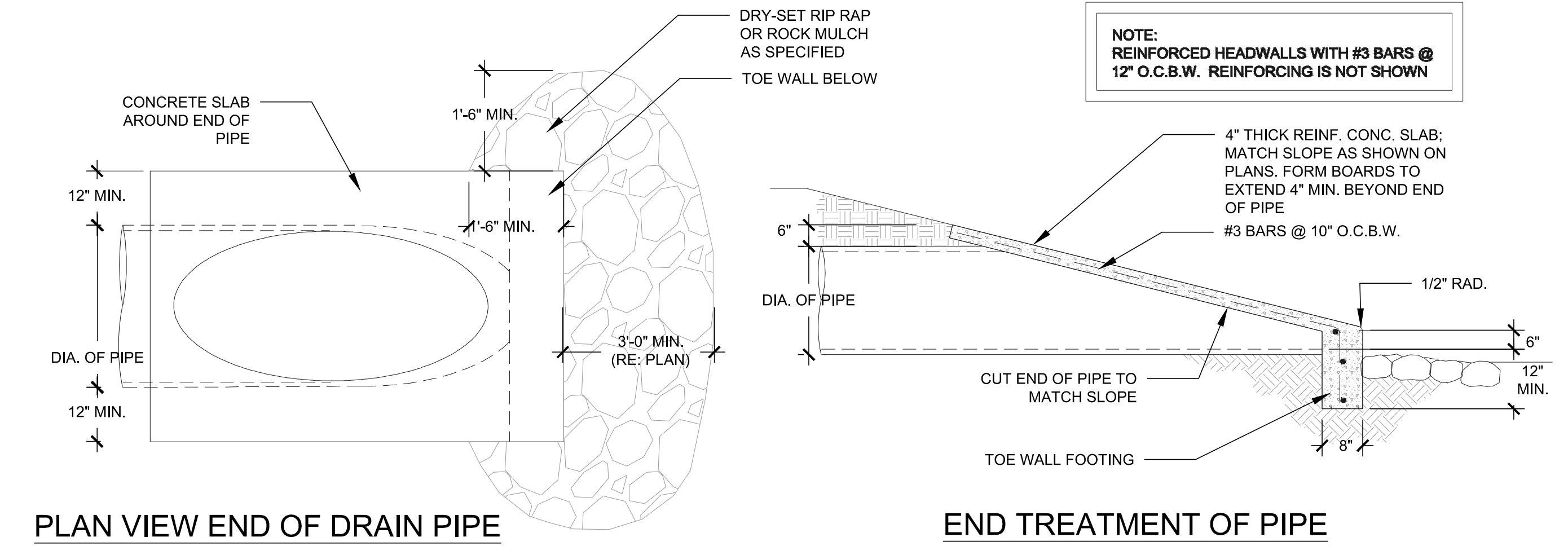
3 ADA PLAYGROUND RAMP NOT TO SCALE



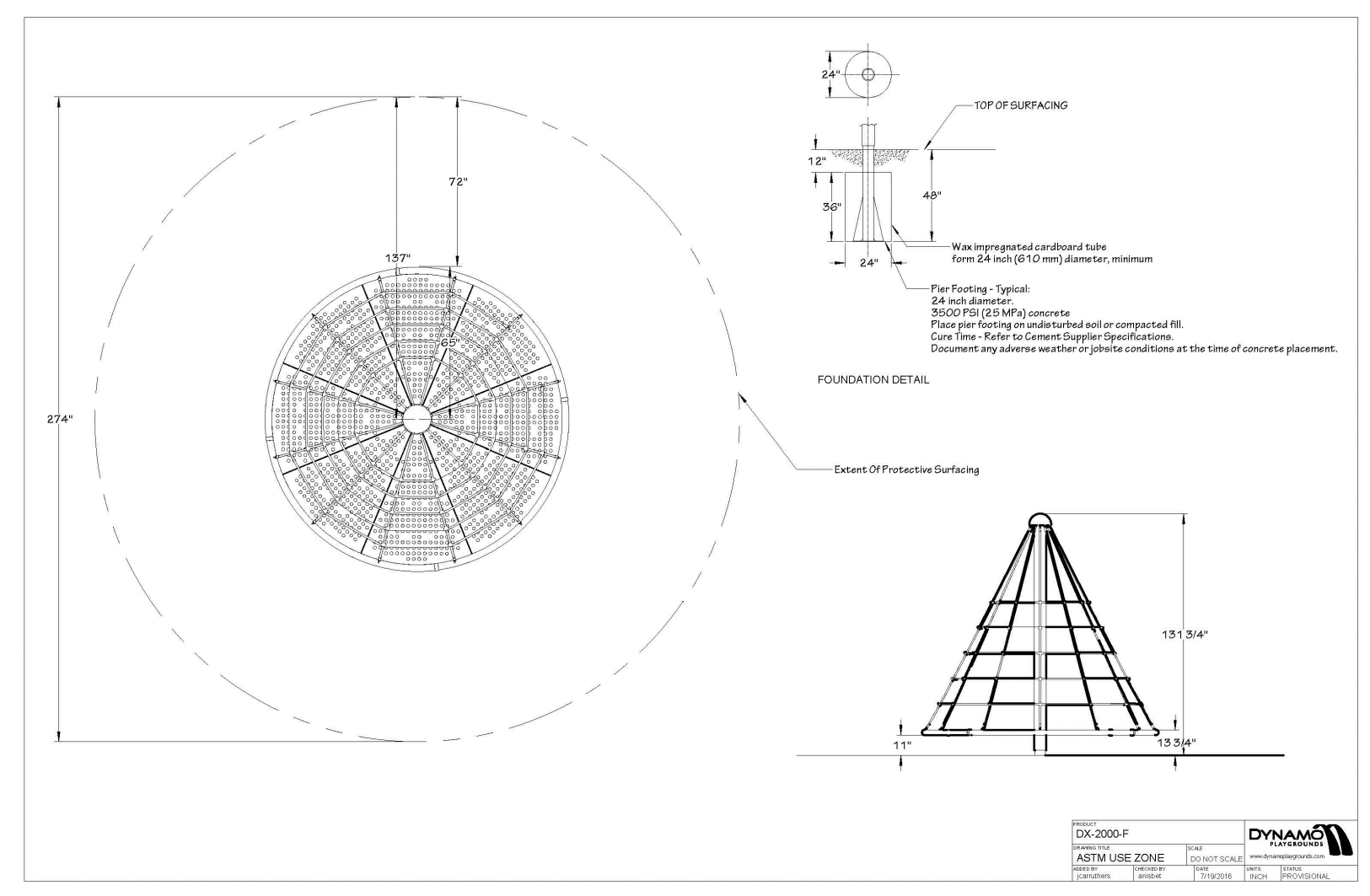
4 PLAYGROUND CURB NOT TO SCALE



5 PLAYGROUND, CURB, SURFACE & DRAINAGE NOT TO SCALE



6 PLAYGROUND DAYLIGHTING NOT TO SCALE



7 PLAY STRUCTURE NOT TO SCALE

MANUFACTURER: DYNAMO PLAYGROUNDS  
 MODEL: DX-2000-F (MID-SIZED APOLLO WITH FLOOR)  
 CONTACT: RECREATION PLUS, LTD  
 PHONE: 303-278-1455  
 EMAIL: LETSPLAY@RECREATIONPLUS.COM

NOTES:  
 1. INSTALLATION PER MANUFACTURERS RECOMMENDATIONS

Prepared For  
 ESX MANAGEMENT  
 7353 SOUTH ALTON WAY  
 CENTENNIAL, CO 80112

Land Planning  
 pcs group inc. www.pcsgruopco.com  
 1007 16th street, denver, co 80265  
 1 303.531.4905, 1 303.531.4908

Engineering  
**CVL**  
 CONSULTANTS  
 10333 E. DRY CREEK RD. #240  
 ENGLEWOOD, CO 80112  
 720-482-9526

TRAILS AT CROWFOOT  
 FILING NO. 6  
 PARKER, COLORADO  
 LANDSCAPE PLANS

DRAFT/NOT FOR CONSTRUCTION

Drawn by: JWI, BEM, GG  
 Checked by: PCS STAFF  
 Submittal Date: 10.06.2017  
 Date: 12.22.2017  
 Know what's below. Call before you dig.  
 811

Sheet Name  
 SITE & LANDSCAPE DETAILS

Sheet Number  
 L2.2

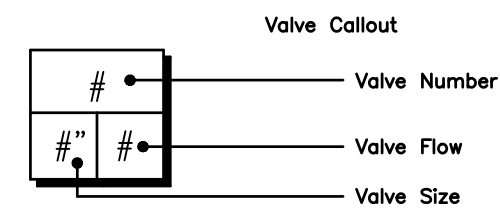
Y:\HESR\_RANCH\LANDSCAPE\_ARCHITECTURE\CURRENT DWGS\HESR-LDSCP\_PLANS - FILING 6.DWG  
 Friday, May 19, 2017

# IRRIGATION SCHEDULE

SYMBOL	MANUFACTURER/MODEL/DESCRIPTION	PSI
	HUNTER PRO5-06-PR530-CV WITH TORO NOZZLE & SERIES TURF SPRAY, 30 PSI REGULATED 6.0" POP-UP, WITH FACTORY INSTALLED DRAIN CHECK VALVE. CO-MOLDED WIPER SEAL WITH UV RESISTANT MATERIAL. UTILIZE TORO PRECISION SERIES SPRAY NOZZLES.	30
	HUNTER PRO5-06-PR530-CV WITH TORO NOZZLE 1.0 SERIES TURF SPRAY, 30 PSI REGULATED 6.0" POP-UP, WITH FACTORY INSTALLED DRAIN CHECK VALVE. CO-MOLDED WIPER SEAL WITH UV RESISTANT MATERIAL. UTILIZE TORO PRECISION SERIES SPRAY NOZZLES.	30
	HUNTER MP1000 PRO5-06-PR540-CV TURF ROTATOR, 6" (15.24 CM) POP-UP WITH CHECK VALVE, PRESSURE REGULATED TO 40 PSI (2.76 BAR), MP ROTATOR NOZZLE ON PR540 BODY. M=MAROON ADJ ARC 90 TO 210, L=LIGHT BLUE 210 TO 270 ARC, O=OLIVE 360 ARC.	40
	HUNTER MP2000 PRO5-06-PR540-CV TURF ROTATOR, 6" (15.24 CM) POP-UP WITH FACTORY INSTALLED CHECK VALVE, PRESSURE REGULATED TO 40 PSI (2.76 BAR), MP ROTATOR NOZZLE ON PR540 BODY. K=BLACK ADJ ARC 90-210, G=GREEN ADJ ARC 210-270, R=RED 360 ARC.	40
	HUNTER MP3000 PRO5-06-PR540-CV TURF ROTATOR, 6" (15.24 CM) POP-UP WITH FACTORY INSTALLED CHECK VALVE, PRESSURE REGULATED TO 40 PSI (2.76 BAR), MP ROTATOR NOZZLE ON PR540 BODY. B=BLUE ADJ ARC 90-210, Y=YELLOW ADJ ARC 210-270, A=GRAY 360 ARC.	40
	HUNTER MP3500 PRO5-06-PR540-CV TURF ROTATOR, 6.0" POP-UP WITH FACTORY INSTALLED CHECK VALVE, PRESSURE REGULATED TO 40 PSI, MP ROTATOR NOZZLE ON PR540 BODY. LB=LIGHT BROWN ADJUSTABLE ARC, 90-210.	40
	HUNTER MP800SR PRO5-06-PR540-CV TURF ROTATOR, 6.0" POP-UP WITH CHECK VALVE, PRESSURE REGULATED TO 40 PSI (2.76 BAR), MP ROTATOR NOZZLE ON PR540 BODY. ADJ=ORANGE AND GRAY ( ARC 90-210), 360=LIME GREEN AND GRAY (ARC 360)	40
	HUNTER MP CORNER PRO5-06-PR540-CV TURF ROTATOR, 6" (15.24CM) POP-UP WITH FACTORY INSTALLED CHECK VALVE, PRESSURE REGULATED TO 40 PSI (2.76 BAR), MP ROTATOR NOZZLE ON PR540 BODY. T=TURQUOISE ADJ ARC 45-105.	40

SYMBOL	MANUFACTURER/MODEL/DESCRIPTION
	DRIP VALVE ASSEMBLY NETAFIM LVC258010075-HF. PRE-ASSEMBLED CONTROL ZONE KIT, WITH 1" SERIES 80 CONTROL VALVE, 3/4" DISC FILTER, AND HIGH FLOW PRESSURE REGULATOR 4.5GPM TO 17.6GPM.
	DRIP FLUSH VALVE ASSEMBLY NETAFIM TLV-1. AUTOMATIC FLUSH VALVE, WITH INSERT INLET

SYMBOL	MANUFACTURER/MODEL/DESCRIPTION
	REMOTE CONTROL VALVE ASSEMBLY HUNTER MODEL ICV 1", 1-1/2", 2", AND 3" PLASTIC ELECTRIC REMOTE CONTROL VALVES, GLOBE CONFIGURATION
	QUICK COUPLER VALVE ASSEMBLY HUNTER HQ-5RC. VALVE WITH YELLOW RUBBER COVER, RED BRASS AND STAINLESS STEEL, WITH 1" NPT INLET, 1-PIECE BODY.
	REDUCED PRESSURE BACKFLOW PREVENTER WILKINS 375B. BACKFLOW PREVENTER WITH BLOW OUT/FLUSH FITTING. REINFORCED NYLON HOUSING AND CAST BRONZE BALL VALVES. SIZED TO MATCH TAP & METER. (RE: POC NOTE).
	IRRIGATION LATERAL LINE: PVC CLASS 200 SDR 21 ONLY LATERAL TRANSITION PIPE SIZES 1-1/4" AND ABOVE ARE INDICATED ON THE PLAN, WITH ALL OTHERS BEING 1" IN SIZE.
	DRIP IRRIGATION LATERAL LINE TO EMITTERS: UV RADIATION RESISTANT POLYETHYLENE PIPE, 3/4-INCH UNLESS OTHERWISE SPECIFIED.
	DRIP IRRIGATION LATERAL LINE TO EMITTERS IN NATIVE SEED: 3/4-INCH UV RADIATION RESISTANT POLYETHYLENE PIPE TO NETAFIM INLINE DRIP TUBING TREE RINGS (RE: DETAILS).
	IRRIGATION MAINLINE: PVC CLASS 200 SDR 21 2.5-INCH UNLESS OTHERWISE NOTED.
	EXISTING IRRIGATION MAINLINE: REFER TO ADJACENT FILING IRRIGATION DESIGN PLANS
	PIPE SLEEVE: PVC CLASS 200 SDR 21 SLEEVE SHALL BE TWICE THE SIZE OF THE PIPE RUNNING THRU IT. NO TWO PIPES/WIRES SHALL SHARE A SLEEVE.



# INSTALLATION GENERAL NOTES

- DESIGN ASSUMES A MINIMUM DYNAMIC PRESSURE FOR THE IRRIGATION SYSTEM (PER CITY OR ENGINEER) OF UP TO 90 PSI, AT A MINIMUM FLOW OF 70 GPM AT EACH 2-INCH POINT-OF-CONNECTION (POC). VERIFY PRESSURE AND FLOW ON SITE PRIOR TO CONSTRUCTION. CONTACT GENERAL CONTRACTOR OR OWNER'S REPRESENTATIVE IMMEDIATELY IF FLOW OR PRESSURE ARE LOWER THAN LISTED ABOVE. BOOSTER PUMP MAY BE REQUIRED.
  - NEITHER HISTORICAL NOR CIVIL SITE HYDRAULICS WERE AVAILABLE AT THE TIME OF DESIGN.
- CONTRACTOR SHALL BECOME FAMILIAR WITH THE SPECIFICATIONS AND INSTALLATION DETAILS FOR THIS AND RELATED WORK PRIOR TO CONSTRUCTION. FOR CLARIFICATION, CONTACT IRRIGATION DESIGNER PRIOR TO CONSTRUCTION.
  - UPON FINAL ACCEPTANCE, CONTRACTOR SHALL TURN OVER REQUIRED ADJUSTMENT KEYS INCLUDING BUT NOT LIMITED TO CONTROLLER ENCLOSURE AND BACKFLOW ENCLOSURE KEY, LOCKING VALVE BOX KEYS, QUICK COUPLER KEYS, GATE VALVE KEY, SPRINKLER HEAD AND NOZZLE ADJUSTMENT KEYS.
  - UPON FINAL ACCEPTANCE, CONTRACTOR SHALL TURN OVER SPARE PARTS PERTAINING TO INSTALLED SYSTEM: BACKFLOW WINTERIZATION INSERT, TWO OF EVERY HEAD AND NOZZLE (ROTOR NOZZLE TREE INCLUDED), ONE RCV DIAPHRAGM, ETC.
- COORDINATE UTILITY LOCATES OF UNDERGROUND UTILITIES PRIOR TO CONSTRUCTION ("811-CALL BEFORE YOU DIG").
- IF DISCREPANCIES ARE NOTED IN THE FIELD BETWEEN SITE CONDITIONS AND PROVIDED DESIGNS, CONTRACTOR SHALL NOTIFY OWNER'S REPRESENTATIVE OR GENERAL CONTRACTOR IMMEDIATELY. DO NOT PROCEED WITH THE INSTALLATION OF THE IRRIGATION SYSTEM IF SUCH DISCREPANCIES IN THE FIELD AFFECT THE PROVIDED DESIGN, DETAILS, OR SPECIFICATIONS.
- ALL IRRIGATION COMPONENTS (MAINLINE, WIRES, LATERAL LINES, ETC.) SHALL BE INSTALLED IN LANDSCAPED AREAS WHENEVER POSSIBLE, EVEN THOUGH SAID IRRIGATION COMPONENTS MAY BE SHOWN OUTSIDE PLANTING AREAS FOR CLARITY.
- AVOID CONFLICTS BETWEEN THE IRRIGATION SYSTEM, PLANTING MATERIALS, AND ARCHITECTURAL FEATURES WHENEVER POSSIBLE. COORDINATE POTENTIAL RELOCATION OF BOULDERS AND TREES IN TURF AREAS WITH LANDSCAPE ARCHITECT PRIOR TO SPRINKLER LAYOUT. IF LANDSCAPE MATERIAL CANNOT BE RELOCATED, ADDITIONAL SPRINKLERS MAY BE REQUIRED.
- CROSS FITTINGS ARE NOT ALLOWED, ONLY STANDARD TEES AND ELBOWS.
- CONTRACTOR SHALL INSTALL NOZZLES PER PLAN, UNLESS IRRIGATED AREA CHANGED IN SIZE OR PLANT MATERIAL TYPE CHANGES.

- IF NOZZLE CHANGES ARE REQUIRED AND ARE SIGNIFICANT IN SIZE, CONTRACTOR SHALL CONTACT IRRIGATION DESIGNER FOR APPROVAL.
- CONTRACTOR SHALL FIELD LOCATE ANY EXISTING SLEEVES ON SITE PRIOR TO CONSTRUCTION WITH THE AID OF THE GENERAL CONTRACTOR. MISSING SLEEVES SHALL BE REPORTED IMMEDIATELY. NEW SLEEVES SHOWN ON PLANS ARE REQUIRED FOR BOTH PIPING AND ELECTRICAL WIRING AT EACH HARDSCAPE CROSSING. COORDINATE INSTALLATION OF SLEEVING WITH OTHER TRADES. ANY PIPE OR WIRE WHICH PASSES BENEATH EXISTING HARDSCAPE WHERE SLEEVING WAS NOT INSTALLED WILL REQUIRE HORIZONTAL BORING BY THE IRRIGATION CONTRACTOR.
  - INSTALL ALL ELECTRICAL POWER TO THE IRRIGATION CONTROL SYSTEM IN ACCORDANCE WITH THE NATIONAL ELECTRIC CODE AND ALL APPLICABLE LOCAL ELECTRIC UTILITY CODES.
  - THE FOLLOWING SHOULD BE NOTED REGARDING PIPE SIZING: IF A SECTION OF UNSIZED PIPE IS LOCATED BETWEEN THE IDENTICALLY SIZED SECTIONS, THE UNSIZED PIPE IS THE SAME NOMINAL SIZE AS THE TWO SIZED SECTIONS. THE UNSIZED PIPE SHOULD NOT BE CONFUSED WITH THE DEFAULT PIPE SIZE NOTED IN THE LEGEND.
    - MAINLINE PIPE SIZES MAY VARY THROUGHOUT PROJECT. EACH MAINLINE LEG IS SIZED TO ACCOMMODATE LARGEST VALVE ON THAT LEG. STATED SIZE IN LEGEND MAY NOT BE THE LARGEST SIZE ON PLANS.
    - INSTALL THREE (3) #14 AWG CONTROL WIRES FROM CONTROLLER LOCATION TO EACH DEAD-END OF MAINLINE FOR USE AS SPARES IN CASE OF CONTROL WIRE FAILURE. COIL 3 FEET OF WIRE IN VALVE BOX.
    - TREES IN TURF ARE NOT IRRIGATED BY DRIP SYSTEM. DRIP LATERAL ROUTED NEAR TREES IN TURF ARE NOT TO RECEIVE DRIP IRRIGATION. TREES IN UNDISTURBED NATIVE SEEDED AREAS ARE IRRIGATED ON DRIP SYSTEM.
    - NO IRRIGATION EQUIPMENT, INCLUDING BUT NOT LIMITED TO, MAINLINE, VALVES, AND SPRINKLERS, SHALL BE INSTALLED WITHIN 3' OF NEW BUILDING FOUNDATION.
    - SPRINKLER ZONES CAN ONLY COVER AN ELEVATION RANGE OF 14', THUS THE SMALLER VALVE SIZES. ZONES CAN OPERATE SIMULTANEOUSLY WHERE APPLICABLE.
      - MAINLINE LOOPS ARE SIZED TO UTILIZE TAP SUPPLY OF 70 GPM.
      - DEAD END MAINLINE RUNS ARE SIZED TO ACCOMMODATE THE LARGEST VALVE ON THE RUN.

# REFERENCE NOTES SCHEDULE

SYMBOL	DESCRIPTION
	CONTRACTOR SHALL FIELD LOCATE EXISTING MAINLINE AND CONTROL WIRES STUB FROM ADJACENT FILING. MAKE MAINLINE AND WIRE CONNECTIONS AND ROUTE AS INDICATED EXISTING ISOLATION GATE VALVE FROM ADJACENT FILING SHOWN FOR REFERENCE.
	CONTRACTOR SHALL FIELD LOCATE EXISTING SPRINKLER OR DRIP LATERAL LINE FROM ADJACENT FILING. MAKE NEW LATERAL LINE CONNECTION AND ROUTE AS INDICATED
	CONTRACTOR SHALL FIELD LOCATE EXISTING IRRIGATION MAINLINE AND WIRES AT THE APPROXIMATE LOCATION SHOWN. INSTALL NEW REMOTE CONTROL VALVE ASSEMBLY AND ROUTE NEW LATERALS AS INDICATED.

PRELIMINARY NOT FOR BIDDING OR CONSTRUCTION

Prepared For

ESX MANAGEMENT  
7353 SOUTH ALTON WAY  
CENTENNIAL, CO 80112

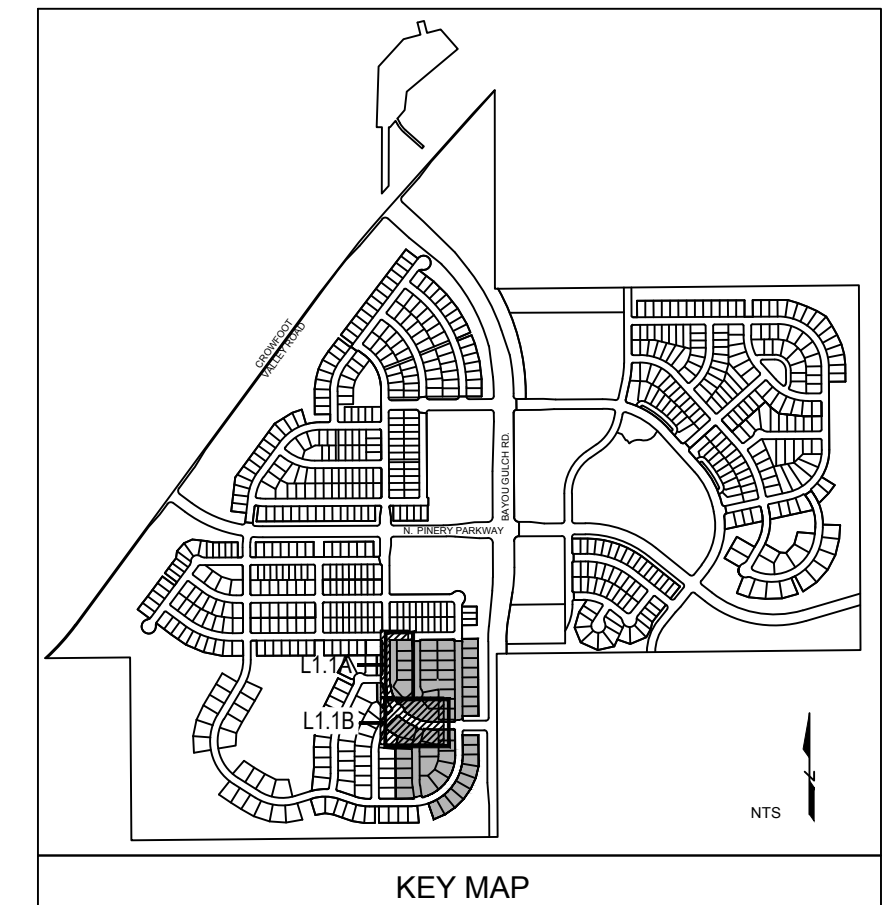
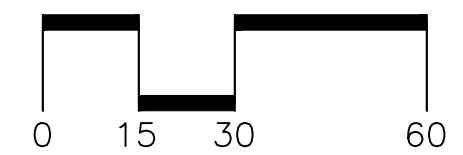
Irrigation Design

MPI Designs  
P.O. BOX 345  
Windsor, CO 80550  
970.402.3047  
Michelle@MPIDesignsllc.com

Engineering


CVL CONSULTANTS  
10333 E. DRY CREEK RD. #240  
ENGLEWOOD, CO 80112  
720-482-9526

TRAILS AT CROWFOOT  
FILING NO. 6  
PARKER, COLORADO  
IRRIGATION PLANS



DRAFT/NOT FOR CONSTRUCTION

Drawn by: DGP/MLP  
Checked by: TEAM  
Submittal Date: 03.07.2018

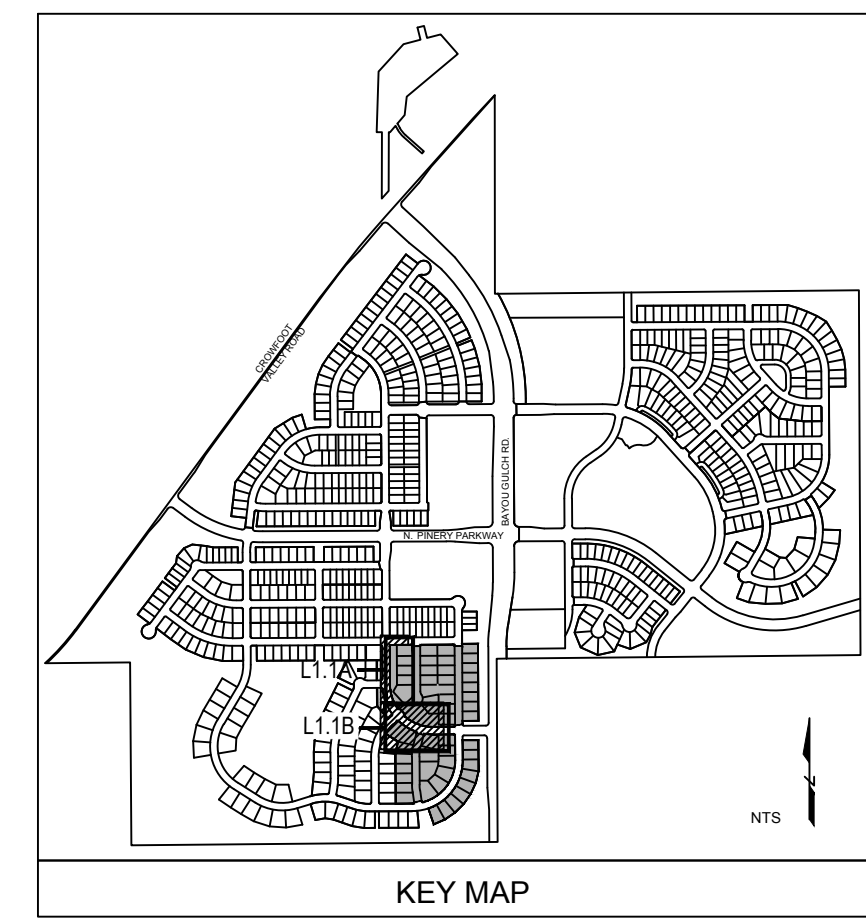
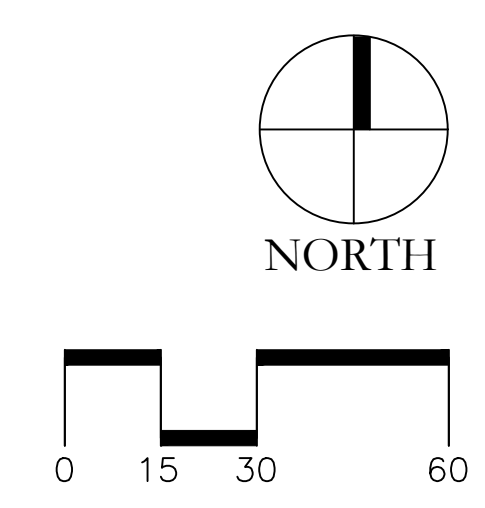
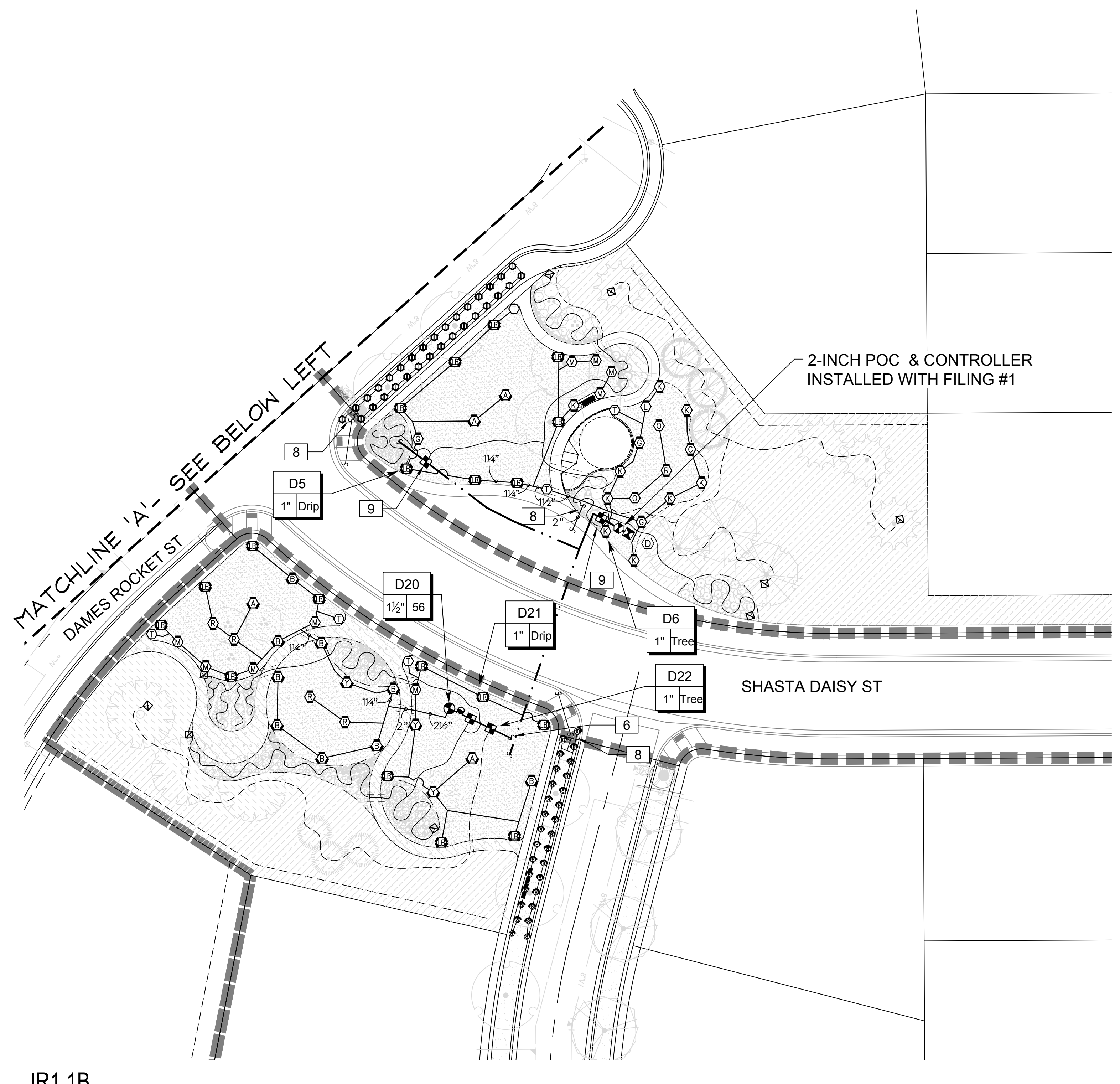
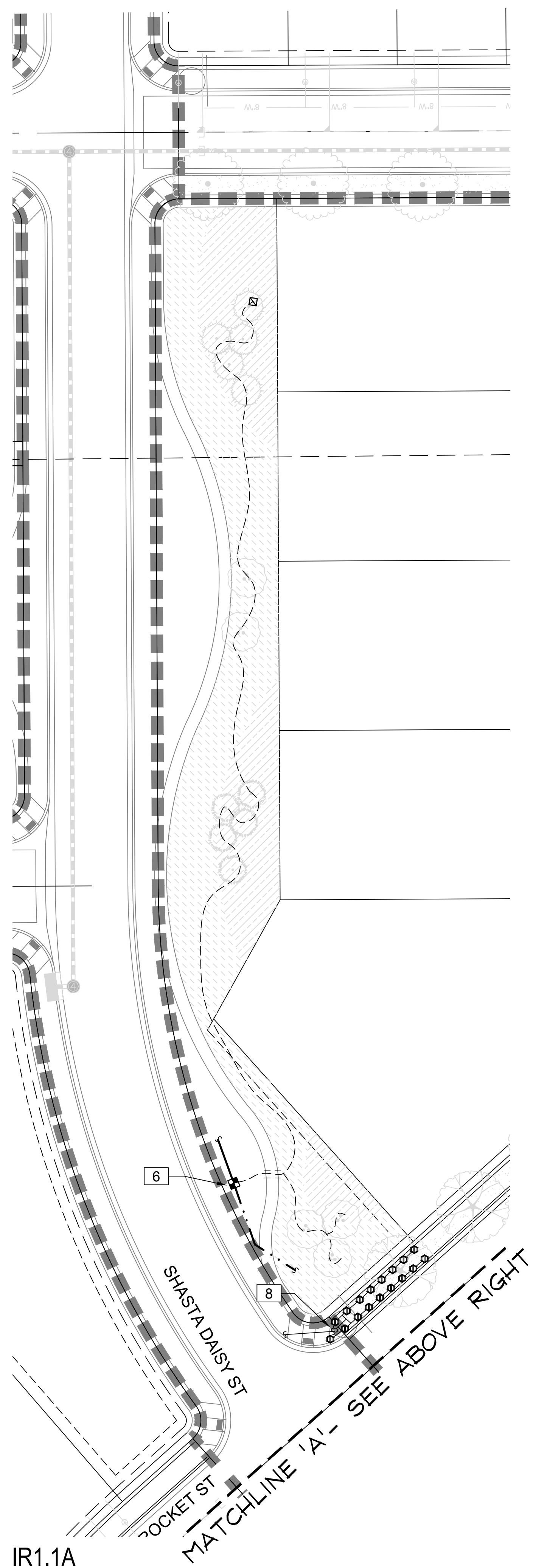


Sheet Name  
IRRIGATION LEGEND AND NOTES

Sheet Number

IR1.0

**PRELIMINARY NOT FOR BIDDING OR CONSTRUCTION**



C:\USERS\IRAD\PROV\MPI DESIGNS\CLIENT FILES\EXX MANAGEMENT\TRAIL AT CROWFOOT\DESIGN FILES\IR TRAILS FILING 6.DWG  
 Wednesday, November 23, 2017

Prepared For

EXX MANAGEMENT  
7353 SOUTH ALTON WAY  
CENTENNIAL, CO 80112

Irrigation Design

**MPI Designs**  
P.O. BOX 345  
Windsor, CO 80550  
970.402.3047  
Michelle@MPIDesignsllc.com

Engineering

**CVL CONSULTANTS**  
10333 E. DRY CREEK RD. #240  
ENGLEWOOD, CO 80112  
720-482-9526

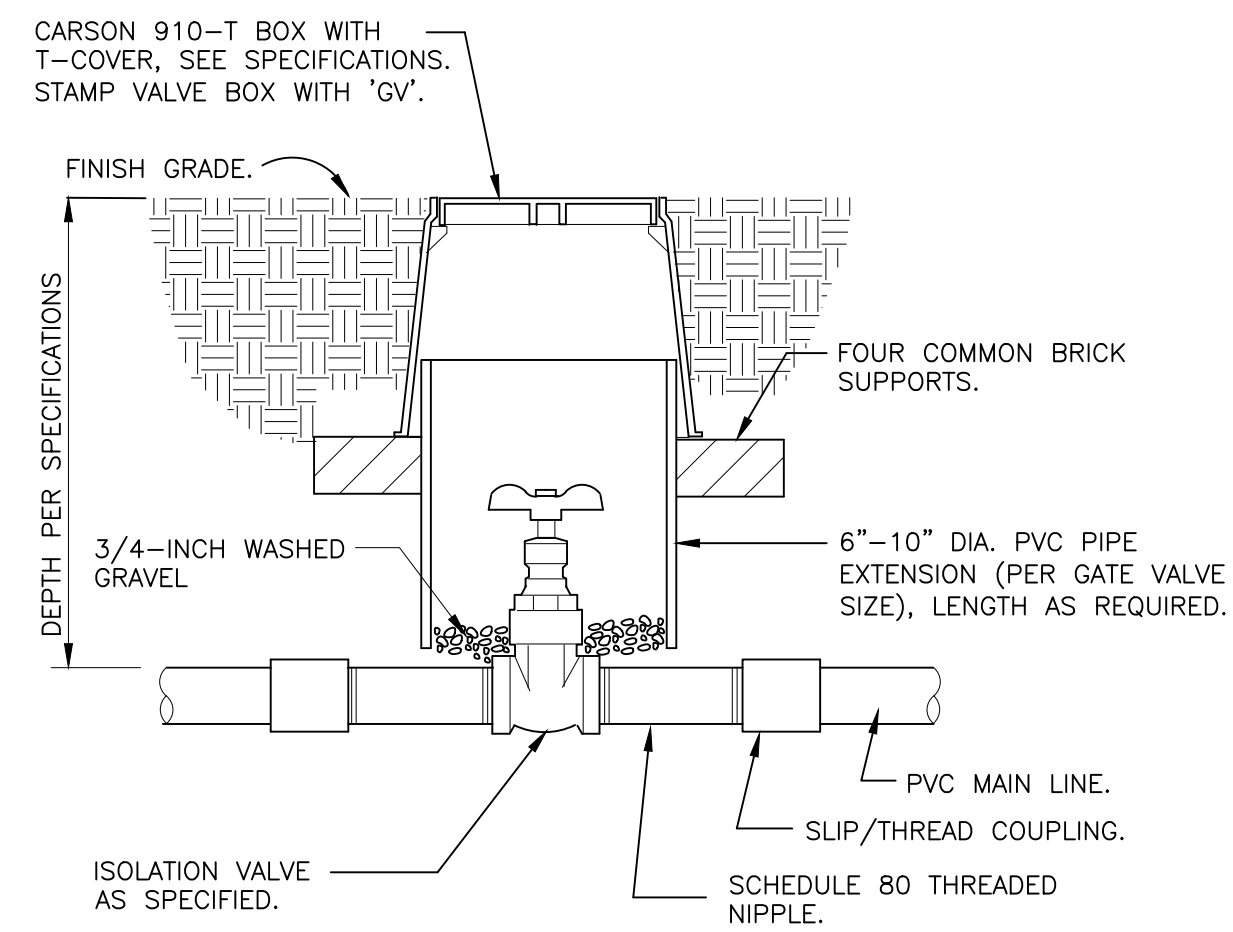
**TRAILS AT CROWFOOT**  
FILING NO. 6  
PARKER, COLORADO  
IRRIGATION PLANS

DRAFT/NOT FOR CONSTRUCTION

Drawn by: DGP/MLP  
Checked by: TEAM  
Submittal Date: 03.07.2018  
Date: \_\_\_\_\_  
Know what's below. Call before you dig.

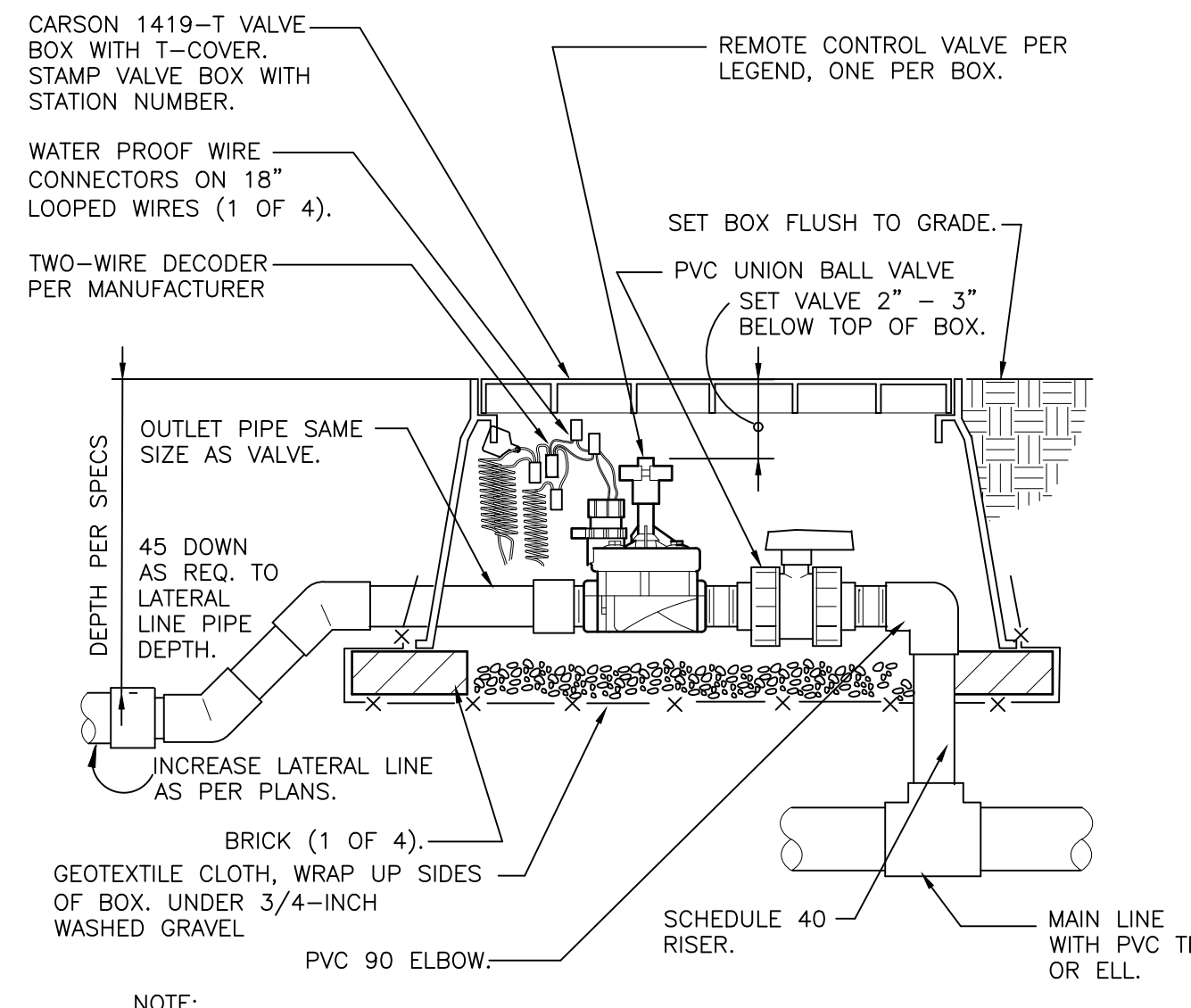
Sheet Name  
IRRIGATION PLAN

Sheet Number  
**IR1.1**



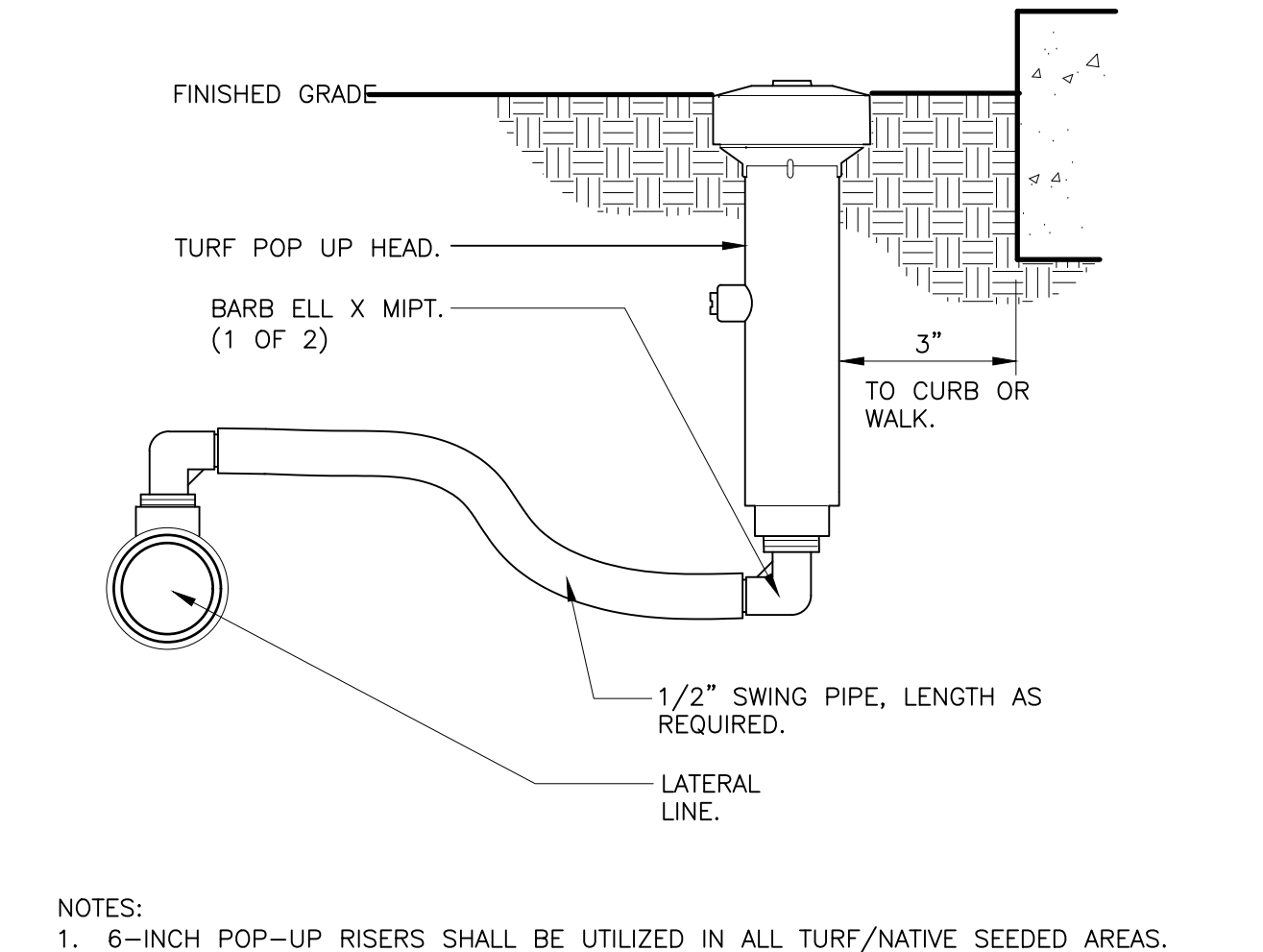
**ISOLATION GATE VALVE**

1 1/2" = 1'-0" 328406.33-01



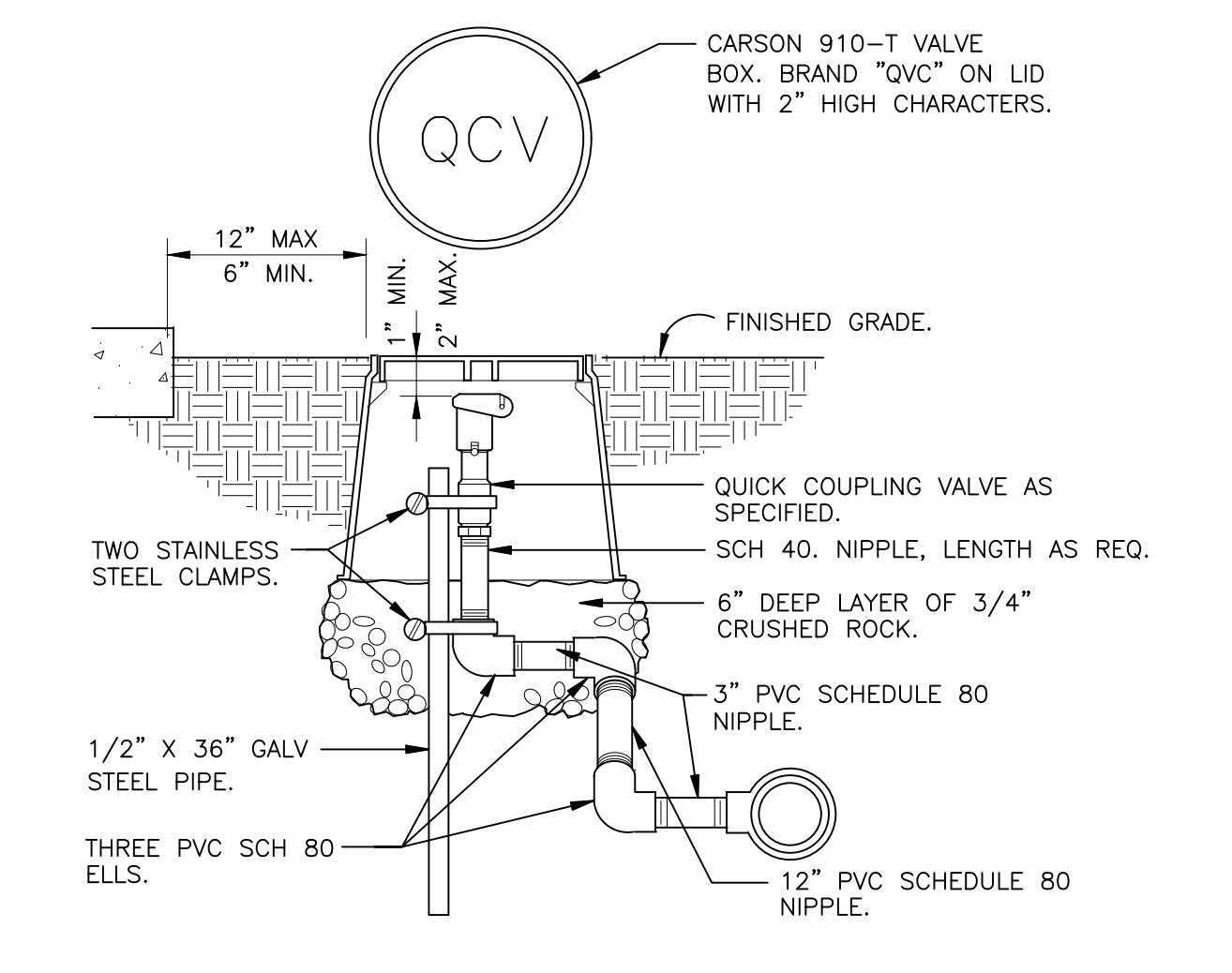
**REMOTE CONTROL TURF VALVE W/DECODER**

1 1/2" = 1'-0" 32 8406.13-06



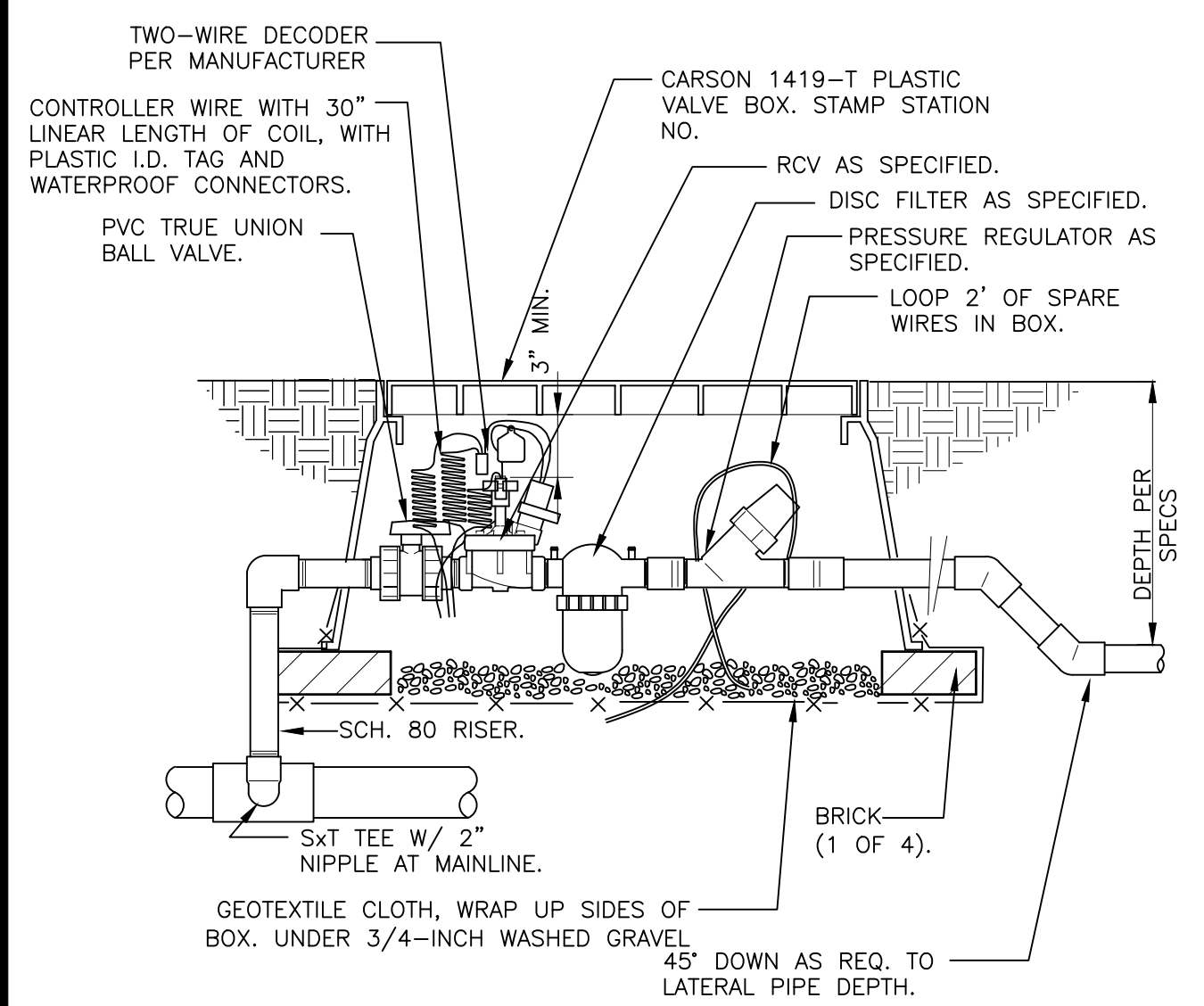
**6-INCH POP-UP SPRAY**

3" = 1'-0" 328403.13-02



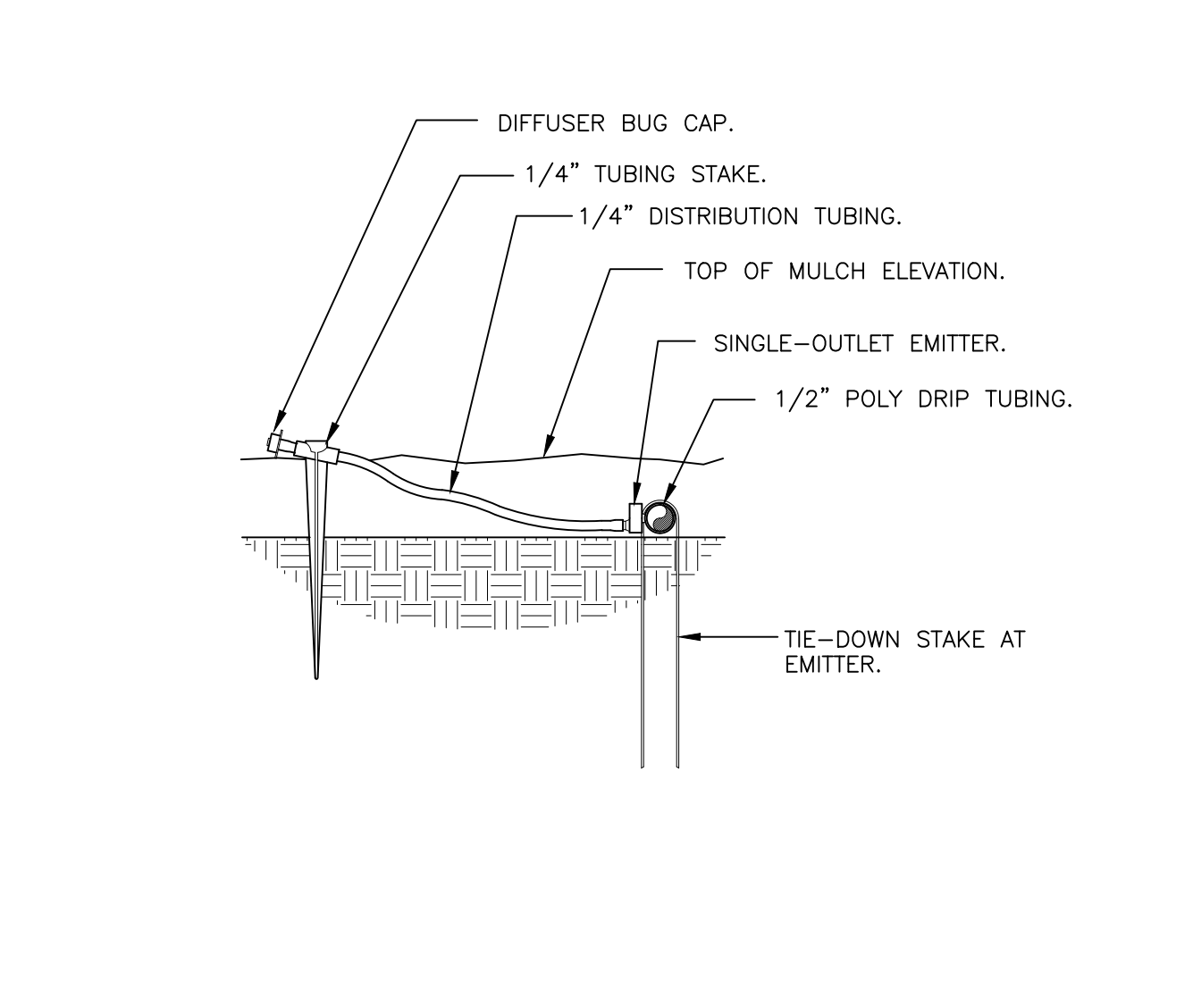
**QUICK COUPLING VALVE IN BOX**

1 1/2" = 1'-0" 328406.43-02



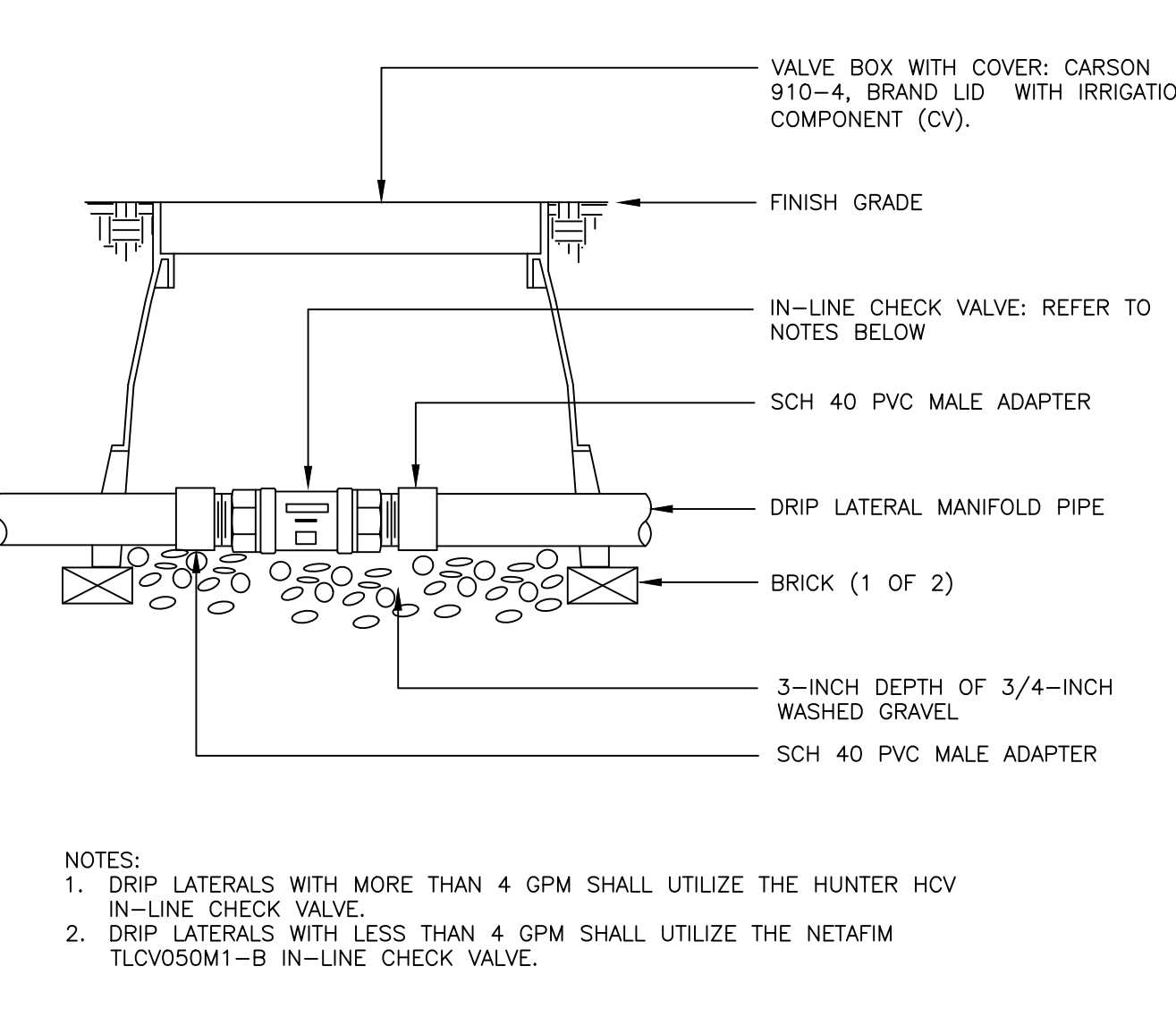
**1" DRIP VALVE W/DISC FILTER W/DECODER**

1 1/2" = 1'-0" 328413.76-16



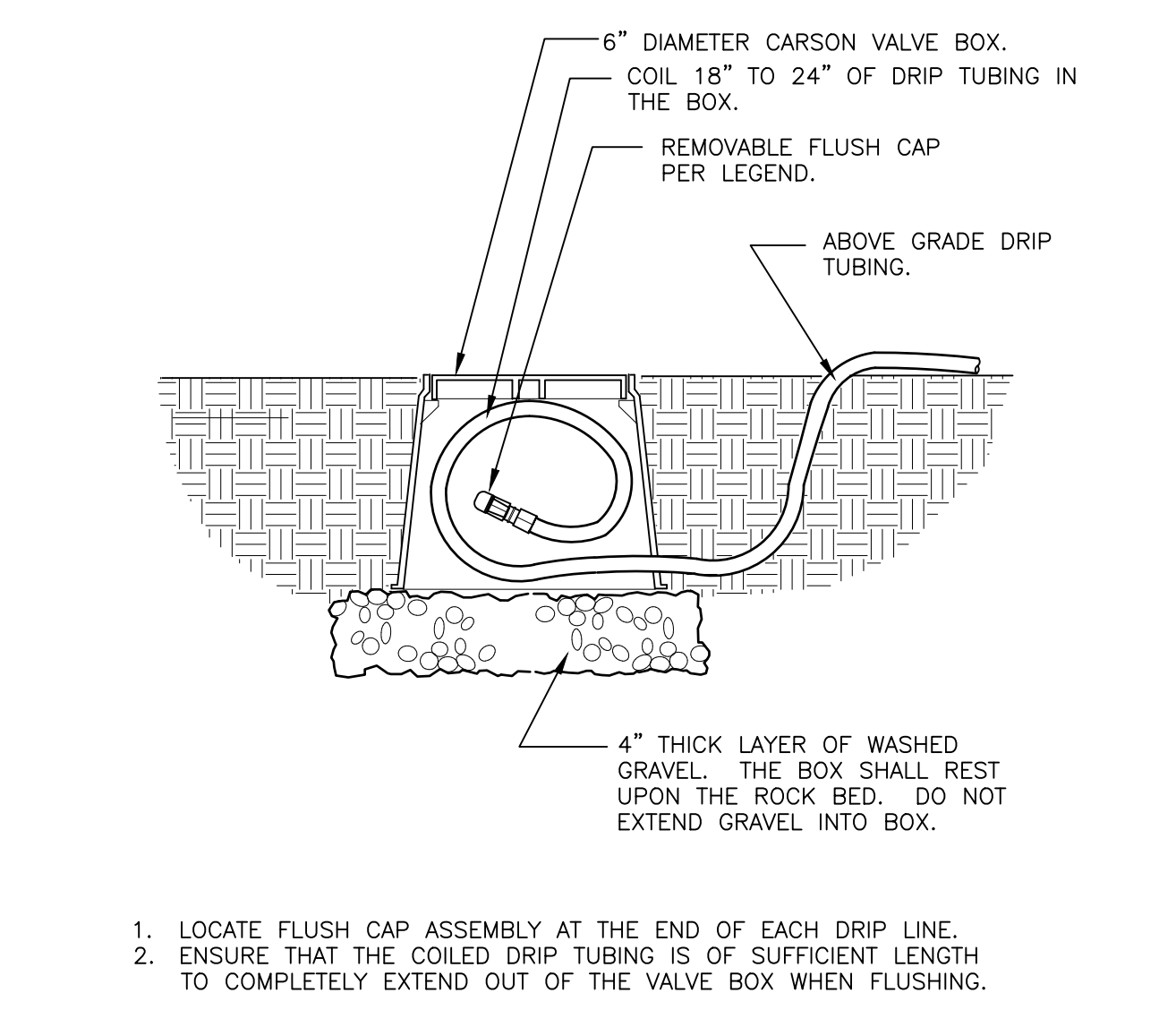
**DRIP EMITTER AT 1/4" TUBING**

3" = 1'-0" 328413.13-03



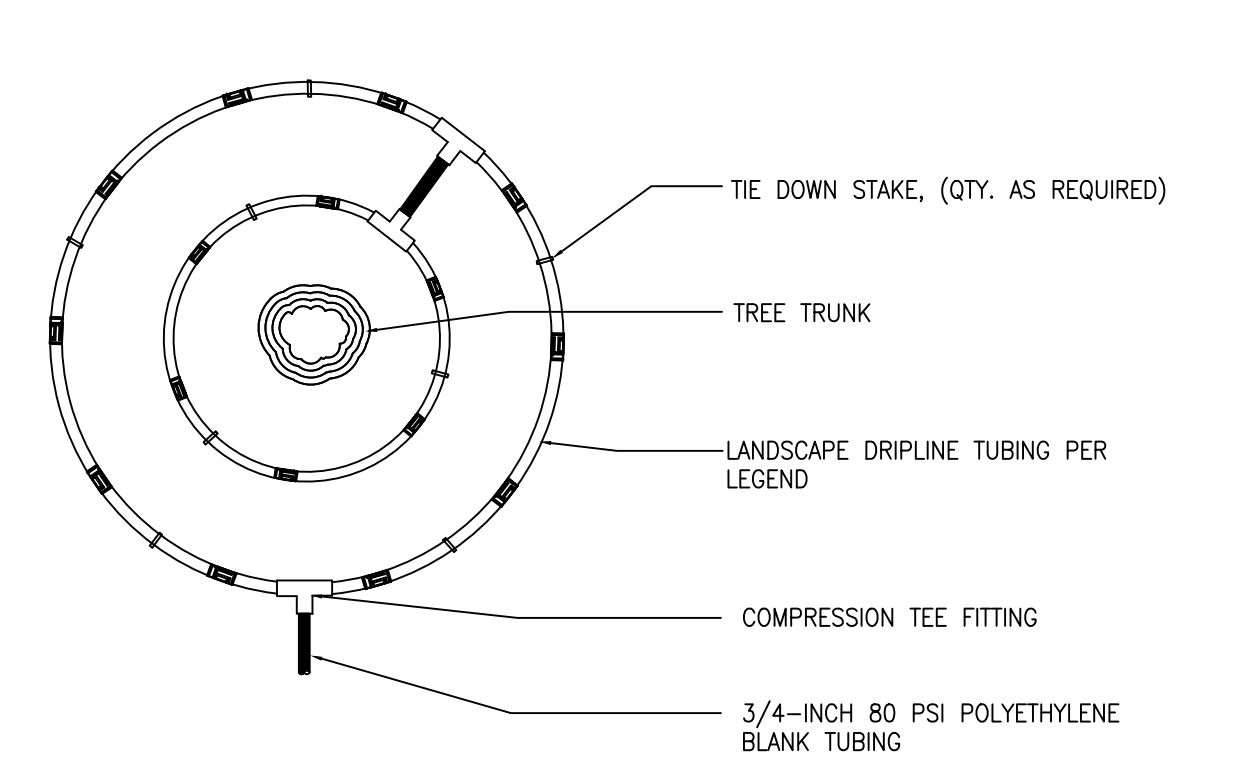
**INLINE CHECK VALVE ASSEMBLY**

N.T.S. 328413.49-34



**DRIP FLUSH CAP ASSEMBLY**

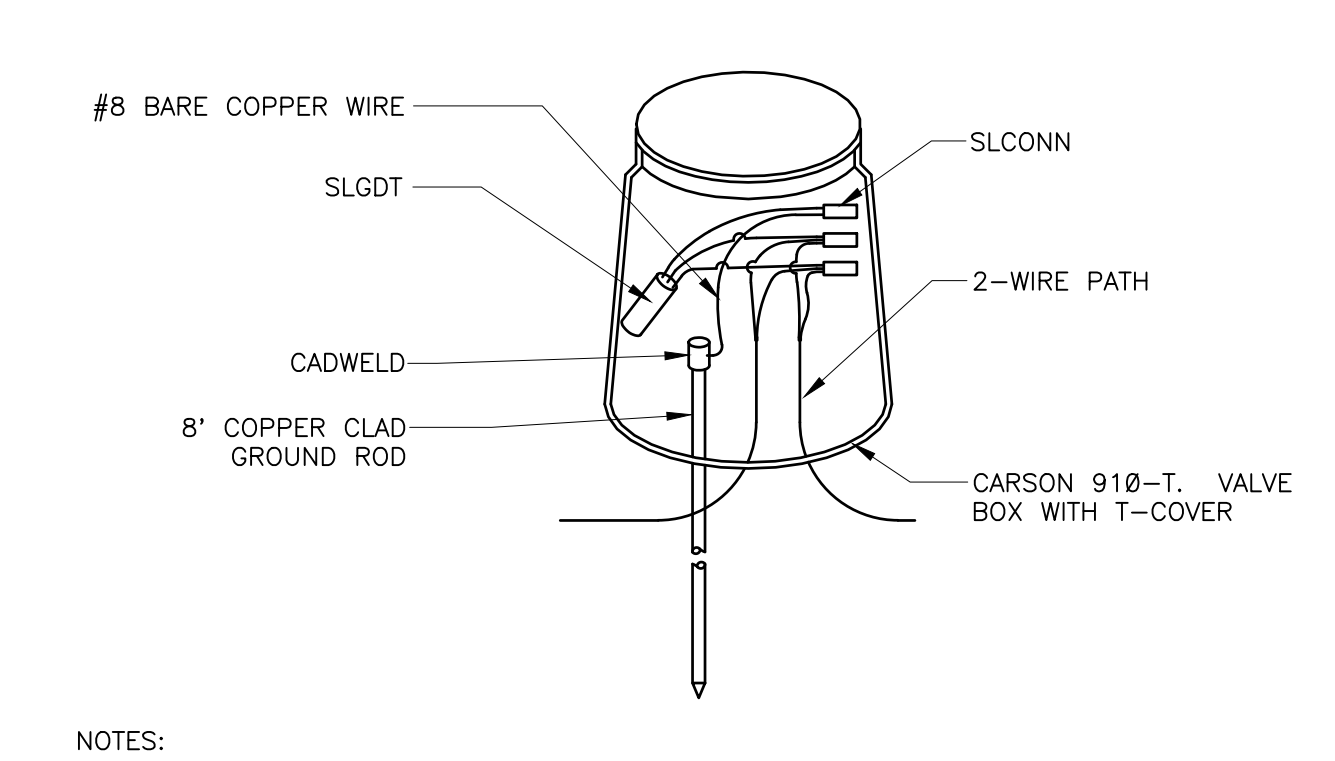
1 1/2" = 1'-0" 328413.49-08



**NOTE:**  
 1. CONTRACTOR SHALL INSTALL ALL DRIP TUBING IN NATIVE AREAS 2-3" BELOW GRADE IF MULCH IS NOT PRESENT. IF MULCH IS PRESENT, LAY TUBING ON FINISHED GRADE BELOW MULCH.  
 2. DIAMETER OF DRIPLINE RINGS ARE DEPENDENT ON TREE CANOPY SIZE AND SHALL BE ADJUSTED IN THE FIELD PER CONTRACTOR. SUGGESTED PLACEMENT OF 3' DIAMETER AND 5' DIAMETER AROUND TREE.  
 3. SHRUBS IN NATIVE SHALL UTILIZE A SINGLE TREE RING (UTILIZE INNER RING SHOWN ABOVE).  
 4. TREE RINGS CAN BE UTILIZED ON TREES IN SHRUB BEDS.

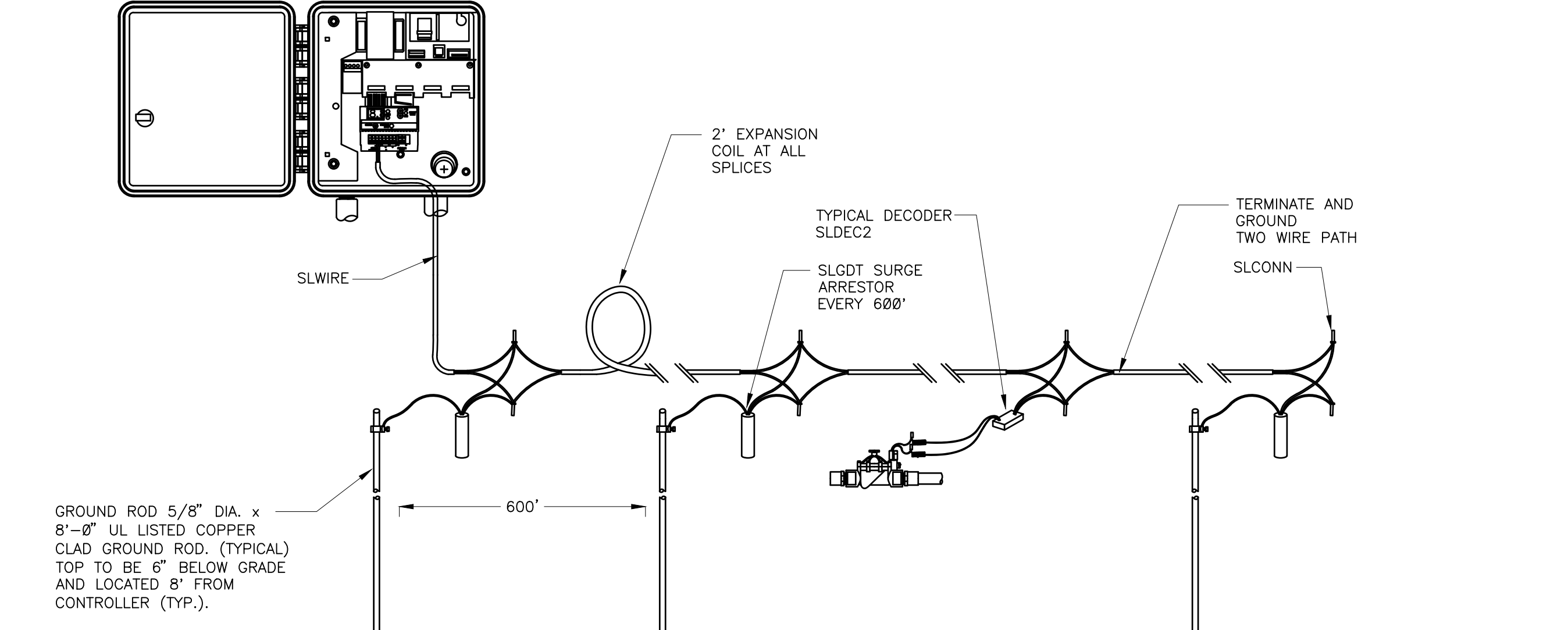
**INLINE DRIP RING FOR PLANTS IN NATIVE**

N.T.S. 328413.56-40



**LIGHTNING ARRESTOR**

N.T.S. 328409.16-21



**TYPICAL LIGHTNING ARRESTOR LAYOUT**

N.T.S. 328409.16-20

CAUSERSIRB ADVOROPROVAMP DESIGNCLIENT FILESEX MANAGEMENT TRAIL AT CROWFOOT DESIGN FILESIR TRAILS FILING 6.DWG Wednesday, November 29, 2017

Prepared For  
**ESX MANAGEMENT**  
 7353 SOUTH ALTON WAY  
 CENTENNIAL, CO 80112

Irrigation Design  
**MPI Designs**  
 P.O. BOX 345  
 Windsor, CO 80550  
 970.402.3047  
 Michelle@MPIDesignsllc.com

Engineering  
**CVL CONSULTANTS**  
 10333 E. DRY CREEK RD. #240  
 ENGLEWOOD, CO 80112  
 720-482-9526

**TRAILS AT CROWFOOT**  
 FILING NO. 6  
 PARKER, COLORADO  
 IRRIGATION PLANS

DRAFT/NOT FOR CONSTRUCTION

Drawn by: DGP/MLP  
 Checked by: TEAM  
 Submittal Date: 03.07.2018  
 Date:  
 Know what's below.  
 Call before you dig.  
**811**

Sheet Name  
**IRRIGATION DETAILS**

Sheet Number  
**IR2.1**