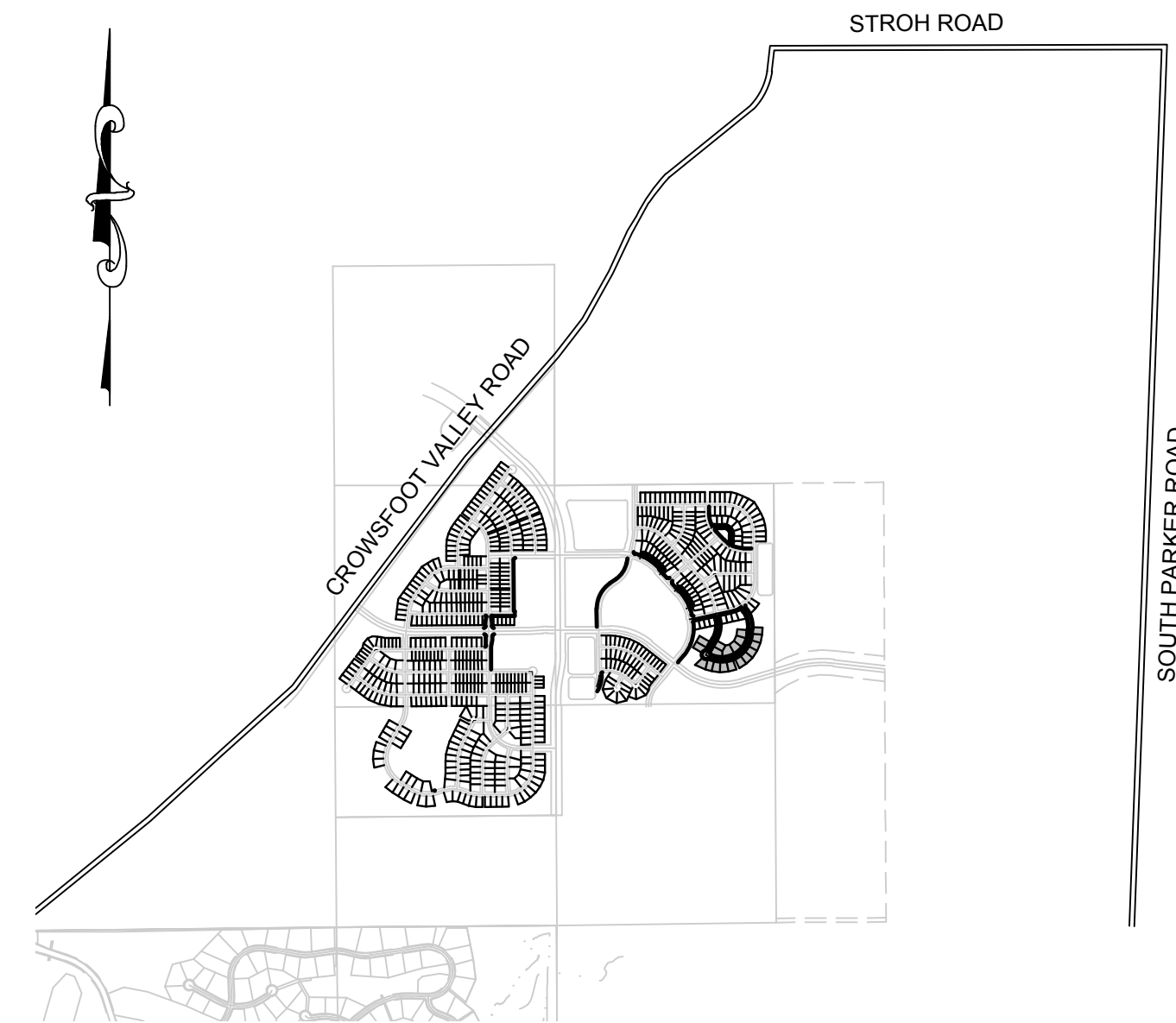


# TRAILS AT CROWFOOT

## FILING 12 CONSTRUCTION PLANS

SECTIONS 4, 8, AND 9 TOWNSHIP 7 SOUTH, RANGE 66 WEST OF THE SIXTH PRINCIPAL MERIDIAN COUNTY OF DOUGLAS, STATE OF COLORADO

Sheet Number	Sheet Title
1	COVER SHEET
2	TOWN OF PARKER NOTES
3	HORIZONTAL CONTROL PLAN
4	ALPINE PHLOX LANE
5	FIELD MINT LANE
6	INTERSECTION PLANS
7	STORM P&P ALPINE PHLOX LANE & FIELD MINT LANE
8	ROADWAY DETAILS
9	ROADWAY DETAILS
10	ROADWAY DETAILS
11	SIGNAGE AND STRIPING



**VICINITY MAP**  
SCALE: 1" = 2000'

### DEVELOPER

**E5X MANAGEMENT**  
7353 SOUTH ALTON WAY  
CENTENNIAL, CO 80112  
TEL: (303) 770-9111  
CONTACT: MATT JANKE

### WATER & SANITATION DISTRICT

**PARKER WATER AND SANITATION DISTRICT**  
18100 E. WOODMAN DR.  
PARKER, CO 80134  
TEL: (303) 841-4627  
CONTACT: DRAYTON SANDERSON

### PLANNER/ LANDSCAPE DESIGNER:

**PCS GROUP, INC.**  
200 KALAMATH STREET  
DENVER, CO 80233  
TEL: (303) 531-4905  
CONTACT: JOHN PRESTWICH

### FIRE DISTRICT

**SOUTH METRO FIRE DISTRICT**  
9195 E. MINERAL AVE.  
CENTENNIAL, CO 80112  
TEL: (720) 989-2000  
CONTACT:

### SURVEYOR/ ENGINEER:

**CVL CONSULTANTS OF COLORADO, INC.**  
10333 E. DRY CREEK RD. STE 240  
ENGLEWOOD, CO 80112  
TEL: (720) 482-9526  
CONTACT: JIM JANNICKE

### ELECTRIC COMPANY

**IREA**  
5496 N. U.S. HWY. 85  
SEDALIA, CO 80135  
TEL: (303) 688-3100

### MUNICIPALITY

**TOWN OF PARKER**  
20120 E. MAIN STREET  
PARKER, CO 80138  
TEL: (303) 841-0353

### GAS COMPANY

**XCEL ENERGY**  
1518 CHESTNUT AVE  
MINNEAPOLIS, MN 55403  
TEL: 1 800 628-2121

I, THE UNDERSIGNED, HEREBY CERTIFY THAT THE PROPOSED SUBDIVISION, TRAILS AT CROWFOOT, IS DESIGNED IN ACCORDANCE WITH THE TOWN OF PARKER SIGHT DISTANCE CRITERIA AND WITH AASHTO POLICY ON GEOMETRIC DESIGN OF HIGHWAY & STREETS.

BRIAN P WILSON, CO. P.E.0050067 \_\_\_\_\_ DATE \_\_\_\_\_

**BENCHMARK**  
DOUGLAS COUNTY CONTROL POINT KNOWN AS 1.069032, BEING A 3-1/4" ALUMINUM CAP, BEING LOCATED IN THE SOUTHWEST QUARTER OF SECTION 33, TOWNSHIP 6 SOUTH, RANGE 66 WEST OF THE SIXTH PRINCIPAL MERIDIAN, HAVING A PUBLISHED ELEVATION OF 1799.2870 METERS (5903.13 FEET) NAVD '88 DATUM.

**BASIS OF BEARINGS:**  
THE EAST LINE OF THE NORTHEAST QUARTER OF SAID SECTION 9 BEING MONUMENTED AT THE NORTHEAST CORNER OF SAID SECTION 9 BY A 3-1/4" ALUMINUM CAP STAMPED LS 23053 AND AT THE EAST QUARTER CORNER OF SAID SECTION 9 BY A 2-1/2" ALUMINUM CAP STAMPED LS 6935 BEING CONSIDERED TO BEAR SOUTH 00°15'06" EAST, 2648.70 FEET.

PREPARED UNDER THE SUPERVISION OF

BRIAN P. WILSON  
COLORADO P.E. 0050067

THE TOWN OF PARKER REVIEW CONSTITUTES GENERAL COMPLIANCE WITH THE TOWN'S STANDARDS AND APPROVED VARIANCES. SUBJECT TO THESE PLANS BEING STAMPED, SIGNED, AND DATED BY THE PROFESSIONAL ENGINEER OF RECORD. REVIEW BY THE TOWN DOES NOT CONSTITUTE APPROVAL OF THE PLAN DESIGN OR ACCURACY AND CORRECTNESS OF ENGINEERING CALCULATIONS. ERRORS IN THE DESIGN OR CALCULATIONS REMAIN THE RESPONSIBILITY OF THE REGISTERED PROFESSIONAL ENGINEER WHOSE STAMP AND SIGNATURE ARE AFFIXED TO THIS DOCUMENT.

THIS REVIEW DOES NOT CONSTITUTE APPROVAL OF ANY PRIVATE ON-SITE IMPROVEMENTS WHICH MAY BE SHOWN. CONSTRUCTION CANNOT COMMENCE UNTIL ALL REQUIRED DRAINAGE/TRAFFIC REPORT(S), FINAL DEVELOPMENT PLAN(S), SPECIAL REVIEW(S), GRADING PERMIT, AND/OR OTHER PERMITS ARE COMPLETE, APPROVED AND ON FILE WITH THE TOWN OF PARKER.

SHEET NUMBER	DRAWN BY:	CHECKED BY:	DATE:	SCALE:	AS SHOWN		FILE NO:	No.	Revisions	Date	Appr.	Date
					JF	JU						
1			MAY 2017		AS SHOWN	AS SHOWN	8130283701					

10333 E. Dry Creek Rd.  
Englewood, CO 80112  
Tel: (720) 482-9526  
Fax: (720) 482-9546

**ESX MANAGEMENT**  
7353 South Alton Way  
CENTENNIAL, CO 80112

**TRAILS AT CROWFOOT**  
**FILING 12 CONSTRUCTION DRAWINGS**  
COVER SHEET

N:\PROJECTS\SHS\BENCH\ENGINEERING\SHEET SET\TRAILS AT CROWFOOT\TOWN OF PARKER\FILING 12 COVER.DWG, CDDVA, 8/23/2017 5:09 PM

CALL 811  
TWO WORKING DAYS  
**BEFORE YOU DIG**  
**UNCC** 1-800-922-1987  
UTILITY NOTIFICATION CENTER OF COLORADO

**CONSTRUCTION NOTES:**

- ALL MATERIALS AND CONSTRUCTION SHALL BE IN CONFORMANCE WITH THE LATEST EDITION OF THE COLORADO DEPARTMENT OF TRANSPORTATION STANDARD SPECIFICATIONS FOR ROAD AND BRIDGE CONSTRUCTION, THE LATEST EDITION FOR THE TOWN OF PARKER ROADWAY DESIGN AND CONSTRUCTION CRITERIA MANUAL, AND THE TOWN OF PARKER STORM DRAINAGE AND ENVIRONMENTAL CRITERIA MANUAL.
- ALL MATERIALS AND WORKMANSHIP SHALL BE SUBJECT TO INSPECTION BY THE TOWN OF PARKER PUBLIC WORKS DEPARTMENT. THE TOWN RESERVES THE RIGHT TO ACCEPT OR REJECT ANY SUCH MATERIALS AND WORKMANSHIP THAT DOES NOT CONFORM TO ITS STANDARDS AND SPECIFICATIONS.
- A PRECONSTRUCTION MEETING SHALL BE SCHEDULED A MINIMUM OF 48 HOURS AND A MAXIMUM OF 96 HOURS PRIOR TO THE START OF A CONSTRUCTION. A PRECONSTRUCTION MEETING WILL NOT BE SCHEDULED UNTIL THE GRADING PERMIT AND ALL OTHER NECESSARY PERMITS HAVE BEEN OBTAINED.
- A DEVELOPMENT REVIEW ENGINEER SHALL BE CONTACTED A MINIMUM OF 24 HOURS PRIOR TO A NECESSARY INSPECTION. IF A DEVELOPMENT REVIEW ENGINEER IS NOT AVAILABLE AFTER PROPER NOTICE OF CONSTRUCTION ACTIVITY HAS BEEN PROVIDED, THE PERMITTEE MAY COMMENCE WORK IN THE DEVELOPMENT REVIEW ENGINEER'S ABSENCE. HOWEVER, TOWN OF PARKER RESERVES THE RIGHT TO REJECT THE IMPROVEMENT IF SUBSEQUENT TESTING REVEALS AN IMPROPER INSTALLATION.
- LOCATION OF EXISTING UTILITIES SHALL BE VERIFIED BY THE CONTRACTOR PRIOR TO ACTUAL CONSTRUCTION. FOR INFORMATION CONTACT: DENVER INTER-UTILITY GROUP, 303-534-6700 OR 1-800-922-1987. THE CONTRACTOR SHALL FIELD VERIFY SIZE AND HORIZONTAL AND VERTICAL LOCATIONS OF EXISTING FACILITIES PRIOR TO CONSTRUCTION, AND NOTIFY THE ENGINEER OF ANY DISCREPANCIES.
- THE CONTRACTOR SHALL HAVE ONE (1) SIGNED COPY OF THE PLANS, APPROVED BY THE TOWN OF PARKER PUBLIC WORKS DIRECTOR, AND ONE (1) COPY OF THE ROADWAY DESIGN AND CONSTRUCTION CRITERIA AT THE JOB SITE AT ALL TIMES.
- ALL PROPOSED STREET CUTS TO EXISTING PAVEMENTS FOR UTILITIES, STORM SEWER OR FOR OTHER PURPOSES ARE LISTED AND REFERENCED BELOW:  
EXAMPLES: WATER TIE-IN SHEET 3 STORM SEWER CONNECTION SHEET 6
- A PLAN FOR TRAFFIC CONTROL DURING CONSTRUCTION SHALL BE SUBMITTED TO THE TOWN OF PARKER FOR ACCEPTANCE WITH THE RIGHT-OF-WAY PERMIT USE APPLICATION. A PERMIT WILL NOT BE ISSUED WITHOUT AN APPROVED TRAFFIC CONTROL PLAN FOR USE DURING CONSTRUCTION.
- ALL TRENCHES SHALL BE ADEQUATELY SUPPORTED AND THE SAFETY OF WORKERS PROVIDED FOR AS REQUIRED BY THE MOST RECENT OCCUPATIONAL SAFETY AND HEALTH ADMINISTRATION (OSHA) "SAFETY AND HEALTH REGULATIONS FOR CONSTRUCTION."
- COMPACTION OF ALL TRENCHES MUST BE ATTAINED AND COMPACTION TEST RESULTS SUBMITTED TO THE DEVELOPMENT REVIEW ENGINEER IN PRELIMINARY FORM PRIOR TO PAVING AND IN FINAL FORM PRIOR TO PROBATIONARY ACCEPTANCE.
- THE CONTRACTOR IS RESPONSIBLE FOR IMPLEMENTING AND MAINTAINING EROSION AND SEDIMENT CONTROL MEASURES AT ALL TIMES DURING CONSTRUCTION. THE PLAN MAY BE MODIFIED AS FIELD CONDITIONS WARRANT WITH APPROVAL FROM THE TOWN OF PARKER PUBLIC WORKS DEPARTMENT.
- THE CONTRACTOR SHALL PROVIDE, ERECT AND MAINTAIN PROPER TRAFFIC CONTROL DEVICES UNTIL THE SITE IS OPEN TO TRAFFIC. THE CONTRACTOR SHALL SUBMIT A TRAFFIC CONTROL PLAN TO THE TOWN OF PARKER PUBLIC WORKS DEPARTMENT FOR APPROVAL PRIOR TO CONSTRUCTION.
- PLANS ARE APPROVED FOR A PERIOD OF 1 (ONE) YEAR FROM THE DATE SHOWN ON THE TOWN OF PARKER SIGNATURE BLOCK. PLANS SHALL BE RESUBMITTED TO THE TOWN FOR APPROVAL AFTER 1 YEAR. THE COST OF THE PLAN RE-REVIEW AND RE-ACCEPTANCE WILL BE CHARGED BACK TO THE DEVELOPER INCLUDING ALL TIME AND EXPENSES OF THE TOWN OF PARKER PUBLIC WORKS DEPARTMENT.
- REPAIR OF ANY DAMAGE TO EXISTING IMPROVEMENTS OR LANDSCAPING IS THE RESPONSIBILITY OF THE CONTRACTOR.
- ALL DAMAGED EXISTING CURB, GUTTER, AND SIDEWALK SHALL BE REPAIRED PRIOR TO ACCEPTANCE OF COMPLETED IMPROVEMENTS.
- ALL CONSTRUCTION ACTIVITIES MUST COMPLY WITH THE STATE OF COLORADO PERMITTING PROCESS FOR "STORMWATER DISCHARGES ASSOCIATED WITH CONSTRUCTION ACTIVITY." FOR INFORMATION, PLEASE CONTACT COLORADO DEPARTMENT OF HEALTH, WATER QUALITY CONTROL DIVISION, WQCD-PE-B2, 4300 CHERRY DRIVE SOUTH, DENVER, COLORADO 80222-1530. ATTENTION: PERMITS AND ENFORCEMENT SECTION. PHONE (303) 692-3500.
- IF DEWATERING IS REQUIRED, A STATE CONSTRUCTION DEWATERING DISCHARGE PERMIT IS REQUIRED FOR DISCHARGES TO A STORM SEWER, CHANNEL, IRRIGATION DITCH, ANY STREET THAT IS TRIBUTARY TO THE AFOREMENTIONED FACILITIES, OR ANY WATER OF THE UNITED STATES.
- ALL REFERENCES TO BOOKS, PAGES, MAPS, AND RECEPTION NUMBER ARE PUBLIC DOCUMENTS ON FILE WITH THE COUNTY CLERK AND RECORDER'S OFFICE.

**ROADWAY NOTES:**

- PAVING SHALL NOT COMMENCE UNTIL A SOILS REPORT AND PAVEMENT DESIGN IS APPROVED BY THE ENGINEERING DIVISION AND SUBGRADE COMPACTION TESTS ARE SUBMITTED TO AND APPROVED BY THE DEVELOPMENT REVIEW ENGINEER.
- STANDARD TOWN OF PARKER HANDICAP RAMPS ARE TO BE CONSTRUCTED AT ALL CURB RETURNS AND AT ALL "T" INTERSECTIONS.
- ALL STATIONING IS BASED ON CENTERLINE OF ROADWAYS UNLESS OTHERWISE NOTED.
- ALL ELEVATIONS ARE ON USGS DATUM WITH DATE, RANGE POINT OR MONUMENT SHALL BE SHOWN ON THE CONSTRUCTION PLANS.
- EXCEPT WHERE OTHERWISE PROVIDED FOR IN THESE PLANS AND SPECIFICATIONS, THE COLORADO DEPARTMENT OF HIGHWAYS STANDARD SPECIFICATIONS FOR ROAD AND BRIDGE CONSTRUCTION, THE COLORADO DEPARTMENT OF HIGHWAYS M AND S STANDARDS, AND THE TOWN OF PARKER ROADWAY DESIGN AND CONSTRUCTION CRITERIA MANUAL, LATEST EDITION, SHALL APPLY.

**STORM DRAINAGE INFRASTRUCTURE NOTES:**

- ALL STORM DRAINAGE IMPROVEMENTS ARE SUBJECT TO COMPLIANCE WITH THE COLORADO DEPARTMENT OF TRANSPORTATION (CDOT) CURRENT EDITION OF THE STANDARD SPECIFICATIONS FOR ROAD AND BRIDGE CONSTRUCTION, M & S STANDARDS, AND ALL STANDARD SPECIAL PROVISIONS CURRENTLY USED BY CDOT, WITH THE MODIFICATIONS SET FORTH IN THE TOWN OF PARKER'S STORM DRAINAGE AND ENVIRONMENTAL CRITERIA MANUAL (SDECM), AS AMENDED.
- THE CONTRACTOR SHALL COMPLY WITH THE "COLORADO WATER QUALITY CONTROL ACT (TITLE 25, ARTICLE 8 CRS), THE "PROTECTION OF FISHING STREAMS" TITLE 33, ARTICLE 5, CRS), THE "CLEAN WATER ACT (33 USC 1344), CHERRY CREEK RESERVOIR CONTROL REGULATION NO. 72 (5 CCR 1002-72), THE REGULATION PROMULGATED, CERTIFICATION OR PERMITS ISSUES, AND THE REQUIREMENTS PRESENTED IN THE SDECM REVISION TO SECTION 107 AND THE CONSTRUCTION BMP PLAN. IN THE EVENT OF CONFLICTS BETWEEN THESE REQUIREMENTS AND WATER QUALITY CONTROL LAWS, RULES, OR REGULATIONS OF OTHER FEDERAL, OR STATE AGENCIES, THE MORE RESTRICTIVE LAWS, RULES, OR REGULATIONS SHALL APPLY.
- INSPECTIONS: CONSTRUCTION SHALL NOT BEGIN UNTIL A GRADING PERMIT HAS BEEN ISSUED FOR THE PROJECT. THE CONTRACTOR SHALL NOTIFY THE TOWN OF PARKER ENGINEERING DEPARTMENT (PUBLIC WORKS) TO SCHEDULE INSPECTIONS A MINIMUM OF 48 HOURS PRIOR TO THE CONSTRUCTION OF ALL DRAINAGE INFRASTRUCTURE (STORM SEWERS, INLETS, MANHOLES, ENERGY DISSIPATORS, RIPRAP, GROUDED BOULDERS, DETENTION POND OUTLET STRUCTURES, FOREBAYS, TRICKLE CHANNELS, ETC). FAILURE TO NOTIFY THE ENGINEERING DEPARTMENT FOR INSPECTIONS MAY RESULT IN NON-ACCEPTANCE OF THE INFRASTRUCTURE BY THE TOWN. URBAN DRAINAGE AND FLOOD CONTROL DISTRICT MUST ALSO BE NOTIFIED IN A SIMILAR MANNER FOR ALL MAINTENANCE ELIGIBLE DRAINAGE INFRASTRUCTURES (CONSULT WITH STORMWATER ENGINEERING DIVISION).
- STRUCTURAL BACKFILL (CDOT CLASS 1) SHALL BE COMPACTED TO CONFORM TO CDOT STANDARD SPECIFICATION 203.03. STRUCTURAL BACKFILL (CDOT CLASS 2) SHALL CONFORM TO CDOT STANDARD SPECIFICATION 203.07. AT THE CONTRACTOR'S OPTION, STRUCTURAL BACKFILL (SQUEEGEE) MEETING THE GRADATION REQUIREMENTS CONTAINED IN REVISION OF SECTION 206 OF THE CDOT STANDARD SPECIFICATIONS AS PRESENTED IN THE SDECM, MAY BE SUBSTITUTED FOR STRUCTURE BACKFILL (CLASS 1) OR CLASS 2) FOR BACKFILLING OF CULVERT PIPES, STORM SEWER PIPES, MANHOLES AND INLET STRUCTURES; HOWEVER, THE TOP 2 FEET BELOW SUBGRADE ELEVATION SHALL BE THE REQUIRED EMBANKMENT MATERIAL.
- ALL EXCAVATIONS SHALL MEET OSHA REQUIREMENTS.
- TESTING: PROBATIONARY ACCEPTANCE OF STORM DRAINAGE IMPROVEMENTS WILL BE CONTINGENT UPON SATISFACTORY TESTING RESULTS. IN ALL CASES WHERE TESTS INDICATE COMPACTION LESS THAN THAT REQUIRED BY TOWN SPECIFICATIONS, ADDITIONAL COMPACTION AND TESTS WILL BE REQUIRED UNTIL THE SPECIFICATIONS ARE MET. FREQUENCY OF TESTING WILL BE AS FOLLOWS: • 1 TEST FOR SUBGRADE AND 1 TEST FOR BACKFILL AT EVERY ABOVE GROUND APPURTENANCE (MANHOLES, INLETS, ETC) • 1 TEST EVERY 200 LF OF MAINLINE TRENCH EVERY 1 FOOT OF BACKFILL LIFT AND WITHIN 1 FOOT FROM ALL STRUCTURES.
- ALLOWABLE STORM SEWER CONDUIT MATERIAL WITHIN THE TOWN OF PARKER SHALL BE LIMITED TO REINFORCED CONCRETE PIPE (RCP) CONFORMING TO CDOT STANDARD SPECIFICATION 706.02.
- ALL RCP JOINTS SHALL BE MANUFACTURED IN ACCORDANCE WITH ASTM C443. RUBBER GASKETS SHALL BE USED ON ALL PIPE JOINTS CONFORMING TO ASTM C443. ALL RCP SECTIONS SHALL BE JOINED IN SUCH A MANNER THAT THE ENDS ARE FULLY ENTERED AND THE INNER SURFACES ARE REASONABLY FLUSH. AVERAGE JOINT GAP THAT EXCEEDS 1/8 INCH SHALL BE FILLED WITH AN APPROVED FLEXIBLE PLASTIC SEALANT.
- JOINT RESTRAINTS AND TOE-WALLS, CONFORMING TO CDOT M&S STANDARD PLAN NO. M-601-11 SHALL BE USED ON ALL RCP FLARED END SECTION OUTFALLS.
- EPOXY COATED REBAR SHALL BE USED AS REINFORCING STEEL ON ALL STORM INLETS. REFERENCE CDOT M&S STANDARD PLAN NO. M-604-10, 11, 12, AND 13.
- CDOT CLASS D CONCRETE SHALL BE USED FOR ALL CONCRETE DRAINAGE STRUCTURES.
- PRE-CAST INLETS AND MANHOLE BASES SHALL NOT BE USED WITHIN THE TOWN OF PARKER RIGHT-OF-WAY, WITH THE EXCEPTION OF CDOT TYPE C AND D INLETS.
- TWO- (2) MANHOLE ACCESS POINTS ARE REQUIRED ON ALL TYPE "R" CURB INLETS GREATER THAN OR EQUAL TO TEN (10) FEET IN LENGTH AS PRESENTED IN CDOT M&S STANDARD PLAN NO. M-604-12.
- ALL GROUING (BOULDERS, RIPRAP) SHALL BE IN ACCORDANCE WITH THE REVISION OF SECTION 506 OF THE CDOT STANDARD SPECIFICATIONS AS PRESENTED IN THE SDECM.
- ALL BOULDERS AND RIPRAP SHALL BE SELECTED AND PLACED IN ACCORDANCE WITH THE REVISION OF SECTION 506 OF THE CDOT STANDARD SPECIFICATIONS AS PRESENTED IN THE SDECM.
- CONTRACTOR SHALL REFER TO THE TOWN OF PARKER'S CONSTRUCTION BEST MANAGEMENT PRACTICES DETAILS AND NOTES FOR ALL REQUIREMENTS RELATING TO RE-VEGETATION, SEDIMENT AND EROSION CONTROL REQUIREMENTS FOR CONSTRUCTION ACTIVITIES.

**SIGNAGE AND STRIPING NOTES:**

- ALL TRAFFIC CONTROL DEVICES SHALL CONFORM TO THE MOST RECENT VERSION OF THE FEDERAL MANUAL ON UNIFORM TRAFFIC CONTROL DEVICES (MUTCD), COLORADO SUPPLEMENTAL MUTCD, AND THE TOWN OF PARKER ROADWAY DESIGN AND CONSTRUCTION CRITERIA MANUAL. FURTHER SPECIFICATIONS AND ILLUSTRATIONS ARE LOCATED IN THE COLORADO DEPARTMENT OF TRANSPORTATION (CDOT) M AND S STANDARDS.
- A FIELD INSPECTION OF LOCATION AND INSTALLATION OF ALL SIGNS AND MARKINGS SHALL BE PERFORMED BY THE TOWN OF PARKER.
- THE CONTRACTOR INSTALLING SIGNS SHALL BE RESPONSIBLE FOR THE LOCATING AND PROTECTING OF ALL UNDERGROUND UTILITIES.
- TYPE III (LIGHTED) BARRICADES SHALL BE SET AT THE ENDS OF ROADWAYS SEPARATING FINISHED (AND/OR ACCEPTED) AND UNFINISHED CONSTRUCTION AREAS AND SHALL BE MAINTAINED BY THE CONTRACTOR/DEVELOPER. A "ROAD CLOSED AHEAD" AND A "TO BE EXTENDED" WARNING SIGN SHALL BE INSTALLED APPROPRIATELY IN ADVANCE OF THE TYPE III BARRICADES.
- SPECIAL CARE SHALL BE TAKEN IN SIGN LOCATIONS TO ENSURE AN UNOBSTRUCTED VIEW OF EACH SIGN.
- WHERE STOP SIGN CONTROL IS APPROPRIATE, 36 INCH STOP SIGNS SHALL BE USED FOR APPROACHES TO ANY ROADWAY THAT IS CLASSIFIED AS A COLLECTOR OR GREATER.
- A 7 FOOT MINIMUM POST LENGTH SHALL BE MAINTAINED FROM THE BOTTOM OF THE SIGN PANEL TO THE GROUND. THIS REQUIREMENT FOR VERTICAL CLEARANCE IS FOR ALL SIGNS.
- DELINEATION OF ROADWAYS SHALL BE AS SPECIFIED IN THE COLORADO DEPARTMENT OF TRANSPORTATION M AND S STANDARDS.
- RAISED MEDIAN ISLAND NOSES SHALL HAVE R4-7 SIGNS AT EACH END AND A 4"x12" HIGH INTENSITY YELLOW SIGN BLANK LOCATED MIDWAY BETWEEN THE R4-7 SIGN AND FINISHED GRADE ON EACH POST.
- SIGNAGE AND STRIPING HAS BEEN DETERMINED BY INFORMATION AVAILABLE AT THE TIME OF REVIEW. PRIOR TO THE INITIATION OF ANY WARRANTY PERIOD, THE TOWN OF PARKER RESERVES THE RIGHT TO REQUIRE MODIFICATIONS TO EXISTING, OR INSTALLATION OF, ADDITIONAL SIGNAGE AND/OR PAVEMENT MARKING IF IT IS DETERMINED THAT CONDITIONS WARRANT SUCH MODIFICATION ACCORDING TO THE MUTCD OR THE CDOT M AND S STANDARDS. ALL SIGNAGE AND STRIPING SHALL FALL UNDER THE REQUIREMENTS OF THE TWO YEAR WARRANTY PERIOD FOR NEW CONSTRUCTION. ADDITIONALLY, ALL PAVEMENT MARKINGS SHALL NOT LIFT OR PEEL DURING THE FIRST YEAR AFTER INSTALLATION.
- DIAMOND GRADE MATERIAL SHALL BE USED ON ALL STOP SIGNS AND OVERHEAD SIGNS. ALL OTHER ROADSIDE TRAFFIC CONTROL DEVICES SHALL USE HIGH INTENSITY GRADE SHEETING. NO FLUORESCENT YELLOW GREEN SHEETING SHALL BE USED UNLESS SPECIFICALLY APPROVED BY THE TOWN OF PARKER.
- ALL STREET NAME SIGNS SHALL BE HIGH INTENSITY, EXTRUDED, GREEN AND WHITE BLADES. ARTERIAL AND COLLECTOR STREET NAME SIGNS SHALL BE 9 INCH BLADES AND HAVE MIXED CASE LETTERING. LOCAL STREET NAME SIGNS SHALL BE 6 INCHES BLADES WITH MIXED CASE LETTERING.
- ALL LAYOUTS FOR INTERNALLY ILLUMINATED STREET NAME SIGNS SHALL BE SUBMITTED TO THE TOWN FOR REVIEW AND APPROVAL PRIOR TO FABRICATION.
- ALL REMOVED SIGNS SHALL BE RETURNED TO THE TOWN OF PARKER.
- CROSSWALKS: SHALL BE CONSTRUCTED USING PREFORMED THERMO-PLASTIC OR AN APPROVED EQUAL. SHALL BE LONGITUDINAL 2 FEET BY 10 FEET (CONTINENTAL) TYPE OR OTHER APPROVED BY THE TOWN OF PARKER. SHALL LINE UP WITH HANDICAP RAMPS. SHALL BE CENTERED WITHIN LANES AND PLACED ON LANE AND CURB LINES SO AS TO AVOID VEHICLE WHEEL PATHS.
- ALL PAVEMENT MARKING MATERIAL (INCLUDING WORDS AND SYMBOLS) SHALL BE AS FOLLOWS: FOR CONCRETE SURFACE: LONG LINE MARKINGS (CHANNELIZATION LINES, SKIPS, ETC.) SHALL BE EPOXY PAINT. OTHER PAINT MAY BE USED FOR TEMPORARY APPLICATION ONLY WHEN APPROVED BY THE TOWN OF PARKER. WORDS, SYMBOLS, AND CROSSWALKS/STOP BARS SHALL BE METHYL-MYTHACRALATE, PREFORMED THERMOPLASTIC (90 MIL), PREFORMED PLASTIC (90 MIL), INLAYED TAPE (STAMARK), OR AS SPECIFIED. (SAND OR WATER BLAST CURING COMPOUND PRIOR TO INSTALLATION OF MARKINGS.) FOR ASPHALT SURFACE: LONG LINE MARKINGS (CHANNELIZATION LINES, SKIPS, ETC.) SHALL BE EPOXY PAINT. OTHER PAINT MAY BE USED FOR TEMPORARY APPLICATION ONLY WHEN APPROVED BY THE TOWN OF PARKER. WORDS, SYMBOLS, AND CROSSWALKS/STOP BARS SHALL BE HOT APPLIED THERMOPLASTIC (90 MIL), PREFORMED PLASTIC (90 MIL), INLAYED TAPE (STAMARK), METHYL-MYTHACRALATE, OR AS SPECIFIED.
- INSPECTION AND APPROVAL OF STRIPING AND CROSSWALK LAYOUT TO BE DONE BY TOWN OF PARKER DEVELOPMENT REVIEW ENGINEER (CALL 303-840-9546) PRIOR TO APPLICATION OF FINAL STRIPING.

N:\PROJECTS\HSS\BENCHM\ENGINEERING\SHEET SET\TOWN OF PARKER\12 COVER.DWG, CDDVA, 8/23/2017 5:09 PM

CALL 811  
TWO WORKING DAYS  
BEFORE YOU DIG  
UNCC 1-800-922-1987  
UTILITY NOTIFICATION  
CENTER OF COLORADO

**BENCHMARK**  
DOUGLAS COUNTY CONTROL POINT KNOWN AS 1.069032, BEING A 3-1/4" ALUMINUM CAP, BEING LOCATED IN THE SOUTHWEST QUARTER OF SECTION 33, TOWNSHIP 6 SOUTH, RANGE 66 WEST OF THE SIXTH PRINCIPAL MERIDIAN, HAVING A PUBLISHED ELEVATION OF 1799.2870 METERS (5903.13 FEET) NAVD '88 DATUM.

**BASIS OF BEARINGS:**  
THE EAST LINE OF THE NORTHEAST QUARTER OF SAID SECTION 9 BEING MONUMENTED AT THE NORTHEAST CORNER OF SAID SECTION 9 BY A 3-1/4" ALUMINUM CAP STAMPED LS 23053 AND AT THE EAST QUARTER CORNER OF SAID SECTION 9 BY A 2-1/2" ALUMINUM CAP STAMPED LS 6935 BEING CONSIDERED TO BEAR SOUTH 00°15'06" EAST, 2648.70 FEET.

PREPARED UNDER THE SUPERVISION OF  
  
BRIAN P. WILSON  
COLORADO P.E. 0050067

THE TOWN OF PARKER REVIEW CONSTITUTES GENERAL COMPLIANCE WITH THE TOWN'S STANDARDS AND APPROVED VARIANCES. SUBJECT TO THESE PLANS BEING STAMPED, SIGN, AND DATED BY THE PROFESSIONAL ENGINEER OF RECORD. REVIEW BY THE TOWN DOES NOT CONSTITUTE APPROVAL OF THE PLAN DESIGN OR ACCURACY AND CORRECTNESS OF ENGINEERING CALCULATIONS. ERRORS IN THE DESIGN OR CALCULATIONS REMAIN THE RESPONSIBILITY OF THE REGISTERED PROFESSIONAL ENGINEER WHOSE STAMP AND SIGNATURE ARE AFFIXED TO THIS DOCUMENT.

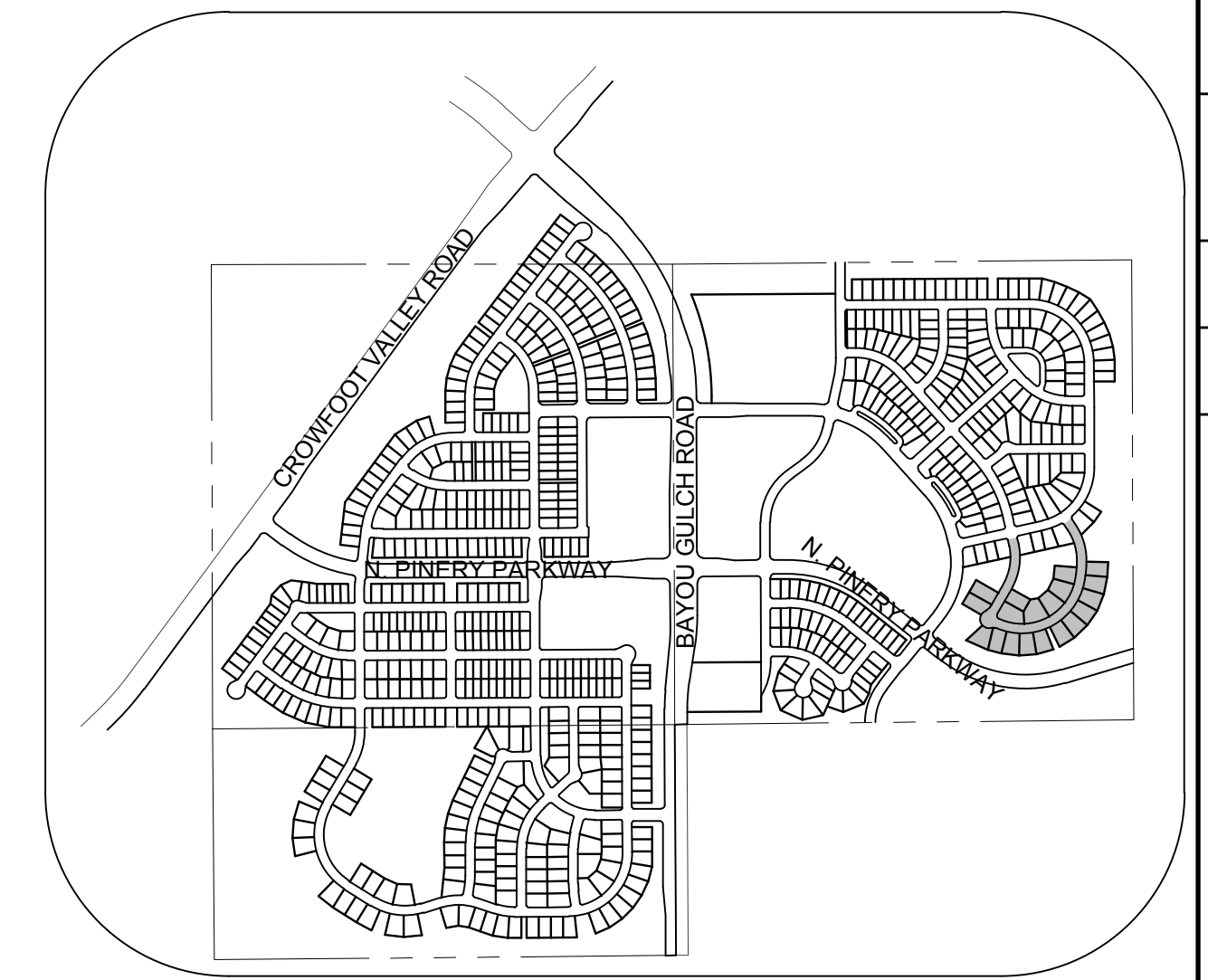
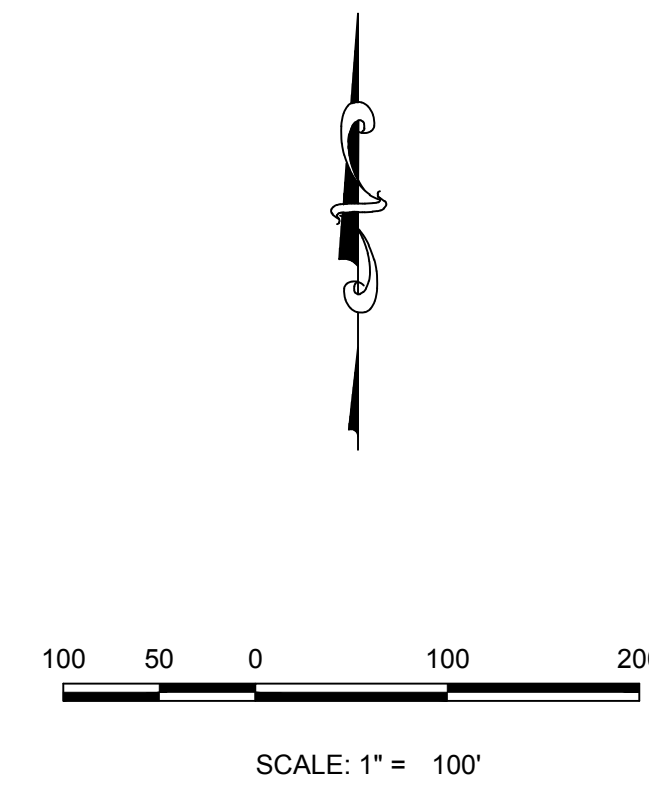
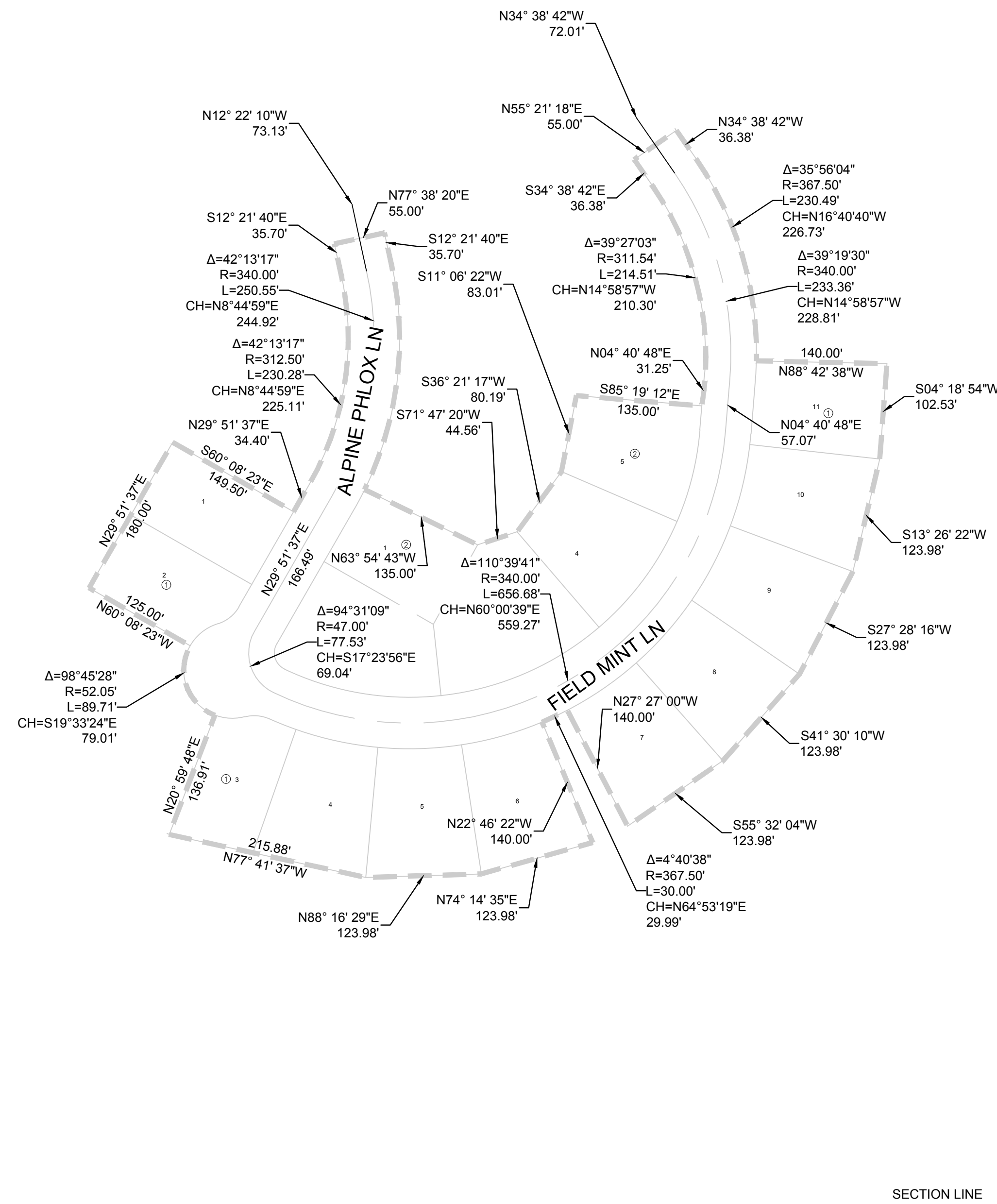
THIS REVIEW DOES NOT CONSTITUTE APPROVAL OF ANY PRIVATE ON-SITE IMPROVEMENTS WHICH MAY BE SHOWN. CONSTRUCTION CANNOT COMMENCE UNTIL ALL REQUIRED DRAINAGE/TRAFFIC REPORT(S), FINAL DEVELOPMENT PLAN(S), SPECIAL REVIEW(S), GRADING PERMIT, AND/OR OTHER PERMITS ARE COMPLETE, APPROVED AND ON FILE WITH THE TOWN OF PARKER.

SHEET NUMBER	2	SCALE:	AS SHOWN	FILE NO.:	8130283701
		DRAWN BY:	JF	CHECKED BY:	JU
		TRAILS AT CROWFOOT FILING 12 CONSTRUCTION DRAWINGS TOWN OF PARKER NOTES		ES&M MANAGEMENT 7353 South Alton Way CENTENNIAL, CO 80112	
		CVL CONSULTANTS		10338 E. Dry Creek Rd. Suite 110 Englewood, CO 80110 Tel: (720) 482-9526 Fax: (720) 482-9546	
				Revisions	
				No.	
				Date	
				Init.	
				Appr.	
				Date	

N:\PROJECTS\HSS\BENCH\ENGINEERING\DRAWINGS\HORIZONTAL CONTROL PLAN.DWG, CDDVA, 01/20/17 7:48 AM

**UNCC**  
UTILITY NOTIFICATION  
CENTER OF COLORADO


CALL 811  
TWO WORKING DAYS  
**BEFORE YOU DIG**  
1-800-922-1987



**KEYMAP**  
N.T.S.

No.	Revisions	Date	Init.	Appr.	Date

10333 E. Dry Creek Rd.  
Suite 410  
Englewood, CO 80151  
Tel: (720) 482-9526  
Fax: (720) 482-9546



**ESX MANAGEMENT**  
7353 South Alton Way  
CENTENNIAL, CO 80112

**TRAILS AT CROWFOOT**  
**FILING 12 CONSTRUCTION DRAWINGS**  
HORIZONTAL CONTROL PLAN

SCALE: AS SHOWN  
FILE NO: 8130283701  
DRAWN BY: TP  
CHECKED BY: JU  
DATE: SEPTEMBER 2017

SHEET NUMBER **3**

**BENCHMARK**  
DOUGLAS COUNTY CONTROL POINT KNOWN AS 1.069032, BEING A 3-1/4" ALUMINUM CAP, BEING LOCATED IN THE SOUTHWEST QUARTER OF SECTION 33, TOWNSHIP 6 SOUTH, RANGE 66 WEST OF THE SIXTH PRINCIPAL MERIDIAN, HAVING A PUBLISHED ELEVATION OF 1799.2870 METERS (5903.13 FEET) NAVD '88 DATUM.

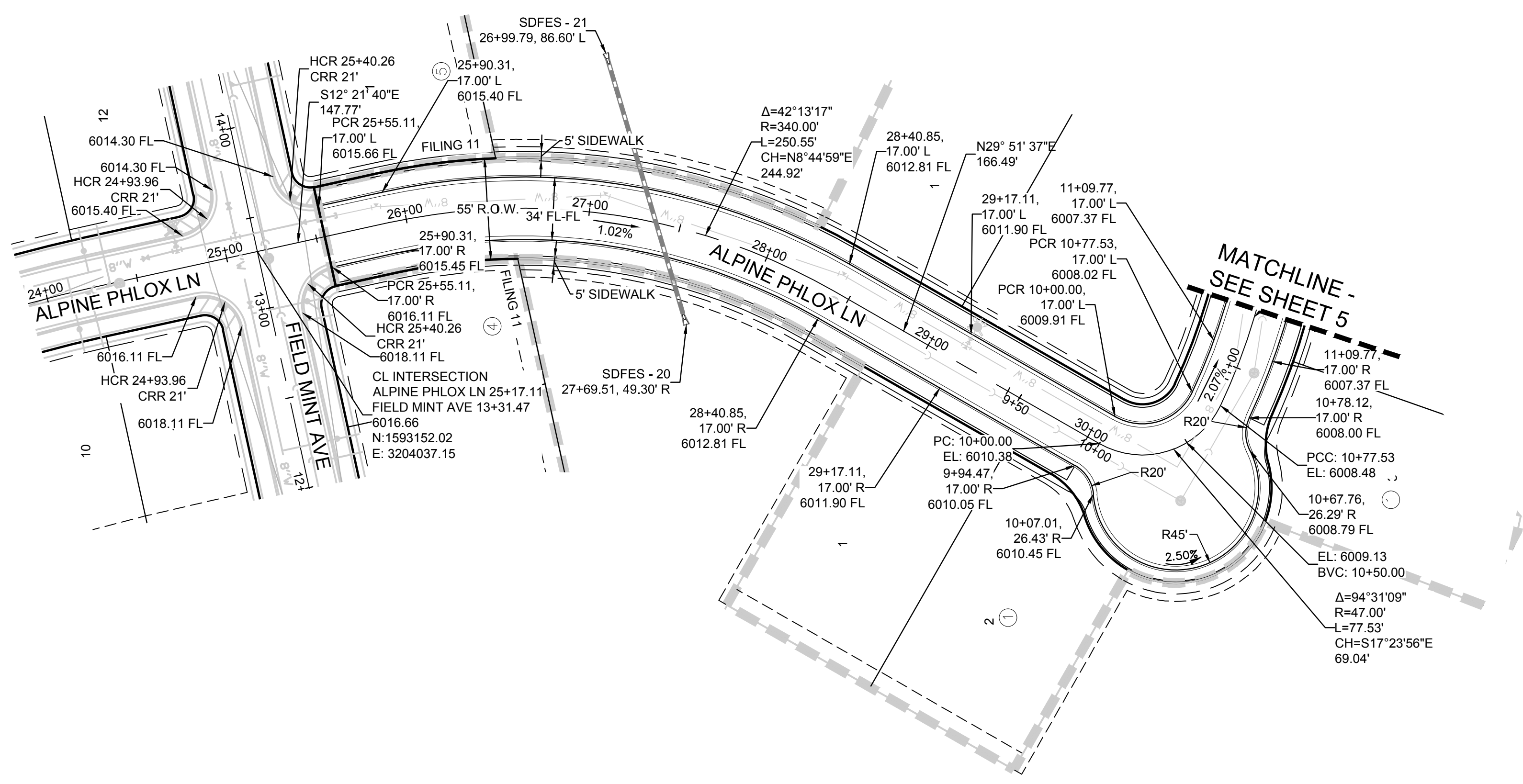
**BASIS OF BEARINGS:**  
THE EAST LINE OF THE NORTHEAST QUARTER OF SAID SECTION 9 BEING MONUMENTED AT THE NORTHEAST CORNER OF SAID SECTION 9 BY A 3-1/4" ALUMINUM CAP STAMPED LS 23053 AND AT THE EAST QUARTER CORNER OF SAID SECTION 9 BY A 2-1/2" ALUMINUM CAP STAMPED LS 6935 BEING CONSIDERED TO BEAR SOUTH 00°15'06" EAST, 2648.70 FEET.

PREPARED UNDER THE SUPERVISION OF  
  
BRIAN P. WILSON  
COLORADO P.E. 0050067

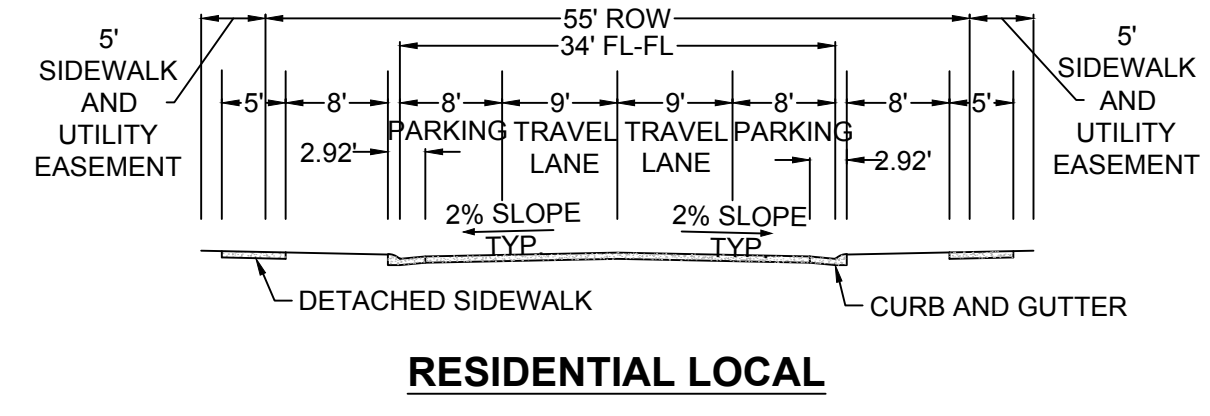
THE TOWN OF PARKER REVIEW CONSTITUTES GENERAL COMPLIANCE WITH THE TOWN'S STANDARDS AND APPROVED VARIANCES, SUBJECT TO THESE PLANS BEING STAMPED, SIGNED AND DATED BY THE PROFESSIONAL ENGINEER OF RECORD. REVIEW BY THE TOWN DOES NOT CONSTITUTE APPROVAL OF THE PLAN DESIGN OR ACCURACY AND CORRECTNESS OF ENGINEERING CALCULATIONS. ERRORS IN THE DESIGN OR CALCULATIONS REMAIN THE RESPONSIBILITY OF THE REGISTERED PROFESSIONAL ENGINEER WHOSE STAMP AND SIGNATURE ARE AFFIXED TO THIS DOCUMENT.

THIS REVIEW DOES NOT CONSTITUTE APPROVAL OF ANY PRIVATE ON-SITE IMPROVEMENTS WHICH MAY BE SHOWN. CONSTRUCTION CANNOT COMMENCE UNTIL ALL REQUIRED DRAINAGE/TRAFFIC REPORT(S), FINAL DEVELOPMENT PLAN(S), SPECIAL REVIEW(S), GRADING PERMIT, AND/OR OTHER PERMITS ARE COMPLETE, APPROVED AND ON FILE WITH THE TOWN OF PARKER.

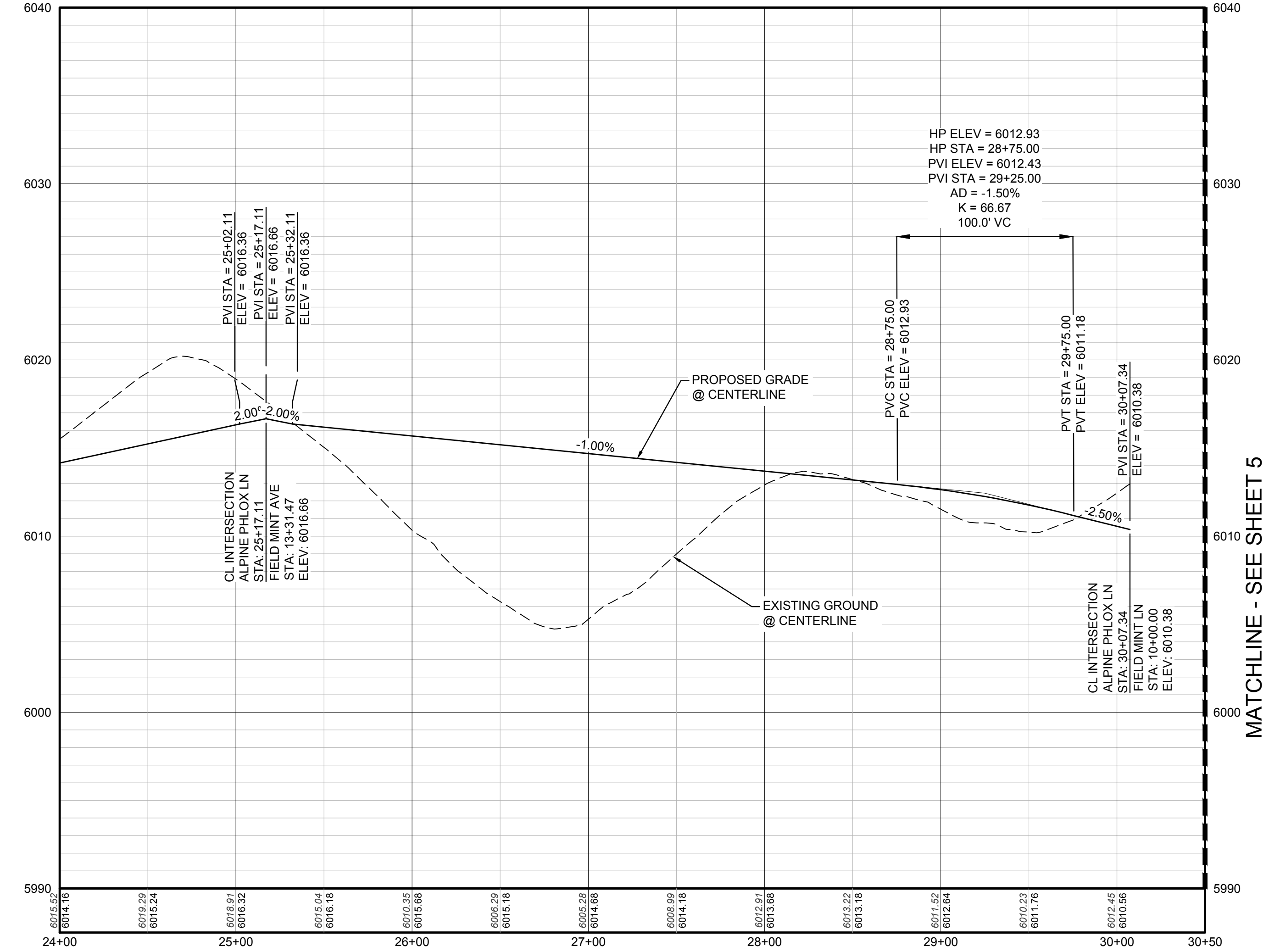
TOWN OF PARKER, DIRECTOR OF ENGINEERING \_\_\_\_\_ DATE \_\_\_\_\_



PLAN: ALPINE PHLOX LN STA: 24+00.00 TO 30+50.00  
HORIZONTAL SCALE: 1" = 50'



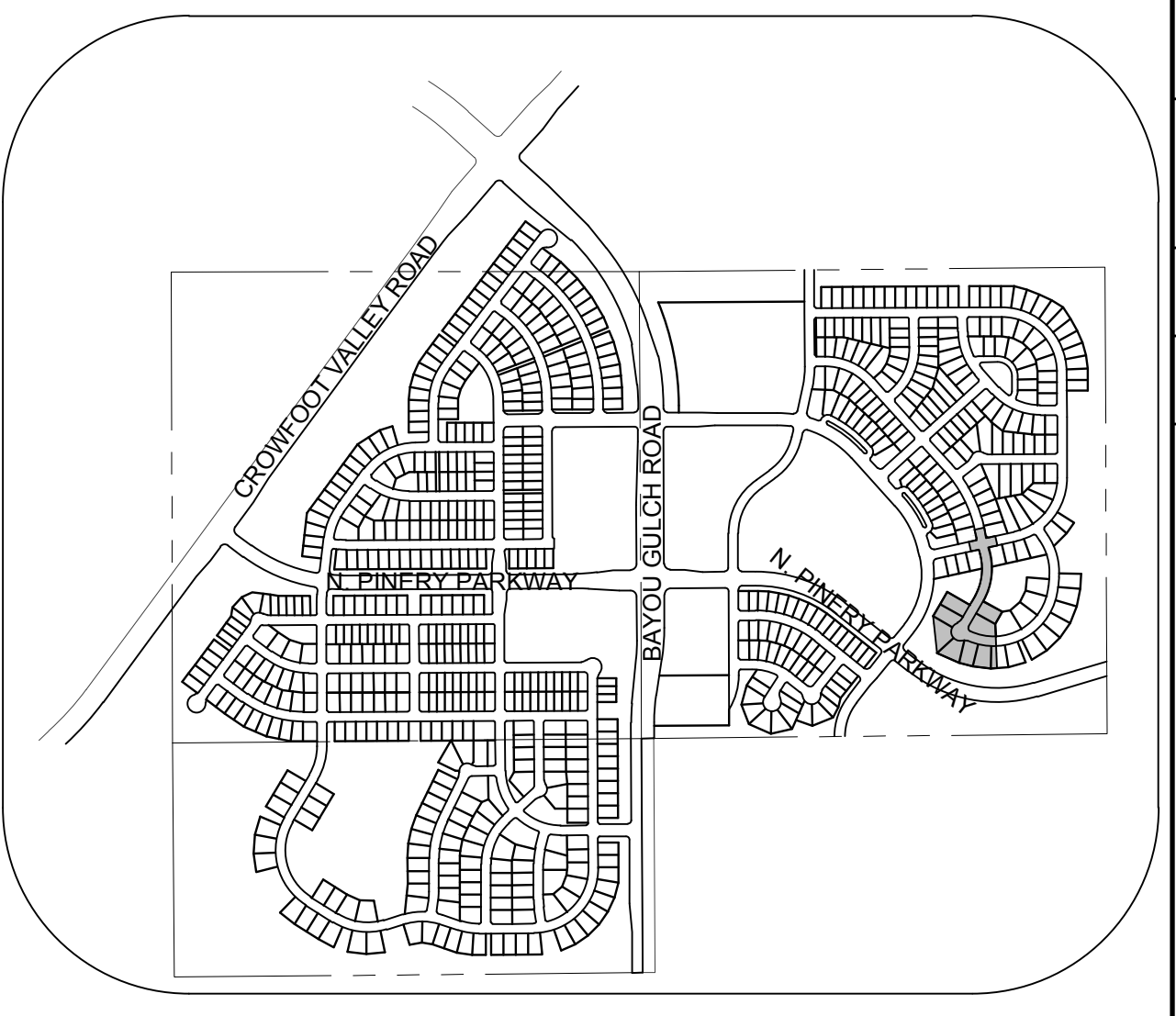
RESIDENTIAL LOCAL



PROFILE: ALPINE PHLOX LN STA: 24+00.00 TO 30+50.00  
HORIZONTAL: 1" = 50'  
VERTICAL: 1" = 5'

**BENCHMARK**  
DOUGLAS COUNTY CONTROL POINT KNOWN AS 1.069032, BEING A 3-1/4" ALUMINUM CAP, BEING LOCATED IN THE SOUTHWEST QUARTER OF SECTION 33, TOWNSHIP 6 SOUTH, RANGE 66 WEST OF THE SIXTH PRINCIPAL MERIDIAN, HAVING A PUBLISHED ELEVATION OF 1799.2870 METERS (5903.13 FEET) NAVD '88 DATUM.

**BASIS OF BEARINGS:**  
THE EAST LINE OF THE NORTHEAST QUARTER OF SAID SECTION 9 BEING MONUMENTED AT THE NORTHEAST CORNER OF SAID SECTION 9 BY A 3-1/4" ALUMINUM CAP STAMPED LS 23053 AND AT THE EAST QUARTER CORNER OF SAID SECTION 9 BY A 2-1/2" ALUMINUM CAP STAMPED LS 6935 BEING CONSIDERED TO BEAR SOUTH 00°15'06" EAST, 2648.70 FEET.



KEYMAP  
N.T.S.

LEGEND			
②	BLOCK NUMBER	△	PROPOSED RANGE POINT
Ⓐ	LOT TYPE	---	CENTERLINE
6	LOT NUMBER	---	RIGHT-OF-WAY
ⓧ	PROPOSED BUTTERFLY VALVE	---	PROPERTY LINE
Ⓜ	PROPOSED CAP WITH END OF LINE BLOWOFF	---	EDGE OF PAVEMENT
Ⓜ	PROPOSED REDUCER	→	PROPOSED DIRECTION OF FLOW
Ⓜ	PROPOSED VALVE	1.0%	PROPOSED SLOPE & DIRECTION
Ⓜ	PROPOSED FIRE HYDRANT	5615	EXISTING 5' CONTOUR
Ⓜ	PROPOSED WL FITTING WITH THRUST BLOCK	5616	EXISTING 1' CONTOUR
Ⓜ	PROPOSED FLARED END SECTION	5620	PROPOSED 5' CONTOUR
Ⓜ	PROPOSED LOW POINT BLOW-OFF	5607	PROPOSED 1' CONTOUR
Ⓜ	PROPOSED AIR VALVE	---	PROPOSED STORM DRAIN
Ⓜ	EXISTING BLOW OFF VALVE	---	PROPOSED SEWER LINE WITH MANHOLE
Ⓜ	EXISTING VALVE	---	PROPOSED SEWER LATERAL
Ⓜ	EXISTING FIRE HYDRANT	---	PROPOSED WATER LINE
Ⓜ	PROPOSED LIGHT POLE	8"W	PROPOSED WATER LATERAL W/ METER
Ⓜ	PROPOSED SIDEWALK	---	EXISTING 60" RAW WATER LINE
Ⓜ	PROPOSED SIDEWALK RAMP	---	SECTION LINE
10.00	EXISTING ELEVATION	---	FILING BOUNDARY
10.00	PROPOSED DESIGN ELEVATION	FO	EXISTING FIBER OPTIC LINE
Ⓜ	PROPOSED STORM DRAIN INLET	HV	EXISTING OVERHEAD HIGH VOLTAGE LINE
Ⓜ	PROPOSED STORM DRAIN MANHOLE	TEL	EXISTING TELEPHONE LINE

ABBREVIATIONS			
AD	ANGLE DIFFERENCE	N.T.S.	NOT TO SCALE
BVC	BEGIN VERTICAL CURVE	PL	PROPERTY LINE
BVP	BEGIN VERTICAL PROFILE	PVC	POLYVINYL CHLORIDE
CRR	CURB RETURN RADIUS	PVI	PT. OF VERTICAL INTERSECTION
EL	ELEVATION	PVT	POINT OF VERTICAL TANGENT
EP	EDGE OF PAVEMENT	RCBC	REINFORCED CONCRETE BOX CULVERT
EVC	END VERTICAL CURVE	RCP	REINFORCED CONCRETE PIPE
EVP	END VERTICAL PROFILE	ROW	RIGHT OF WAY
FG	FINISHED GROUND	SD	STORM DRAIN
FL	FLOW LINE	SL	SECTION LINE
GV	GATE VALVE	SS	SANITARY SEWER
HA	HYDRANT ASSEMBLY	STA	STATION
HCR	HANDICAP CURB RAMP	T.O.P.	TOP OF PIPE
HP	HIGH POINT	UC	UTILITY EASEMENT
INV	INVERT	VC	VERTICAL CURVE
K	CURVATURE COEFFICIENT	WL	WATER LINE
LF	LINEAR FEET	WSE	WATER SURFACE ELEVATION
MH	MANHOLE		

THE TOWN OF PARKER REVIEW CONSTITUTES GENERAL COMPLIANCE WITH THE TOWN'S STANDARDS AND APPROVED VARIANCES, SUBJECT TO THESE PLANS BEING STAMPED, SIGN, AND DATED BY THE PROFESSIONAL ENGINEER OF RECORD. REVIEW BY THE TOWN DOES NOT CONSTITUTE APPROVAL OF THE PLAN DESIGN OR ACCURACY AND CORRECTNESS OF ENGINEERING CALCULATIONS. ERRORS IN THE DESIGN OR CALCULATIONS REMAIN THE RESPONSIBILITY OF THE REGISTERED PROFESSIONAL ENGINEER WHOSE STAMP AND SIGNATURE ARE AFFIXED TO THIS DOCUMENT.

THIS REVIEW DOES NOT CONSTITUTE APPROVAL OF ANY PRIVATE ON-SITE IMPROVEMENTS WHICH MAY BE SHOWN. CONSTRUCTION CANNOT COMMENCE UNTIL ALL REQUIRED DRAINAGE/TRAFFIC REPORT(S), FINAL DEVELOPMENT PLAN(S), SPECIAL REVIEW(S), GRADING PERMIT, AND/OR OTHER PERMITS ARE COMPLETE, APPROVED AND ON FILE WITH THE TOWN OF PARKER.

PREPARED UNDER THE SUPERVISION OF  
  
BRIAN P. WILSON  
COLORADO P.E. 0050067

TOWN OF PARKER, DIRECTOR OF ENGINEERING DATE

N:\PROJECTS\SSR\BENCHMARK\ENGINEERING\SSR\SET\PROJECT\TOWN OF PARKER\STREET PLAN AND PROFILE\F13\BEBALM.WAY.DWG, CDDVA, 8/23/2017 9:40 PM

CALL 811  
TWO WORKING DAYS  
BEFORE YOU DIG  
UNCC 1-800-922-1987  
UTILITY NOTIFICATION  
CENTER OF COLORADO

SHEET NUMBER	DRAWN BY:	CHECKED BY:	DATE:	SCALE:	AS SHOWN	FILE NO:	8130283701	MAY 2017	Revisions			Date
									No.	Date	Appr.	
4	JF	JU										

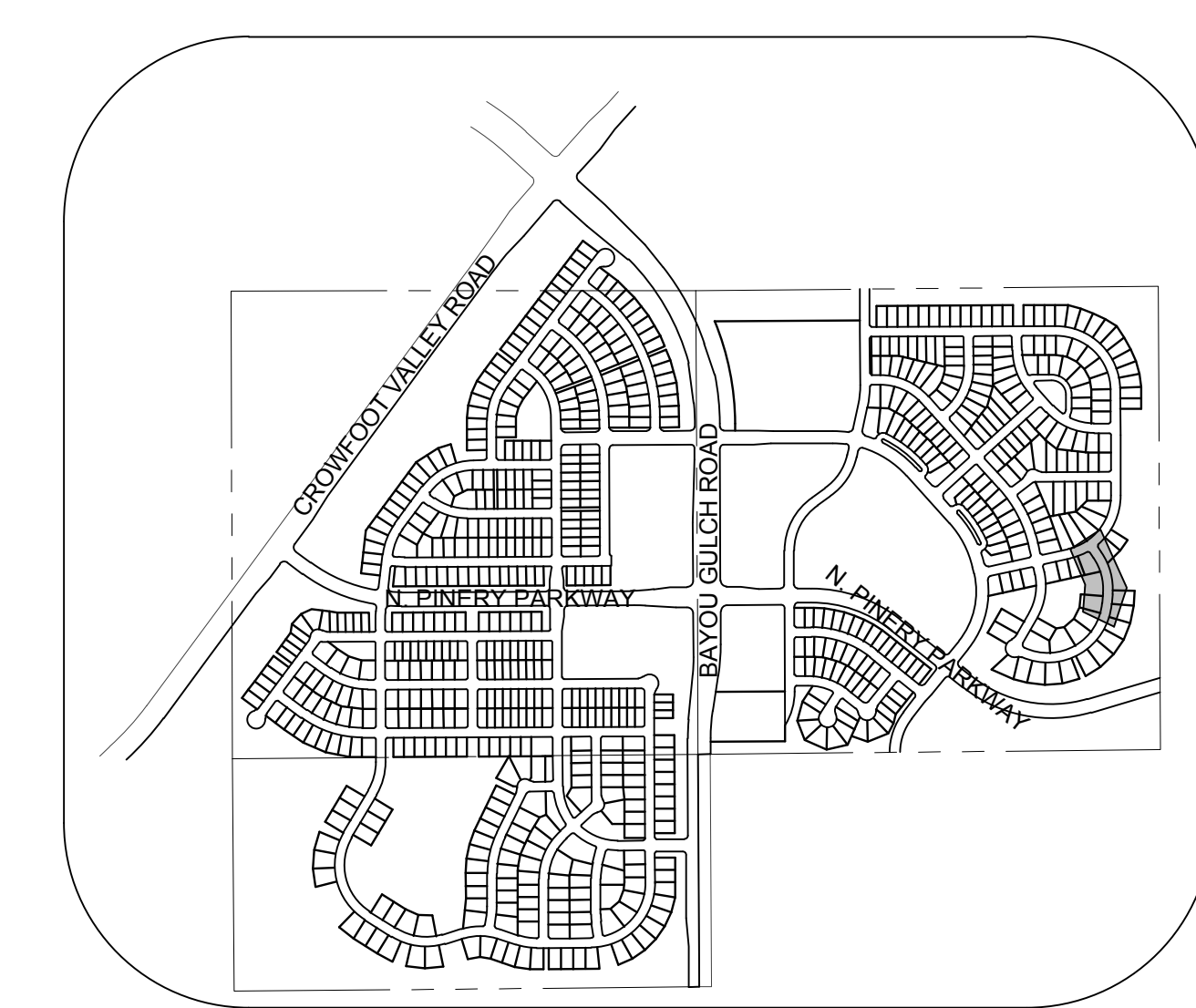
10338 E. Dry Creek Rd.  
Suite 410  
Englewood, Colorado 80110  
Tel: (720) 482-9526  
Fax: (720) 482-9548

**ESX MANAGEMENT**  
7353 South Alton Way  
CENTENNIAL, CO 80112

**CVL CONSULTANTS**

TRAILS AT CROWFOOT  
FILING 12 CONSTRUCTION DRAWINGS  
STREET PLAN & PROFILE  
ALPINE PHLOX LANE

No.	Revisions	Date	Appr.	Date



**KEYMAP**  
N.T.S.  
**LEGEND**

	BLOCK NUMBER		PROPOSED RANGE POINT
	LOT TYPE		CENTERLINE
	LOT NUMBER		RIGHT-OF-WAY
	PROPOSED BUTTERFLY VALVE		PROPERTY LINE
	PROPOSED CAP WITH END OF LINE BLOWOFF		EDGE OF PAVEMENT
	PROPOSED REDUCER		PROPOSED DIRECTION OF FLOW
	PROPOSED VALVE		PROPOSED SLOPE & DIRECTION
	PROPOSED FIRE HYDRANT		EXISTING 5' CONTOUR
	PROPOSED WL FITTING WITH THRUST BLOCK		EXISTING 1' CONTOUR
	PROPOSED FLARED END SECTION		PROPOSED 5' CONTOUR
	PROPOSED LOW POINT BLOW-OFF		PROPOSED 1' CONTOUR
	PROPOSED AIR VALVE		PROPOSED STORM DRAIN
	EXISTING BLOW OFF VALVE		PROPOSED SEWER LINE WITH MANHOLE
	EXISTING VALVE		PROPOSED SEWER LATERAL
	EXISTING FIRE HYDRANT		PROPOSED WATER LINE
	PROPOSED LIGHT POLE		PROPOSED WATER LATERAL W/ METER
	PROPOSED SIDEWALK		EXISTING 60" RAW WATER LINE
	PROPOSED SIDEWALK RAMP		SECTION LINE
	EXISTING ELEVATION		FILING BOUNDARY
	PROPOSED DESIGN ELEVATION		EXISTING FIBER OPTIC LINE
	PROPOSED STORM DRAIN INLET		EXISTING OVERHEAD HIGH VOLTAGE LINE
	PROPOSED STORM DRAIN MANHOLE		EXISTING TELEPHONE LINE

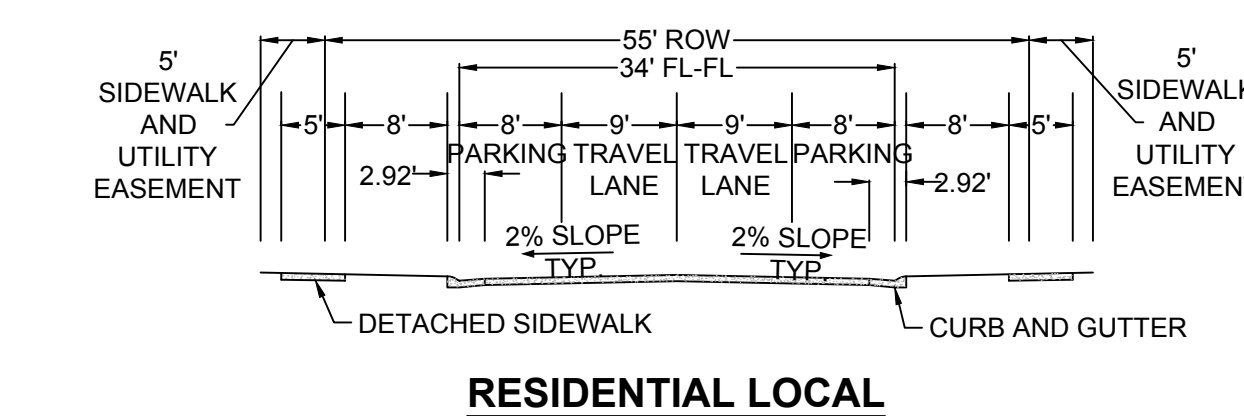
**ABBREVIATIONS**

AD	ANGLE DIFFERENCE	N.T.S.	NOT TO SCALE
BVC	BEGIN VERTICAL CURVE	PL	PROPERTY LINE
BVP	BEGIN VERTICAL PROFILE	PVC	POLYVINYL CHLORIDE
CRR	CURB RETURN RADIUS	PVI	PT. OF VERTICAL INTERSECTION
EL	ELEVATION	PVT	POINT OF VERTICAL TANGENT
EP	EDGE OF PAVEMENT	RCBC	REINFORCED CONCRETE BOX CULVERT
EVC	END VERTICAL CURVE	RCP	REINFORCED CONCRETE PIPE
EVP	END VERTICAL PROFILE	ROW	RIGHT OF WAY
FG	FINISHED GROUND	SD	STORM DRAIN
FL	FLOW LINE	SL	SECTION LINE
GV	GATE VALVE	SS	SANITARY SEWER
HA	HYDRANT ASSEMBLY	STA	STATION
HCR	HANDICAP CURB RAMP	T.O.P.	TOP OF PIPE
HP	HIGH POINT	UE	UTILITY EASEMENT
INV	INVERT	VC	VERTICAL CURVE
K	CURVATURE COEFFICIENT	WL	WATER LINE
LF	LINEAR FEET	WSE	WATER SURFACE ELEVATION
MH	MANHOLE		

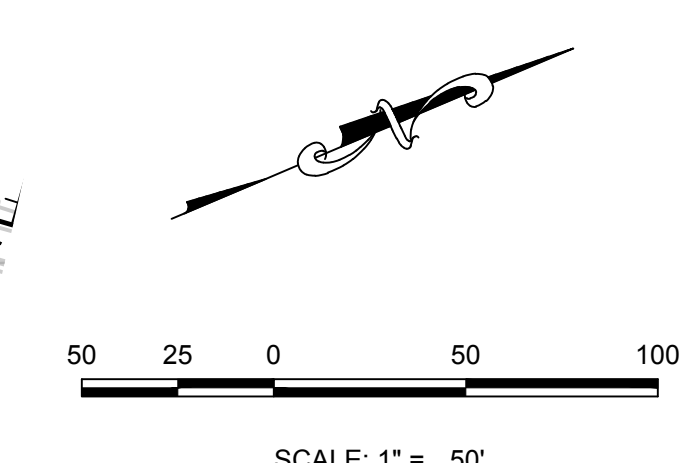
THE TOWN OF PARKER REVIEW CONSTITUTES GENERAL COMPLIANCE WITH THE TOWN'S STANDARDS AND APPROVED VARIANCES, SUBJECT TO THESE PLANS BEING STAMPED, SIGN, AND DATED BY THE PROFESSIONAL ENGINEER OF RECORD. REVIEW BY THE TOWN DOES NOT CONSTITUTE APPROVAL OF THE PLAN DESIGN OR ACCURACY AND CORRECTNESS OF ENGINEERING CALCULATIONS. ERRORS IN THE DESIGN OR CALCULATIONS REMAIN THE RESPONSIBILITY OF THE REGISTERED PROFESSIONAL ENGINEER WHOSE STAMP AND SIGNATURE ARE AFFIXED TO THIS DOCUMENT.

THIS REVIEW DOES NOT CONSTITUTE APPROVAL OF ANY PRIVATE ON-SITE IMPROVEMENTS WHICH MAY BE SHOWN. CONSTRUCTION CANNOT COMMENCE UNTIL ALL REQUIRED DRAINAGE/TRAFFIC REPORT(S), FINAL DEVELOPMENT PLAN(S), SPECIAL REVIEW(S), GRADING PERMIT, AND/OR OTHER PERMITS ARE COMPLETE, APPROVED AND ON FILE WITH THE TOWN OF PARKER.

TOWN OF PARKER, DIRECTOR OF ENGINEERING \_\_\_\_\_ DATE \_\_\_\_\_

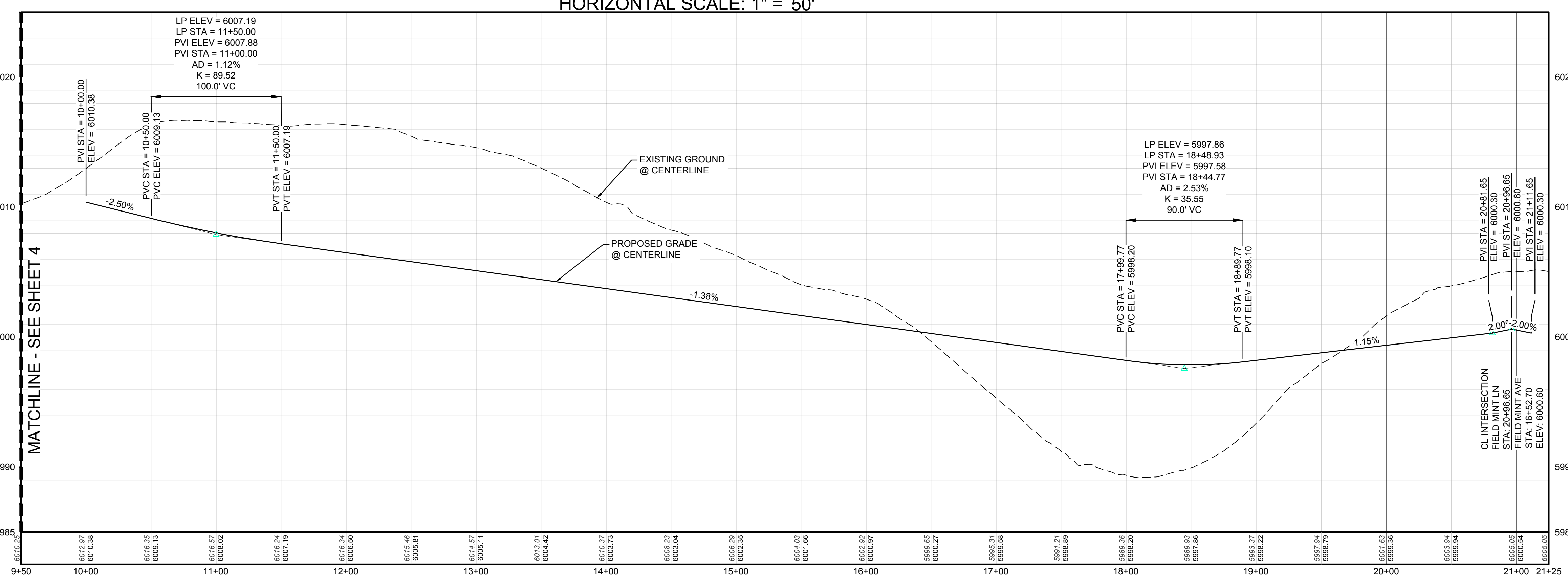


**RESIDENTIAL LOCAL**



SCALE: 1" = 50'

**PLAN: FIELD MINT LN STA: 9+50.00 TO 21+25.00**  
HORIZONTAL SCALE: 1" = 50'



**PROFILE: FIELD MINT LN STA: 9+50.00 TO 21+25.00**  
HORIZONTAL: 1" = 50'  
VERTICAL: 1" = 5'

**BENCHMARK:**  
THE DOUGLAS COUNTY CONTROL POINT KNOWN AS 1.060032, BEING A 3-1/4" ALUMINUM CAP, BEING LOCATED IN THE SOUTHWEST QUARTER OF SECTION 33, TOWNSHIP 6 SOUTH, RANGE 66 WEST OF THE SIXTH PRINCIPAL MERIDIAN, HAVING A PUBLISHED ELEVATION OF 1799.2870 METERS (5903.13 FEET) NAVD '88 DATUM.

**BASIS OF BEARINGS:**  
THE EAST LINE OF THE NORTHEAST QUARTER OF SAID SECTION 9 BEING MONUMENTED AT THE NORTHEAST CORNER OF SAID SECTION 9 BY A 3-1/4" ALUMINUM CAP STAMPED LS 23053 AND AT THE EAST QUARTER CORNER OF SAID SECTION 9 BY A 2-1/2" ALUMINUM CAP STAMPED LS 6935 BEING CONSIDERED TO BEAR SOUTH 00°15'06" EAST, 2648.70 FEET.

PREPARED UNDER THE SUPERVISION OF  
**BRIAN P. WILSON**  
COLORADO P.E. 0050067

CALL 811  
TWO WORKING DAYS  
BEFORE YOU DIG  
**UNCC** 1-800-922-1987  
UTILITY NOTIFICATION  
CENTER OF COLORADO

SHEET NUMBER  
**5**


N:\PROJECTS\SS\BENCHM\ENGINEERING\SS\TOWN OF PARKER\STREET PLAN AND PROFILE\FIELD MINT LN DWS, CDDVA, 8/23/2017 5:40 PM

MATCHLINE - SEE SHEET 4

MATCHLINE - SEE SHEET 4

MATCHLINE - SEE SHEET 4

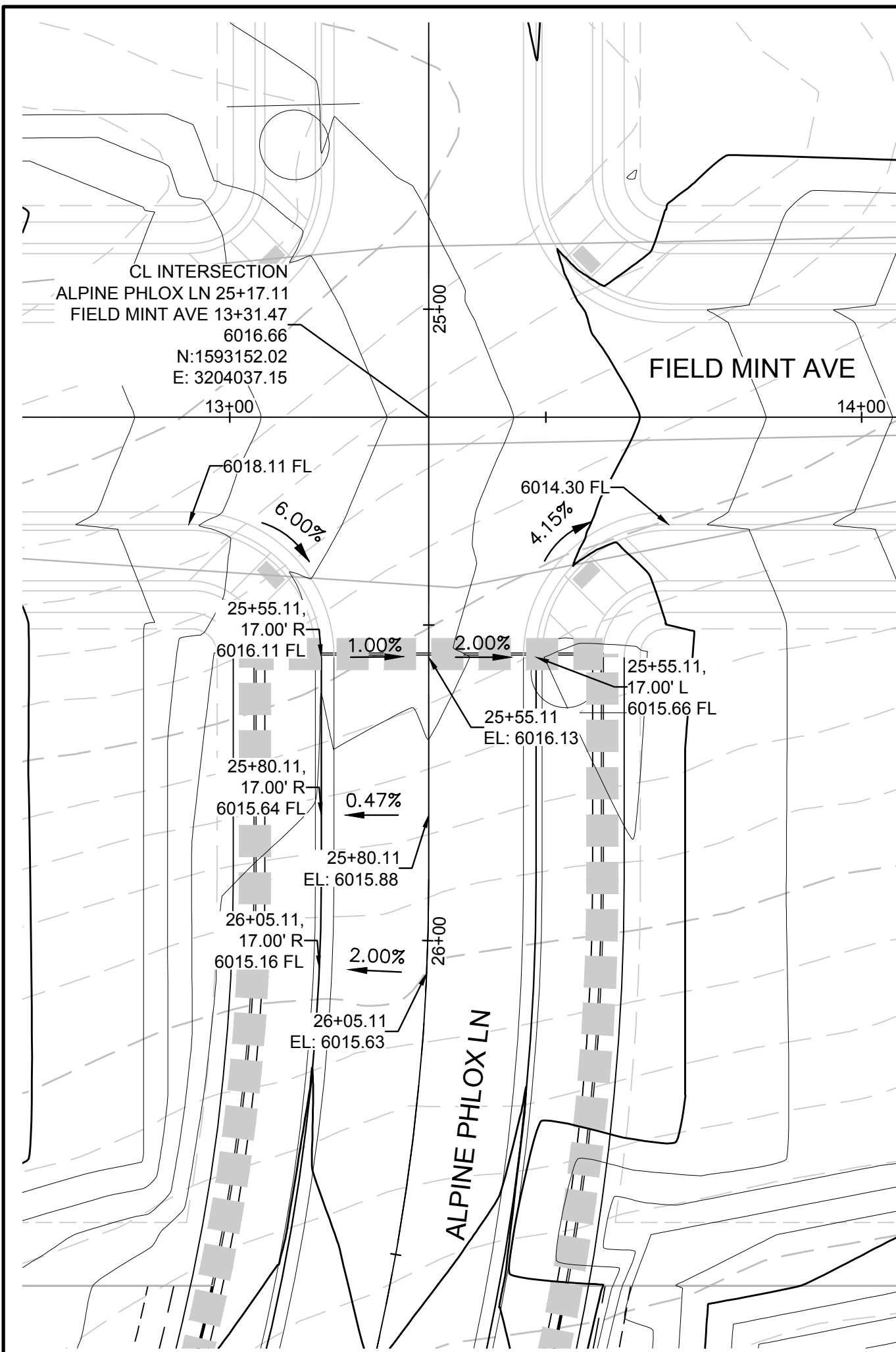
10339 E. Dry Creek Rd.  
Suite 410  
Englewood, Colorado 80150  
Tel: (720) 482-9526  
Fax: (720) 482-9548



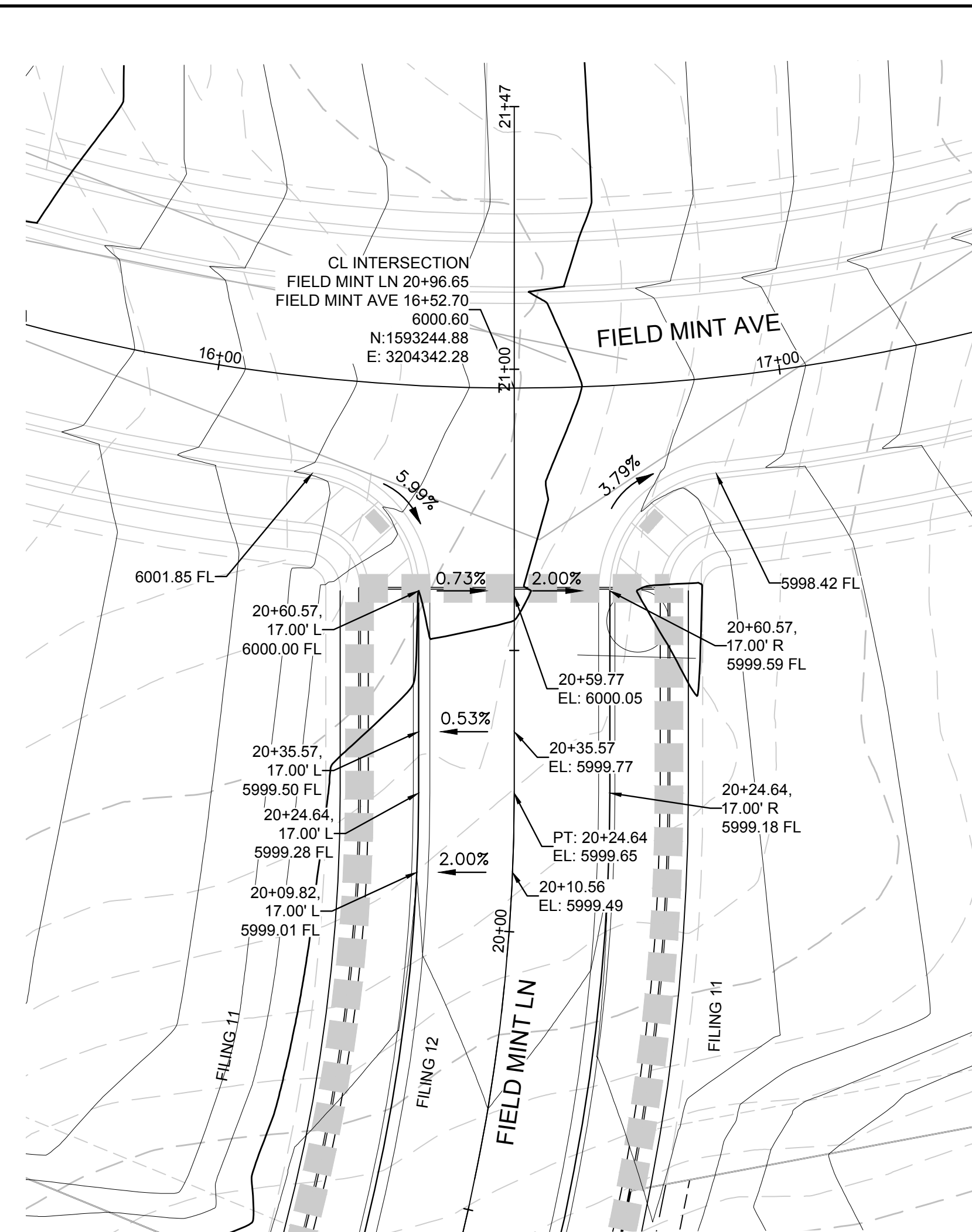
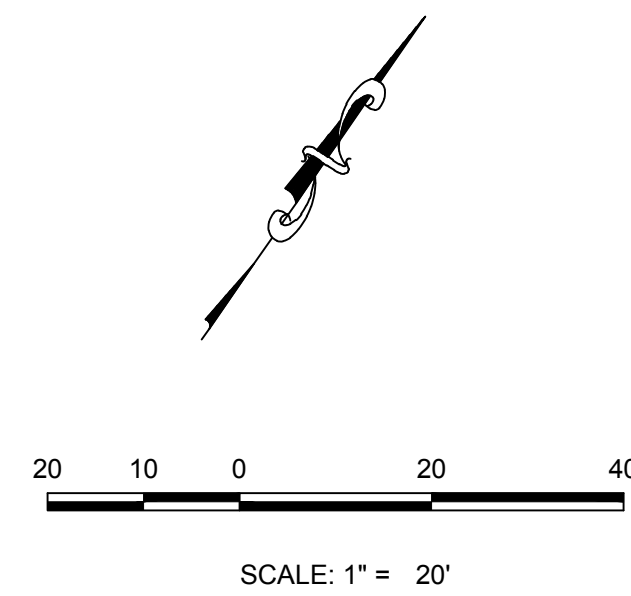
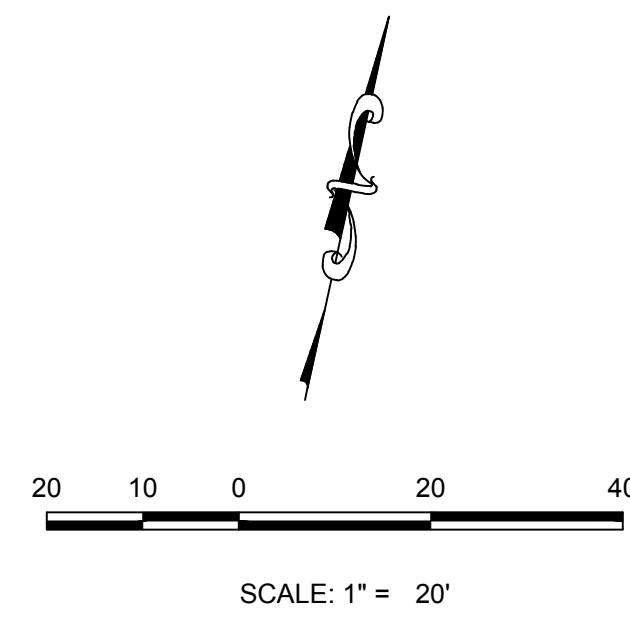
**ESX MANAGEMENT**  
7353 South Alton Way  
CENTENNIAL, CO 80112

**TRAILS AT CROWFOOT**  
FILING 12 CONSTRUCTION DRAWINGS  
STREET PLAN & PROFILE  
FIELD MINT LANE

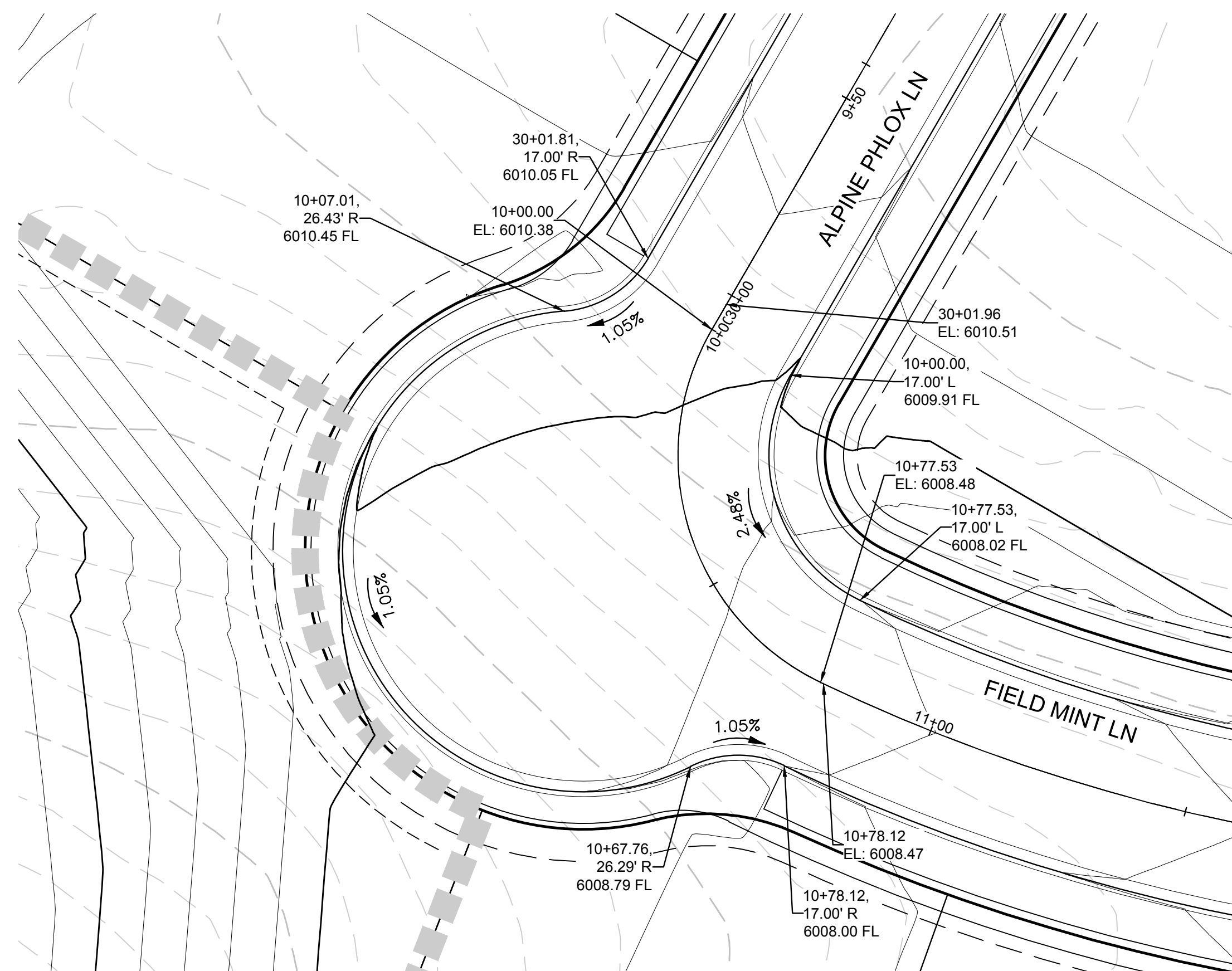
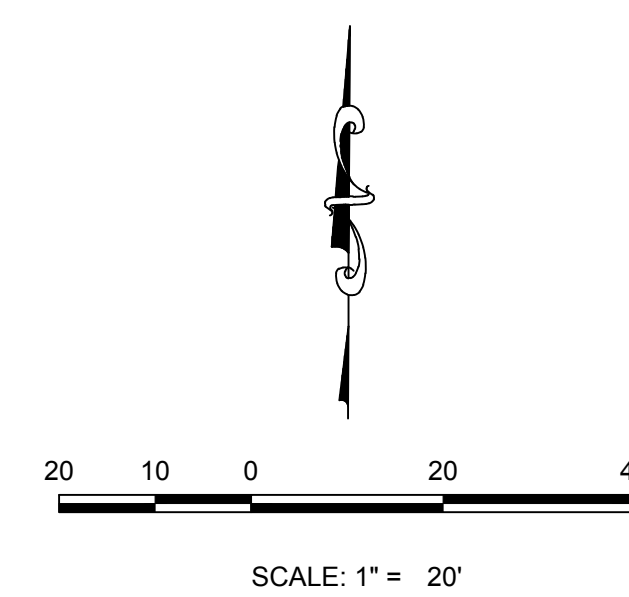
SCALE: AS SHOWN  
FILE NO: 8130283701  
DRAWN BY: JF  
CHECKED BY: JU  
DATE: MAY 2017



PLAN: ALPINE PHLOX LN & FIELD MINT AVE  
HORIZONTAL SCALE: 1" = 20'



PLAN: FIELD MINT LN & FIELD MINT AVE  
HORIZONTAL SCALE: 1" = 20'



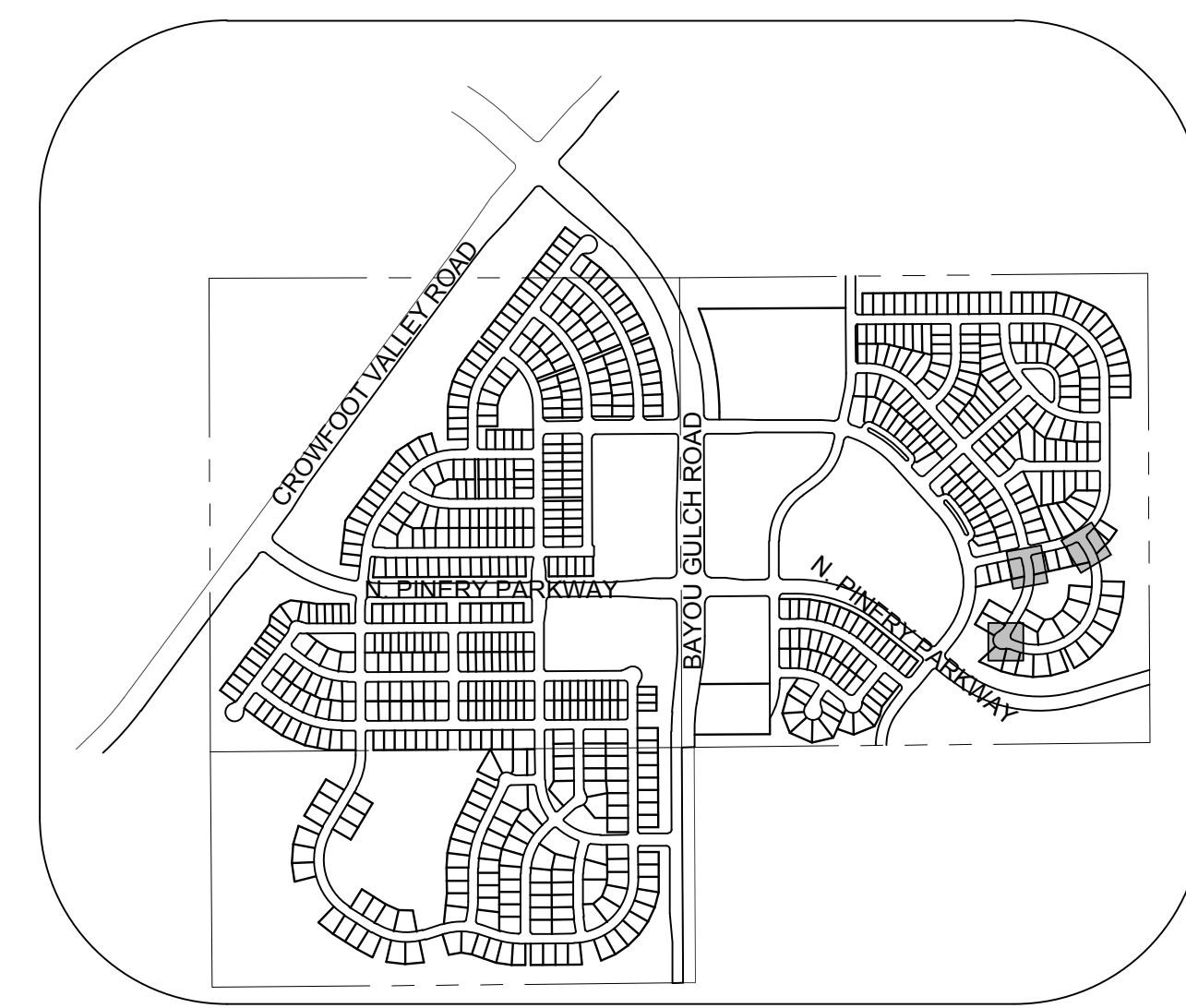
PLAN: ALPINE PHLOX LN & FIELD MINT LN KNUCKLE  
HORIZONTAL SCALE: 1" = 20'

**BENCHMARK**  
DOUGLAS COUNTY CONTROL POINT KNOWN AS 1.069032, BEING A 3-1/4" ALUMINUM CAP, BEING LOCATED IN THE SOUTHWEST QUARTER OF SECTION 33, TOWNSHIP 6 SOUTH, RANGE 66 WEST OF THE SIXTH PRINCIPAL MERIDIAN, HAVING A PUBLISHED ELEVATION OF 1799.2870 METERS (5903.13 FEET) NAVD '88 DATUM.

**BASIS OF BEARINGS:**  
THE EAST LINE OF THE NORTHEAST QUARTER OF SAID SECTION 9 BEING MONUMENTED AT THE NORTHEAST CORNER OF SAID SECTION 9 BY A 3-1/4" ALUMINUM CAP STAMPED LS 23053 AND AT THE EAST QUARTER CORNER OF SAID SECTION 9 BY A 2-1/2" ALUMINUM CAP STAMPED LS 6935 BEING CONSIDERED TO BEAR SOUTH 00°15'06" EAST, 2648.70 FEET.

PREPARED UNDER THE SUPERVISION OF

BRIAN P. WILSON  
COLORADO P.E. 0050067



KEYMAP  
N.T.S.

THE TOWN OF PARKER REVIEW CONSTITUTES GENERAL COMPLIANCE WITH THE TOWN'S STANDARDS AND APPROVED VARIANCES, SUBJECT TO THESE PLANS BEING STAMPED, SIGN, AND DATED BY THE PROFESSIONAL ENGINEER OF RECORD. REVIEW BY THE TOWN DOES NOT CONSTITUTE APPROVAL OF THE PLAN DESIGN OR ACCURACY AND CORRECTNESS OF ENGINEERING CALCULATIONS. ERRORS IN THE DESIGN OR CALCULATIONS REMAIN THE RESPONSIBILITY OF THE REGISTERED PROFESSIONAL ENGINEER WHOSE STAMP AND SIGNATURE ARE AFFIXED TO THIS DOCUMENT.

THIS REVIEW DOES NOT CONSTITUTE APPROVAL OF ANY PRIVATE ON-SITE IMPROVEMENTS WHICH MAY BE SHOWN. CONSTRUCTION CANNOT COMMENCE UNTIL ALL REQUIRED DRAINAGE/TRAFFIC REPORT(S), FINAL DEVELOPMENT PLAN(S), SPECIAL REVIEW(S), GRADING PERMIT, AND/OR OTHER PERMITS ARE COMPLETE, APPROVED AND ON FILE WITH THE TOWN OF PARKER.

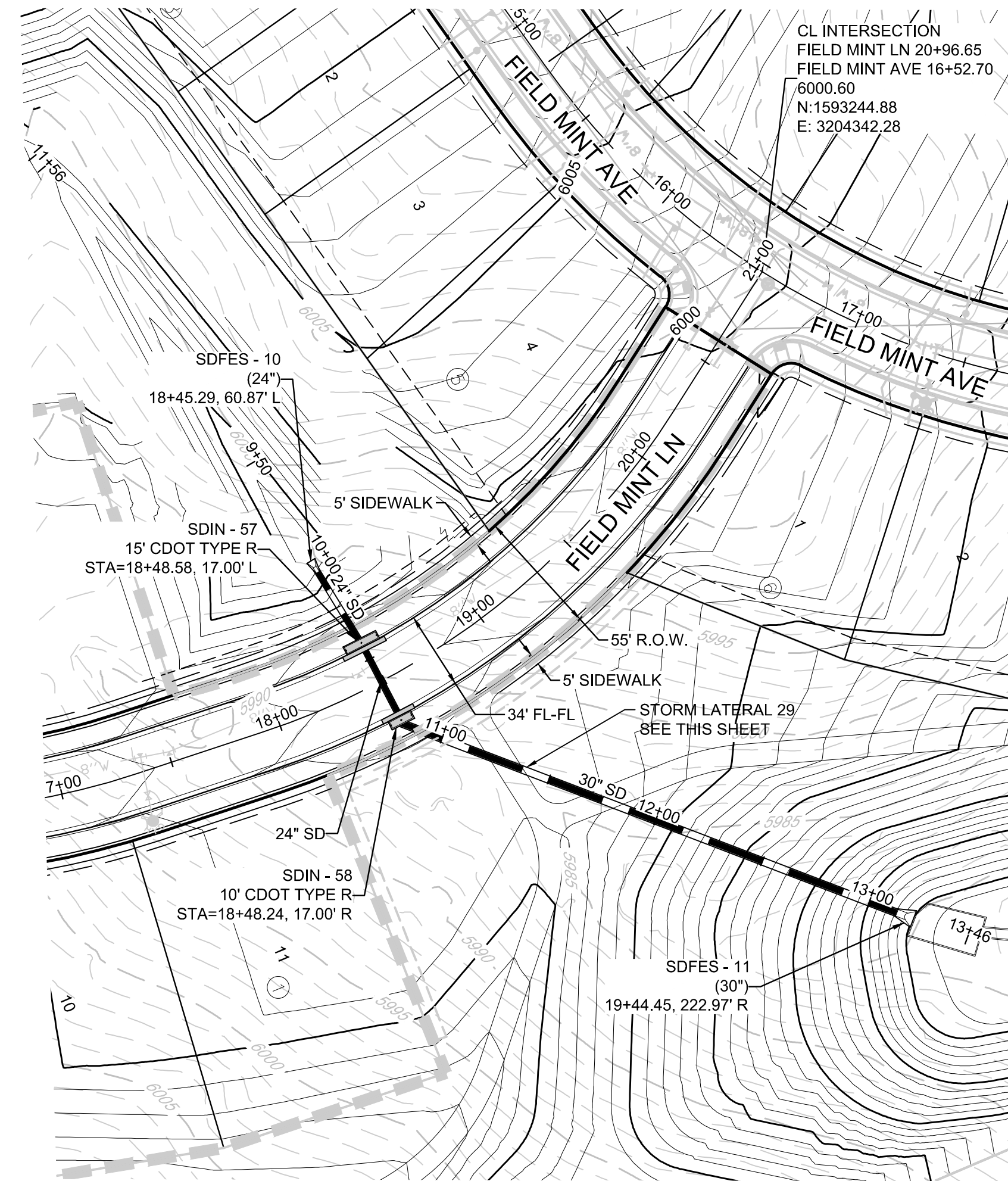
TOWN OF PARKER, DIRECTOR OF ENGINEERING \_\_\_\_\_ DATE \_\_\_\_\_

N:\PROJECTS\SSR\BENCH\ENGINEERING\SSR\TOWN OF PARKER\12 INTERSECTION PLANS.DWG, CDDVA, 8/22/2017 5:10 PM

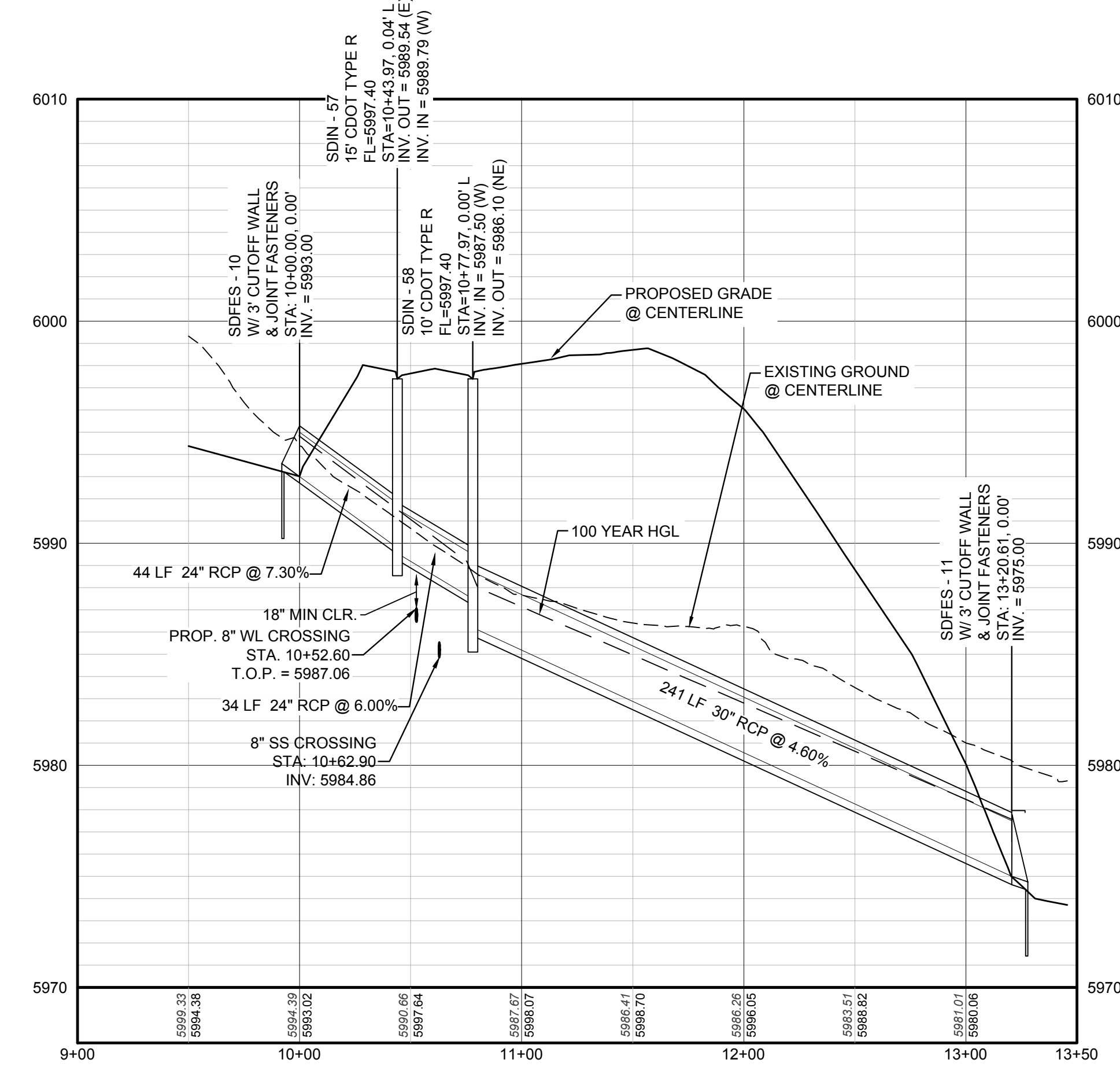
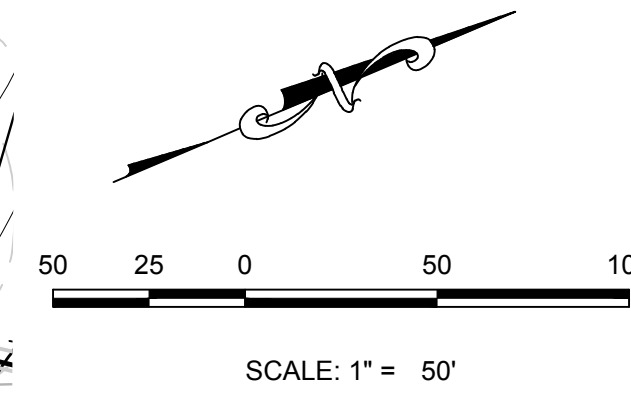
CALL 811  
TWO WORKING DAYS  
**BEFORE YOU DIG**  
1-800-922-1987

SHEET NUMBER	DRAWN BY: RHR	CHECKED BY: JU	DATE: MAY 2017	SCALE:	AS SHOWN	FILE NO.:	8130283701
				TRAILS AT CROWFOOT FILING 12 CONSTRUCTION DRAWINGS INTERSECTION PLANS			
6	ESX MANAGEMENT 7353 South Alton Way CENTENNIAL, CO 80112			CVL CONSULTANTS			
	10338 E. Dry Creek Rd. Suite 410 Englewood, CO 80150 Tel: (720) 482-9526 Fax: (720) 482-9546			Revisions			
				Date	Appr.	Date	Date

STORM LATERAL 29 - SEE THIS SHEET

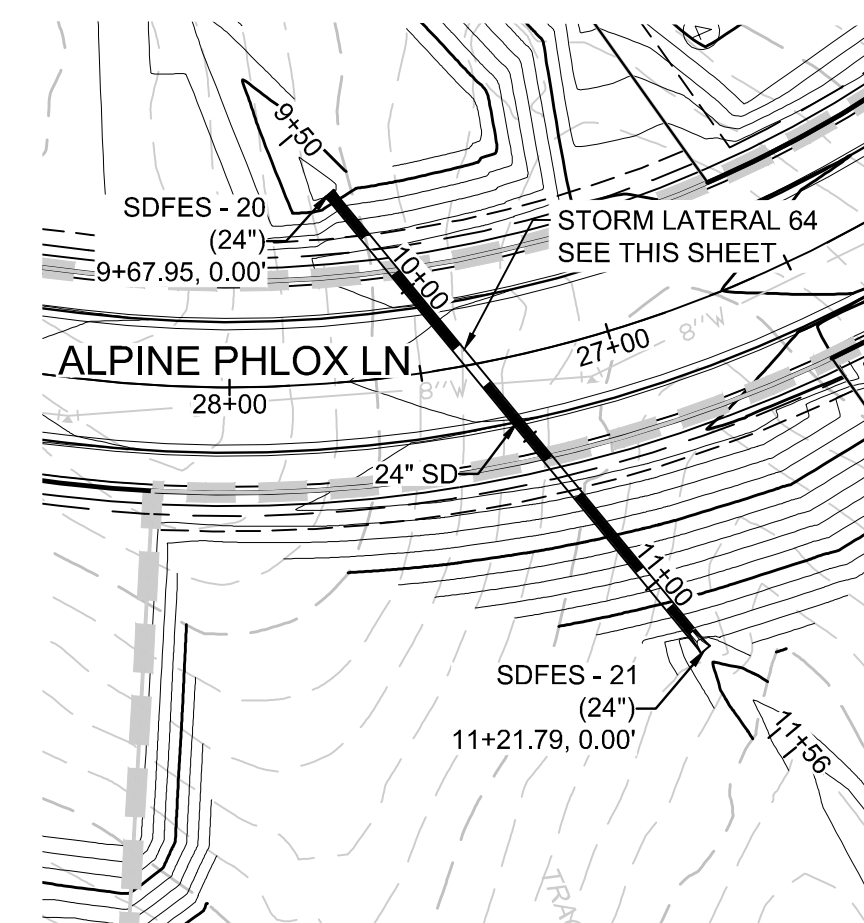


PLAN: FIELD MINT LN STA: 18+50.00 TO 23+00.00
HORIZONTAL SCALE: 1" = 50'

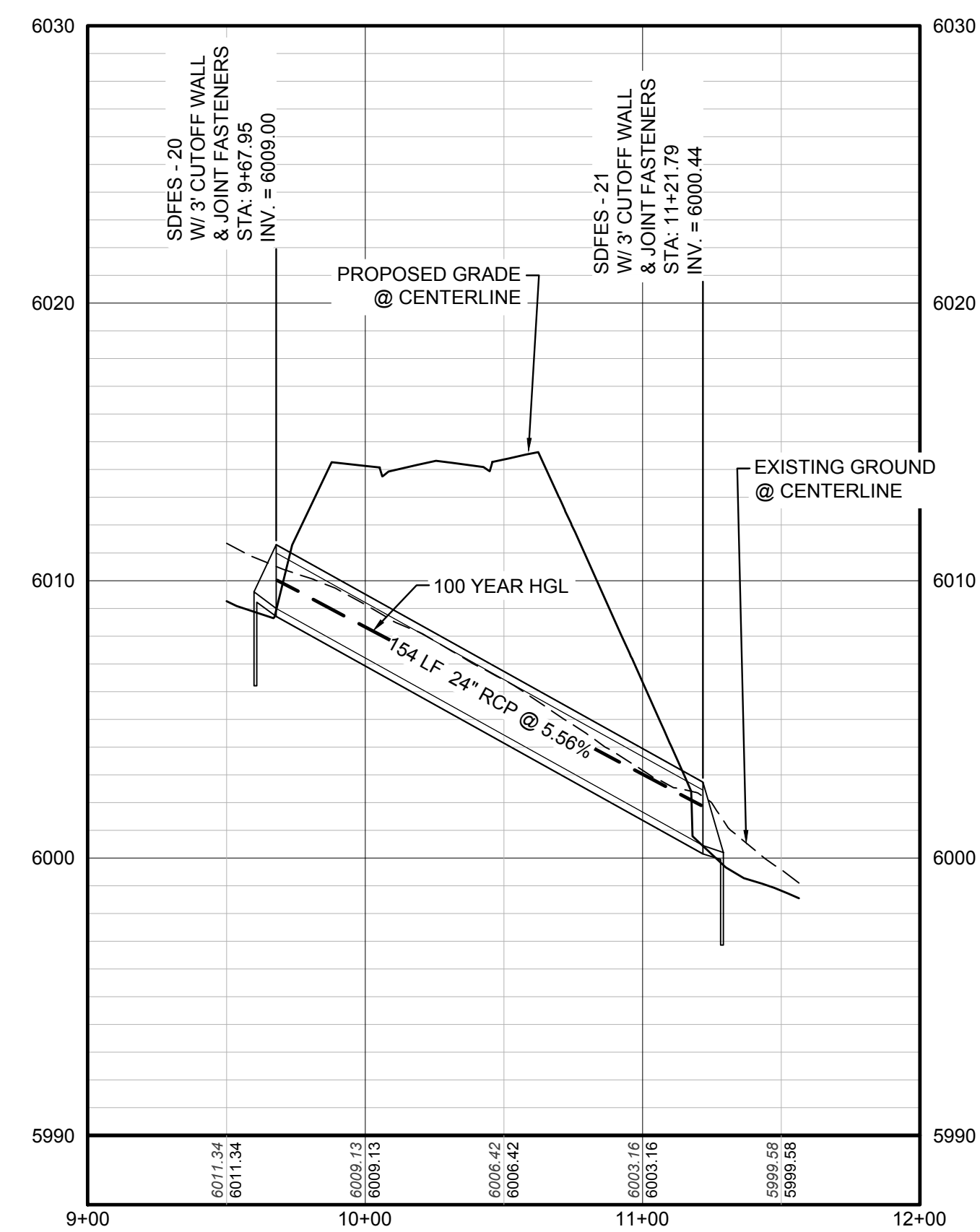
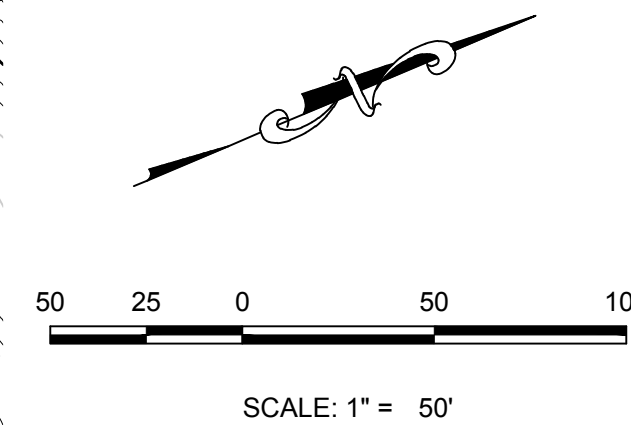


PROFILE: STORM LATERAL 29 STA: 9+00.00 TO 13+50.00
HORIZONTAL: 1" = 50'
VERTICAL: 1" = 5'

STORM LATERAL 64 - SEE THIS SHEET

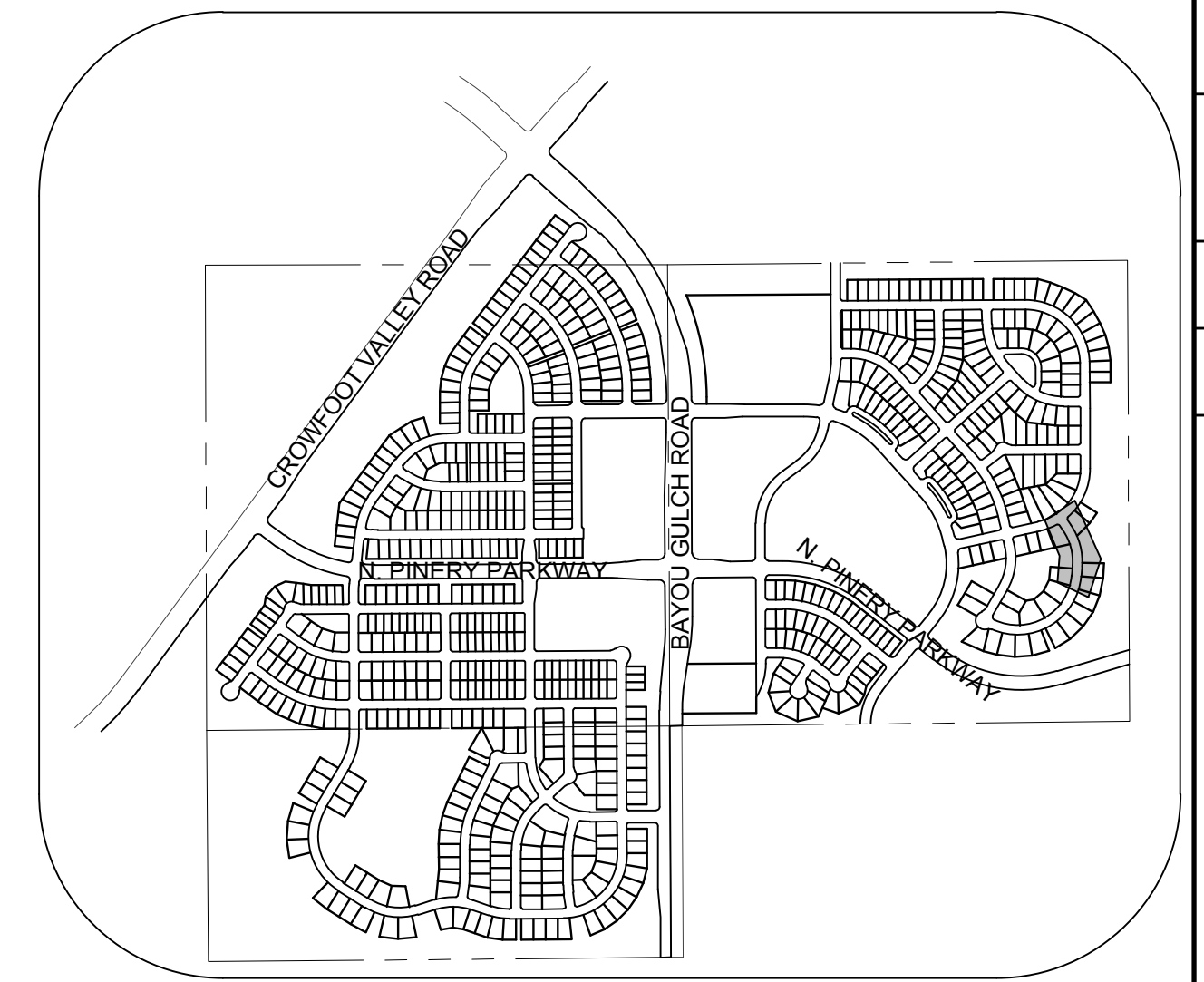


PLAN: ALPINE PHLOX LN STA: 12+50.00 TO 13+00.00
HORIZONTAL SCALE: 1" = 50'



PROFILE: STORM LATERAL 64 STA: 9+00.00 TO 12+00.00
HORIZONTAL: 1" = 50'
VERTICAL: 1" = 5'

BENCHMARK
THE EAST LINE OF THE NORTHEAST QUARTER OF SAID SECTION 9 BEING MONUMENTED AT THE NORTHEAST CORNER OF SAID SECTION 9 BY A 3-1/4" ALUMINUM CAP STAMPED LS 23053 AND AT THE EAST QUARTER CORNER OF SAID SECTION 9 BY A 2-1/2" ALUMINUM CAP STAMPED LS 6935 BEING CONSIDERED TO BEAR SOUTH 00°15'06" EAST, 2648.70 FEET.



KEYMAP
N.T.S.
LEGEND

Legend table with symbols and descriptions for various engineering elements like Block Number, Lot Type, Proposed Butterfly Valve, Proposed Cap, etc.

ABBREVIATIONS

Table of abbreviations for engineering terms such as AD (Angle Difference), BVC (Begin Vertical Curve), CRR (Curb Return Radius), etc.

THE TOWN OF PARKER REVIEW CONSTITUTES GENERAL COMPLIANCE WITH THE TOWN'S STANDARDS AND APPROVED VARIANCES, SUBJECT TO THESE PLANS BEING STAMPED, SIGNED, AND DATED BY THE PROFESSIONAL ENGINEER OF RECORD...

THIS REVIEW DOES NOT CONSTITUTE APPROVAL OF ANY PRIVATE ON-SITE IMPROVEMENTS WHICH MAY BE SHOWN. CONSTRUCTION CANNOT COMMENCE UNTIL ALL REQUIRED DRAINAGE/TRAFFIC REPORT(S), FINAL DEVELOPMENT PLAN(S), SPECIAL REVIEW(S), GRADING PERMIT, AND/OR OTHER PERMITS ARE COMPLETE, APPROVED AND ON FILE WITH THE TOWN OF PARKER.

PREPARED UNDER THE SUPERVISION OF


BRIAN P. WILSON
COLORADO P.E. 0050067

TOWN OF PARKER, DIRECTOR OF ENGINEERING DATE

N:\PROJECTS\SSR\BENCHMARK\ENGINEERING\SHEET SET\DCS\STATION\TOWN OF PARKER\STORM PLAN AND PROFILE\2 BEEBALM WAY STORM.DWG.CDD\A 8/29/2017 8:13 PM

CALL 811
TWO WORKING DAYS
BEFORE YOU DIG
UNCC 1-800-922-1987

10333 E. Dry Creek Rd., Suite 410, Englewood, CO 80150
Tel: (720) 482-9526 Fax: (720) 482-9546



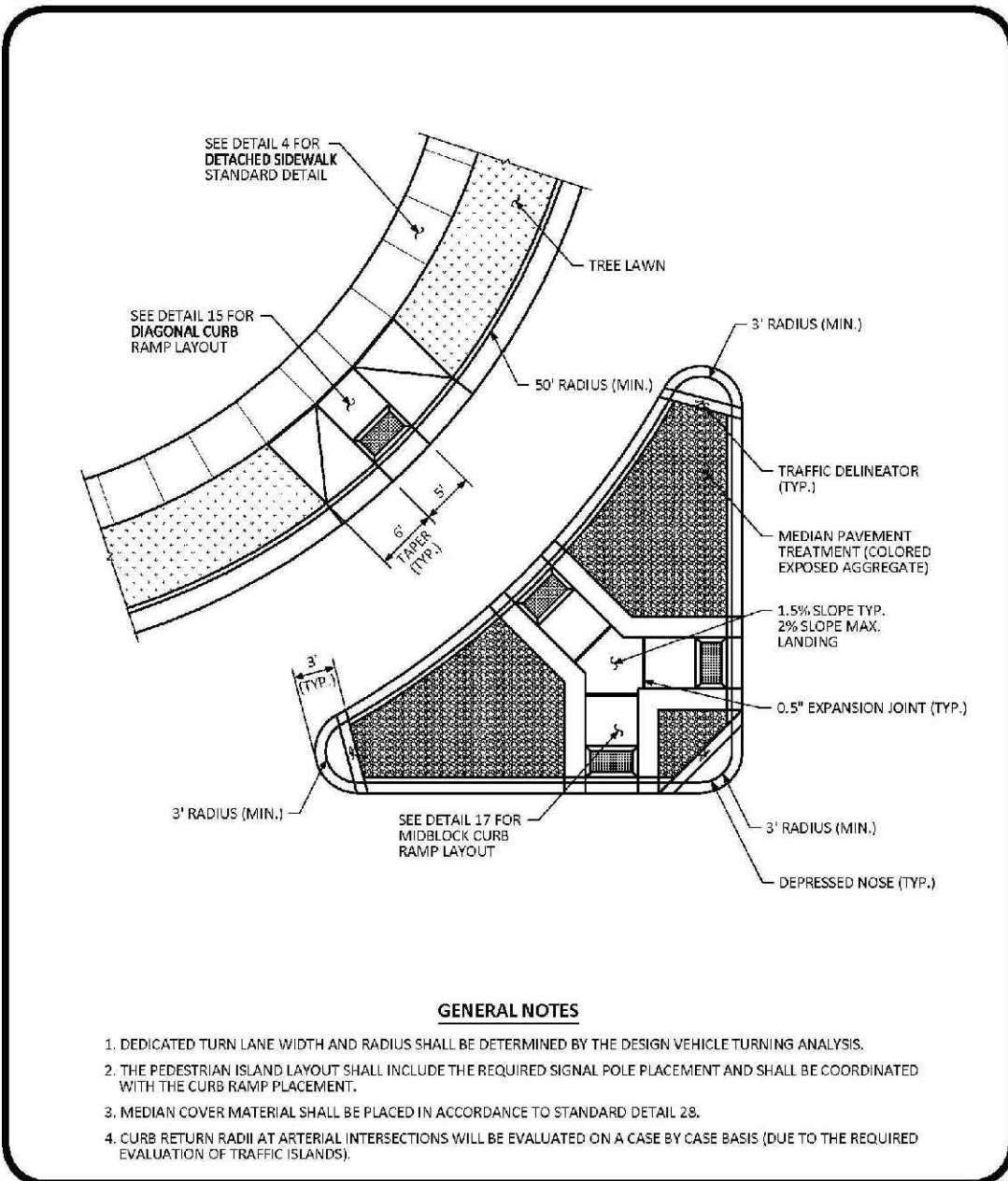
ESX MANAGEMENT
7353 South Alton Way, CENTENNIAL, CO 80112

TRAILS AT CROWFOOT
FILING 12 CONSTRUCTION DRAWINGS
STORM PLAN & PROFILE
ALPINE PHLOX LANE & FIELD MINT LANE

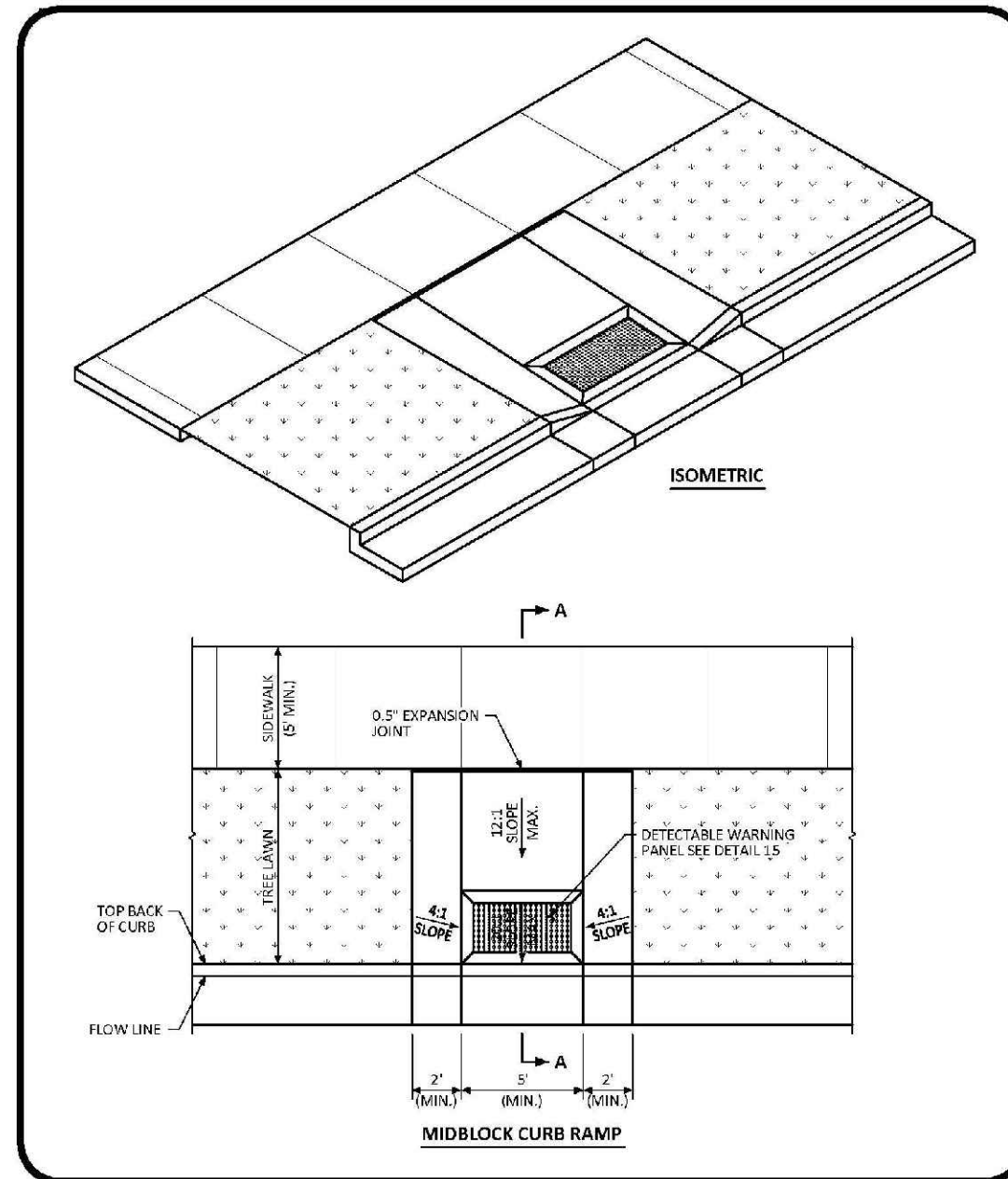
SCALE: AS SHOWN
FILE NO: 8130283701

DRAWN BY: JF
CHECKED BY: JJ
DATE: MAY 2017

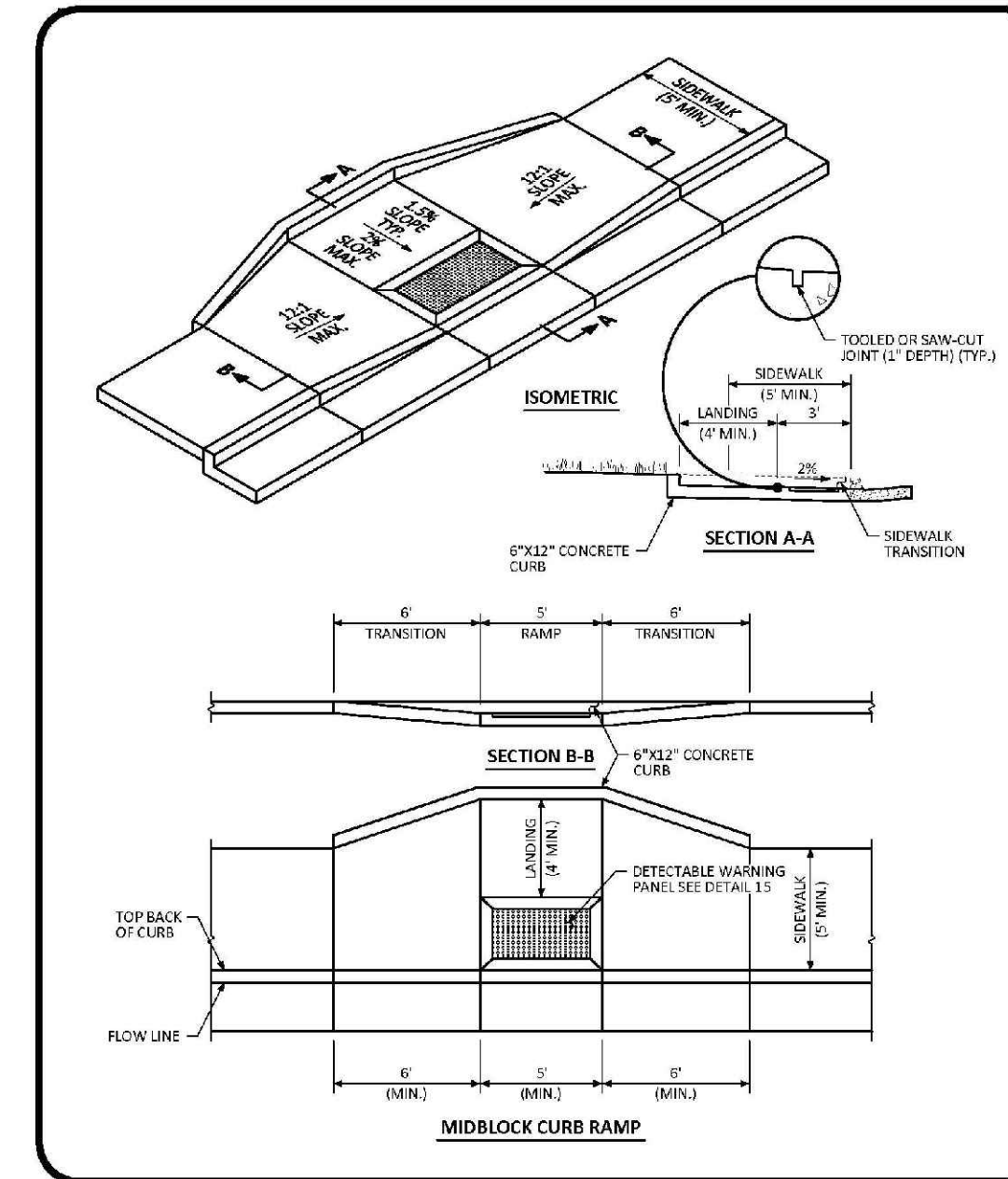
SHEET NUMBER 7



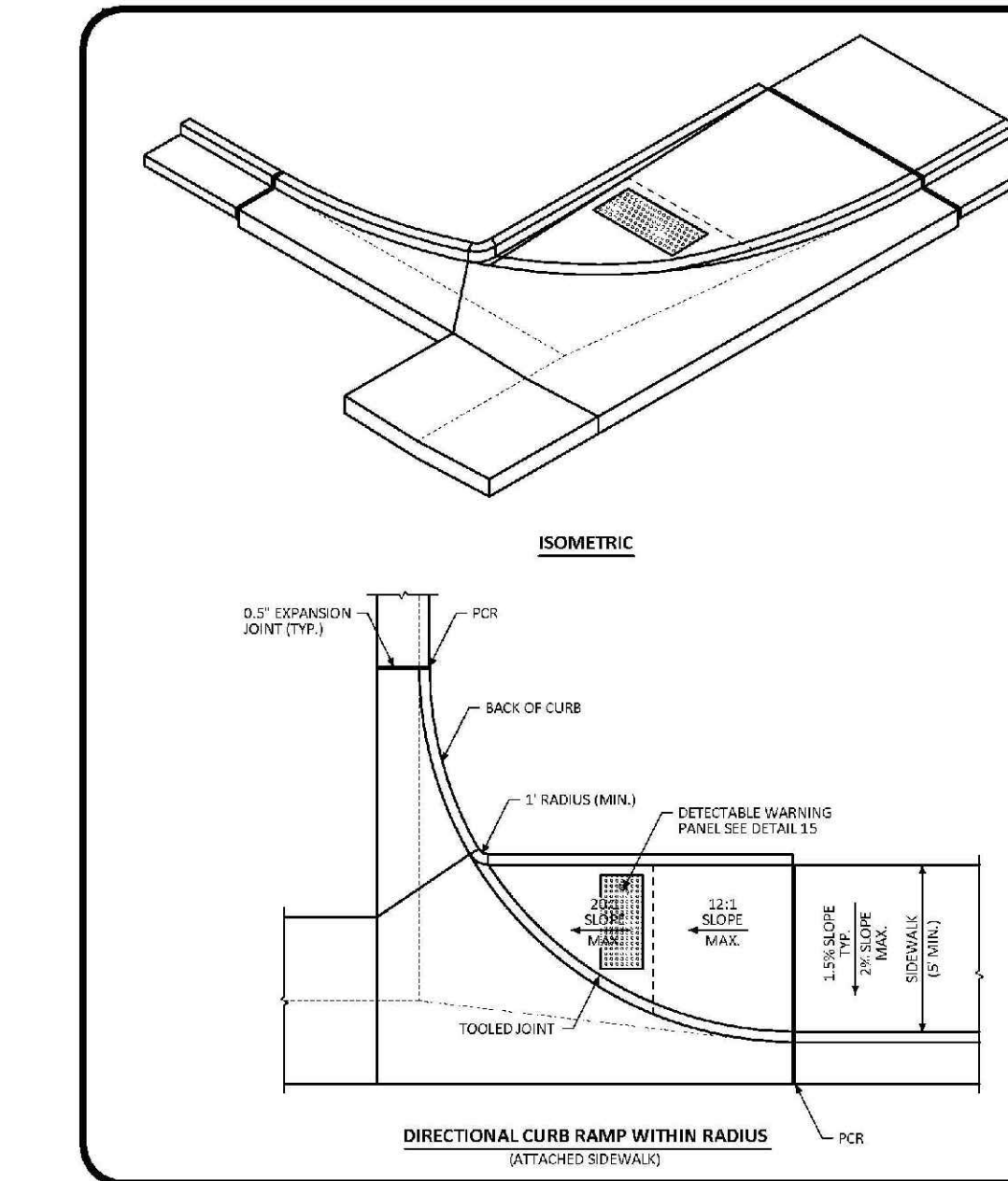
**CURB RAMP ARTERIAL LAYOUT STANDARD DETAIL**  
 DATE: AUGUST 2014  
 DETAIL: 16  
 1 OF 1



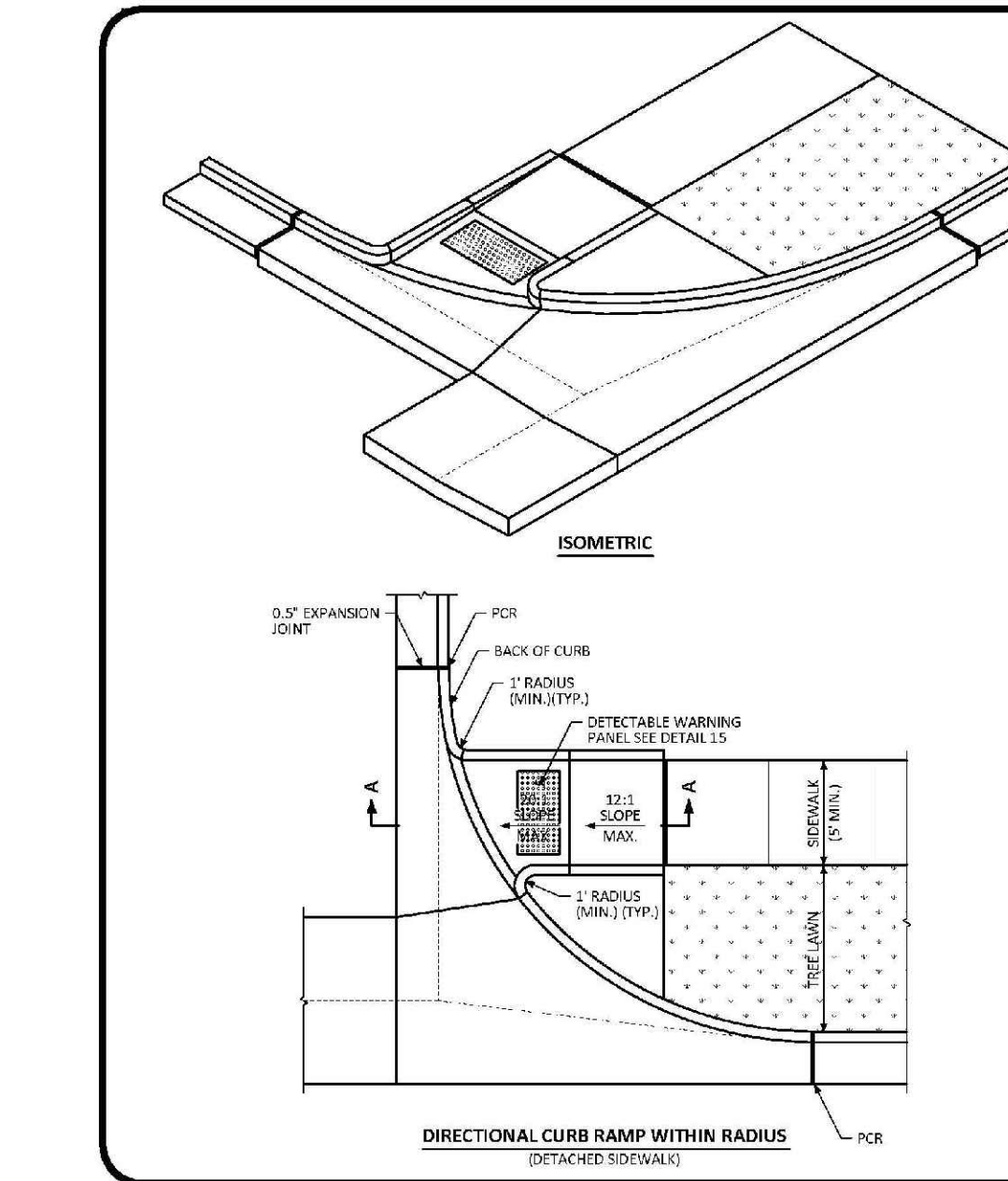
**MIDBLOCK CURB RAMP LAYOUT STANDARD DETAIL**  
 DATE: AUGUST 2014  
 DETAIL: 17  
 1 OF 2



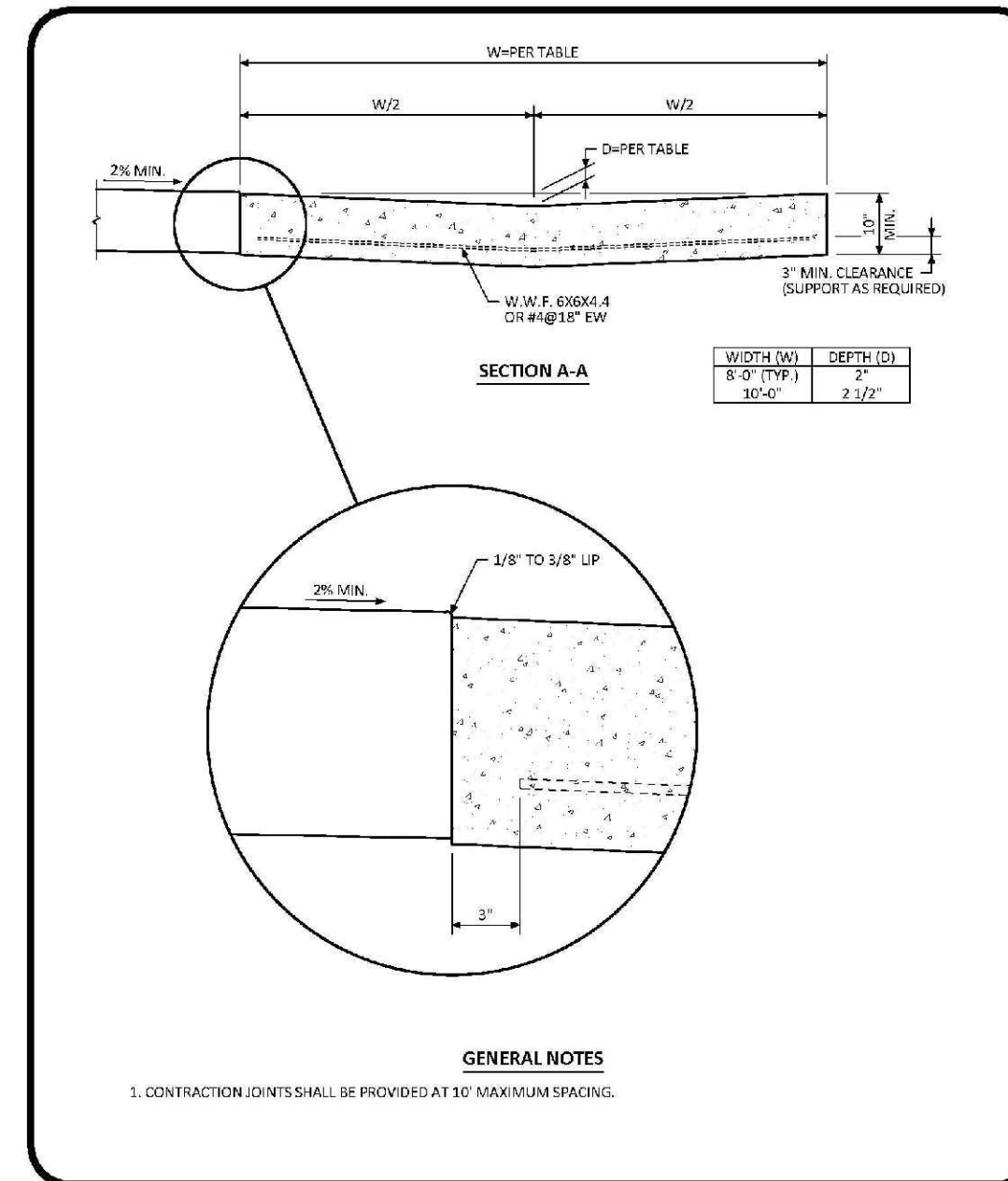
**MIDBLOCK CURB RAMP LAYOUT STANDARD DETAIL**  
 DATE: AUGUST 2014  
 DETAIL: 17  
 2 OF 2



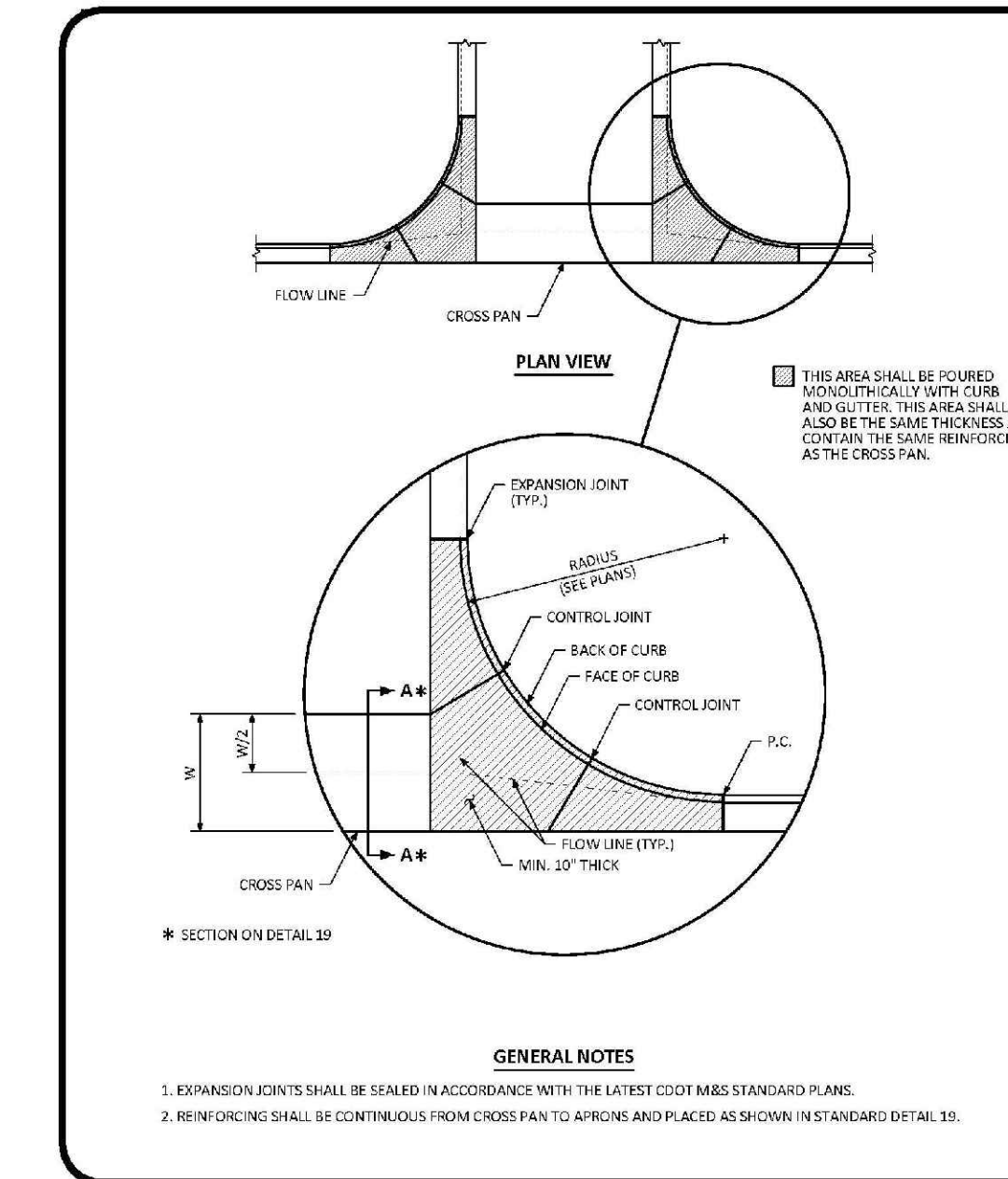
**DIRECTIONAL CURB RAMP WITHIN RADIUS LAYOUT STANDARD DETAIL**  
 DATE: AUGUST 2014  
 DETAIL: 18  
 1 OF 2



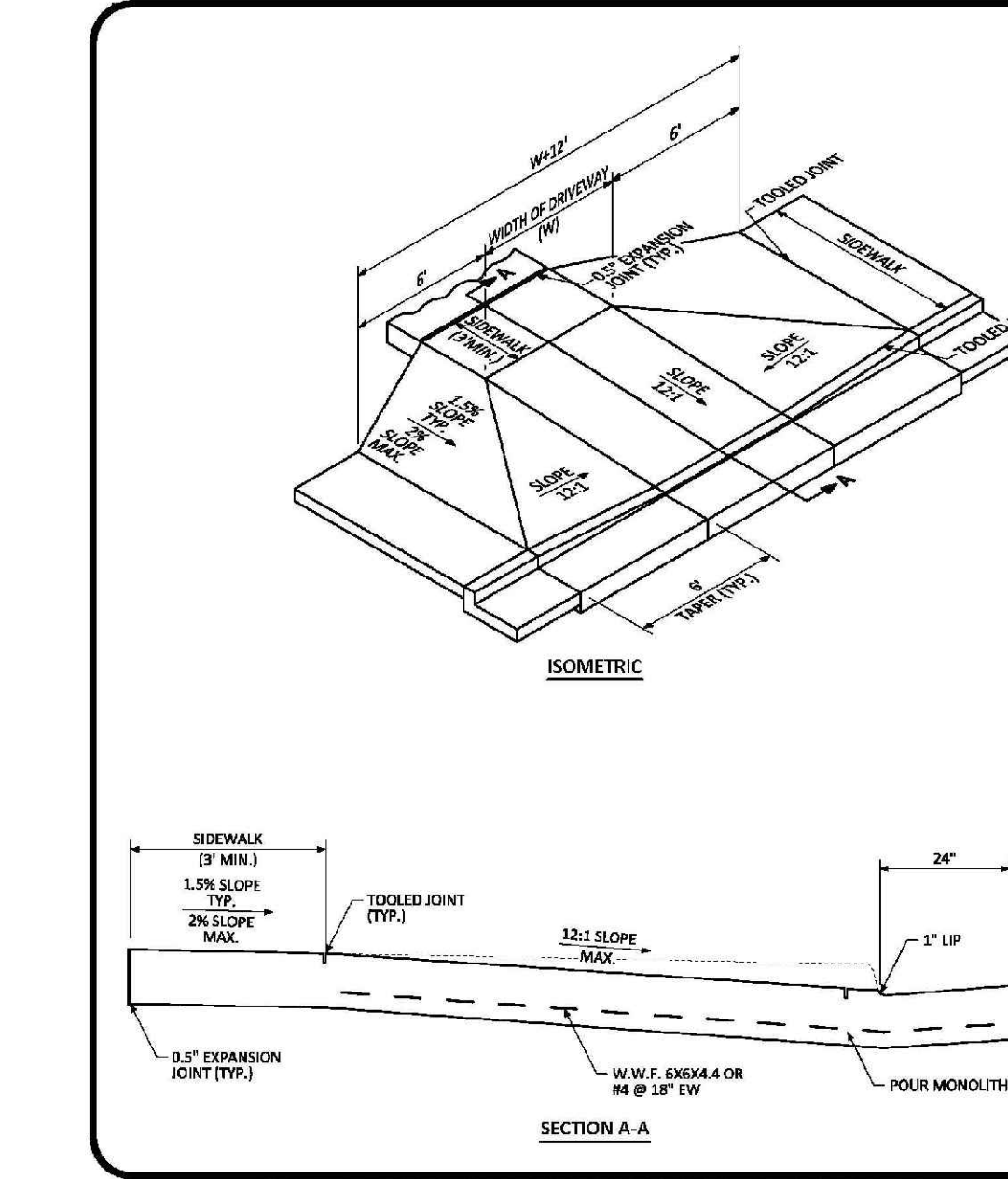
**DIRECTIONAL CURB RAMP WITHIN RADIUS LAYOUT STANDARD DETAIL**  
 DATE: AUGUST 2014  
 DETAIL: 18  
 2 OF 2



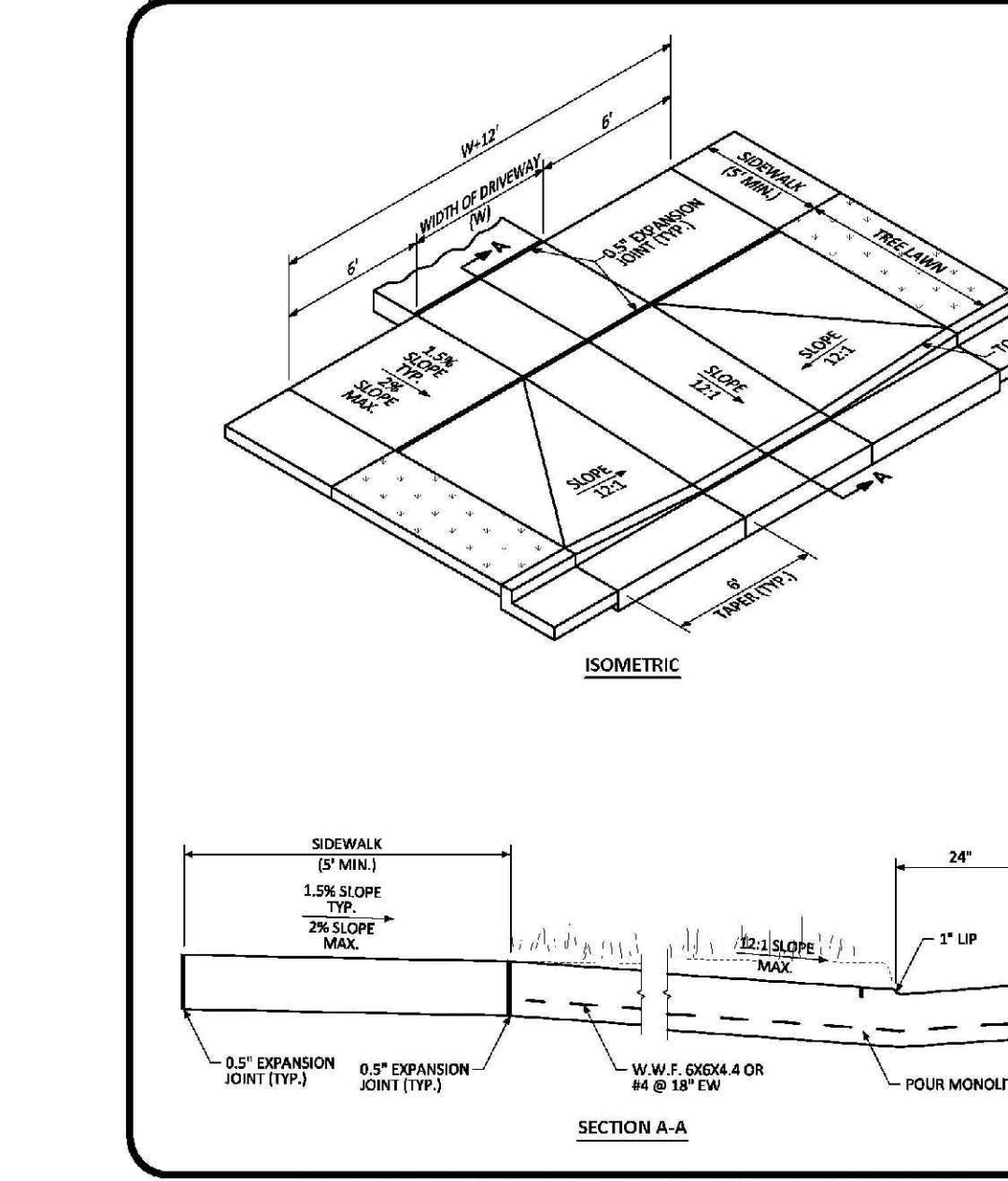
**CROSS PAN LAYOUT STANDARD DETAIL**  
 DATE: AUGUST 2014  
 DETAIL: 19  
 1 OF 1



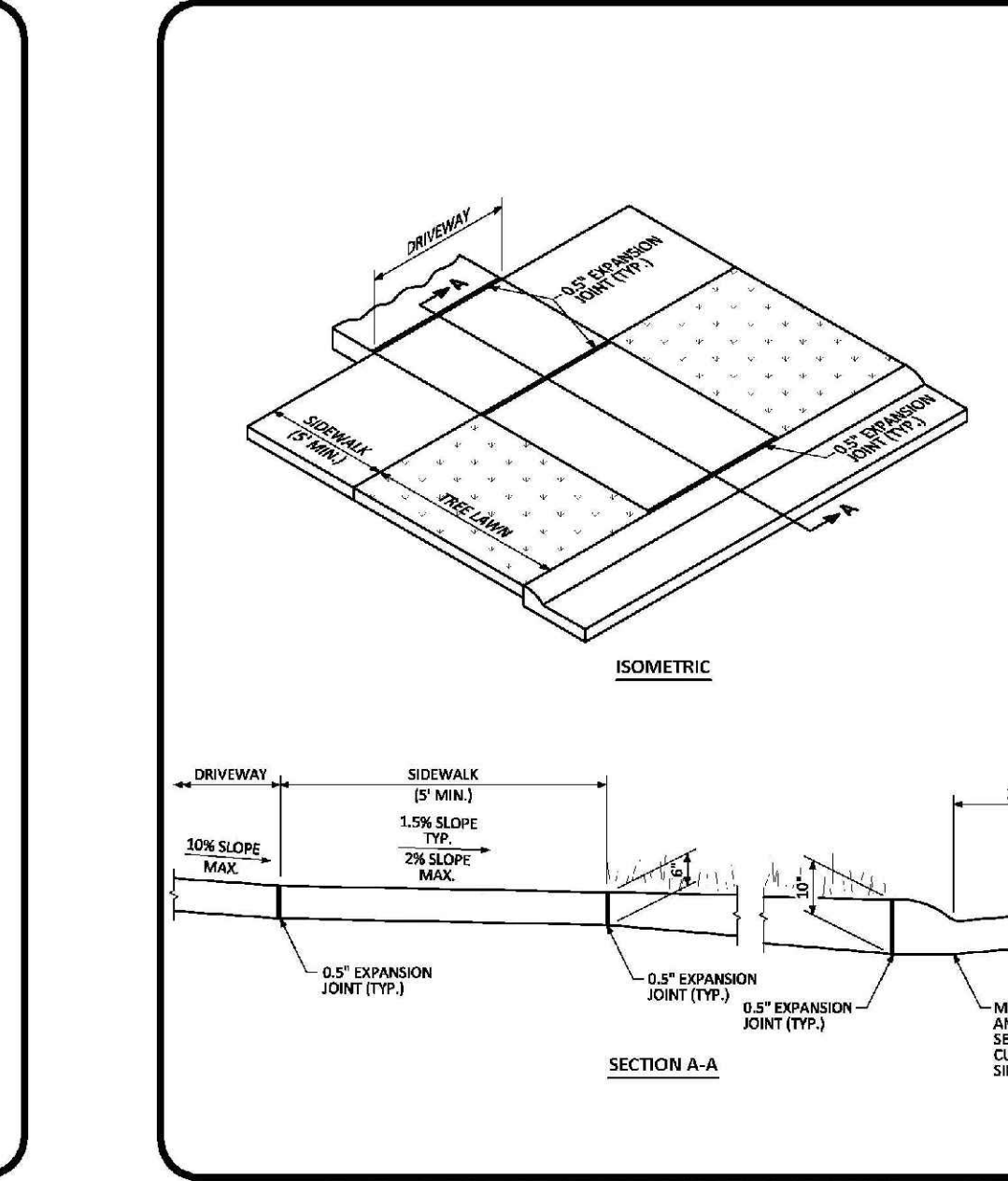
**INTERSECTION CROSS PAN LAYOUT STANDARD DETAIL**  
 DATE: AUGUST 2014  
 DETAIL: 20  
 1 OF 1



**COMMERCIAL DRIVEWAY WITH ATTACHED SIDEWALK STANDARD DETAIL**  
 DATE: AUGUST 2014  
 DETAIL: 21  
 1 OF 2



**COMMERCIAL DRIVEWAY WITH DETACHED SIDEWALK STANDARD DETAIL**  
 DATE: AUGUST 2014  
 DETAIL: 21  
 2 OF 2



**RESIDENTIAL DRIVEWAY WITH 4" MOUNTABLE CURB LAYOUT STANDARD DETAIL**  
 DATE: AUGUST 2014  
 DETAIL: 22  
 1 OF 1

N:\PROJECTS\SSR\BANCACHE\ENGINEERING\SSR\2014\ROADWAY DETAILS.DWG, BRIAN.W. 8/23/2017 5:14 PM

CALL 811  
 TWO WORKING DAYS  
**BEFORE YOU DIG**  
 UNCC 1-800-922-1987  
 UTILITY NOTIFICATION  
 CENTER OF COLORADO

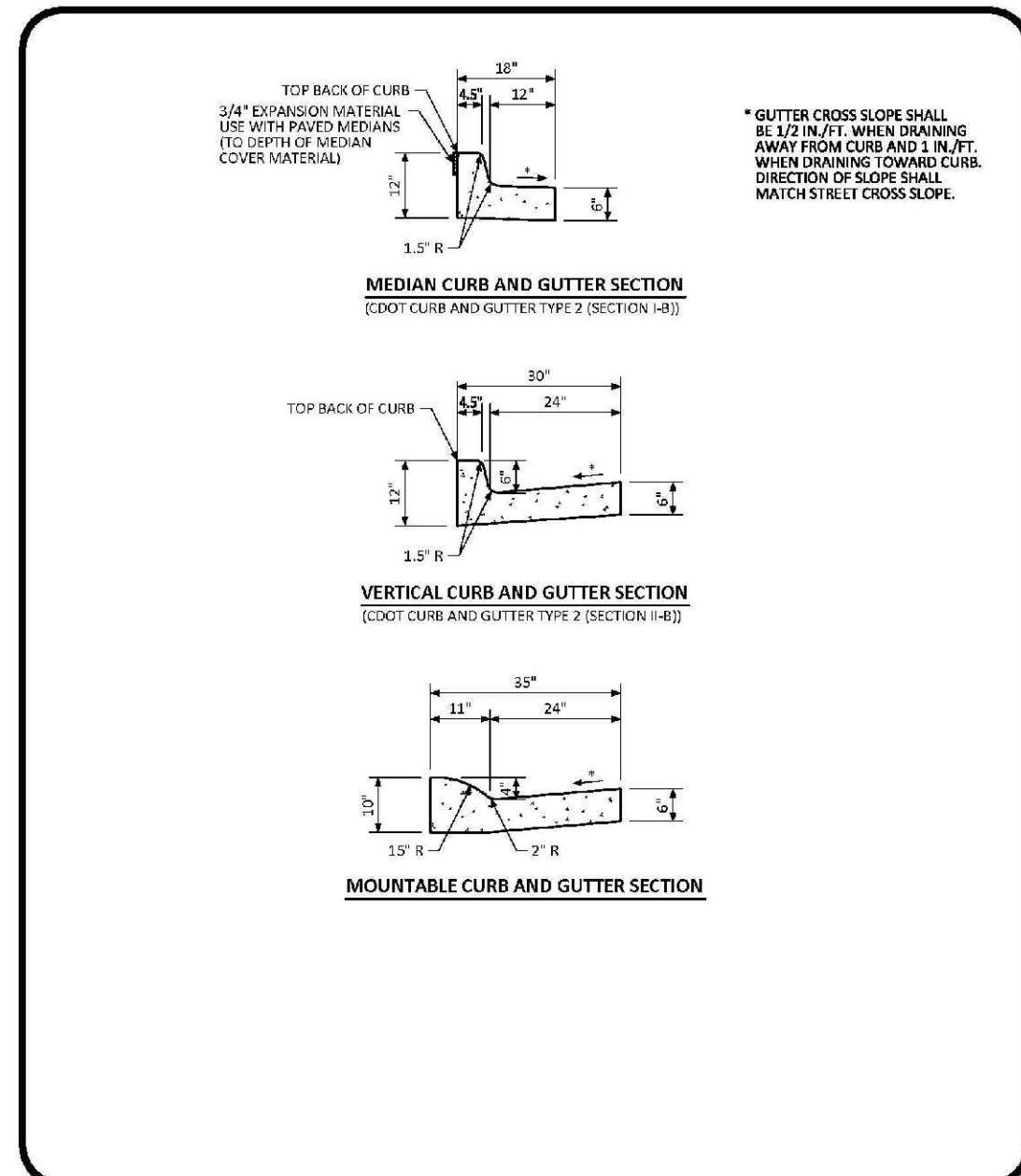
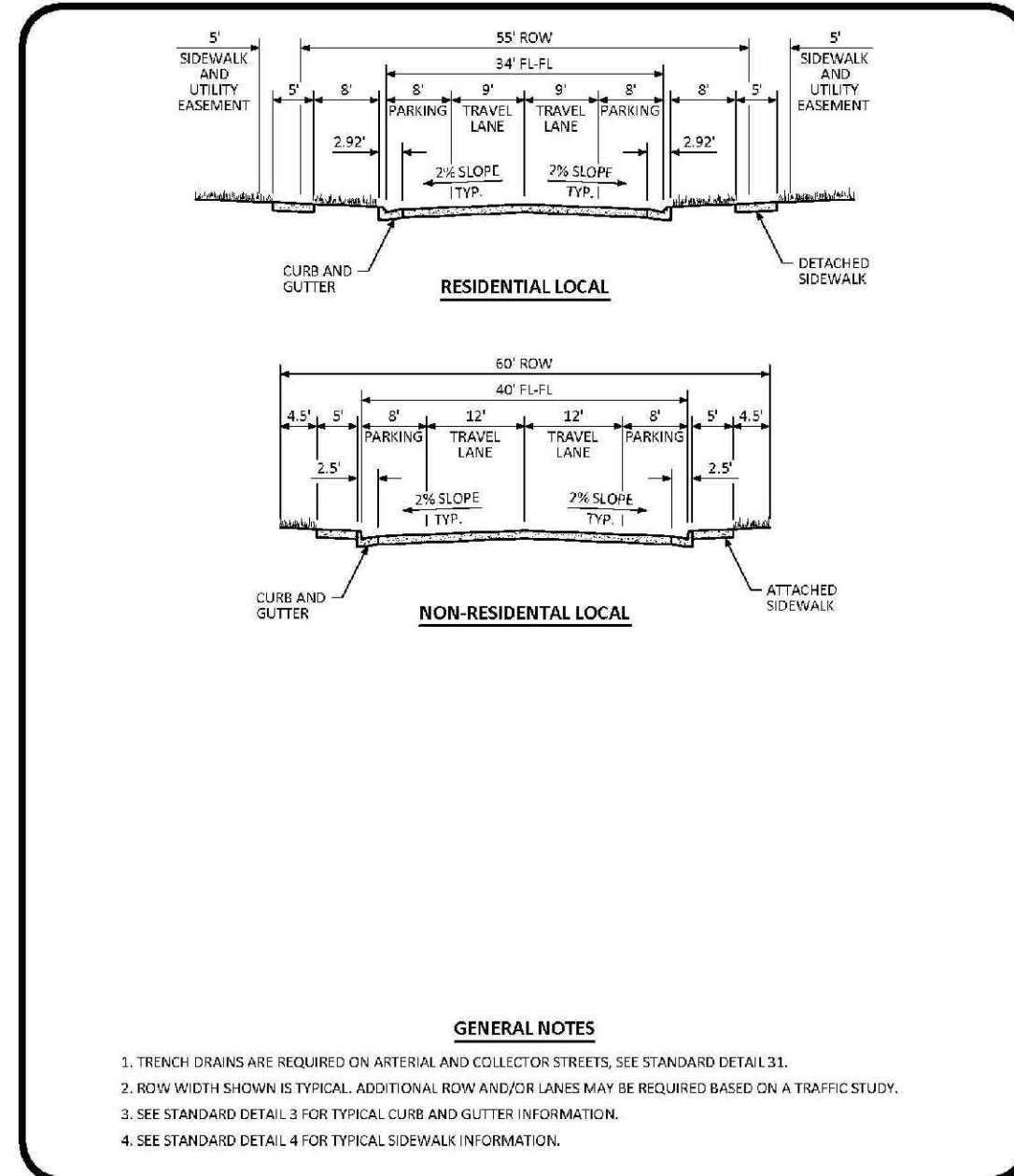
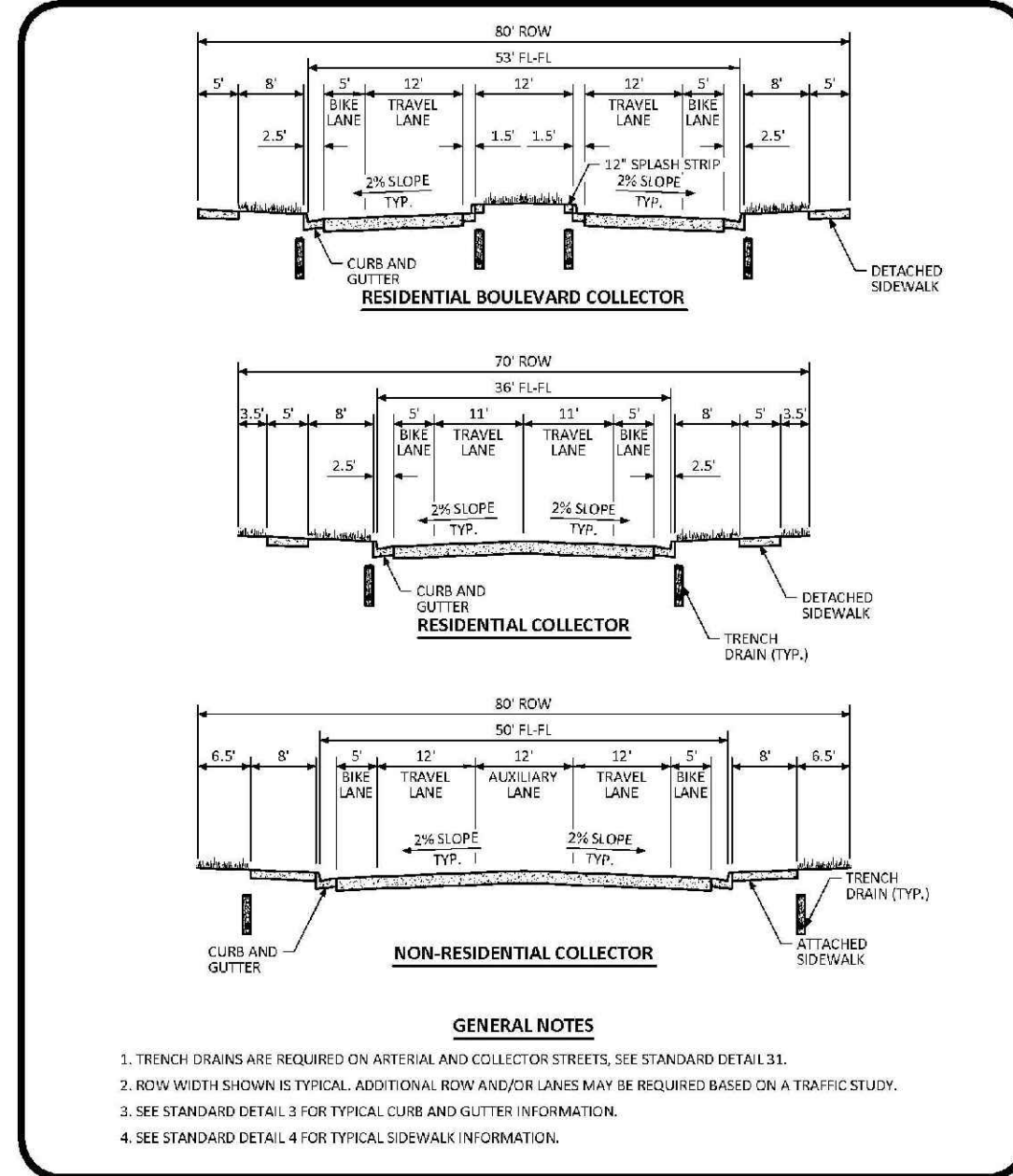
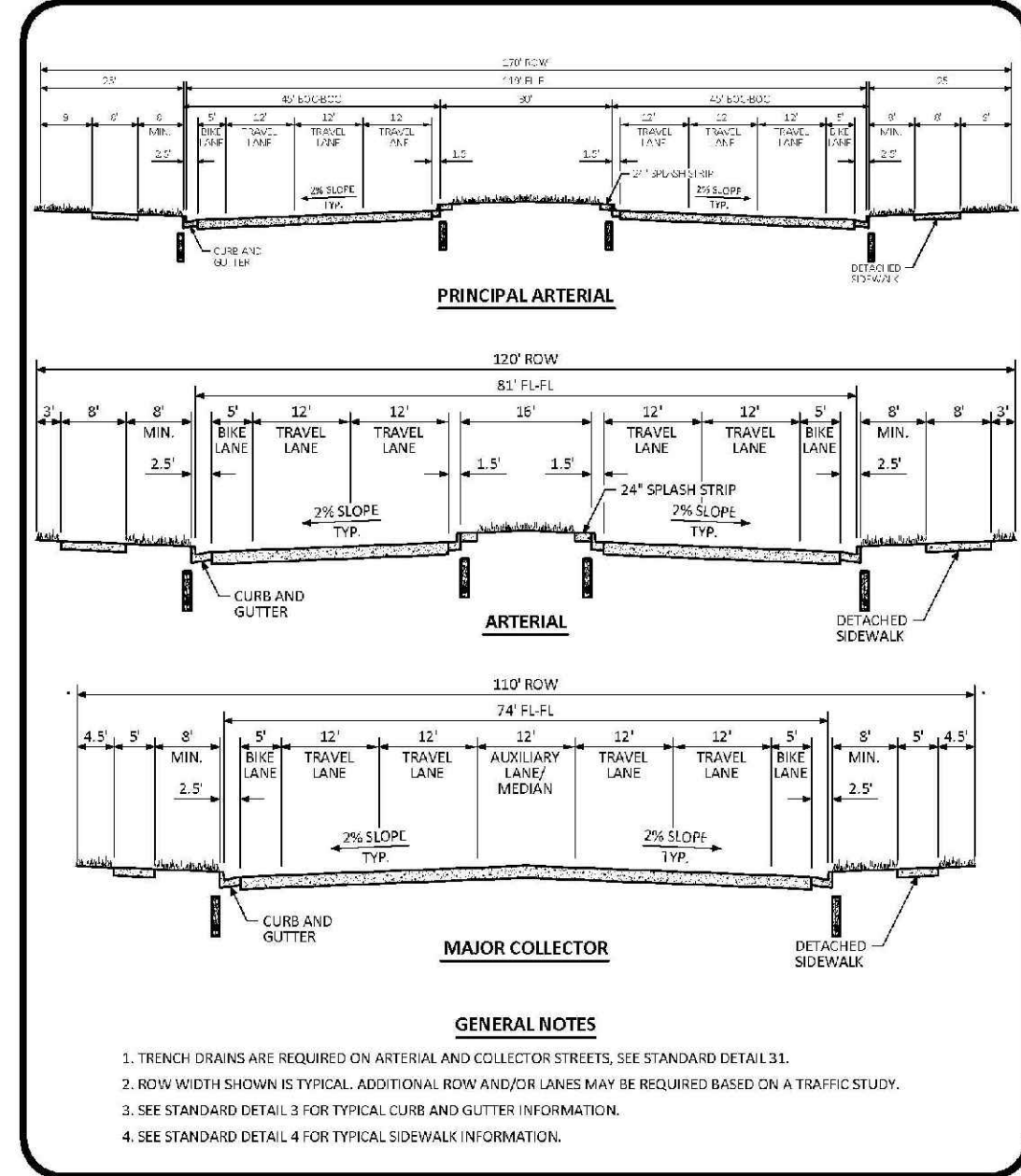
SHEET NUMBER	8	DRAWN BY:	JF	SCALE:	AS SHOWN	FILE NO.:	8130283701	DATE:	MAY 2017	TRAILS AT CROWFOOT FILING 12 CONSTRUCTION DRAWINGS ROADWAY DETAILS	ESX MANAGEMENT 7353 South Alton Way CENTENNIAL, CO 80112	Revisions	Date	Init.	Appr.	Date
	No.		Date		Appr.		Date									

10335 E. Dry Creek Rd.  
 Suite 110  
 Englewood, CO 80110  
 Tel: (720) 482-9526  
 Fax: (720) 482-9546

**CVL**  
 CONSULTANTS



DETAIL CATEGORY	DETAIL NUMBER
INDEX OF ROADWAY DESIGN STANDARD DETAILS	
STREET CROSS SECTIONS AND TYPICAL CURB SECTIONS	
TYPICAL STREET CROSS SECTIONS	1 OF 3
TYPICAL STREET CROSS SECTIONS	2 OF 3
TYPICAL STREET CROSS SECTIONS	3 OF 3
TYPICAL RESIDENTIAL UTILITY LOCATIONS	1 OF 2
TYPICAL RESIDENTIAL UTILITY LOCATIONS	2 OF 2
TYPICAL CURB, GUTTER, AND SIDEWALK SECTIONS	
DETACHED SIDEWALK	1 OF 2
ATTACHED SIDEWALK	2 OF 2
LOCAL STREET CUL-DE-SAC LAYOUTS	
RESIDENTIAL LOCAL CUL-DE-SAC TYPICAL LAYOUT	5
RESIDENTIAL LOCAL KNUCKLE TYPICAL LAYOUT	6
RESIDENTIAL LOCAL CORNER KNUCKLE TYPICAL LAYOUT	7
STANDARD INTERSECTIONS	
RESIDENTIAL LOCAL INTERSECTION LAYOUT	8
RESIDENTIAL LOCAL/RESIDENTIAL COLLECTOR INTERSECTION LAYOUT	9
RESIDENTIAL LOCAL/RESIDENTIAL COLLECTOR INTERSECTION LAYOUT	10
RESIDENTIAL LOCAL/RESIDENTIAL COLLECTOR INTERSECTION LAYOUT	11
NON-RESIDENTIAL LOCAL/RESIDENTIAL INTERSECTION LAYOUT	12
RESIDENTIAL COLLECTOR/ARTERIAL INTERSECTION LAYOUT	13
ARTERIAL/ARTERIAL INTERSECTION LAYOUT	14
CURB RAMPS	
DIAGONAL CURB RAMP LAYOUT	15 OF 2
DIAGONAL CURB RAMP LAYOUT	16 OF 2
RAVINE/ARTERIAL LAYOUT	17 OF 2
MIDBLOCK CURB RAMP LAYOUT	18 OF 2
MIDBLOCK CURB RAMP LAYOUT	19 OF 2
DIRECTIONAL CURB RAMP WITHIN RADIUS LAYOUT	20 OF 2
DIRECTIONAL CURB RAMP WITHIN RADIUS LAYOUT	21 OF 2
DRIVEWAY AND CROSS PAN DETAILS	
CROSS PAN DETAIL	22
INTERSECTION CROSS PAN LAYOUT	23
COMMERCIAL DRIVEWAY WITH ATTACHED SIDEWALK	24 OF 2
COMMERCIAL DRIVEWAY WITH DETACHED SIDEWALK	25 OF 2
RESIDENTIAL DRIVEWAY WITH 4" MOUNTABLE CURB LAYOUT	26 OF 2
RESIDENTIAL DRIVEWAY WITH 4" MOUNTABLE CURB LAYOUT	27 OF 2
MISCELLANEOUS DETAILS	
PARALLEL PARKING LAYOUT AT INTERSECTIONS	28
INTERSECTION SIGHT DISTANCE REQUIREMENTS	29
INTERSECTION SIGHT DISTANCE REQUIREMENTS	30
MINIMUM STREET FRONT SETBACK REQUIREMENTS	31
APPROVAL CONNECTION BETWEEN OLD AND NEW PAVEMENTS	32
MEDIAN BULL NOSE TYPICAL SECTIONS	33
MEDIAN BULL NOSE TYPICAL SECTIONS	34
CURB CHASE DRAIN (RESIDENTIAL LAYOUT)	35
CURB CHASE DRAIN (NON-RESIDENTIAL LAYOUT)	36
CURB CHASE DRAIN (NON-RESIDENTIAL LAYOUT)	37
TRENCH DRAIN DETAIL SECTION	38
INTERSECTION GRADING DETAIL FOR CONSTRUCTION PLANS	39
ORGANIC MOUNTAIN STREET NAME PLATES	40



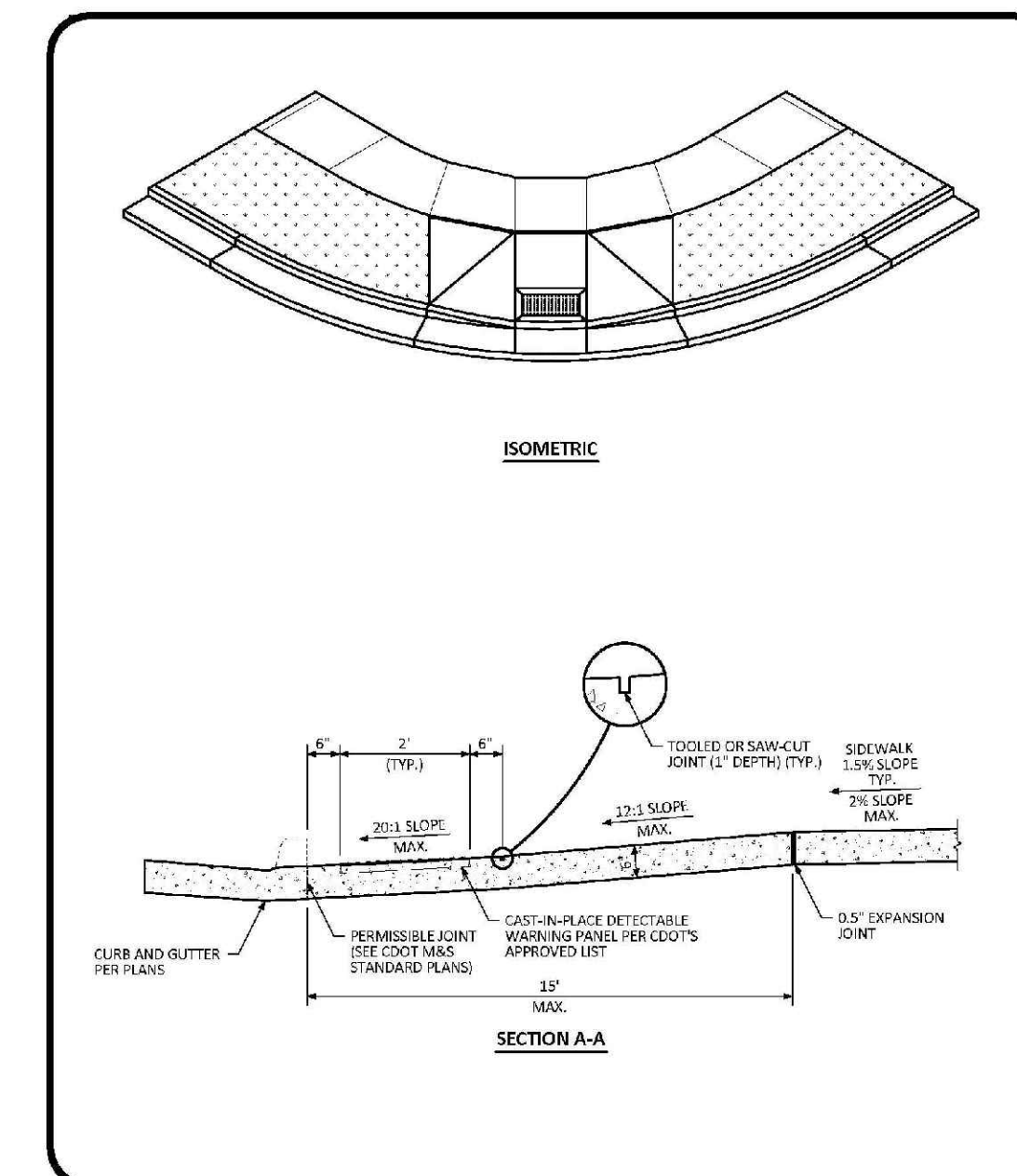
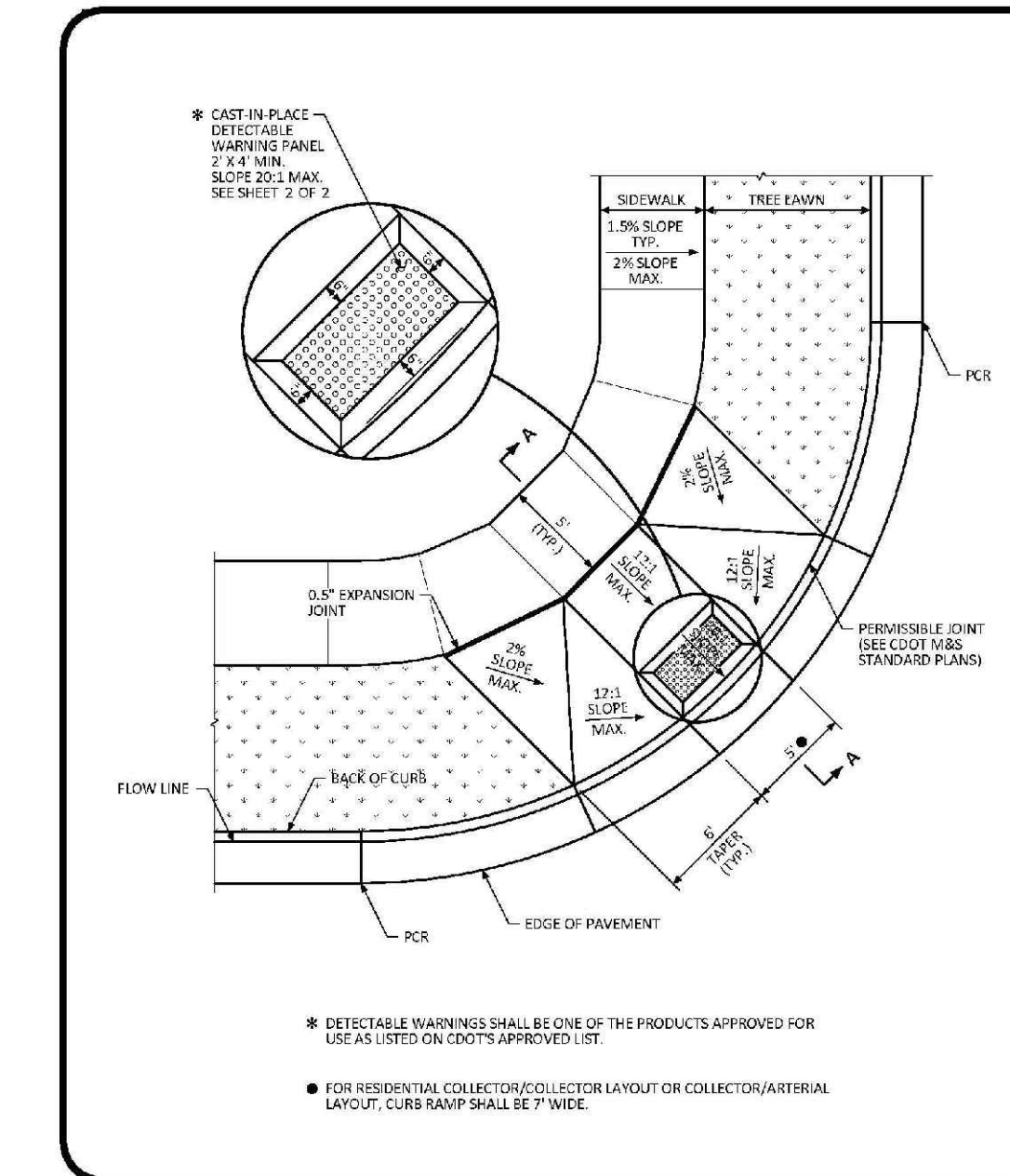
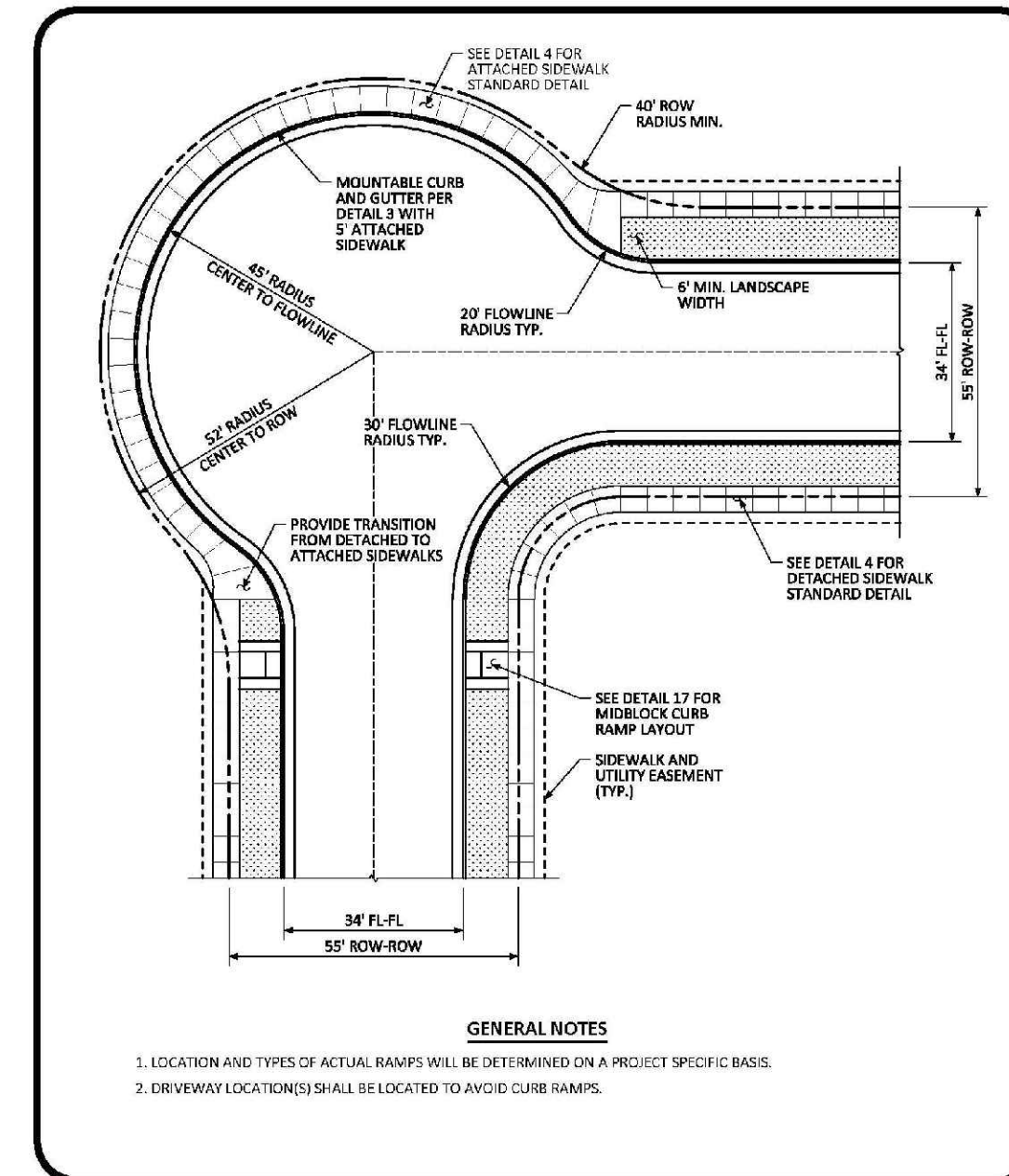
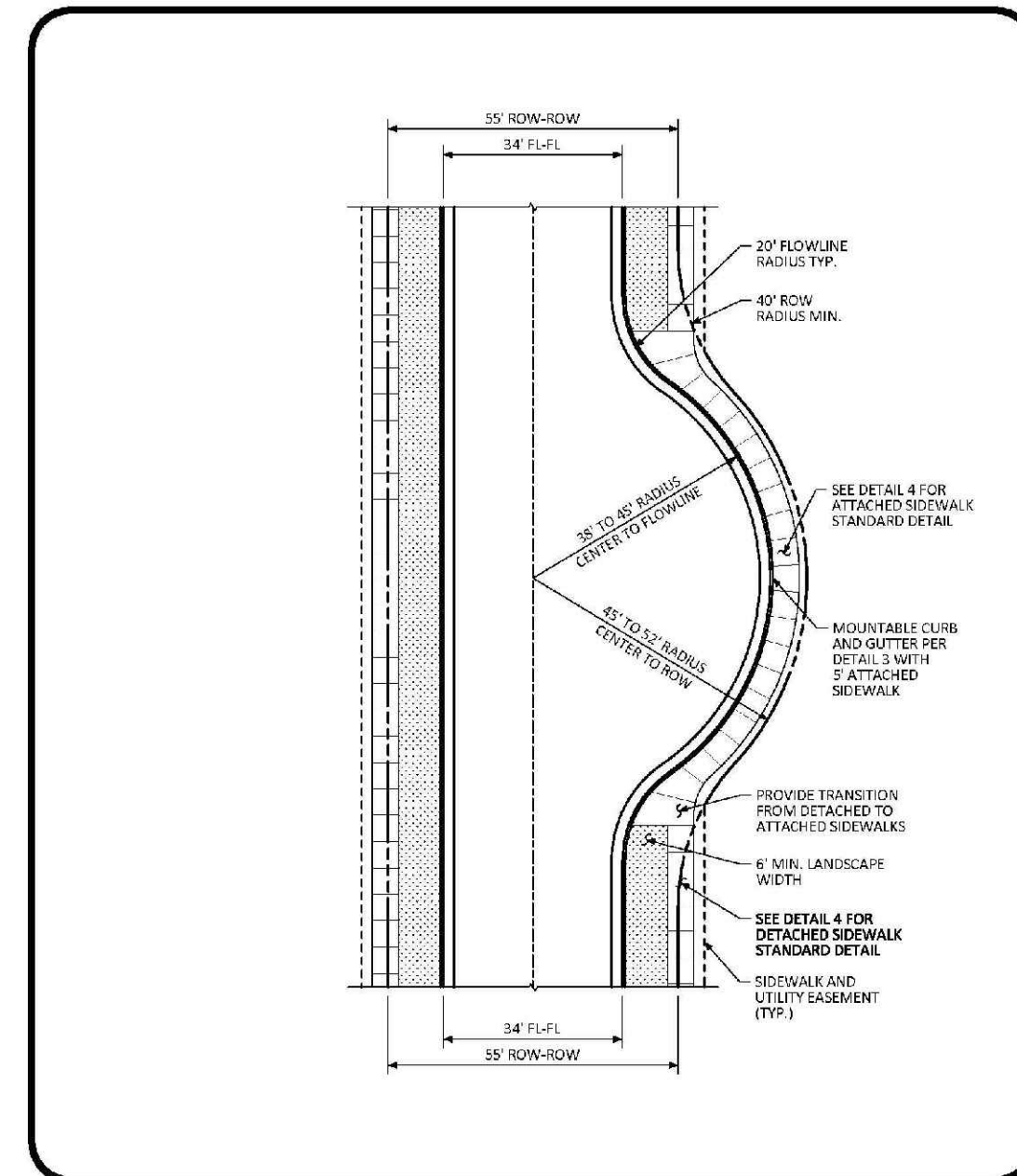
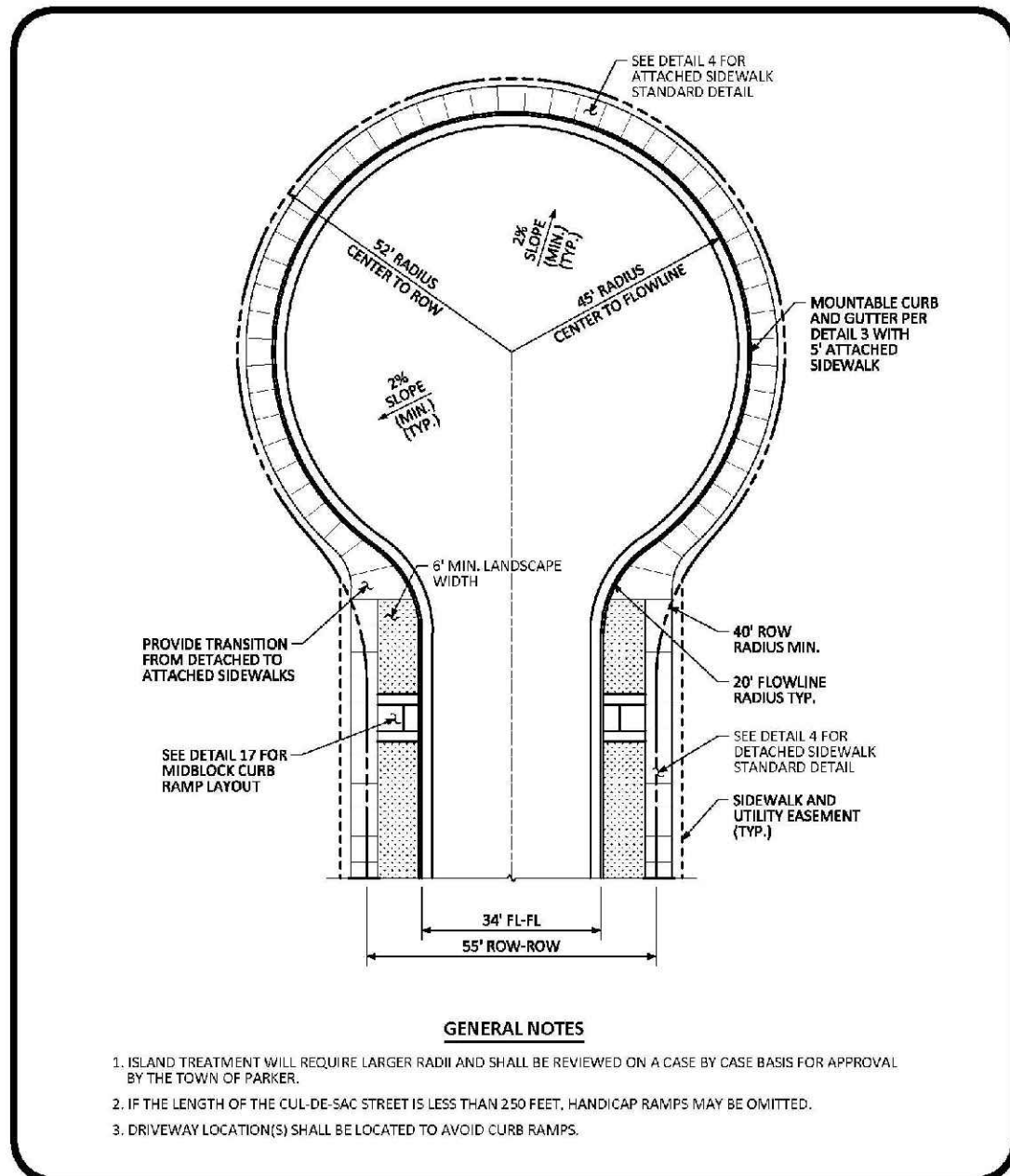
**INDEX OF ROADWAY DESIGN STANDARD DETAILS**  
DATE: JULY 2015  
DETAIL: 1 OF 1

**TYPICAL STREET CROSS SECTIONS STANDARD DETAIL**  
DATE: JULY 2015  
DETAIL: 1 OF 3

**TYPICAL STREET CROSS SECTIONS STANDARD DETAIL**  
DATE: JULY 2015  
DETAIL: 2 OF 3

**TYPICAL STREET CROSS SECTIONS STANDARD DETAIL**  
DATE: JULY 2015  
DETAIL: 3 OF 3

**CURB, GUTTER, AND SIDEWALK SECTIONS STANDARD DETAIL**  
DATE: AUGUST 2014  
DETAIL: 1 OF 1



**RESIDENTIAL LOCAL CUL-DE-SAC TYPICAL LAYOUT STANDARD DETAIL**  
DATE: AUGUST 2014  
DETAIL: 5 OF 1

**RESIDENTIAL LOCAL KNUCKLE TYPICAL LAYOUT STANDARD DETAIL**  
DATE: AUGUST 2014  
DETAIL: 6 OF 1

**RESIDENTIAL LOCAL CORNER KNUCKLE TYPICAL LAYOUT STANDARD DETAIL**  
DATE: AUGUST 2014  
DETAIL: 7 OF 1

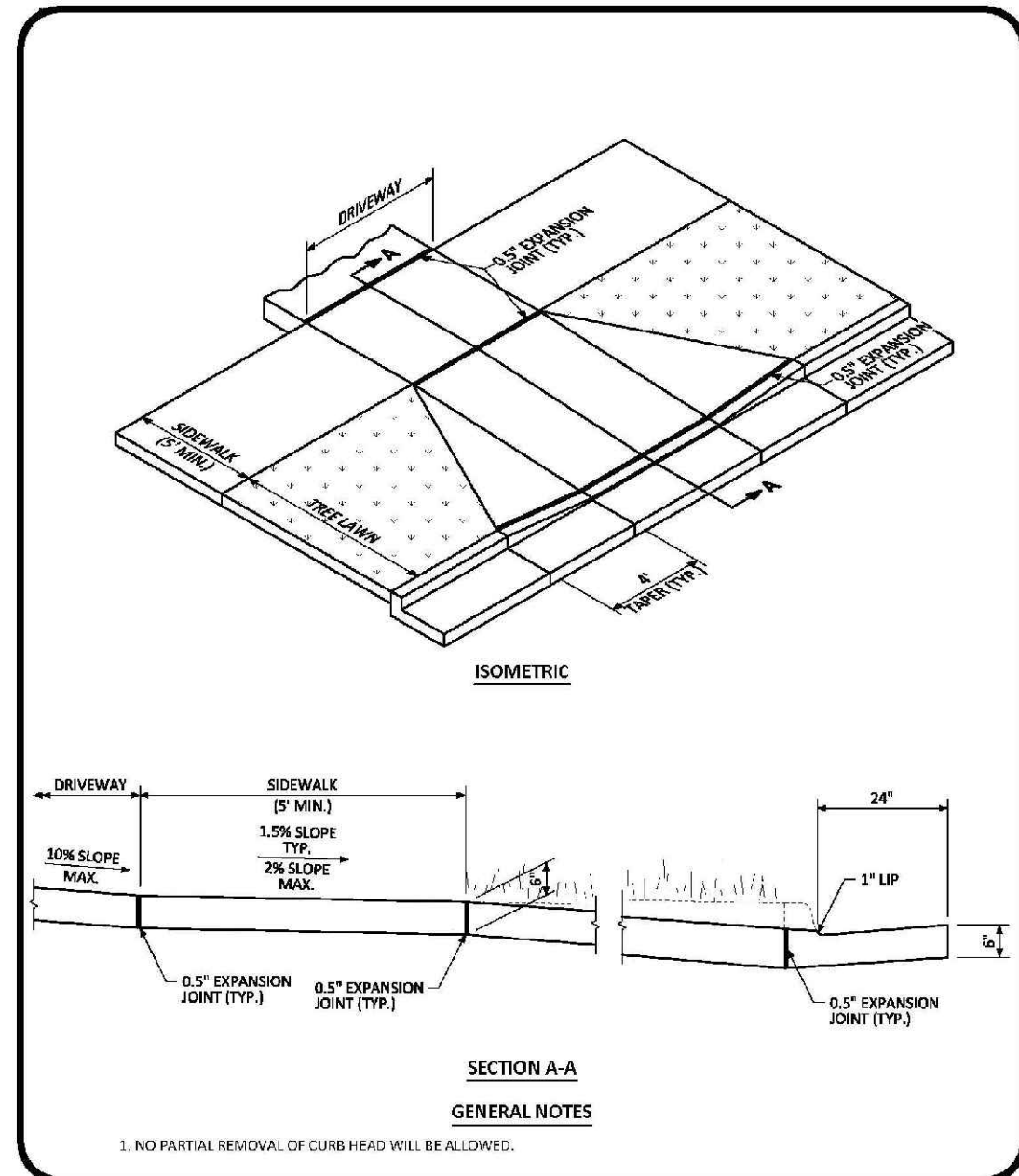
**DIAGONAL CURB RAMP (DETACHED SIDEWALK) LAYOUT STANDARD DETAIL**  
DATE: AUGUST 2014  
DETAIL: 15 OF 2

**DIAGONAL CURB RAMP LAYOUT STANDARD DETAIL**  
DATE: AUGUST 2014  
DETAIL: 2 OF 2

N:\PROJECTS\BENCH\ENGINEERING\DRAWINGS\2014\ROADWAY DETAILS.DWG, BRUNNAN, 8/23/2017 5:14 PM

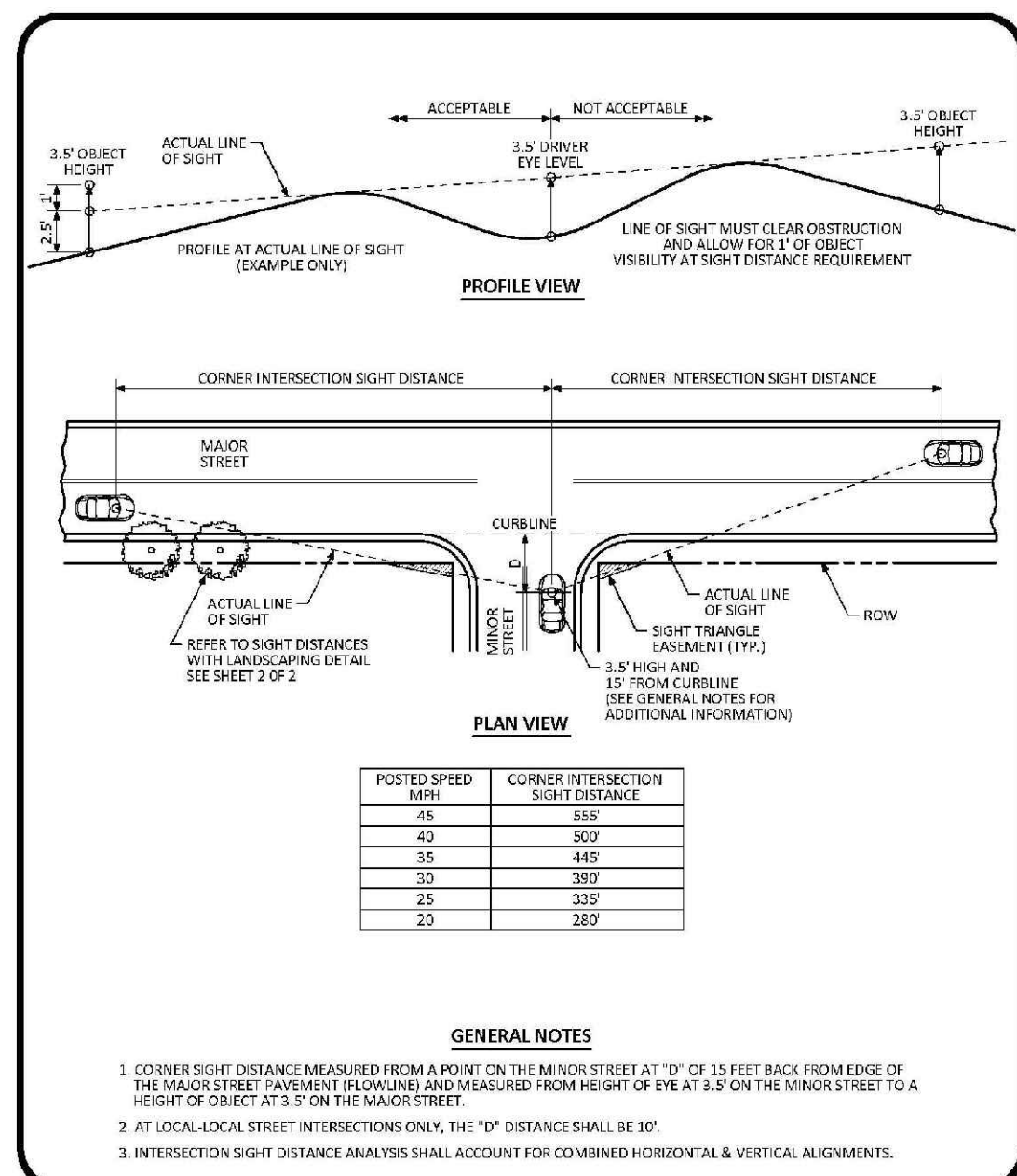
CALL 811  
TWO WORKING DAYS  
BEFORE YOU DIG  
UNCC 1-800-922-1987  
UTILITY NOTIFICATION  
CENTER OF COLORADO

SHEET NUMBER	DRAWN BY: JF	SCALE: AS SHOWN	FILE NO:	DATE:	NO.	Revisions	Date	Init.	Appr.	Date
			8130283701	MAY 2017						
<b>TRAILS AT CROWFOOT</b> <b>FILING 12 CONSTRUCTION DRAWINGS</b> ROADWAY DETAILS										
<b>ESX MANAGEMENT</b> 7353 South Alton Way CENTENNIAL, CO 80112										
10338 E. Dry Creek Rd. Suite 110 Englewood, CO 80110 Tel: (720) 482-9226 Fax: (720) 482-9546										



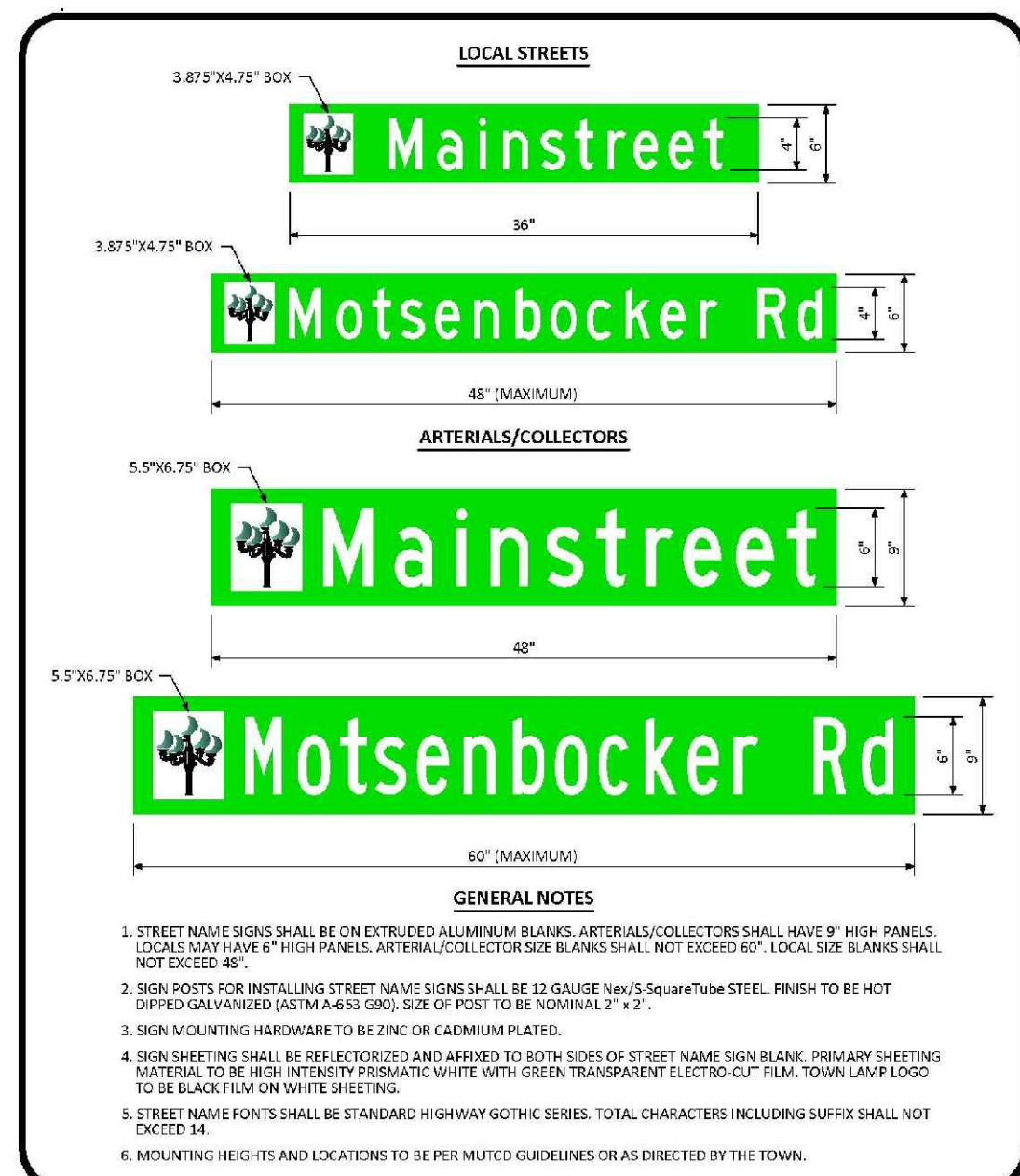
**RESIDENTIAL DRIVEWAY WITH 6" VERTICAL CURB & GUTTER LAYOUT STANDARD DETAIL**

DATE: AUGUST 2014  
 DETAIL: 23  
 1 OF 1



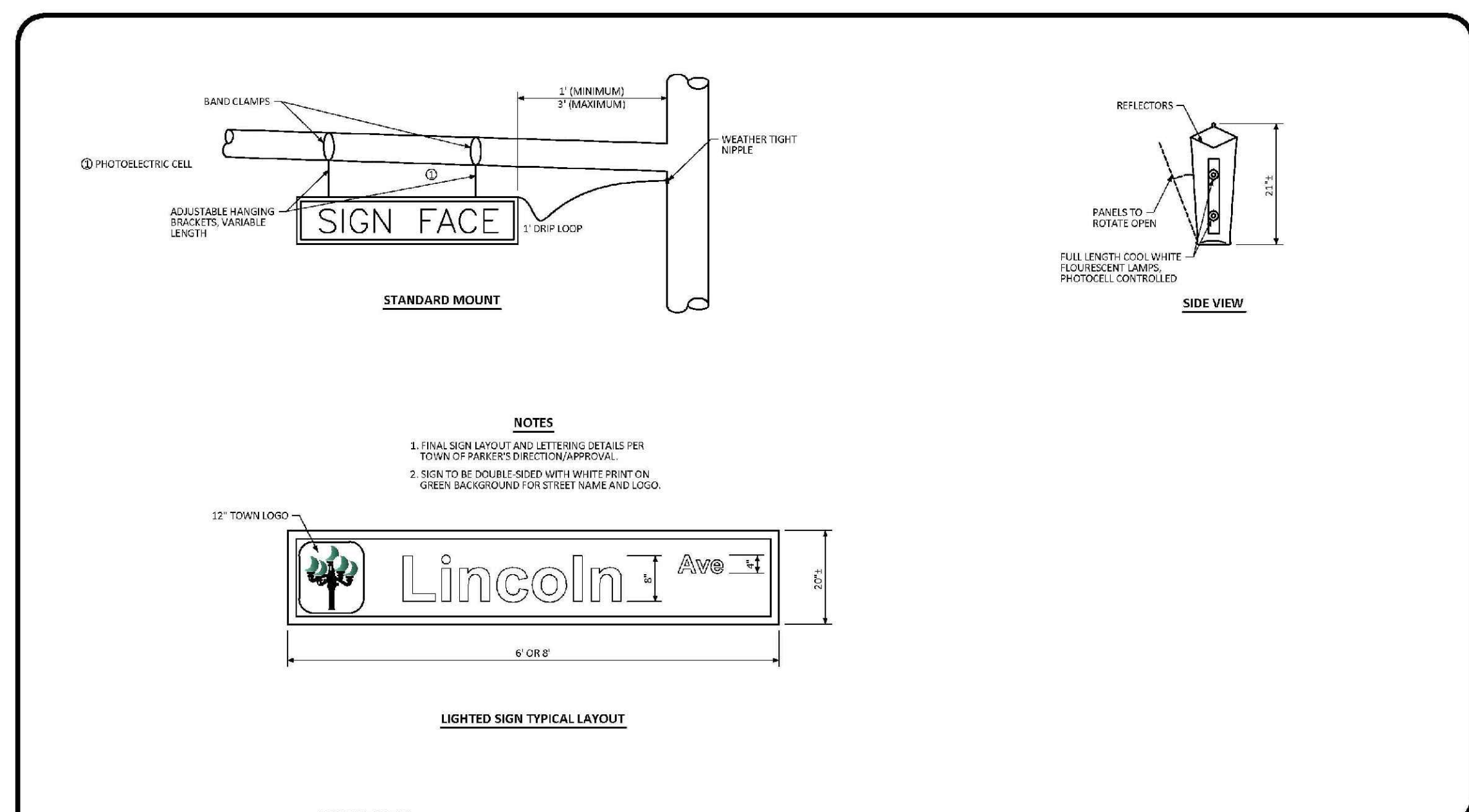
**INTERSECTION SIGHT DISTANCE REQUIREMENTS STANDARD DETAIL**

DATE: AUGUST 2014  
 DETAIL: 25  
 1 OF 2



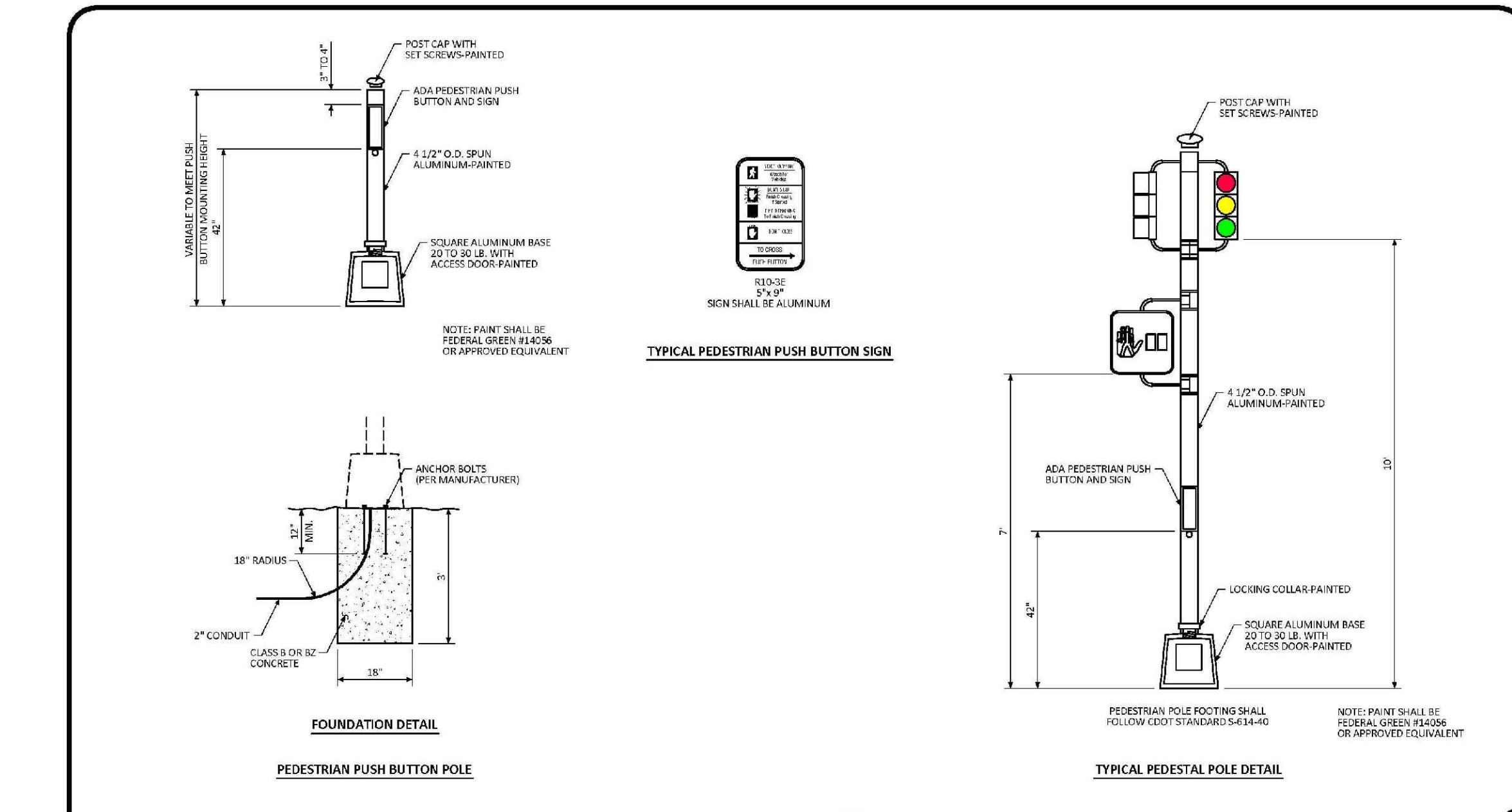
**GROUND MOUNTED STREET NAME PANELS**

DATE: AUGUST 2014  
 DETAIL: 33  
 1 OF 1



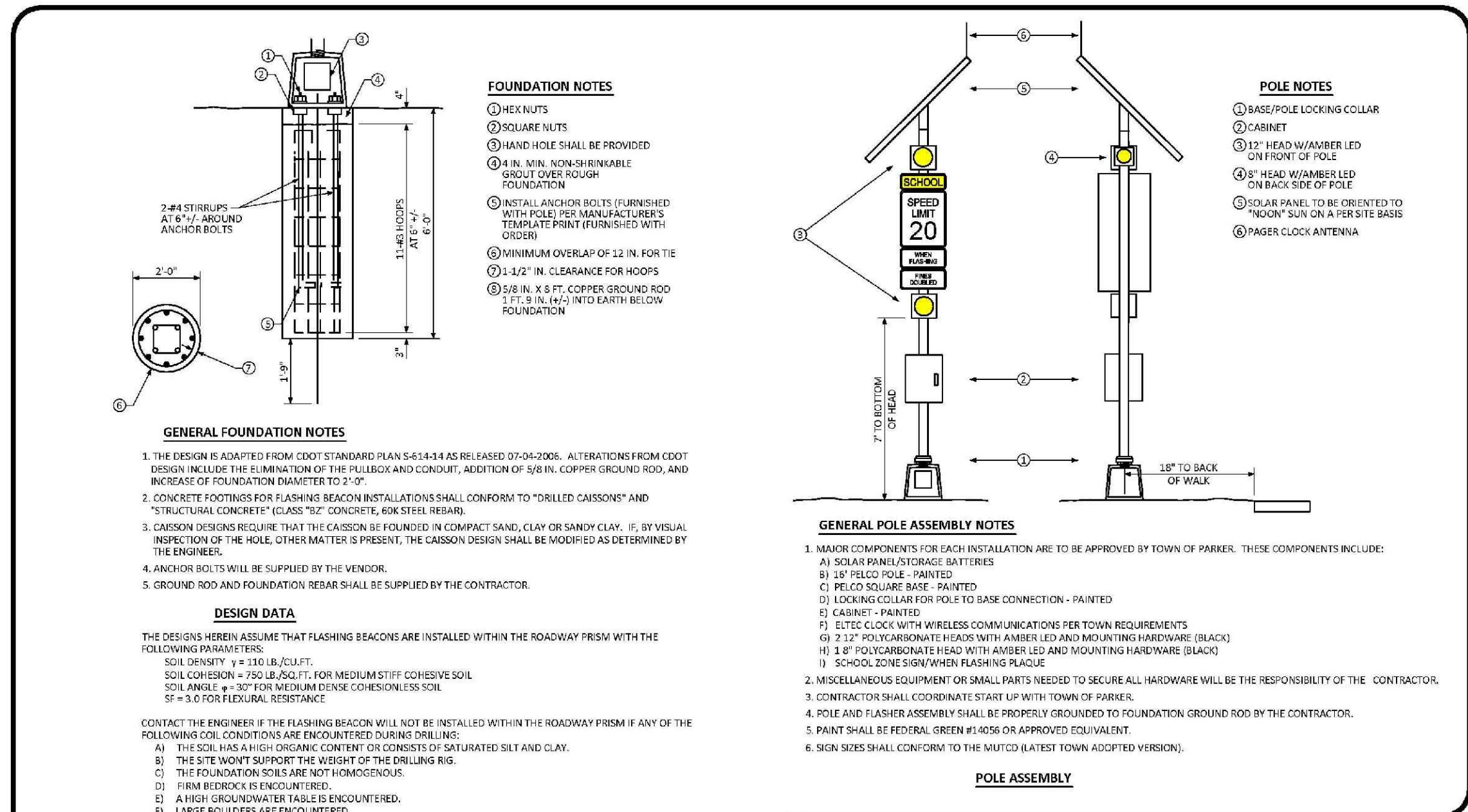
**ILLUMINATED STREET NAME SIGN STANDARD SIGNAL DETAIL**

DATE: NOVEMBER 2012  
 DETAIL: 3  
 1 OF 1



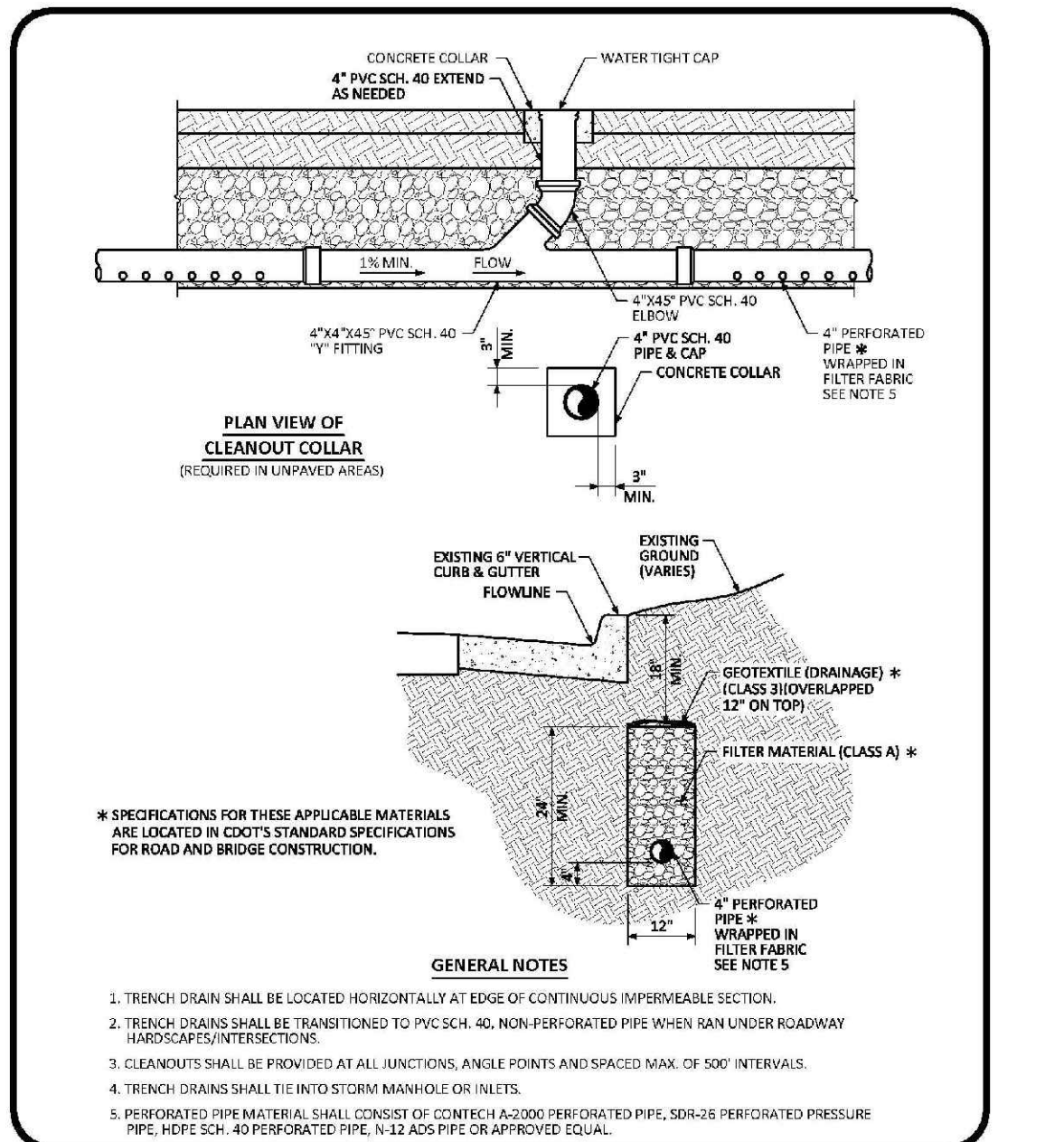
**PEDESTRIAN POLE STANDARD SIGNAL DETAIL**

DATE: NOVEMBER 2012  
 DETAIL: 4  
 1 OF 1



**SCHOOL FLASHING BEACON STANDARD SIGNAL DETAIL**

DATE: NOVEMBER 2012  
 DETAIL: 6  
 1 OF 1



**TRENCH DRAIN DETAIL SECTION STANDARD DETAIL**

DATE: AUGUST 2014  
 DETAIL: 31  
 1 OF 1

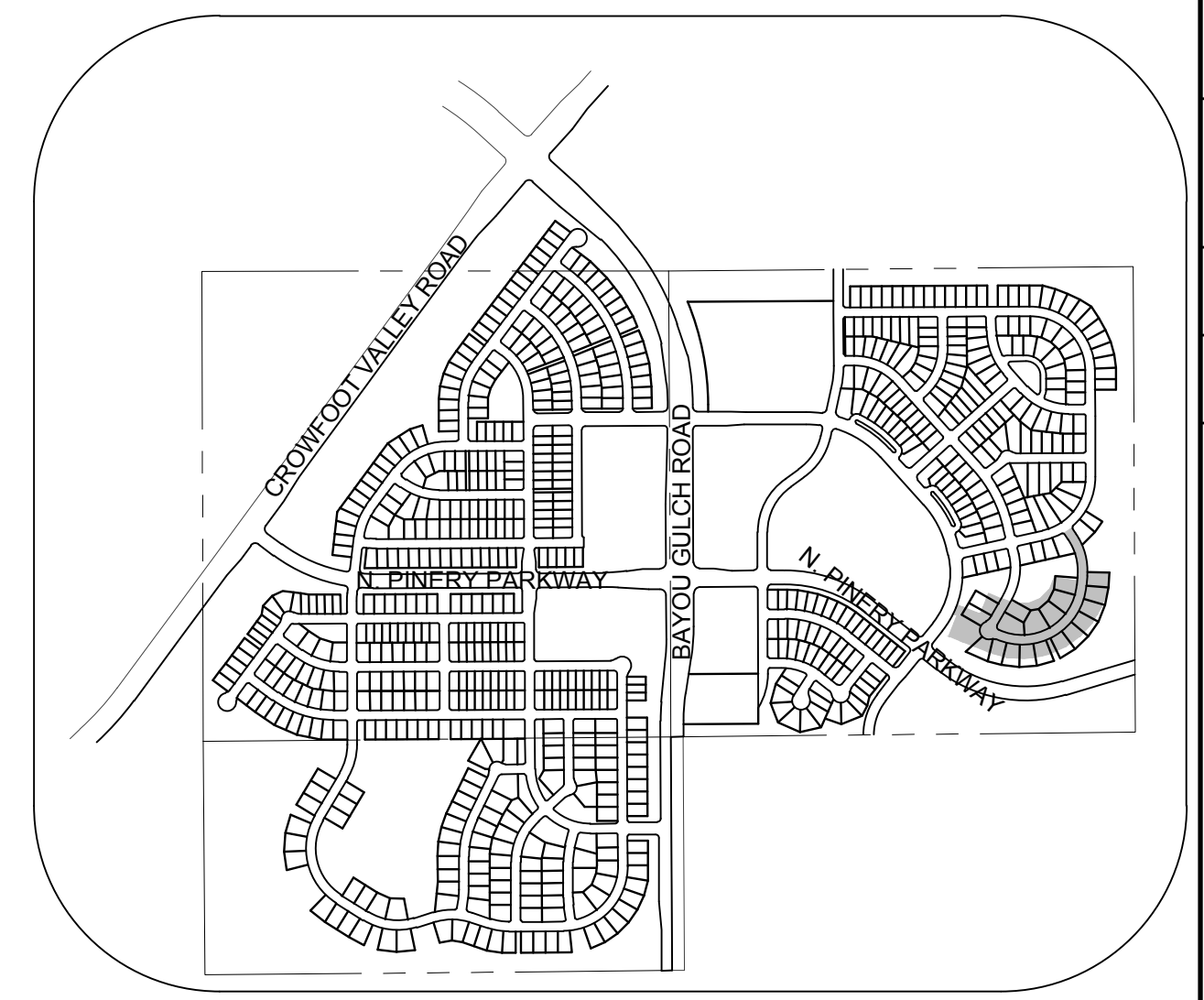
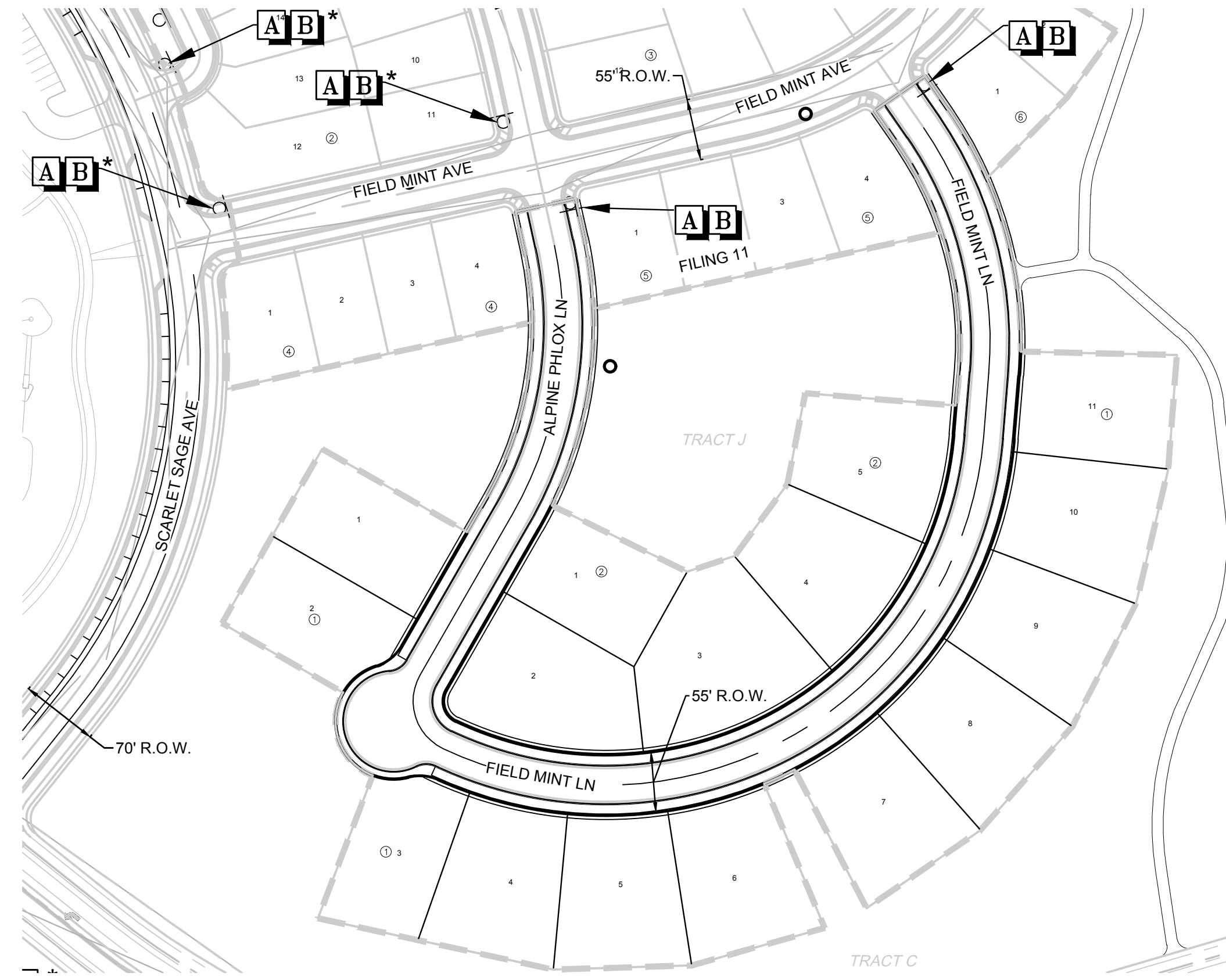
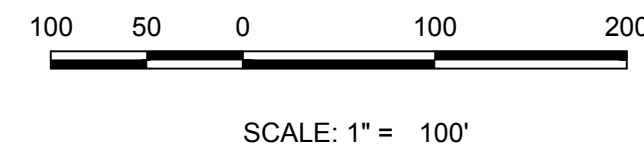
N:\PROJECTS\SSS\BENCH\ENGINEERING\SSS\SET\CD\SS\TOWN OF PARKER\12 ROADWAY DETAILS.DWG, BRUNAW, 8/23/2017 5:14 PM

CALL 811  
 TWO WORKING DAYS  
**BEFORE YOU DIG**  
 UNCC 1-800-922-1987  
 UTILITY NOTIFICATION  
 CENTER OF COLORADO

SHEET NUMBER	DRAWN BY: JF	SCALE: AS SHOWN	CHECKED BY: JJ	DATE: MAY 2017	FILE NO: 8130283701	TRAILS AT CROWFOOT		FILING 12 CONSTRUCTION DRAWINGS		ROADWAY DETAILS		EXX MANAGEMENT 7353 South Alton Way CENTENNIAL, CO 80112	CVL CONSULTANTS	10333 E. Dry Creek Rd. Suite 410 Englewood, Colorado Tel: (720) 482-9526 Fax: (720) 482-9546
						No.	Revisions	Date	Init.	Appr.	Date			

N:\PROJECTS\BIRCHCREEK\ENGINEERING\SHEET SET\BIRCHCREEK\TOWN OF PARKER\FILING 12 SIGNAGE AND STRIPING.DWG, LAURAC, 02/23/2017 5:14 PM

CALL 811  
TWO WORKING DAYS  
**BEFORE YOU DIG**  
UNCC 1-800-922-1987  
UTILITY NOTIFICATION CENTER OF COLORADO



**KEYMAP**  
N.T.S.

LEGEND	
<b>A</b>	STOP SIGN R1-1
<b>B</b>	STREET NAME SIGN D3
<b>C</b>	DEAD END SIGN W14-1
<b>D</b>	SPEED LIMIT SIGN R2-1
<b>E</b>	BIKE LANE SIGN R3-17
<b>F</b>	AHEAD SIGN R3-17A
<b>G</b>	ENDS SIGN R3-17B
<b>H</b>	YIELD SIGN R1-2
<b>I</b>	PEDESTRIAN TRAFFIC SIGN W11-2
<b>J</b>	SCHOOL CROSSING SIGN S1-1
*	TO BE INSTALLED WITH OTHER FILINGS

THE TOWN OF PARKER REVIEW CONSTITUTES GENERAL COMPLIANCE WITH THE TOWN'S STANDARDS AND APPROVED VARIANCES, SUBJECT TO THESE PLANS BEING STAMPED, SIGN, AND DATED BY THE PROFESSIONAL ENGINEER OF RECORD. REVIEW BY THE TOWN DOES NOT CONSTITUTE APPROVAL OF THE PLAN DESIGN OR ACCURACY AND CORRECTNESS OF ENGINEERING CALCULATIONS. ERRORS IN THE DESIGN OR CALCULATIONS REMAIN THE RESPONSIBILITY OF THE REGISTERED PROFESSIONAL ENGINEER WHOSE STAMP AND SIGNATURE ARE AFFIXED TO THIS DOCUMENT.

THIS REVIEW DOES NOT CONSTITUTE APPROVAL OF ANY PRIVATE ON-SITE IMPROVEMENTS WHICH MAY BE SHOWN. CONSTRUCTION CANNOT COMMENCE UNTIL ALL REQUIRED DRAINAGE/TRAFFIC REPORT(S), FINAL DEVELOPMENT PLAN(S), SPECIAL REVIEW(S), GRADING PERMIT, AND/OR OTHER PERMITS ARE COMPLETE, APPROVED AND ON FILE WITH THE TOWN OF PARKER.

PREPARED UNDER THE SUPERVISION OF  
  
BRIAN P. WILSON  
COLORADO P.E. 0050067

TOWN OF PARKER, DIRECTOR OF ENGINEERING \_\_\_\_\_ DATE \_\_\_\_\_

SHEET NUMBER	DRAWN BY:	CHECKED BY:	DATE:	SCALE:	AS SHOWN	FILE NO:	Revisions		
							No.	Date	Appr.
<b>11</b>	JLR	JLJ	MAY 2017			8130283701			

**ESX MANAGEMENT**  
7353 South Alton Way  
CENTENNIAL, CO 80112

**TRAILS AT CROWFOOT**  
**FILING 12 CONSTRUCTION DRAWINGS**  
SIGNAGE AND STRIPING

10338 E. Dry Creek Rd.  
Suite 410  
Englewood, CO 80150  
Tel: (720) 482-9526  
Fax: (720) 482-9548