

SUBDIVISION AGREEMENT
Trails at Crowfoot Filing No. 13

THIS AGREEMENT is made this 25th day of February, 2020, ^{21 CB} by and between the Town of Parker, Colorado, a home rule municipal corporation (the "Town"), and Melody Homes, Inc. (the "Developer").

RECITALS:

- A. The Developer is the owner of certain real property located in the Town of Parker known as Trails at Crowfoot Filing No. 13, which is more particularly described in **Exhibit A**, attached hereto and incorporated herein (the "Property").
- B. The Town Council and the Planning Commission of the Town of Parker held all necessary public hearings concerning the plat for the Property. A copy of the final plat is attached hereto as **Exhibit B** and incorporated herein.
- C. The approvals cited above are contingent upon the express condition that all duties created by this Agreement are faithfully performed by the Developer.

AGREEMENT

NOW, THEREFORE, for and in consideration of the mutual promises and covenants contained herein, the sufficiency of which are mutually acknowledged, the parties hereto agree as follows:

- 1. Purpose. The purpose of this Agreement is to set forth the terms, conditions and fees to be paid by the Developer, upon subdivision of the Property. All conditions contained herein are in addition to any and all requirements of the Town of Parker Subdivision Ordinance and Zoning Ordinance, the Town of Parker Charter, any and all state statutes, and any other sections of the Parker Municipal Code, and are not intended to supersede any requirements contained therein.
- 2. Agreements and Other Requirements. The Developer hereby agrees to perform any and all requirements of the Annexation Agreement entered into between the Town and the Developer on September 21, 2015, which was recorded at Reception No. 2015089338 of the Douglas County real estate records. The requirements of the Annexation Agreement are in addition to the requirements of this Agreement and are not intended to supersede any requirements contained herein.
- 3. Fees. The following fees shall be paid to the Town by the Developer.
 - a. The Developer hereby agrees to pay the Town the actual cost to the Town for plan review, engineering review, hydrological and surveying review, prior to and during the development process, and for construction observation, inspection and materials testing during the construction process for public improvements, and for construction observation, inspection and materials testing and electronic deliverable review during the warranty period for public

SUBDIVISION AGREEMENT
Trails at Crowfoot Filing No. 13

THIS AGREEMENT is made this 25th day of February, 2020, by and between the Town of Parker, Colorado, a home rule municipal corporation (the "Town"), and Melody Homes, Inc. (the "Developer"). 21 CB

RECITALS:

A. The Developer is the owner of certain real property located in the Town of Parker known as Trails at Crowfoot Filing No. 13, which is more particularly described in **Exhibit A**, attached hereto and incorporated herein (the "Property").

B. The Town Council and the Planning Commission of the Town of Parker held all necessary public hearings concerning the plat for the Property. A copy of the final plat is attached hereto as **Exhibit B** and incorporated herein.

C. The approvals cited above are contingent upon the express condition that all duties created by this Agreement are faithfully performed by the Developer.

AGREEMENT

NOW, THEREFORE, for and in consideration of the mutual promises and covenants contained herein, the sufficiency of which are mutually acknowledged, the parties hereto agree as follows:

1. Purpose. The purpose of this Agreement is to set forth the terms, conditions and fees to be paid by the Developer, upon subdivision of the Property. All conditions contained herein are in addition to any and all requirements of the Town of Parker Subdivision Ordinance and Zoning Ordinance, the Town of Parker Charter, any and all state statutes, and any other sections of the Parker Municipal Code, and are not intended to supersede any requirements contained therein.

2. Agreements and Other Requirements. The Developer hereby agrees to perform any and all requirements of the Annexation Agreement entered into between the Town and the Developer on September 21, 2015, which was recorded at Reception No. 2015089338 of the Douglas County real estate records. The requirements of the Annexation Agreement are in addition to the requirements of this Agreement and are not intended to supersede any requirements contained herein.

3. Fees. The following fees shall be paid to the Town by the Developer.

a. The Developer hereby agrees to pay the Town the actual cost to the Town for plan review, engineering review, hydrological and surveying review, prior to and during the development process, and for construction observation, inspection and materials testing during the construction process for public improvements, and for construction observation, inspection and materials testing and electronic deliverable review during the warranty period for public

improvements, and for legal services (the "actual costs") rendered in connection with the review of the subdivision of the Property, including related administrative fees not to exceed one hundred fifteen percent (115%) of the actual costs. In addition, the Developer shall reimburse the Town for the costs of making corrections or additions to the master copy of the official Town map and for the fee for recording the final plat and accompanying documents with the Douglas County Clerk and Recorder.

b. The Developer shall pay the impact fees, as established by Town ordinances, in effect at the time this Agreement is executed. The Developer shall pay the foregoing impact fees in effect at the time specified by such ordinances.

c. The Developer acknowledges and agrees that the Town, pursuant to this Agreement, shall be granted construction easement(s) that are reasonably sufficient to complete the public improvements.

4. Specific Conditions. The Developer hereby agrees that:

a. Any approval obtained from the Town of Parker does not obviate the Developer's need to comply with the requirements of Sections 7 and 9 of the Endangered Species Act of 1973, 16 U.S.C. 1531, *et seq.*, as amended, or with any other applicable federal, state or local laws and regulations.

b. Prior to probationary acceptance of all drainage structures, paved streets, including sidewalk, curb, gutter and slope easements, and necessary appurtenances, as shown on the final plat, landscape plans and the associated construction documents (the "Public Improvements") for the Property, the Developer shall install all plant material and related irrigation facilities as described in the landscape plans approved by the Town for the Property (the "Streetscape Improvements"). If installation of Streetscape Improvements cannot be reasonably accomplished prior to probationary acceptance of the Public Improvements for the Property, the Developer shall post a letter of credit amounting to one hundred ten percent (110%) (the "Streetscape Security") of the materials cost as described in **Exhibit E**, attached hereto and incorporated herein, and will complete the Streetscape Improvements according to the landscape plans as provided by Section 13.07.150(c)(2) of the Town's Land Development Ordinance. The Town may reduce the Streetscape Security, in the exercise of its sole discretion, as the Streetscape Improvements are completed and accepted by the Town for final acceptance, subject to Section 13.07.150(c) of the Town's Land Development Ordinance for the Streetscape Improvements.

c. Prior to the recording of the Final Plat for the Property, the Developer shall record the Trails at Crowfoot Filing No. 9 Final Plat.

d. Prior to probationary acceptance of the Public Improvements, probationary acceptance of the Public Improvements associated with Trails at Crowfoot Filing No. 9 must be issued by the Town.

e. Prior to issuance of the 250th building permit for the entire Trails at Crowfoot development, including all sixteen filings proposed at the time of this Agreement, and all future subdivisions of these filings, the Developer shall construct and receive a certificate of

occupancy for the clubhouse and pool to be located on Lot 1 of the Trails at Crowfoot Filing No. 1, according to the approved site plan for the clubhouse and pool.

5. Title Commitment. A title commitment for the Property shall be provided to the Town. The title commitment shall show that all property to be dedicated to the Town is or shall be, subsequent to the execution and recording of the final plat, free and clear of all liens and encumbrances (other than real estate taxes which are not yet due and payable), which would make the dedications unacceptable as the Town, in its sole discretion, determines.

6. Breach by the Developer; the Town's Remedies. In the event of a breach of any of the terms and conditions of this Agreement by the Developer, the Town Council shall be notified immediately and the Town may take such action, as permitted and/or authorized by law, this Agreement or the ordinances and Charter of the Town, as the Town deems necessary to protect the public health, safety and welfare; to protect lot buyers and builders; and to protect the citizens of the Town from hardship and undue risk. The remedies include, but are not limited to:

- a. The refusal to issue any building permit or certificate of occupancy;
- b. The revocation of any building permit previously issued under which construction directly related to such building permit has not commenced, except a building permit previously issued to a third party;
- c. A demand that the security given for the completion of the public improvements be paid or honored; or
- d. Any other remedy available at law.

Unless necessary to protect the immediate health, safety and welfare of the Town, or to protect the interest of the Town with regard to security given for the completion of the public improvements, the Town shall provide the Developer thirty (30) days' written notice of its intent to take any action under this paragraph, during which thirty-day period the Developer may cure the breach described in the notice and prevent further action by the Town.

7. Public Improvements and Warranty. All Public Improvements, as approved by the Director of Engineering/Public Works of the Town, shall be installed and completed at the expense of the Developer and dedicated and/or conveyed to the Town. The Public Improvements required by this Agreement and shown on the final plat, as well as associated construction documents approved by the Director of Engineering/Public Works of the Town and the costs of these Public Improvements, are set forth on **Exhibit C**, attached hereto and incorporated herein. All Public Improvements covered by this Agreement shall be made in accordance with the final plat and associated construction documents drawn according to regulations and construction standards for such improvements and approved by the Director of Engineering/Public Works of the Town.

The Developer shall warrant any and all Public Improvements, which are conveyed to the Town, pursuant to this Agreement, for a period of two (2) years from the date the Town's Director of Engineering/Public Works grants probationary acceptance of the Public Improvements, as approved by the Town. The warranty period shall extend to the date final acceptance is granted in writing by the Town's Director of Engineering/Public Works. The Developer shall be responsible

for scheduling the necessary inspections for probationary and final acceptance. Specifically, but not by way of limitation, the Developer shall warrant the following:

- a. That the title conveyed shall be marketable and its transfer rightful;
- b. Any and all facilities conveyed shall be free from any security interest or other lien or encumbrance; and
- c. Any and all facilities so conveyed shall be in conformity with the Town's specifications and shall be free of defects in materials or workmanship for a period of two (2) years, as stated above, including, but not limited to, cracks, breakage, settling, or other deterioration of the Public Improvements, no matter the cause, for a period of two (2) years, as stated above.

The Town will accept for maintenance all Public Improvements after the warranty period has expired, provided all warranty work has been completed. The Town shall accept for snow removal purposes only all dedicated public streets after probationary acceptance has been granted in writing by the Director of Engineering/Public Works. The Developer shall make all corrections necessary to bring the Public Improvements into conformity with the Town's specifications, prior to final acceptance.

Notwithstanding anything to the contrary contained in this Agreement, the Town will not accept for ownership, maintenance or operation any private improvements that are described as Public Improvements in this Agreement, that include, but are not limited to, private streets, private parks, private open space, drainage facilities, landscaping and medians that will be privately maintained, as described on the final plat and/or subject to a license agreement as provided by Paragraph 14 of this Agreement.

8. Observation. The Town shall have the right to make reasonable engineering observations at the Developer's expense, as the Town may request. Observation, acquiescence in, or approval by any engineering inspector of the construction of physical facilities at any particular time shall not constitute the approval by the Town of any portion of the construction of such Public Improvements. Such approval shall be made by the Town only after completion of construction and in the manner hereinafter set forth.

9. Completion of Public Improvements. The obligations of the Developer provided for in paragraph 7 of this Agreement, including the inspections hereof, shall be performed on or before December 31, 2022, and proper application for acceptance of the Public Improvements shall be made on or before such date. Upon completion of construction by the Developer of such Public Improvements, the Town's Director of Engineering/Public Works or his designee shall inspect the improvements and certify with specificity their conformity or lack thereof to the Town's specifications. The Developer shall make all corrections necessary to bring the improvements into conformity with the Town's specifications. Once approved by the Town's Director of Engineering/Public Works, the Town shall accept said improvements upon conveyance, pursuant to paragraph 11; provided, however, the Town shall not be obligated to accept the Public Improvements until the actual costs described in paragraphs 3.a. and b. of this Agreement are paid in full by the Developer.

10. Related Costs – Public Improvements. The Developer shall provide all necessary engineering designs, surveys, field surveys and incidental services related to the construction of the Public Improvements, at its sole cost and expense, including reproducible "as built" drawings certified accurate by a professional engineer registered in the State of Colorado.

11. Improvements to be the Property of the Town. All Public Improvements for roads, concrete curbs and gutters, storm sewers, and drainage improvements accepted by the Town shall be dedicated to the Town and warranted for a period of two (2) years following probationary acceptance by the Town, as provided above.

12. Performance Guarantee. In order to secure the construction and installation of the Public Improvements, the Developer shall, prior to recording the final plat in the real estate records of Douglas County, which recording shall occur no later than ninety (90) days after the execution of this Agreement, furnish the Town, at the Developer's expense, with the performance guarantee described herein. The performance guarantee provided by the Developer shall be an irrevocable letter of credit in which the Town is designated as beneficiary in an amount equal to one hundred ten percent (110%) of the estimated costs of the Public Improvements to be constructed and installed, as set forth in Exhibit C, to secure the performance and completion of the Public Improvements. The Developer agrees that approval of the final plat by the Town is contingent upon the Developer's provision of an irrevocable letter of credit to the Town within ninety (90) days of the execution of this Agreement, in the amount and form provided herein. Failure of the Developer to provide an irrevocable letter of credit to the Town, in the manner provided herein, shall negate the Town's approval of the final plat. Letters of credit shall be substantially in the form and content set forth in **Exhibit D**, attached hereto and incorporated herein, and shall be subject to the review and approval of the Town Attorney. The Developer shall not start the construction of any public or private improvement on the Property, including, but not limited to, staking, earth work, overlot grading or the erection of any structure, temporary or otherwise, until the Town has received and approved the irrevocable letter of credit.

The estimated costs of the Public Improvements shall be a figure mutually agreed upon by the Developer and the Town's Director of Engineering/Public Works, as set forth in Exhibit C. If, however, they are unable to agree, the Director of Engineering/Public Works' estimate shall govern after giving consideration to information provided by the Developer, including, but not limited to, construction contracts and engineering estimates. The purpose of the cost estimate is solely to determine the amount of security. No representations are made as to the accuracy of these estimates and the Developer agrees to pay the actual costs of all such Public Improvements.

The estimated costs of the Public Improvements may increase in the future. Accordingly, the Town reserves the right to review and adjust the cost estimates on an annual basis. Adjusted cost estimates will be made according to changes in the Construction Costs Index, as published by the Engineering News Record. If the Town adjusts the cost estimate for the Public Improvements, the Town shall give written notice to the Developer. The Developer shall, within thirty (30) days after receipt of said written notice, provide the Town with a new or amended letter of credit in the amount of the adjusted cost estimates. If the Developer refuses or fails to so provide the Town with a new or amended letter of credit, the Town may exercise the remedies provided for in paragraph 6 of this Agreement; provided, however, that prior to increasing the amount of additional security required, the Town shall give credit to the Developer for all required Public

Improvements which have actually been completed so that the amount of security required at any time shall relate to the cost of required Public Improvements not yet constructed.

In the event the Public Improvements are not constructed or completed within the period of time specified by paragraph 9 of this Agreement or a written extension of time mutually agreed upon by the parties to this Agreement, the Town may draw on the letter of credit to complete the Public Improvements called for in this Agreement. In the event the letter of credit is to expire within fourteen (14) calendar days and the Developer has not yet provided a satisfactory replacement, the Town may draw on the letter of credit and either hold such funds as security for performance of this Agreement or spend such funds to finish the Public Improvements or correct problems with the Public Improvements, as the Town deems appropriate.

Upon completion of performance of such improvements, conditions and requirements within the required time and the approval of the Town's Director of Engineering/Public Works, the Developer shall issue an irrevocable letter of credit to the Town in the amount of twenty percent (20%) of the total cost of construction and installation of the Public Improvements, to be held by the Town during the two-year warranty period. If the Public Improvements are not completed within the required time, the monies may be used to complete the improvements.

13. Nuisance Conditions. The Developer agrees to prevent the existence of any nuisances by way of its construction activities, as nuisances are defined by Title 6 of the Parker Municipal Code, and as referenced in Title 11 of the Parker Municipal Code. In the event the authorized inspector/designated Town authority determines that a nuisance exists, the Developer shall be subject to the provisions set forth in Parker Municipal Code Sections 11.12.040 and 11.12.050, regarding the abatement of nuisances and the cost assessed for the abatement thereof.

In addition to the provisions above, if the nuisance is not abated or an abatement plan is not submitted to the satisfaction of the Town, the Town may, upon thirty (30) days' notice under this Agreement, exercise the right to draw upon the performance guarantee specified in paragraph 12 of this Agreement. The Town may draw on the performance guarantee in order to pay the cost of abating the nuisance, including any expenses and penalties incurred under the Parker Municipal Code. The Town may exercise this right in addition to, or in lieu of, the withholding of permits and/or the withholding of certificates of occupancy. The right to draw on the performance guarantee shall be subject to the sole discretion of the Town, provided the Developer has received thirty (30) days' notice, as provided herein.

The Town Planning Department and the Department of Engineering/Public Works shall be authorized to cease processing any land use or permit applications submitted by the same developer for the property that is contained within the same Planned Unit Development, until the nuisance is abated. This shall include, but not be limited to, acceptance of applications, sending referrals, scheduling meetings or hearings, or conducting reviews of projects.

14. Association. An association shall be created by the Developer under the laws of the State of Colorado or the Property shall be included in an existing association, if possible. The association must be lawfully established in accordance with the requirements of the Parker Municipal Code, concerning Associations, before any properties within the development are sold to third parties. The articles of incorporation shall be reviewed by the Town Attorney to ensure

that they have met the Town's requirements and the articles provide that the association will maintain the private improvements, including, but not limited to, private streets, private parks, private open space, drainage facilities, landscaping and medians, common areas and facilities, recreation areas and facilities, stormwater management areas and facilities, walkways and other facilities, as identified on the final plat and/or subject to a license agreement(s) entered into between the Developer and the Town, contemporaneously with this Agreement or prior to final acceptance of the Public Improvements, and to assume all responsibilities therefor as shown on the final plat and/or described in the license agreement(s), including sufficient funding to meet these responsibilities.

15. Indemnification. The Developer shall indemnify and hold harmless the Town, its officers, employees, agents or servants from any and all suits, actions and claims of every nature and description caused by, arising from or on account of any act or omission of the Developer, or of any other person or entity for whose act or omission the Developer is liable, with respect to construction of the Public Improvements; and the Developer shall pay any and all judgments rendered against the Town as the result of any suit, action or claim, together with all reasonable expenses and attorney fees incurred by the Town in defending any such suit, action or claim.

The Developer shall pay all property taxes on the Property dedicated to the Town, and shall indemnify and hold harmless the Town for any property tax liability.

The Developer shall require that all contractors and other employees engaged in construction of Public Improvements shall maintain adequate workers' compensation insurance and public liability coverage and shall faithfully comply with the provisions of the Federal Occupational Safety and Health Act.

16. Waiver of Defects. In executing this Agreement the Developer waives all objections it may have concerning defects, if any, in the formalities whereby it is executed, or concerning the power of the Town to impose conditions on the Developer, as set forth herein, and concerning the procedure, substance and form of the ordinances or resolutions adopting this Agreement.

17. Modifications. This Agreement shall not be amended, except by subsequent written agreement of the parties.

18. Release of Liability. It is expressly understood that the Town cannot be legally bound by the representations of any of its officers or agents or their designees, except in accordance with the Parker Municipal Code and the laws of the State of Colorado.

19. Captions. The captions to this Agreement are inserted only for the purpose of convenient reference and in no way define, limit or prescribe the scope or intent of this Agreement or any part thereof.

20. Binding Effect. This Agreement shall be binding upon and inure to the benefit of the parties hereto and their respective heirs, successors and assigns, as the case may be.

21. Invalid Provision. If any provision of this Agreement shall be determined to be void by any court of competent jurisdiction, then such determination shall not affect any other

27. Assignment or Assignments. There shall be no transfer or assignment of any of the rights or obligations of the Developer under this Agreement, without the prior written approval of the Town. The Developer agrees to provide the Town with at least fourteen (14) days' advance written notice of the transfer or assignment of any of the rights and obligations of the Developer under this Agreement.


28. Recording of Agreement. This Agreement shall be recorded in the real estate records of Douglas County and shall be a covenant running with the Property, in order to put prospective purchasers or other interested parties on notice as to the terms and provisions hereof.

29. Title and Authority. The Developer expressly warrants and represents to the Town that it is the record owner of the property constituting the Property and further represents and warrants, together with the undersigned individuals, that the undersigned individuals have full power and authority to enter into this Subdivision Agreement. The Developer and the undersigned individuals understand that the Town is relying on such representations and warranties in entering into this Agreement.


WHEREFORE, the parties hereto have executed this Agreement on the day and year first above written.

TOWN OF PARKER, COLORADO


By:

 2/18/21
John Fussa, Community Development Director

By:


Tom Williams, Director of Engineering/Public Works

ATTEST:


Carol Baumgartner, Town Clerk

APPROVED AS TO FORM:



James S. Maloney, Town Attorney

EXHIBIT LIST

- Exhibit A Legal Description of the Property
- Exhibit B Copy of the Final Plat
- Exhibit C Estimated Cost of Public Improvements
- Exhibit D Form of Letter of Credit
- Exhibit E Estimated Cost of Streetscape Improvements

EXHIBITA

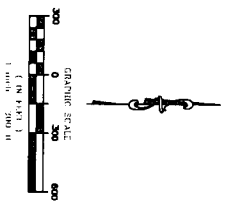
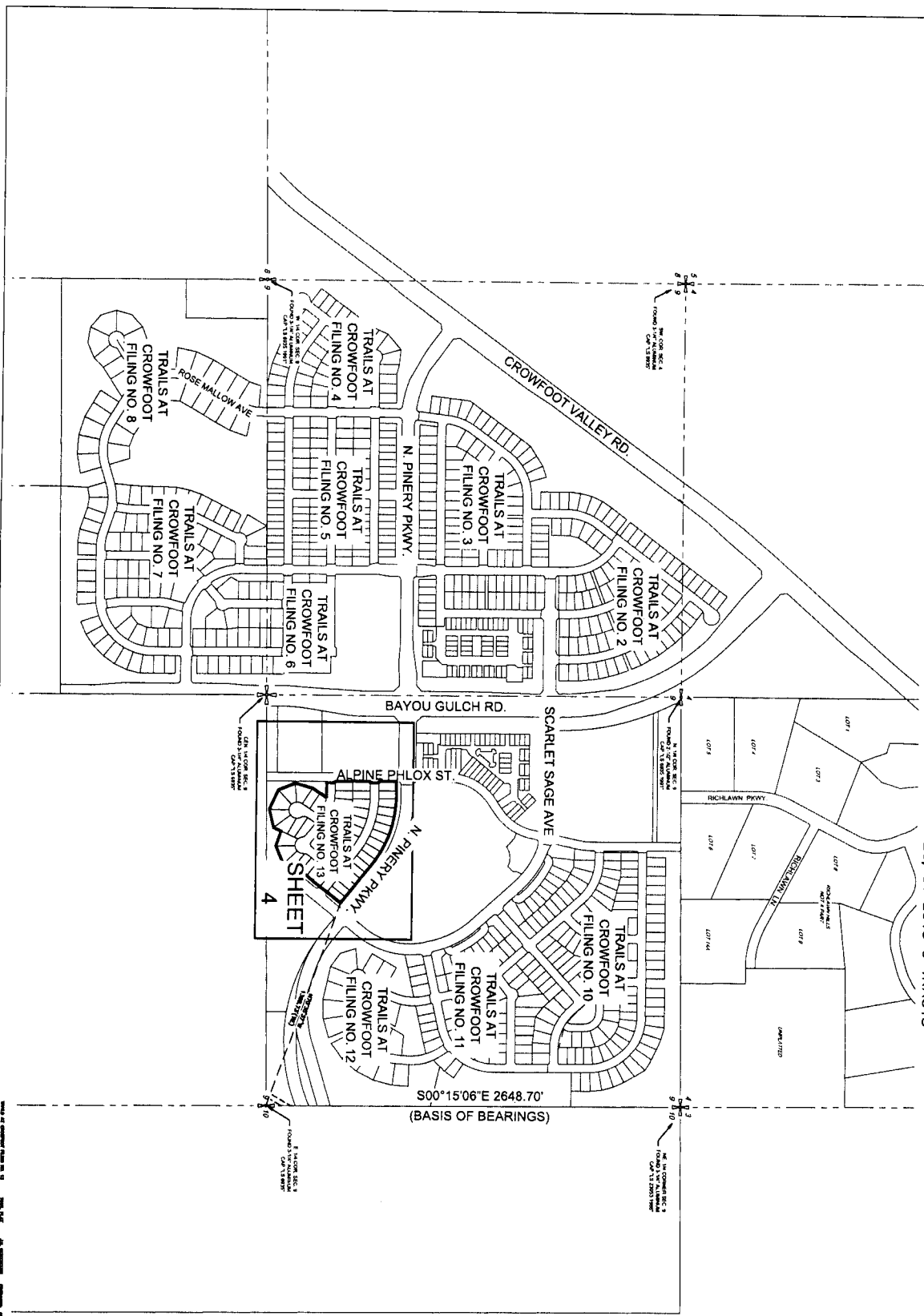
LEGAL DESCRIPTION

A PARCEL OF LAND BEING A PART OF SECTION 9, TOWNSHIP 7 SOUTH, RANGE 66 WEST OF THE 6TH PRINCIPAL MERIDIAN, TOWN OF PARKER, COUNTY OF DOUGLAS, STATE OF COLORADO, BEING MORE PARTICULARLY DESCRIBED AS FOLLOWS:

TRACT L OF TRAILS AT CROWFOOT SUBDIVISION FILING NO. 9 AS RECORDED AT RECEPTION NO. _____ TOWN OF PARKER, COUNTY OF DOUGLAS, STATE OF COLORADO.

TRAILS AT CROWFOOT FILING NO. 13

A REPLAT OF TRACT L OF TRAILS AT CROWFOOT FILING NO. 9
 A PART OF SECTION 9, TOWNSHIP 7 SOUTH, RANGE 66 WEST OF THE 6th PRINCIPAL MERIDIAN,
 TOWN OF PARKER, COUNTY OF DOUGLAS, STATE OF COLORADO
 TOTAL ACREAGE = 10.062 ACRES, 51 LOTS 0 TRACTS
 SHEET 3 OF 4

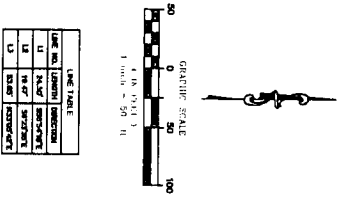
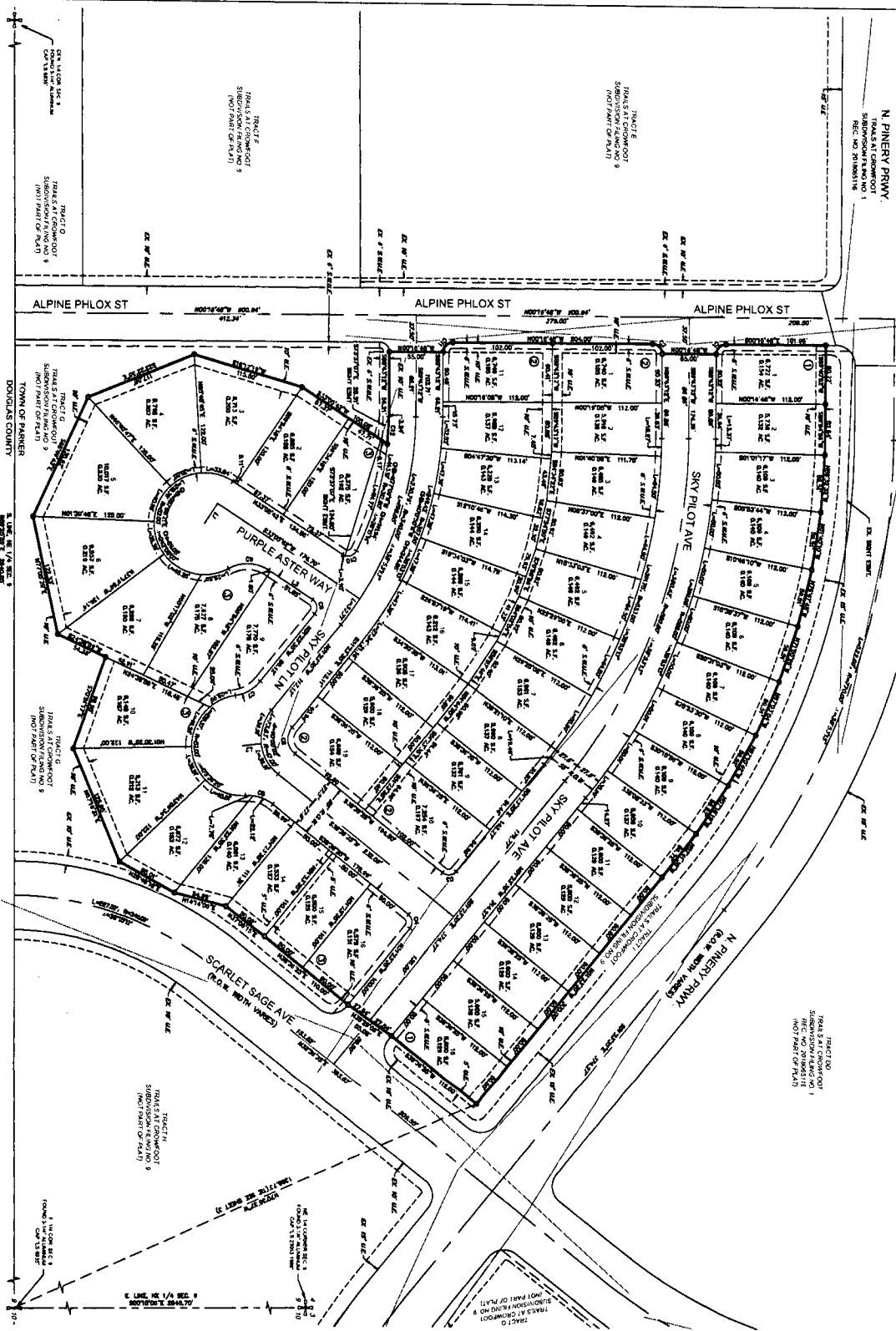


ENGINEER/SURVEYOR
CVL
 CONSULTING
 ENGINEERS
 11011 E. Green St., Suite 200
 Denver, CO 80231
 Tel: (303) 752-8200 Fax: (303) 752-8244

TRAILS AT CROWFOOT FILING NO. 13

A REPLAT OF TRACT L OF TRAILS AT CROWFOOT FILING NO. 9
 A PART OF SECTION 9, TOWNSHIP 7 SOUTH, RANGE 66 WEST OF THE 6TH PRINCIPAL MERIDIAN,
 TOWN OF PARKER, COUNTY OF DOUGLAS, STATE OF COLORADO

SHEET 4 OF 4
 TOTAL ACREAGE = 10.062 ACRES, 51 LOTS 0 TRACTS



CONVEYANCE TABLE

CONVEYANCE	LEGAL DESCRIPTION	CONVEYANCE	LEGAL DESCRIPTION
C1	1.5% BOND	1.5% BOND	1.5% BOND
C2	1.5% BOND	1.5% BOND	1.5% BOND
C3	1.5% BOND	1.5% BOND	1.5% BOND
C4	1.5% BOND	1.5% BOND	1.5% BOND
C5	1.5% BOND	1.5% BOND	1.5% BOND
C6	1.5% BOND	1.5% BOND	1.5% BOND
C7	1.5% BOND	1.5% BOND	1.5% BOND
C8	1.5% BOND	1.5% BOND	1.5% BOND
C9	1.5% BOND	1.5% BOND	1.5% BOND
C10	1.5% BOND	1.5% BOND	1.5% BOND
C11	1.5% BOND	1.5% BOND	1.5% BOND
C12	1.5% BOND	1.5% BOND	1.5% BOND
C13	1.5% BOND	1.5% BOND	1.5% BOND
C14	1.5% BOND	1.5% BOND	1.5% BOND
C15	1.5% BOND	1.5% BOND	1.5% BOND
C16	1.5% BOND	1.5% BOND	1.5% BOND
C17	1.5% BOND	1.5% BOND	1.5% BOND
C18	1.5% BOND	1.5% BOND	1.5% BOND
C19	1.5% BOND	1.5% BOND	1.5% BOND
C20	1.5% BOND	1.5% BOND	1.5% BOND
C21	1.5% BOND	1.5% BOND	1.5% BOND
C22	1.5% BOND	1.5% BOND	1.5% BOND
C23	1.5% BOND	1.5% BOND	1.5% BOND
C24	1.5% BOND	1.5% BOND	1.5% BOND
C25	1.5% BOND	1.5% BOND	1.5% BOND
C26	1.5% BOND	1.5% BOND	1.5% BOND
C27	1.5% BOND	1.5% BOND	1.5% BOND
C28	1.5% BOND	1.5% BOND	1.5% BOND
C29	1.5% BOND	1.5% BOND	1.5% BOND
C30	1.5% BOND	1.5% BOND	1.5% BOND
C31	1.5% BOND	1.5% BOND	1.5% BOND
C32	1.5% BOND	1.5% BOND	1.5% BOND
C33	1.5% BOND	1.5% BOND	1.5% BOND
C34	1.5% BOND	1.5% BOND	1.5% BOND
C35	1.5% BOND	1.5% BOND	1.5% BOND
C36	1.5% BOND	1.5% BOND	1.5% BOND
C37	1.5% BOND	1.5% BOND	1.5% BOND
C38	1.5% BOND	1.5% BOND	1.5% BOND
C39	1.5% BOND	1.5% BOND	1.5% BOND
C40	1.5% BOND	1.5% BOND	1.5% BOND
C41	1.5% BOND	1.5% BOND	1.5% BOND
C42	1.5% BOND	1.5% BOND	1.5% BOND
C43	1.5% BOND	1.5% BOND	1.5% BOND
C44	1.5% BOND	1.5% BOND	1.5% BOND
C45	1.5% BOND	1.5% BOND	1.5% BOND
C46	1.5% BOND	1.5% BOND	1.5% BOND
C47	1.5% BOND	1.5% BOND	1.5% BOND
C48	1.5% BOND	1.5% BOND	1.5% BOND
C49	1.5% BOND	1.5% BOND	1.5% BOND
C50	1.5% BOND	1.5% BOND	1.5% BOND
C51	1.5% BOND	1.5% BOND	1.5% BOND
C52	1.5% BOND	1.5% BOND	1.5% BOND
C53	1.5% BOND	1.5% BOND	1.5% BOND
C54	1.5% BOND	1.5% BOND	1.5% BOND
C55	1.5% BOND	1.5% BOND	1.5% BOND
C56	1.5% BOND	1.5% BOND	1.5% BOND
C57	1.5% BOND	1.5% BOND	1.5% BOND
C58	1.5% BOND	1.5% BOND	1.5% BOND
C59	1.5% BOND	1.5% BOND	1.5% BOND
C60	1.5% BOND	1.5% BOND	1.5% BOND
C61	1.5% BOND	1.5% BOND	1.5% BOND
C62	1.5% BOND	1.5% BOND	1.5% BOND
C63	1.5% BOND	1.5% BOND	1.5% BOND
C64	1.5% BOND	1.5% BOND	1.5% BOND
C65	1.5% BOND	1.5% BOND	1.5% BOND
C66	1.5% BOND	1.5% BOND	1.5% BOND
C67	1.5% BOND	1.5% BOND	1.5% BOND
C68	1.5% BOND	1.5% BOND	1.5% BOND
C69	1.5% BOND	1.5% BOND	1.5% BOND
C70	1.5% BOND	1.5% BOND	1.5% BOND
C71	1.5% BOND	1.5% BOND	1.5% BOND
C72	1.5% BOND	1.5% BOND	1.5% BOND
C73	1.5% BOND	1.5% BOND	1.5% BOND
C74	1.5% BOND	1.5% BOND	1.5% BOND
C75	1.5% BOND	1.5% BOND	1.5% BOND
C76	1.5% BOND	1.5% BOND	1.5% BOND
C77	1.5% BOND	1.5% BOND	1.5% BOND
C78	1.5% BOND	1.5% BOND	1.5% BOND
C79	1.5% BOND	1.5% BOND	1.5% BOND
C80	1.5% BOND	1.5% BOND	1.5% BOND
C81	1.5% BOND	1.5% BOND	1.5% BOND
C82	1.5% BOND	1.5% BOND	1.5% BOND
C83	1.5% BOND	1.5% BOND	1.5% BOND
C84	1.5% BOND	1.5% BOND	1.5% BOND
C85	1.5% BOND	1.5% BOND	1.5% BOND
C86	1.5% BOND	1.5% BOND	1.5% BOND
C87	1.5% BOND	1.5% BOND	1.5% BOND
C88	1.5% BOND	1.5% BOND	1.5% BOND
C89	1.5% BOND	1.5% BOND	1.5% BOND
C90	1.5% BOND	1.5% BOND	1.5% BOND
C91	1.5% BOND	1.5% BOND	1.5% BOND
C92	1.5% BOND	1.5% BOND	1.5% BOND
C93	1.5% BOND	1.5% BOND	1.5% BOND
C94	1.5% BOND	1.5% BOND	1.5% BOND
C95	1.5% BOND	1.5% BOND	1.5% BOND
C96	1.5% BOND	1.5% BOND	1.5% BOND
C97	1.5% BOND	1.5% BOND	1.5% BOND
C98	1.5% BOND	1.5% BOND	1.5% BOND
C99	1.5% BOND	1.5% BOND	1.5% BOND
C100	1.5% BOND	1.5% BOND	1.5% BOND

LEGEND

SYMBOL	DESCRIPTION
+	PLAT SECTION CORNER AS DISCLOSED
—	RIGHT-OF-WAY
—	SKALLE, SEWERAGE & UTILITY EASEMENT
—	UTILITY EASEMENT
—	DRIVEWAY AND UTILITY EASEMENT
—	ACCESS EASEMENT
—	CE EASEMENT
—	ONS EASEMENT
—	EXISTING UTILITY EASEMENT
—	PROPOSED UTILITY EASEMENT
—	SEWERAGE & UTILITY EASEMENT LINE
—	UTILITY EASEMENT LINE
—	ROAD CENTERLINE
—	SECTION LINE

ENGINEER/SURVEYOR
QAL
 QUALITY ASSURANCE
 10015 E. 1st Avenue, Suite 200
 Denver, Colorado 80231
 Tel: (303) 751-1111 Fax: (303) 751-1111

EXHIBIT C



CVL Consultants of Colorado, Inc.
10333 E. Dry Creek Rd
Suite 240
Englewood, Colorado 80112
720.482.9526 Fax 720.482.9546

**ENGINEERS PUBLIC IMPROVEMENT COST ESTIMATE
TRAILS AT CROWFOOT FILING 13
12/5/2017**

ROADWAY

No.	Description	Quantity	Unit	Cost/Unit	Total Cost
	6" VERTICAL CURB & GUTTER (2' PAN)	0	L.F.	\$22.00	\$0.00
	6" VERTICAL CURB & GUTTER (1' PAN)	0	L.F.	\$22.00	\$0.00
	4" MOUNTABLE CURB & GUTTER	3,500	L.F.	\$24.00	\$84,000.00
	HOT MIX ASPHALT PAVEMENT (5" DEPTH)	5,833	S.Y.	\$23.50	\$137,083.33
	CONCRETE PAVEMENT	0	S.Y.	\$90.00	\$0.00
	AGGRIGATE BASE COURSE	1,556	C.Y.	\$40.50	\$63,000.00
	SUBGRADE STABILIZATION	1,556	S.Y.	\$2.10	\$3,266.67
	ROADWAY SUBGRADE PREP (EXTEND 2' OUTSIDE CURB)	1,556	S.Y.	\$1.25	\$1,944.44
	5' DETACHED CONCRETE SIDEWALK	3,500	L.F.	\$27.00	\$94,500.00
	SIDEWALK SUBGRADE PREP (MIN 1' OUTSIDE LIMITS)	2,722	S.Y.	\$1.25	\$3,402.78
	CORNER CURB RAMP (INCLUDES SUBGRADE PREP)	4	EA.	\$2,200.00	\$8,800.00
	MIDBLOCK CURB RAMP (INCLUDES SUBGRADE PREP)	4	EA.	\$2,200.00	\$8,800.00
	CROSS PAN (INCLUDES SUBGRADE PREP)	100	S.Y.	\$103.50	\$10,350.00
	TRENCH DRAIN	0	L.F.	\$19.00	\$0.00
	MEDIAN COVER	0	S.Y.	\$90.00	\$0.00
	ADJUST MANHOLE	13	EA.	\$760.00	\$9,880.00
	ADJUST WATER VALVE	8	EA.	\$425.00	\$3,400.00
Total Cost					\$428,427.22

STRIPING

Item	Description	Quantity	Unit	Cost/Unit	Total Cost
	LONG LINE EPOXY PVMT. MARKING	0	GAL	\$105.00	\$0.00
	CROSSWALK BAR	0	S.F.	\$8.00	\$0.00
	STOP BAR	0	S.F.	\$0.93	\$0.00
	ARROW	0	EA.	\$120.00	\$0.00
Total Cost					\$0.00

SIGNAGE (INCLUDE POST AND ANCHOR)

Item	Description	Quantity	Unit	Cost/Unit	Total Cost
	STREET NAME SIGN WITH STOP SIGN	5	EA.	\$530.00	\$2,650.00
	GROUND SIGN	0	EA.	\$280.00	\$0.00
	TYPE III BARRICADE	0	EA.	\$2,500.00	\$0.00
	SPECIAL SIGN	1	EA.	\$280.00	\$280.00
Total Cost					\$2,930.00

DRAINAGE AND STORMWATER IMPROVMENTS

Item	Description	Quantity	Unit	Cost/Unit	Total Cost
	18" RCP	193	L.F.	\$64.00	\$12,352.00
	24" RCP	0	L.F.	\$83.00	\$0.00
	30" RCP	0	L.F.	\$100.00	\$0.00
	36" RCP	0	L.F.	\$136.00	\$0.00
	48" RCP	0	L.F.	\$200.00	\$0.00
	30" FES WITH CONCRETE CUTOFF WALL	0	EA.	\$2,400.00	\$0.00
	36" FES WITH CONCRETE CUTOFF WALL	0	EA.	\$3,000.00	\$0.00
	48" FES WITH CONCRETE CUTOFF WALL	0	EA.	\$3,400.00	\$0.00
	4' MANHOLE	2	EA.	\$2,500.00	\$5,000.00
	5' MANHOLE	0	EA.	\$3,070.00	\$0.00
	6' MANHOLE	0	EA.	\$4,380.00	\$0.00
	5' TYPE R INLET	0	EA.	\$9,000.00	\$0.00
	10' TYPE R INLET	2	EA.	\$10,700.00	\$21,400.00
	15' TYPE R INLET	0	EA.	\$11,000.00	\$0.00
Total Cost					\$38,752.00

PUBLIC IMPROVMENTS (TOWN) SUBTOTAL **\$470,109.22**

CONSTRUCTION CONTINGENCY (10%) \$47,010.92
 MOBILIZATION (5%) \$23,505.46
 SURVEYING (3%) \$14,103.28
 CONSTRUCTION MANAGEMENT & TESTING (12%) \$56,413.11

PUBLIC IMPROVEMENT TOTAL **\$611,141.99**

SECURITY AT 110% = **\$672,256.19**

EXHIBIT D

FORM – IRREVOCABLE LETTER OF CREDIT

Issuing Bank's Letterhead

Irrevocable Letter of Credit

Issuing Bank: [Type in bank name.]

Issuance Date: [Type LOC issuance date.]

Letter of Credit No.: [Type LOC number.]

Expiry Date: [Type LOC expiration date.]

Amount: [Type in aggregate amount.]

Name of Developer: [Type in name of developer.]

Town of Parker
20120 East Mainstreet
Parker, Colorado 80138

Attention: Mayor and Town Attorney

Ladies and Gentlemen:

We hereby establish this Irrevocable Letter of Credit in your favor for an amount up to the aggregate sum of \$ _____ U.S. Dollars.

Funds under this credit are available to you by your draft or drafts drawn at sight on us containing the number of this Letter of Credit, as set forth above, in the Form of Sight Draft attached hereto as **Exhibit 1** and incorporated by this reference. Partial drawings are permitted. The amount of the funds available under this Letter of Credit may not be reduced, except by payment of drafts drawn hereunder, or pursuant to written authorization given to us by the Town. The sole condition for payment of any draft under this Letter of Credit is that the draft be accompanied by a letter, on the Town's letterhead, signed by the Mayor or designee, stating that one or more of the following conditions exist:

a. The Town has determined that the Developer is in default of its obligations under that certain [type in "agreement" or "permit"], to secure the performance of the [type in the name of the agreement, such as "Subdivision Improvements Agreement between the Town and Developer" and the name of the project, or "Development Agreement between the Town and Developer" and the name of the project] or [for permit, type in the name of the project];

or

b. That the expiry date of this Irrevocable Letter of Credit is less than fourteen (14) days from the date of the Mayor or designee's letter and the Developer has not provided the Town with a replacement letter of credit in an amount and form acceptable to the Town to secure the performance of the [type in name of the agreement] or [for permit, type in the name of the project] described herein.

Drafts for payment by the Town, pursuant to this Letter of Credit, shall be deemed timely presented if, prior to the date of expiration of the Letter of Credit, the draft is deposited in the U.S. mail or otherwise delivered for transmission by any other usual means of communication

EXHIBIT 1

FORM OF SIGHT DRAFT

[*Name of Issuing Bank*]
[*Address of Issuing Bank*]

Date: _____

At sight, pay to the order of Town of Parker _____ Dollars
(\$ _____), for value received and charge to the account of [*name of Developer*].

Drawn under Letter of Credit No. _____, dated _____ [*type in
letter of credit issuance date*].

By: _____
_____, Mayor
Town of Parker

EXHIBIT E

Trails at Crowfoot Filing 13-Landscape Cost Estimate-Streetscape

PCS Group

Opinion of Probable Cost

Date: 7.31.2018

Filing 13-Streetscape Landscaping				
<u>Improvement</u>	<u>Quantity</u>	<u>Unit</u>	<u>Unit Cost</u>	<u>Total</u>
Deciduous Trees (2.5" cal)	55	EA	\$ 560.00	\$ 30,800.00
EnviroTurf (w/prep)	26,324	SF	\$ 1.00	\$ 26,324.00
Irrigation (Spray for native and turf areas)	26,324	SF	\$ 0.90	\$ 23,691.60
Mailbox Kiosk (16 door)	3	EA	\$ 1,400.00	\$ 4,200.00
			Sub-Total	\$ 85,015.60
			15% Contingency	\$ 12,752.34
			Total	\$ 97,767.94
			110% SIA Total	\$ 107,544.73

*Temporary native seed for disturbed areas and detention areas are included in the Earthwork budget by civil engineer.