

CONSTRUCTION NOTES:

- ALL MATERIALS AND CONSTRUCTION SHALL BE IN CONFORMANCE WITH THE LATEST EDITION OF THE COLORADO DEPARTMENT OF TRANSPORTATION STANDARD SPECIFICATIONS FOR ROAD AND BRIDGE CONSTRUCTION, THE LATEST EDITION FOR THE TOWN OF PARKER ROADWAY DESIGN AND CONSTRUCTION CRITERIA MANUAL, AND THE TOWN OF PARKER STORM DRAINAGE AND ENVIRONMENTAL CRITERIA MANUAL.
- ALL MATERIALS AND WORKMANSHIP SHALL BE SUBJECT TO INSPECTION BY THE TOWN OF PARKER PUBLIC WORKS DEPARTMENT. THE TOWN RESERVES THE RIGHT TO ACCEPT OR REJECT ANY SUCH MATERIALS AND WORKMANSHIP THAT DOES NOT CONFORM TO ITS STANDARDS AND SPECIFICATIONS.
- A PRECONSTRUCTION MEETING SHALL BE SCHEDULED A MINIMUM OF 48 HOURS AND A MAXIMUM OF 96 HOURS PRIOR TO THE START OF A CONSTRUCTION. A PRECONSTRUCTION MEETING WILL NOT BE SCHEDULED UNTIL THE GRADING PERMIT AND ALL OTHER NECESSARY PERMITS HAVE BEEN OBTAINED.
- A DEVELOPMENT REVIEW ENGINEER SHALL BE CONTACTED A MINIMUM OF 24 HOURS PRIOR TO A NECESSARY INSPECTION. IF A DEVELOPMENT REVIEW ENGINEER IS NOT AVAILABLE AFTER PROPER NOTICE OF CONSTRUCTION ACTIVITY HAS BEEN PROVIDED, THE PERMITEE MAY COMMENCE WORK IN THE DEVELOPMENT REVIEW ENGINEER'S ABSENCE. HOWEVER, TOWN OF PARKER RESERVES THE RIGHT TO REJECT THE IMPROVEMENT IF SUBSEQUENT TESTING REVEALS AN IMPROPER INSTALLATION.
- LOCATION OF EXISTING UTILITIES SHALL BE VERIFIED BY THE CONTRACTOR PRIOR TO ACTUAL CONSTRUCTION. FOR INFORMATION CONTACT: DENVER INTER-UTILITY GROUP, 303-534-6700 OF 1-800-922-1987. THE CONTRACTOR SHALL FIELD VERIFY SIZE AND HORIZONTAL AND VERTICAL LOCATIONS OF EXISTING FACILITIES PRIOR TO CONSTRUCTION, AND NOTIFY THE ENGINEER OF ANY DISCREPANCIES.
- THE CONTRACTOR SHALL HAVE ONE (1) SIGNED COPY OF THE PLANS, APPROVED BY THE TOWN OF PARKER PUBLIC WORKS DIRECTOR, AND ONE (1) COPY OF THE ROADWAY DESIGN AND CONSTRUCTION CRITERIA AT THE JOB SITE AT ALL TIMES.
- ALL PROPOSED STREET CUTS TO EXISTING PAVEMENTS FOR UTILITIES, STORM SEWER OR FOR OTHER PURPOSES ARE LISTED AND REFERENCED BELOW:
EXAMPLES: WATER TIE-IN SHEET 3 STORM SEWER CONNECTION SHEET 6
- A PLAN FOR TRAFFIC CONTROL DURING CONSTRUCTION SHALL BE SUBMITTED TO THE TOWN OF PARKER FOR ACCEPTANCE WITH THE RIGHT-OF-WAY PERMIT USE APPLICATION. A PERMIT WILL NOT BE ISSUED WITHOUT AN APPROVED TRAFFIC CONTROL PLAN FOR USE DURING CONSTRUCTION.
- ALL TRENCHES SHALL BE ADEQUATELY SUPPORTED AND THE SAFETY OF WORKERS PROVIDED FOR AS REQUIRED BY THE MOST RECENT OCCUPATIONAL SAFETY AND HEALTH ADMINISTRATION (OSHA) "SAFETY AND HEALTH REGULATIONS FOR CONSTRUCTION."
- COMPACTION OF ALL TRENCHES MUST BE ATTAINED AND COMPACTION TEST RESULTS SUBMITTED TO THE DEVELOPMENT REVIEW ENGINEER IN PRELIMINARY FORM PRIOR TO PAVING AND IN FINAL FORM PRIOR TO PROBATIONARY ACCEPTANCE.
- THE CONTRACTOR IS RESPONSIBLE FOR IMPLEMENTING AND MAINTAINING EROSION AND SEDIMENT CONTROL MEASURES AT ALL TIMES DURING CONSTRUCTION. THE PLAN MAY BE MODIFIED AS FIELD CONDITIONS WARRANT WITH APPROVAL FROM THE TOWN OF PARKER PUBLIC WORKS DEPARTMENT.
- THE CONTRACTOR SHALL PROVIDE, ERECT AND MAINTAIN PROPER TRAFFIC CONTROL DEVICES UNTIL THE SITE IS OPEN TO TRAFFIC. THE CONTRACTOR SHALL SUBMIT A TRAFFIC CONTROL PLAN TO THE TOWN OF PARKER PUBLIC WORKS DEPARTMENT FOR APPROVAL PRIOR TO CONSTRUCTION.
- PLANS ARE APPROVED FOR PERIOD OF 1 (ONE) YEAR FROM THE DATE SHOWN ON THE TOWN OF PARKER SIGNATURE BLOCK. PLANS SHALL BE RESUBMITTED TO THE TOWN FOR APPROVAL AFTER 1 YEAR. THE COST OF THE PLAN RE-REVIEW AND RE-ACCEPTANCE WILL BE CHARGED BACK TO THE DEVELOPER INCLUDING ALL TIME AND EXPENSES OF THE TOWN OF PARKER PUBLIC WORKS DEPARTMENT.
- REPAIR OF ANY DAMAGE TO EXISTING IMPROVEMENTS OR LANDSCAPING IS THE RESPONSIBILITY OF THE CONTRACTOR.
- ALL DAMAGED EXISTING CURB, GUTTER, AND SIDEWALK SHALL BE REPAIRED PRIOR TO ACCEPTANCE OF COMPLETED IMPROVEMENTS.
- ALL CONSTRUCTION ACTIVITIES MUST COMPLY WITH THE STATE OF COLORADO PERMITTING PROCESS FOR "STORMWATER DISCHARGES ASSOCIATED WITH CONSTRUCTION ACTIVITY." FOR INFORMATION, PLEASE CONTACT COLORADO DEPARTMENT OF HEALTH, WATER QUALITY CONTROL DIVISION, WQCD-PE-B2, 4300 CHERRY DRIVE SOUTH, DENVER, COLORADO 80222-1530. ATTENTION: PERMITS AND ENFORCEMENT SECTION. PHONE (303) 692-3500.
- IF DEWATERING IS REQUIRED, A STATE CONSTRUCTION DEWATERING DISCHARGE PERMIT IS REQUIRED FOR DISCHARGES TO A STORM SEWER, CHANNEL, IRRIGATION DITCH, ANY STREET THAT IS TRIBUTARY TO THE AFOREMENTIONED FACILITIES, OR ANY WATER OF THE UNITED STATES.
- ALL REFERENCES TO BOOKS, PAGES, MAPS, AND RECEPTION NUMBER ARE PUBLIC DOCUMENTS ON FILE WITH THE COUNTY CLERK AND RECORDER'S OFFICE.

ROADWAY NOTES:

- PAVING SHALL NOT COMMENCE UNTIL A SOILS REPORT AND PAVEMENT DESIGN IS APPROVED BY THE ENGINEERING DIVISION AND SUBGRADE COMPACTION TESTS ARE SUBMITTED TO AND APPROVED BY THE DEVELOPMENT REVIEW ENGINEER.
- STANDARD TOWN OF PARKER HANDICAP RAMPS ARE TO BE CONSTRUCTED AT ALL CURB RETURNS AND AT ALL "T" INTERSECTIONS.
- ALL STATIONING IS BASED ON CENTERLINE OF ROADWAYS UNLESS OTHERWISE NOTED.
- ALL ELEVATIONS ARE ON USGS DATUM WITH DATE, RANGE POINT OR MONUMENT SHALL BE SHOWN ON THE CONSTRUCTION PLANS.
- EXCEPT WHERE OTHERWISE PROVIDED FOR IN THESE PLANS AND SPECIFICATIONS, THE COLORADO DEPARTMENT OF HIGHWAYS STANDARD SPECIFICATIONS FOR ROAD AND BRIDGE CONSTRUCTION, THE COLORADO DEPARTMENT OF HIGHWAYS M AND S STANDARDS, AND THE TOWN OF PARKER ROADWAY DESIGN AND CONSTRUCTION CRITERIA MANUAL, LATEST EDITION, SHALL APPLY.

STORM DRAINAGE INFRASTRUCTURE NOTES:


- ALL STORM DRAINAGE IMPROVEMENTS ARE SUBJECT TO COMPLIANCE WITH THE COLORADO DEPARTMENT OF TRANSPORTATION (CDOT) CURRENT EDITION OF THE STANDARD SPECIFICATIONS FOR ROAD AND BRIDGE CONSTRUCTION, M & S STANDARDS, AND ALL STANDARD SPECIAL PROVISIONS CURRENTLY USED BY CDOT, WITH THE MODIFICATIONS SET FORTH IN THE TOWN OF PARKER'S STORM DRAINAGE AND ENVIRONMENTAL CRITERIA MANUAL (SDEC), AS AMENDED.
- THE CONTRACTOR SHALL COMPLY WITH THE "COLORADO WATER QUALITY CONTROL ACT" (TITLE 25, ARTICLE 8 CRS), THE "PROTECTION OF FISHING STREAMS" TITLE 33, ARTICLE 5, CRS), THE "CLEAN WATER ACT" (33 USC 1344), CHERRY CREEK RESERVOIR CONTROL REGULATION NO. 72 (5 CCR 1002-72), THE REGULATION PROMULGATED, CERTIFICATION OR PERMITS ISSUES AND THE REQUIREMENTS PRESENTED IN THE SDEC REVISION TO SECTION 107 AND THE CONSTRUCTION BMP PLAN. IN THE EVENT OF CONFLICTS BETWEEN THESE REQUIREMENTS AND WATER QUALITY CONTROL LAWS, RULES, OR REGULATIONS OF OTHER FEDERAL, OR STATE AGENCIES, THE MORE RESTRICTIVE LAWS, RULES, OR REGULATIONS SHALL APPLY.
- INSPECTIONS: CONSTRUCTION SHALL NOT BEGIN UNTIL A GRADING PERMIT HAS BEEN ISSUED FOR THE PROJECT. THE CONTRACTOR SHALL NOTIFY THE TOWN OF PARKER ENGINEERING DEPARTMENT (PUBLIC WORKS) TO SCHEDULE INSPECTIONS A MINIMUM OF 48 HOURS PRIOR TO THE CONSTRUCTION OF ALL DRAINAGE INFRASTRUCTURE (STORM SEWERS, INLETS, MANHOLES, ENERGY DISSIPATORS, RIPRAP, GROUTED BOULDERS, DETENTION POND OUTLET STRUCTURES, FOREBAYS, TRICKLE CHANNELS, ETC). FAILURE TO NOTIFY THE ENGINEERING DEPARTMENT FOR INSPECTIONS MAY RESULT IN NON-ACCEPTANCE OF THE INFRASTRUCTURE BY THE TOWN. URBAN DRAINAGE AND FLOOD CONTROL DISTRICT MUST ALSO BE NOTIFIED IN A SIMILAR MANNER FOR ALL MAINTENANCE ELIGIBLE DRAINAGE INFRASTRUCTURES (CONSULT WITH STORMWATER ENGINEERING DIVISION).
- STRUCTURAL BACKFILL (CDOT CLASS 1) SHALL BE COMPACTED TO CONFORM TO CDOT STANDARD SPECIFICATION 203.03. STRUCTURAL BACKFILL (CDOT CLASS 2) SHALL CONFORM TO CDOT STANDARD SPECIFICATION 203.07. AT THE CONTRACTOR'S OPTION, STRUCTURAL BACKFILL (SQUEEGEE) MEETING THE GRADATION REQUIREMENTS CONTAINED IN REVISION OF SECTION 206 OF THE CDOT STANDARD SPECIFICATIONS AS PRESENTED IN THE SDEC, MAY BE SUBSTITUTED FOR STRUCTURE BACKFILL (CLASS 1) OR CLASS 2) FOR BACKFILLING OF CULVERT PIPES, STORM SEWER PIPES, MANHOLES AND INLET STRUCTURES; HOWEVER, THE TOP 2 FEET BELOW SUBGRADE ELEVATION SHALL BE THE REQUIRED EMBANKMENT MATERIAL.
- ALL EXCAVATIONS SHALL MEET OSHA REQUIREMENTS.
- TESTING: PROBATIONARY ACCEPTANCE OF STORM DRAINAGE IMPROVEMENTS WILL BE CONTINGENT UPON SATISFACTORY TESTING RESULTS. IN ALL CASES WHERE TESTS INDICATE COMPACTION LESS THAN THAT REQUIRED BY TOWN SPECIFICATIONS, ADDITIONAL COMPACTION AND TESTS WILL BE REQUIRED UNTIL THE SPECIFICATIONS ARE MET. FREQUENCY OF TESTING WILL BE AS FOLLOWS: +1 TEST FOR SUBGRADE AND 1 TEST FOR BACKFILL AT EVERY ABOVE GROUND APPURTENANCE (MANHOLES, INLETS, ETC) +1 TEST EVERY 200 LF OF MAINLINE TRENCH EVERY 1 FOOT OF BACKFILL LIFT AND WITHIN 1 FOOT FROM ALL STRUCTURES.
- ALLOWABLE STORM SEWER CONDUIT MATERIAL WITHIN THE TOWN OF PARKER SHALL BE LIMITED TO REINFORCED CONCRETE PIPE (RCP) CONFORMING TO CDOT STANDARD SPECIFICATION 706.02.
- ALL RCP JOINTS SHALL BE MANUFACTURED IN ACCORDANCE WITH ASTM C443. RUBBER GASKETS SHALL BE USED ON ALL PIPE JOINTS CONFORMING TO ASTM C443. ALL RCP SECTIONS SHALL BE JOINED IN SUCH A MANNER THAT THE ENDS ARE FULLY ENTERED AND THE INNER SURFACES ARE REASONABLE FLUSH. AVERAGE JOINT GAP THAT EXCEEDS 1/8 INCH SHALL BE FILLED WITH AN APPROVED FLEXIBLE PLASTIC SEALANT.
- JOINT RESTRAINTS AND TOE-WALLS, CONFORMING TO CDOT M&S STANDARD PLAN NO. M-601-11 SHALL BE USED ON ALL RCP FLARED END SECTION OUTFALLS.
- EPOXY COATED REBAR SHALL BE USED AS REINFORCING STEEL ON ALL STORM INLETS. REFERENCE CDOT M&S STANDARD PLAN NO. M-604-10, 11, 12, AND 13.
- CDOT CLASS D CONCRETE SHALL BE USED FOR ALL CONCRETE DRAINAGE STRUCTURES.
- PRE-CAST INLETS AND MANHOLE BASES SHALL NOT BE USED WITHIN THE TOWN OF PARKER RIGHT-OF-WAY, WITH THE EXCEPTION OF CDOT TYPE C AND D INLETS.
- TWO- (2) MANHOLE ACCESS POINTS ARE REQUIRED ON ALL TYPE "R" CURB INLETS GREATER THAN OR EQUAL TO TEN (10) FEET IN LENGTH AS PRESENTED IN CDOT M&S STANDARD PLAN NO. M-604-12.
- ALL GROUTING (BOULDERS, RIPRAP) SHALL BE IN ACCORDANCE WITH THE REVISION OF SECTION 506 OF THE CDOT STANDARD SPECIFICATIONS AS PRESENTED IN THE SDEC.
- ALL BOULDERS AND RIPRAP SHALL BE SELECTED AND PLACED IN ACCORDANCE WITH THE REVISION OF SECTION 506 OF THE CDOT STANDARD SPECIFICATIONS AS PRESENTED IN THE SDEC.
- CONTRACTOR SHALL REFER TO THE TOWN OF PARKER'S CONSTRUCTION BEST MANAGEMENT PRACTICES DETAILS AND NOTES FOR ALL REQUIREMENTS RELATING TO RE-VEGETATION, SEDIMENT AND EROSION CONTROL REQUIREMENTS FOR CONSTRUCTION ACTIVITIES.

SIGNAGE AND STRIPING NOTES:

- ALL TRAFFIC CONTROL DEVICES SHALL CONFORM TO THE MOST RECENT VERSION OF THE FEDERAL MANUAL ON UNIFORM TRAFFIC CONTROL DEVICES (MUTCD), COLORADO SUPPLEMENTAL MUTCD, AND THE TOWN OF PARKER ROADWAY DESIGN AND CONSTRUCTION CRITERIA MANUAL. FURTHER SPECIFICATIONS AND ILLUSTRATIONS ARE LOCATED IN THE COLORADO DEPARTMENT OF TRANSPORTATION (CDOT) M AND S STANDARDS.
- A FIELD INSPECTION OF LOCATION AND INSTALLATION OF ALL SIGNS AND MARKINGS SHALL BE PERFORMED BY THE TOWN OF PARKER.
- THE CONTRACTOR INSTALLING SIGNS SHALL BE RESPONSIBLE FOR THE LOCATING AND PROTECTING OF ALL UNDERGROUND UTILITIES.
- TYPE III (LIGHTED) BARRICADES SHALL BE SET AT THE ENDS OF ROADWAYS SEPARATING FINISHED (AND/OR ACCEPTED) AND UNFINISHED CONSTRUCTION AREAS AND SHALL BE MAINTAINED BY THE CONTRACTOR/DEVELOPER. A "ROAD CLOSED AHEAD" AND "TO BE EXTENDED" WARNING SIGNS SHALL BE INSTALLED APPROPRIATELY IN ADVANCE OF THE TYPE III BARRICADES.
- SPECIAL CARE SHALL BE TAKEN IN SIGN LOCATIONS TO ENSURE AN UNOBSTRUCTED VIEW OF EACH SIGN.
- WHERE STOP SIGN CONTROL IS APPROPRIATE, 36 INCH STOP SIGNS SHALL BE USED FOR APPROACHES TO ANY ROADWAY THAT IS CLASSIFIED AS A COLLECTOR OR GREATER.
- A 7 FOOT MINIMUM POST LENGTH SHALL BE MAINTAINED FROM THE BOTTOM OF THE SIGN PANEL TO THE GROUND. THIS REQUIREMENT FOR VERTICAL CLEARANCE IS FOR ALL SIGNS.
- DELINEATION OF ROADWAYS SHALL BE AS SPECIFIED IN THE COLORADO DEPARTMENT OF TRANSPORTATION M AND S STANDARDS.
- RAISED MEDIAN ISLAND NOSES SHALL HAVE R4-7 SIGNS AT EACH END AND A 4"x12" HIGH INTENSITY YELLOW SIGN BLANK LOCATED MIDWAY BETWEEN THE R4-7 SIGN AND FINISHED GRADE ON EACH POST.
- SIGNAGE AND STRIPING HAS BEEN DETERMINED BY INFORMATION AVAILABLE AT THE TIME OF REVIEW. PRIOR TO THE INITIATION OF ANY WARRANTY PERIOD, THE TOWN OF PARKER RESERVES THE RIGHT TO REQUIRE MODIFICATIONS TO EXISTING, OR INSTALLATION OF, ADDITIONAL SIGNAGE AND/OR PAVEMENT MARKING IF IT IS DETERMINED THAT CONDITIONS WARRANT SUCH MODIFICATION ACCORDING TO THE MUTCD OR THE CDOT M AND S STANDARDS. ALL SIGNAGE AND STRIPING SHALL FALL UNDER THE REQUIREMENTS OF THE TWO YEAR WARRANTY PERIOD FOR NEW CONSTRUCTION. ADDITIONALLY, ALL PAVEMENT MARKINGS SHALL NOT LIFT OR PEEL DURING THE FIRST YEAR AFTER INSTALLATION.
- DIAMOND GRADE MATERIAL SHALL BE USED ON ALL STOP SIGNS AND OVERHEAD SIGNS. ALL OTHER ROADSIDE TRAFFIC CONTROL DEVICES SHALL USE HIGH INTENSITY GRADE SHEETING. NO FLUORESCENT YELLOW GREEN SHEETING SHALL BE USED UNLESS SPECIFICALLY APPROVED BY THE TOWN OF PARKER.
- ALL STREET NAME SIGNS SHALL BE HIGH INTENSITY, EXTRUDED, GREEN AND WHITE BLADES. ARTERIAL AND COLLECTOR STREET NAME SIGNS SHALL BE 9 INCH BLADES AND HAVE MIXED CASE LETTERING. LOCAL STREET NAME SIGNS SHALL BE 6 INCHES BLADES WITH MIXED CASE LETTERING.
- ALL LAYOUTS FOR INTERNALLY ILLUMINATED STREET NAME SIGNS SHALL BE SUBMITTED TO THE TOWN FOR REVIEW AND APPROVAL PRIOR TO FABRICATION.
- ALL REMOVED SIGNS SHALL BE RETURNED TO THE TOWN OF PARKER.
- CROSSWALKS: SHALL BE CONSTRUCTED USING PREFORMED THERMO-PLASTIC OR AN APPROVED EQUAL. SHALL BE LONGITUDINAL 2 FEET BY 10 FEET (CONTINENTAL) TYPE OR OTHER APPROVED BY THE TOWN OF PARKER. SHALL LINE UP WITH HANDICAP RAMPS. SHALL BE CENTERED WITHIN LANES AND PLACED ON LANE AND CURB LINES SO AS TO AVOID VEHICLE WHEEL PATHS.
- ALL PAVEMENT MARKING MATERIAL (INCLUDING WORDS AND SYMBOLS) SHALL BE AS FOLLOWS: FOR CONCRETE SURFACE: LONG LINE MARKINGS (CHANNELIZATION LINES, SKIPS, ETC.) SHALL BE EPOXY PAINT. OTHER PAINT MAY BE USED FOR TEMPORARY APPLICATION ONLY WHEN APPROVED BY THE TOWN OF PARKER. WORDS, SYMBOLS, AND CROSSWALKS/STOP BARS SHALL BE METHYL-METHACRYLATE, PREFORMED THERMOPLASTIC (90 MIL), PREFORMED PLASTIC (90 MIL), INLAYED TAPE (STAMARK), OR AS SPECIFIED. (SAND OR WATER BLAST CURING COMPOUND PRIOR TO INSTALLATION OF MARKINGS.) FOR ASPHALT SURFACE: LONG LINE MARKINGS (CHANNELIZATION LINES, SKIPS, ETC.) SHALL BE EPOXY PAINT. OTHER PAINT MAY BE USED FOR TEMPORARY APPLICATION ONLY WHEN APPROVED BY THE TOWN OF PARKER. WORDS, SYMBOLS, AND CROSSWALKS/STOP BARS SHALL BE HOT APPLIED THERMOPLASTIC (90 MIL), PREFORMED PLASTIC (90 MIL), INLAYED TAPE (STAMARK), METHYL-METHACRYLATE, OR AS SPECIFIED.
- INSPECTION AND APPROVAL OF STRIPING AND CROSSWALK LAYOUT TO BE DONE BY TOWN OF PARKER DEVELOPMENT REVIEW ENGINEER (CALL 303-840-9546) PRIOR TO APPLICATION OF FINAL STRIPING.

No.	Revisions	Date	Appr.

10333 E. Dry Creek Rd.
Suite 240
Englewood, CO 80112
Tel: (720) 482-9526
Fax: (720) 482-9546



HR 935 LLC
7353 South Alton Way
CENTENNIAL, CO 80112

TRAILS AT CROWFOOT
FILING 16 CONSTRUCTION DRAWINGS
PARKER WATER AND SANITATION NOTES

SCALE: AS SHOWN
FILE NO: 8130283701

DRAWN BY: BPW
CHECKED BY: BPW
DATE: JUNE 2018

SHEET NUMBER 2

THE TOWN OF PARKER REVIEW CONSTITUTES GENERAL COMPLIANCE WITH THE TOWN'S STANDARDS AND APPROVED VARIANCES, SUBJECT TO THESE PLANS BEING STAMPED, SIGN, AND DATED BY THE PROFESSIONAL ENGINEER OF RECORD. REVIEW BY THE TOWN DOES NOT CONSTITUTE APPROVAL OF THE PLAN DESIGN OR ACCURACY AND CORRECTNESS OF ENGINEERING CALCULATIONS. ERRORS IN THE DESIGN OR CALCULATIONS REMAIN THE RESPONSIBILITY OF THE REGISTERED PROFESSIONAL ENGINEER WHOSE STAMP AND SIGNATURE ARE AFFIXED TO THIS DOCUMENT.

THIS REVIEW DOES NOT CONSTITUTE APPROVAL OF ANY PRIVATE ON-SITE IMPROVEMENTS WHICH MAY BE SHOWN. CONSTRUCTION CANNOT COMMENCE UNTIL ALL REQUIRED DRAINAGE/TRAFFIC REPORT(S), FINAL DEVELOPMENT PLAN(S), SPECIAL REVIEW(S), GRADING PERMIT, AND/OR OTHER PERMITS ARE COMPLETE, APPROVED AND ON FILE WITH THE TOWN OF PARKER.

PREPARED UNDER THE SUPERVISION OF

BRIAN P. WILSON
COLORADO P.E. 005067

TOWN OF PARKER, DIRECTOR OF ENGINEERING DATE

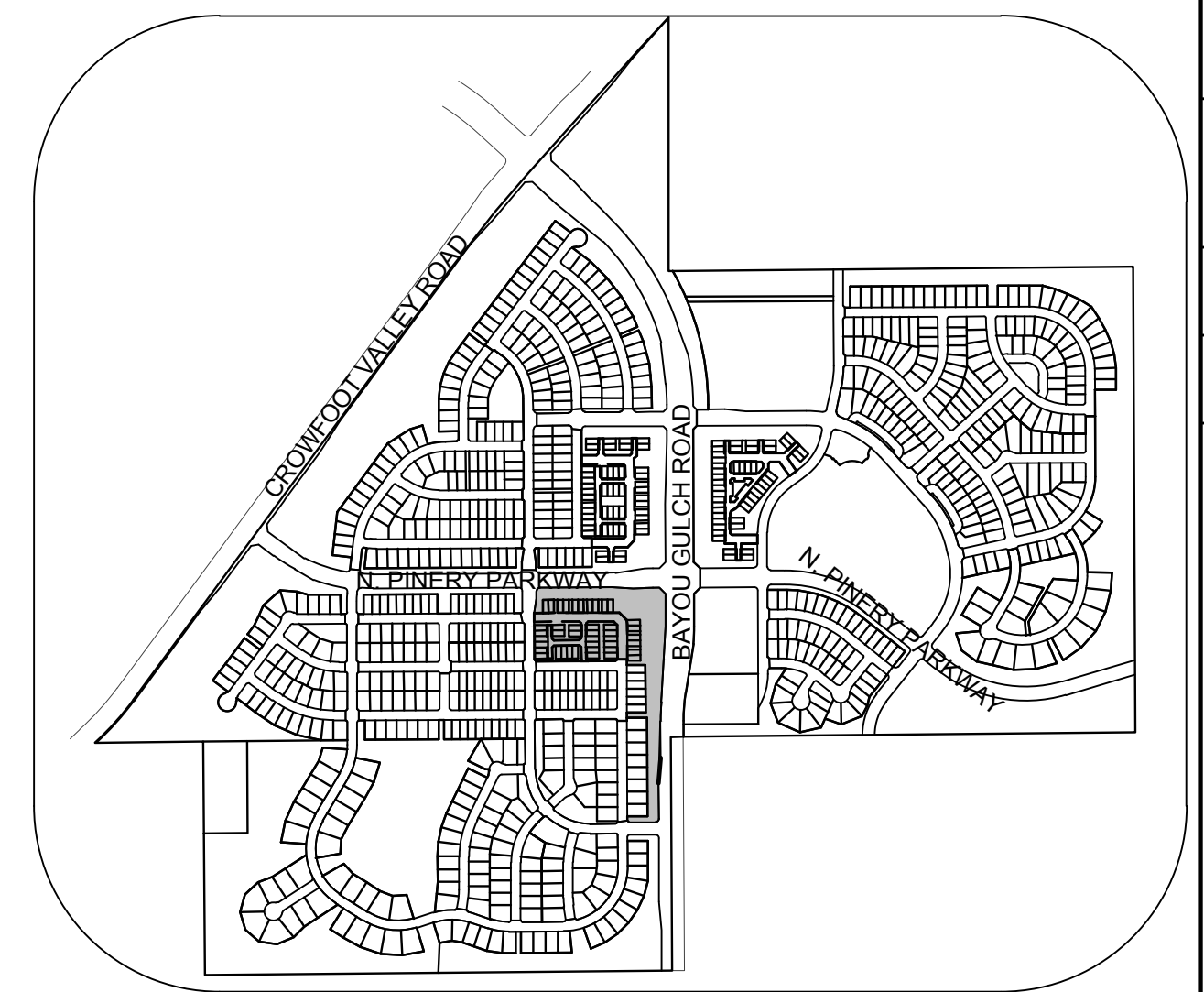
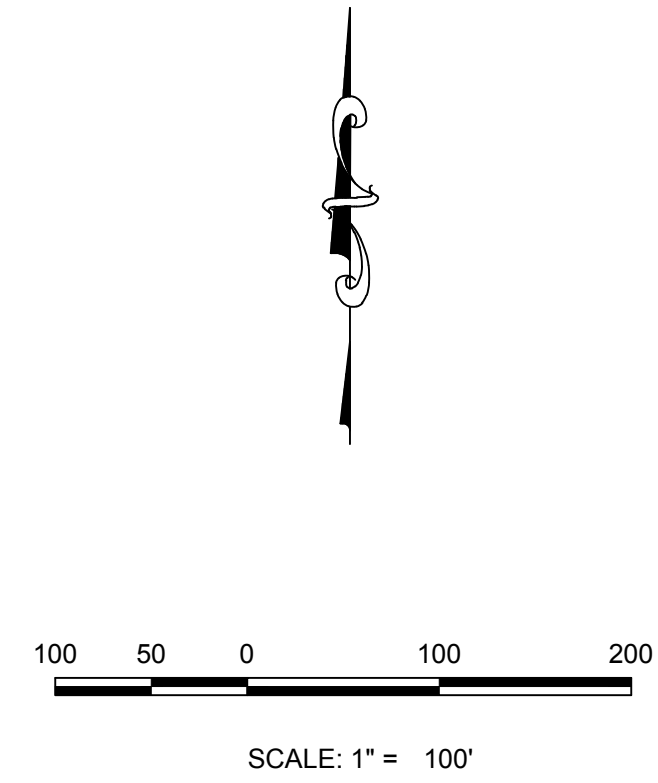
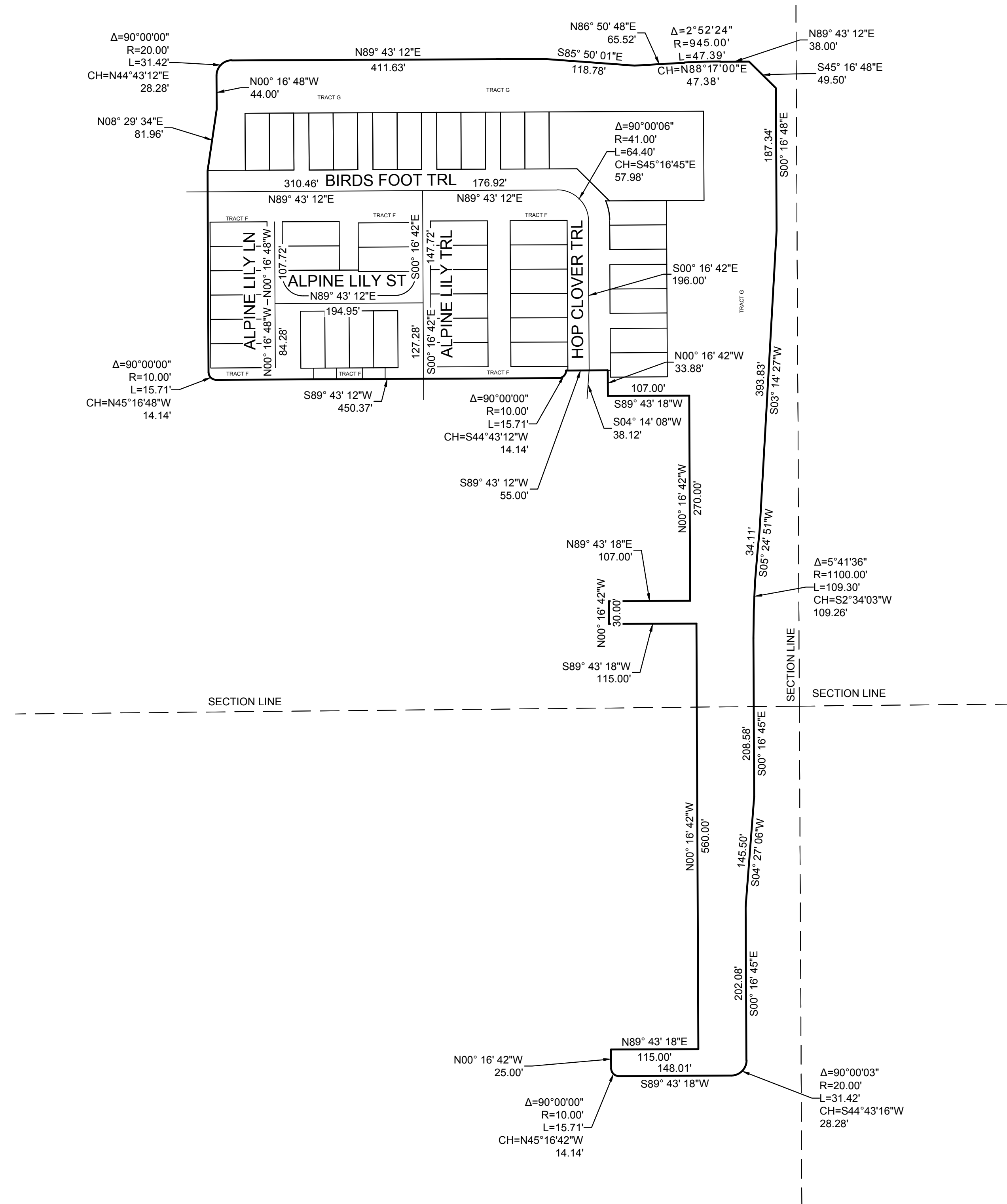
BENCHMARK
DOUGLAS COUNTY CONTROL POINT KNOWN AS 1.060032, BEING A 3-1/4" ALUMINUM CAP, BEING LOCATED IN THE SOUTHWEST QUARTER OF SECTION 33, TOWNSHIP 6 SOUTH, RANGE 66 WEST OF THE SIXTH PRINCIPAL MERIDIAN, HAVING A PUBLISHED ELEVATION OF 1799.2870 METERS (5903.13 FEET) NAVD '88 DATUM.

BASIS OF BEARINGS:
THE EAST LINE OF THE NORTHEAST QUARTER OF SAID SECTION 9 BEING MONUMENTED AT THE NORTHEAST CORNER OF SAID SECTION 9 BY A 3-1/4" ALUMINUM CAP STAMPED LS 23053 AND AT THE EAST QUARTER CORNER OF SAID SECTION 9 BY A 2-1/2" ALUMINUM CAP STAMPED LS 6935 BEING CONSIDERED TO BEAR SOUTH 00°15'06" EAST, 2648.70 FEET.

N:\PROJECTS\SSHESS BRANCH\CAD\ENGINEERING\SSHESS\MULTIFAMILY\CDS\F18\TOWN OF PARKER\COVER.DWG, BRIANW, 9/27/2018 5:26 PM

CALL 811
TWO WORKING DAYS
BEFORE YOU DIG
1-800-922-1987

N:\PROJECTS\HSS\BENCH\ENGINEERING\SH01\SET\MULTIFAMILY\CDS\F16\TOWN OF PARKER\HORIZONTAL CONTROL PLAN.DWG, BRIANW, 02/27/2018 5:27 PM



KEYMAP
N.T.S.

UNCC
UTILITY NOTIFICATION
CENTER OF COLORADO

CALL 811
TWO WORKING DAYS
BEFORE YOU DIG
1-800-922-1987

BENCHMARK
DOUGLAS COUNTY CONTROL POINT KNOWN AS 1.060032, BEING A 3-1/4" ALUMINUM CAP, BEING LOCATED IN THE SOUTHWEST QUARTER OF SECTION 33, TOWNSHIP 6 SOUTH, RANGE 66 WEST OF THE SIXTH PRINCIPAL MERIDIAN, HAVING A PUBLISHED ELEVATION OF 1799.2870 METERS (5903.13 FEET) NAVD '88 DATUM.

BASIS OF BEARINGS:
THE EAST LINE OF THE NORTHEAST QUARTER OF SAID SECTION 9 BEING MONUMENTED AT THE NORTHEAST CORNER OF SAID SECTION 9 BY A 3-1/4" ALUMINUM CAP STAMPED LS 23053 AND AT THE EAST QUARTER CORNER OF SAID SECTION 9 BY A 2-1/2" ALUMINUM CAP STAMPED LS 6935 BEING CONSIDERED TO BEAR SOUTH 00°15'06" EAST, 2648.70 FEET.

PREPARED UNDER THE SUPERVISION OF

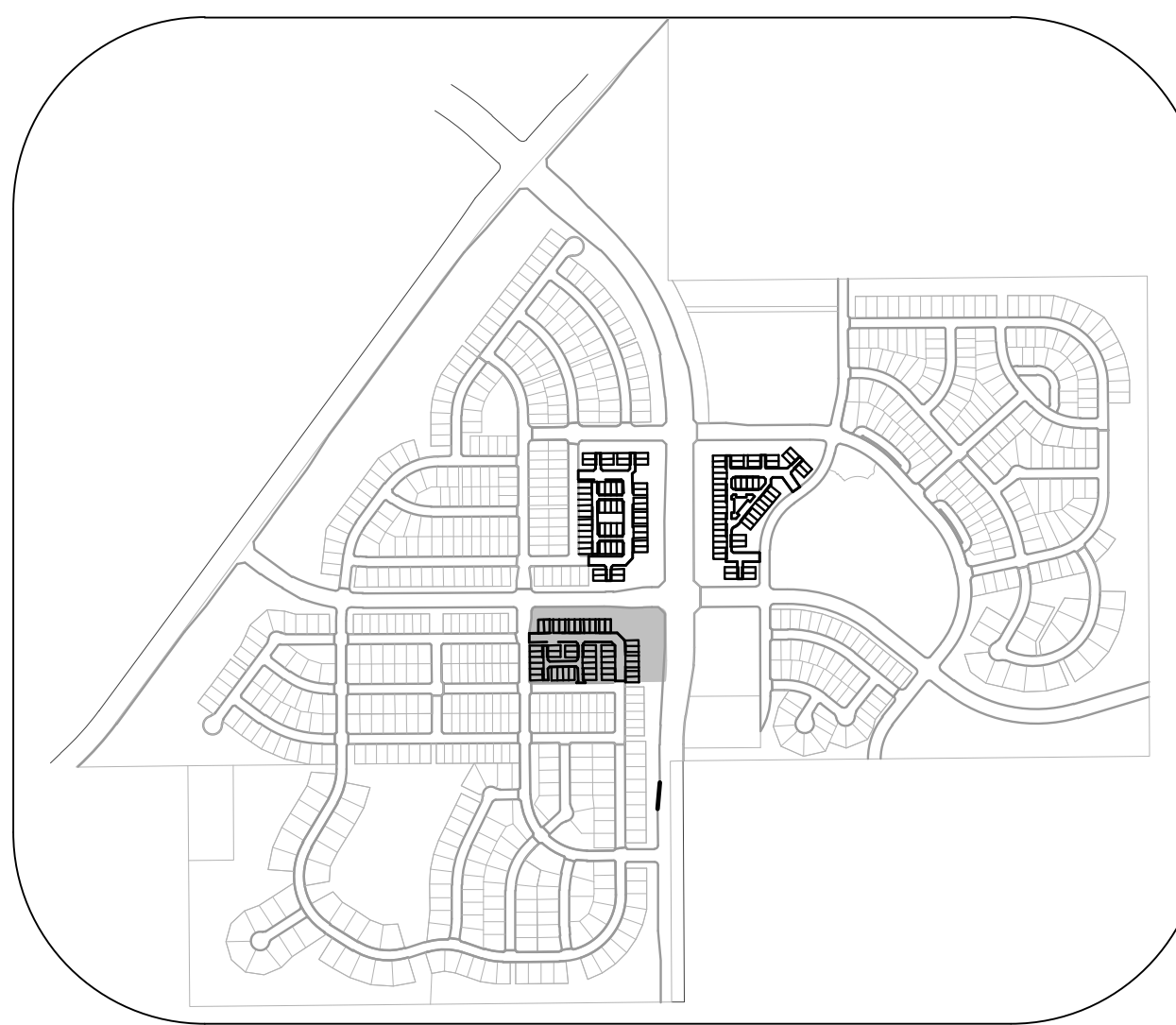
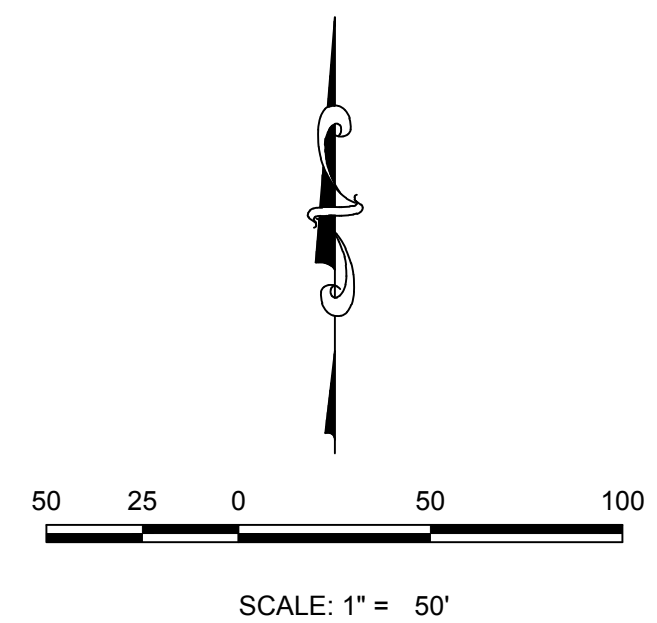
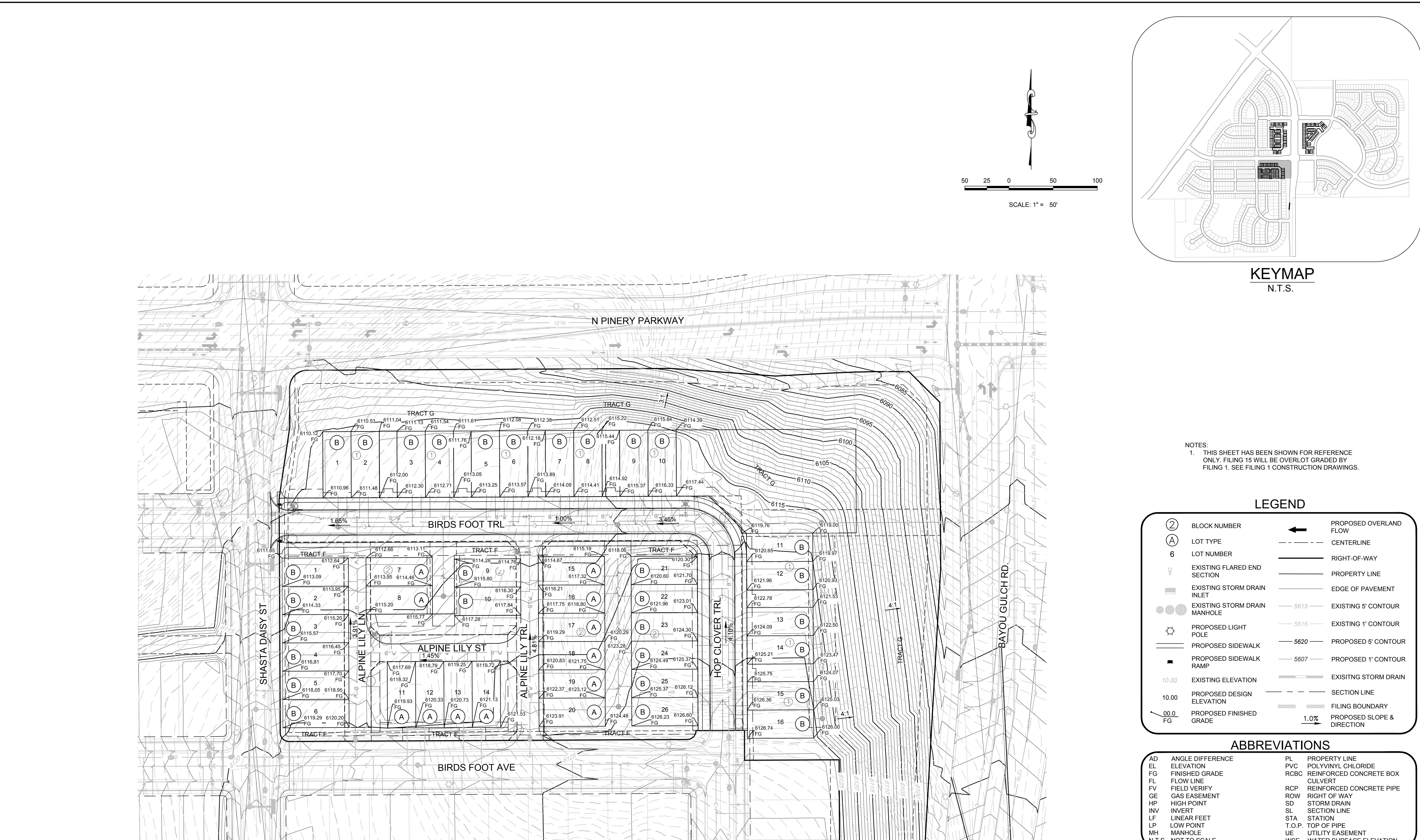
BRIAN P. WILSON
COLORADO P.E. 0050067

THE TOWN OF PARKER REVIEW CONSTITUTES GENERAL COMPLIANCE WITH THE TOWN'S STANDARDS AND APPROVED VARIANCES, SUBJECT TO THESE PLANS BEING STAMPED, SIGNED AND DATED BY THE PROFESSIONAL ENGINEER OF RECORD. REVIEW BY THE TOWN DOES NOT CONSTITUTE APPROVAL OF THE PLAN DESIGN OR ACCURACY AND CORRECTNESS OF ENGINEERING CALCULATIONS. ERRORS IN THE DESIGN OR CALCULATIONS REMAIN THE RESPONSIBILITY OF THE REGISTERED PROFESSIONAL ENGINEER WHOSE STAMP AND SIGNATURE ARE AFFIXED TO THIS DOCUMENT.

THIS REVIEW DOES NOT CONSTITUTE APPROVAL OF ANY PRIVATE ON-SITE IMPROVEMENTS WHICH MAY BE SHOWN. CONSTRUCTION CANNOT COMMENCE UNTIL ALL REQUIRED DRAINAGE/TRAFFIC REPORT(S), FINAL DEVELOPMENT PLAN(S), SPECIAL REVIEW(S), GRADING PERMIT, AND/OR OTHER PERMITS ARE COMPLETE, APPROVED AND ON FILE WITH THE TOWN OF PARKER.

SHEET NUMBER 3	SCALE: AS SHOWN	FILE NO: 8130283701	Revisions	Date
	DRAWN BY: TP	CHECKED BY: BPW	No.	Date
<p>TRAILS AT CROWFOOT FILING 16 CONSTRUCTION DRAWINGS HORIZONTAL CONTROL PLAN</p>		<p>HR 935 LLC 7353 South Alton Way CENTENNIAL, CO 80112</p>		
<p>10333 E. Dry Creek Rd. Suite 410 Englewood, CO 80150 Tel: (720) 482-9526 Fax: (720) 482-9546</p>		<p>CVL CONSULTANTS</p>		

N:\PROJECTS\SHS\TRAILS AT CROWFOOT\ENGINEERING\SETSMULTIFAMILY\CD\SET\B\TOWN OF PARKER\AREA GRADING PLAN.DWG, BRIANW, 02/27/2018 5:28 PM



NOTES:
1. THIS SHEET HAS BEEN SHOWN FOR REFERENCE ONLY. FILING 15 WILL BE OVERLOT GRADED BY FILING 1. SEE FILING 1 CONSTRUCTION DRAWINGS.

LEGEND

②	BLOCK NUMBER	←	PROPOSED OVERLAND FLOW
(A)	LOT TYPE	---	CENTERLINE
6	LOT NUMBER	---	RIGHT-OF-WAY
▽	EXISTING FLARED END SECTION	---	PROPERTY LINE
▬	EXISTING STORM DRAIN INLET	---	EDGE OF PAVEMENT
●	EXISTING STORM DRAIN MANHOLE	---	EXISTING 5' CONTOUR
☼	PROPOSED LIGHT POLE	---	EXISTING 1' CONTOUR
▬	PROPOSED SIDEWALK	---	PROPOSED 5' CONTOUR
▬	PROPOSED SIDEWALK RAMP	---	PROPOSED 1' CONTOUR
10.00	EXISTING ELEVATION	---	EXISTING STORM DRAIN
10.00	PROPOSED DESIGN ELEVATION	---	SECTION LINE
00.0 FG	PROPOSED FINISHED GRADE	---	FILING BOUNDARY
		1.0%	PROPOSED SLOPE & DIRECTION

ABBREVIATIONS

AD	ANGLE DIFFERENCE	PL	PROPERTY LINE
EL	ELEVATION	PVC	POLYVINYL CHLORIDE
FG	FINISHED GRADE	RCBC	REINFORCED CONCRETE BOX CULVERT
FL	FLOW LINE	RCP	REINFORCED CONCRETE PIPE
FV	FIELD VERIFY	ROW	RIGHT OF WAY
GE	GAS EASEMENT	SD	STORM DRAIN
HP	HIGH POINT	SL	SECTION LINE
INV	INVERT	STA	STATION
LF	LINEAR FEET	T.O.P.	TOP OF PIPE
LP	LOW POINT	UE	UTILITY EASEMENT
MH	MANHOLE	WSE	WATER SURFACE ELEVATION
N.T.S.	NOT TO SCALE		

THE TOWN OF PARKER REVIEW CONSTITUTES GENERAL COMPLIANCE WITH THE TOWN'S STANDARDS AND APPROVED VARIANCES. SUBJECT TO THESE PLANS BEING STAMPED, SIGNED, AND DATED BY THE PROFESSIONAL ENGINEER OF RECORD, REVIEW BY THE TOWN DOES NOT CONSTITUTE APPROVAL OF THE PLAN DESIGN OR ACCURACY AND CORRECTNESS OF ENGINEERING CALCULATIONS. ERRORS IN THE DESIGN OR CALCULATIONS REMAIN THE RESPONSIBILITY OF THE REGISTERED PROFESSIONAL ENGINEER WHOSE STAMP AND SIGNATURE ARE AFFIXED TO THIS DOCUMENT.

THIS REVIEW DOES NOT CONSTITUTE APPROVAL OF ANY PRIVATE ON-SITE IMPROVEMENTS WHICH MAY BE SHOWN. CONSTRUCTION CANNOT COMMENCE UNTIL ALL REQUIRED DRAINAGE/TRAFFIC REPORT(S), FINAL DEVELOPMENT PLAN(S), SPECIAL REVIEW(S), GRADING PERMIT, AND/OR OTHER PERMITS ARE COMPLETE, APPROVED AND ON FILE WITH THE TOWN OF PARKER.

PREPARED UNDER THE SUPERVISION OF

BRIAN P. WILSON
COLORADO P.E. 005067

TOWN OF PARKER, DIRECTOR OF ENGINEERING
DATE

CALL 811
TWO WORKING DAYS
BEFORE YOU DIG
1-800-922-1987



BENCHMARK
DOUGLAS COUNTY CONTROL POINT KNOWN AS 1.060032, BEING A 3-1/4" ALUMINUM CAP, BEING LOCATED IN THE SOUTHWEST QUARTER OF SECTION 33, TOWNSHIP 6 SOUTH, RANGE 66 WEST OF THE SIXTH PRINCIPAL MERIDIAN, HAVING A PUBLISHED ELEVATION OF 1799.2870 METERS (5903.13 FEET) NAVD '88 DATUM.

BASIS OF BEARINGS:
THE EAST LINE OF THE NORTHEAST QUARTER OF SAID SECTION 9 BEING MONUMENTED AT THE NORTHEAST CORNER OF SAID SECTION 9 BY A 3-1/4" ALUMINUM CAP STAMPED LS 23053 AND AT THE EAST QUARTER CORNER OF SAID SECTION 9 BY A 2-1/2" ALUMINUM CAP STAMPED LS 6935 BEING CONSIDERED TO BEAR SOUTH 00°15'06" EAST, 2648.70 FEET.

10333 E. Dry Creek Rd. Suite 240 Englewood, CO 80112 Tel: (720) 462-9526 Fax: (720) 462-9546		HR 935 LLC 7363 South Alton Way CENTENNIAL, CO 80112	TRAILS AT CROWFOOT FILING 16 CONSTRUCTION DRAWINGS AREA GRADING PLAN	SCALE:	AS SHOWN
				DRAWN BY:	BPW
				CHECKED BY:	BPW
				DATE:	JUNE 2018
				SHEET NUMBER	4
				FILE NO.:	8130283701
				No.	
				Revisions	
				Date	
				Appr.	
				Date	

CBMP LEGEND

- 1. CHECK DAM
- 2. CONSTRUCTION FENCE
- 3. SLOPE PROTECTION
- 4. CONCRETE WASHOUT AREA
- 5. DIRTWORKING
- 6. DIVERSION DITCH
- 7. DETENTION POND PROTECTION
- 8. DEBRIS TRAP CONTROL
- 9. EROSION CONTROL BLANKET
- 10. INLET PROTECTION FOR AREA INLET NOT IN PAVEMENT
- 11. INLET PROTECTION FOR CURB OR GROUND TYPE B INLET
- 12. INLET PROTECTION FOR CURB OR GROUND TYPE B INLET

CBMP LEGEND

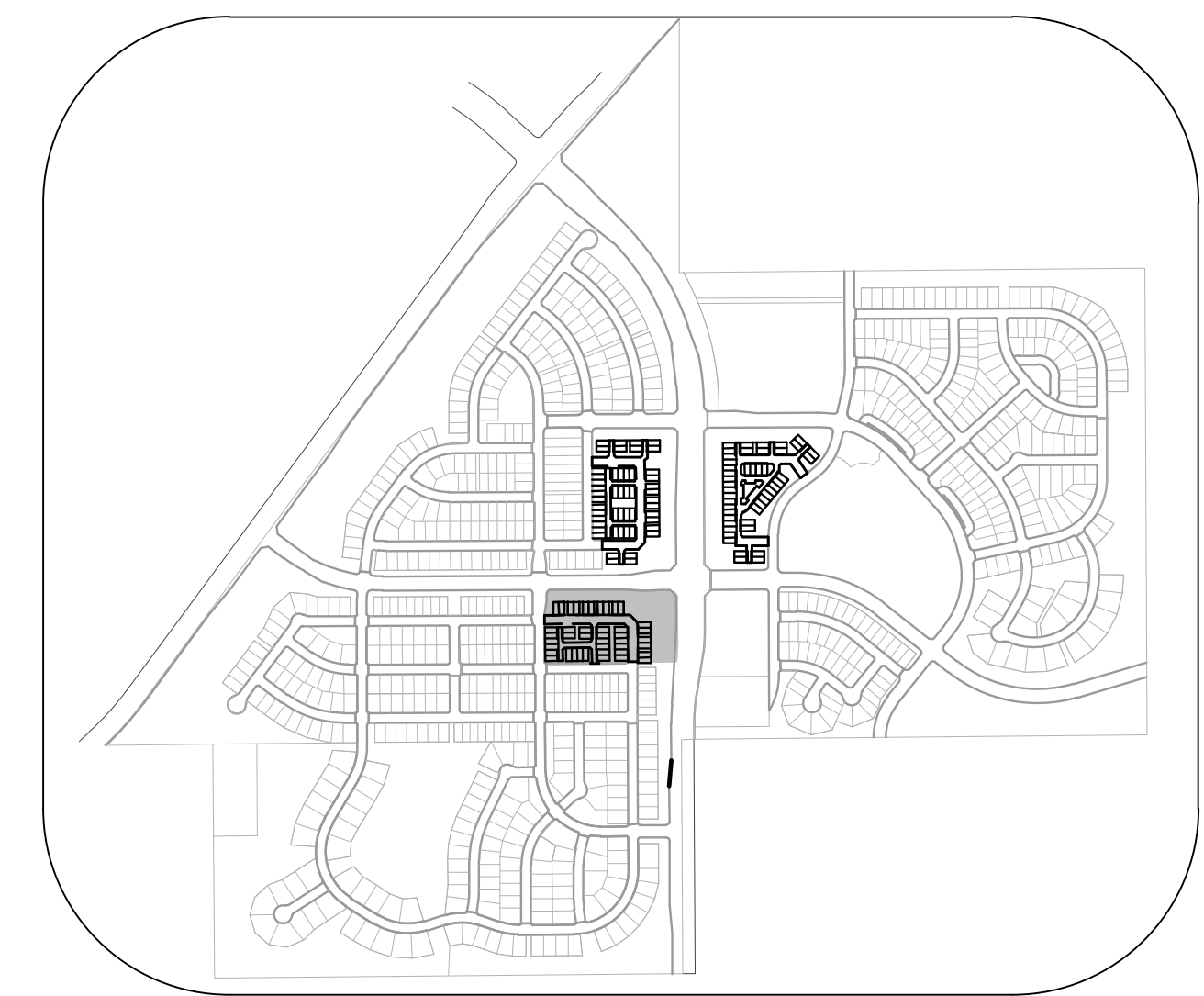
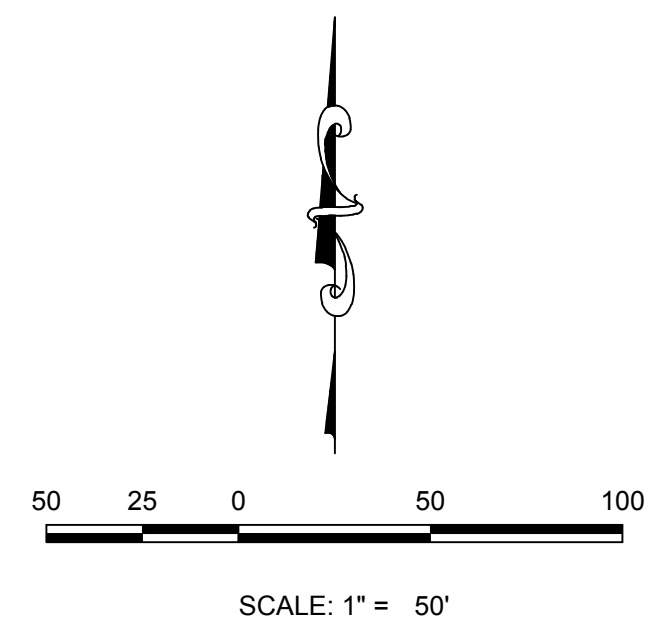
- 13. LOT PROTECTION
- 14. MASONRY WORK PROTECTION
- 15. PORTABLE TOILET PROTECTION
- 16. ROUGH CUT STREET CONTROL
- 17. ROAD BODIES
- 18. ROAD BODIES IN BAY
- 19. STORMY SHALE
- 20. SEDIMENT CONTROL LOOPS
- 21. SILT FENCE
- 22. SEDIMENT MATS AND CHIMNEYS
- 23. STABILIZED STAGING AREA
- 24. SIDEWALK TRANSITION PROTECTION

CBMP LEGEND

- 25. TEMPORARY IRRIGATION
- 26. TEMPORARY SEDIMENT BARRIERS
- 27. WHEEL TRACKING CONTROL

NOTE:

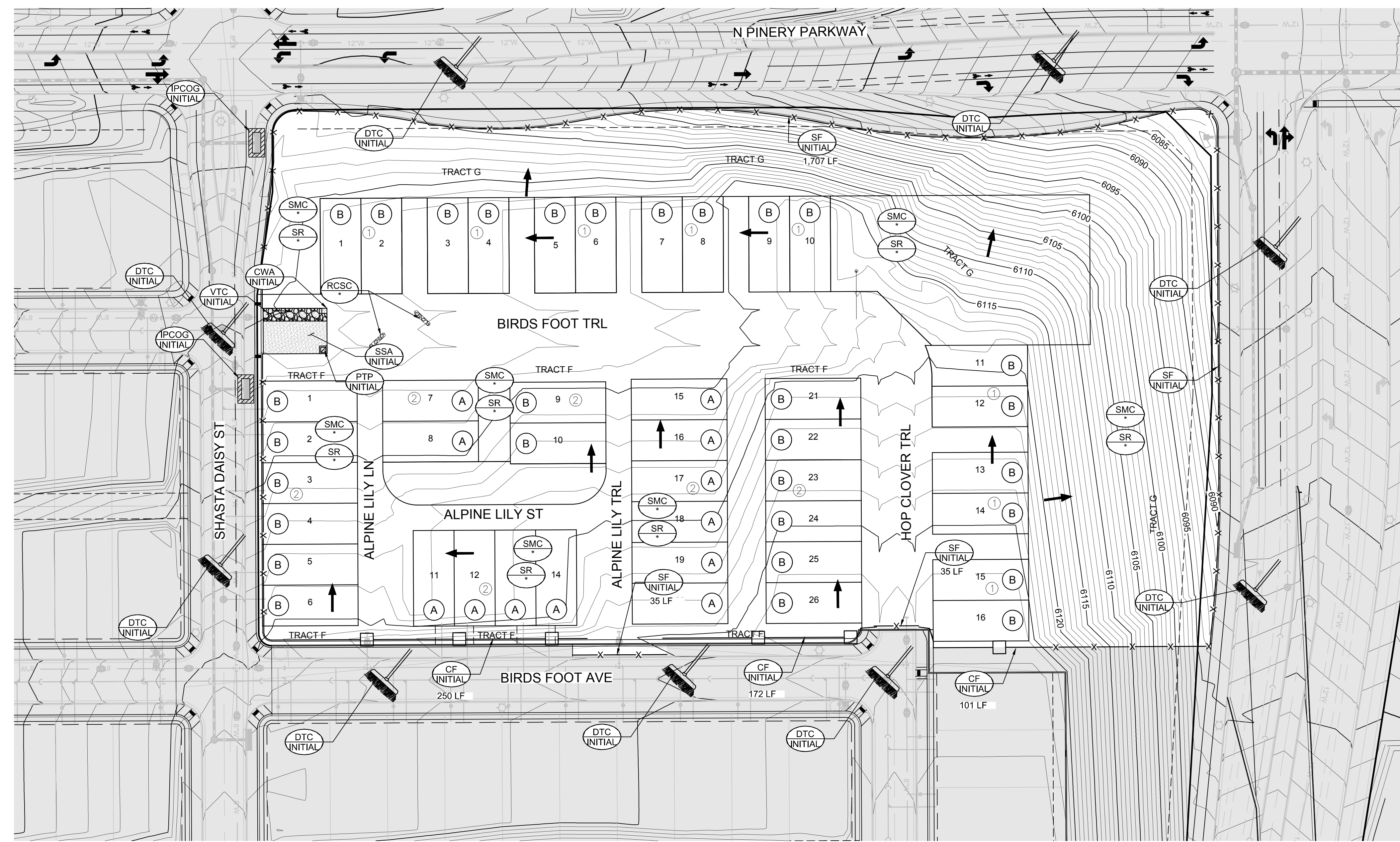
- RCSC, SMC, & SR TO BE INSTALLED WITH FILING 1.
- ALL STREET CUTS SHALL BE CONTROLLED PER THE ROUGH CUT STREET CONTROL DETAIL. SEE BMP DETAILS.
- TO REDUCE THE POTENTIAL FOR CLOGGING OF DEBRIS GATES, NO STRAW MULCH SHALL BE USED WITHIN THE EXCESS URBAN RUNOFF VOLUME OF A DETENTION BASIN. INSTEAD, EROSION CONTROL BLANKET SHALL BE INSTALLED FOR A WIDTH OF AT LEAST 6 FEET ON BOTH SIDES OF THE CONCRETE LOW FLOW CHANNELS OR UP TO A DEPTH OF 1 FOOT IN SOIL RIPRAP OR BENCHED LOW FLOW CHANNELS. ADDITIONALLY, HYDRAULICALLY APPLIED WOOD FIBER MULCH, STABILIZED FIBER MATRIX, BONDED FIBER MATRIX, OR FLEXIBLE GROWTH MEDIUM SHALL BE USED IN ALL OTHER AREAS WITHIN THE EXCESS URBAN RUNOFF VOLUME OF THE DETENTION BASIN. THE BLANKET AND HYDRAULICALLY APPLIED MULCH SHALL COMPLY WITH THE MATERIALS AND INSTALLATION REQUIREMENTS FOR EROSION CONTROL BLANKETS AS REQUIRED BY THE TOWN'S CBMP PROGRAM, AND WHERE APPLICABLE, THE PRODUCT MANUFACTURER.
- IT MAY BE NECESSARY TO PROVIDE BACK OF WALK PROTECTION AND BACK OF CURB PROTECTION ONCE VERTICAL CONSTRUCTION HAS BEGUN.
- INSTALL ECB IN TREE LAWN AFTER INSTALLATION OF CURB AND GUTTER AND SIDEWALK. TYPICAL THROUGHOUT SUBDIVISION.
- LOT PROTECTION REQUIRED ON ALL RESIDENTIAL LOTS IN ALL UNLANDSCAPED AREAS PRIOR TO CO.
- SEDIMENT CONTROL BMPs MAY BE NECESSARY ALONG LOT LINES DURING HOME CONSTRUCTION.
- TEMPORARY IRRIGATION IS REQUIRED IN ALL AREAS OF PERMANENT NATIVE SEEDING THAT ARE NOT SERVED BY PERMANENT IRRIGATION
- A MINIMUM OF ONE VTC WILL BE REQUIRED FOR EACH SUBDIVISION BLOCK DURING HOME CONSTRUCTION.



KEYMAP
N.T.S.

LEGEND

- EXISTING MAJOR CONTOUR
- EXISTING MINOR CONTOUR
- PROPOSED MAJOR CONTOUR
- PROPOSED MINOR CONTOUR
- NO WORK AREA
- EXISTING SURFACE FLOW DIRECTION
- PROPOSED SURFACE FLOW DIRECTION



N:\PROJECTS\SHASTA\ENGINEERING\SHASTA\SET\MULTIFAMILY\CD\SET\B\TOWN OF PARKER\EROSION CONTROL PLAN.DWG. BRIAN.W. 9/27/2018 5:30 PM

CALL 811
TWO WORKING DAYS
BEFORE YOU DIG
1-800-922-1987

BENCHMARK
DOUGLAS COUNTY CONTROL POINT KNOWN AS 1.060032, BEING A 3-1/4" ALUMINUM CAP, BEING LOCATED IN THE SOUTHWEST QUARTER OF SECTION 33, TOWNSHIP 6 SOUTH, RANGE 66 WEST OF THE SIXTH PRINCIPAL MERIDIAN, HAVING A PUBLISHED ELEVATION OF 1799.2870 METERS (5903.13 FEET) NAVD '88 DATUM.

BASIS OF BEARINGS:
THE EAST LINE OF THE NORTHEAST QUARTER OF SAID SECTION 9 BEING MONUMENTED AT THE NORTHEAST CORNER OF SAID SECTION 9 BY A 3-1/4" ALUMINUM CAP STAMPED LS 23053 AND AT THE EAST QUARTER CORNER OF SAID SECTION 9 BY A 2-1/2" ALUMINUM CAP STAMPED LS 6935 BEING CONSIDERED TO BEAR SOUTH 00°15'06" EAST, 2648.70 FEET.

PREPARED UNDER THE SUPERVISION OF

BRIAN P. WILSON
COLORADO P.E. 005067

THE TOWN OF PARKER REVIEW CONSTITUTES GENERAL COMPLIANCE WITH THE TOWN'S STANDARDS AND APPROVED VARIANCES, SUBJECT TO THESE PLANS BEING STAMPED, SIGNED AND DATED BY THE PROFESSIONAL ENGINEER OF RECORD. REVIEW BY THE TOWN DOES NOT CONSTITUTE APPROVAL OF THE PLAN DESIGN OR ACCURACY AND CORRECTNESS OF ENGINEERING CALCULATIONS. ERRORS IN THE DESIGN OR CALCULATIONS REMAIN THE RESPONSIBILITY OF THE REGISTERED PROFESSIONAL ENGINEER WHOSE STAMP AND SIGNATURE ARE AFFIXED TO THIS DOCUMENT.

THIS REVIEW DOES NOT CONSTITUTE APPROVAL OF ANY PRIVATE ON-SITE IMPROVEMENTS WHICH MAY BE SHOWN. CONSTRUCTION CANNOT COMMENCE UNTIL ALL REQUIRED DRAINAGE/TRAFFIC REPORT(S), FINAL DEVELOPMENT PLAN(S), SPECIAL REVIEW(S), GRADING PERMIT, AND/OR OTHER PERMITS ARE COMPLETE, APPROVED AND ON FILE WITH THE TOWN OF PARKER.

SHEET NUMBER	DRAWN BY:	CHECKED BY:	DATE:	SCALE:	FILE NO.:	Revisions	Date	Date	
				AS SHOWN	8130283701				
5	BPW	BPW	JUNE 2018	PROJECT TITLE:		No.	Date	Date	
				TRAILS AT CROWFOOT FLING 16 CONSTRUCTION DRAWINGS INITIAL CBMP PLAN					
				PROJECT ADDRESS:		PROJECT NO.:		PROJECT NAME:	
				10333 E. Dry Creek Rd. Suite 240 Englewood, CO 80112 Tel: (720) 482-9526 Fax: (720) 482-9546		HR 935 LLC 7353 South Alton Way CENTENNIAL, CO 80112		CVL CONSULTANTS	

BEST MANAGEMENT DETAILS

1. GRADING, DRILLING, CLEARING, EXCAVATING, BACK-FILLING, SOIL STRIPPING, SOIL IMPORTING EXPORTING OR ANY OTHER FORM OF SOIL DISTURBANCE SHALL NOT COMMENCE UNTIL A TOWN OF PARKER GRADING/EXCAVATION PERMIT HAS BEEN ISSUED.

2. THE TOWN OF PARKER GRADING/EXCAVATION PERMIT IS VALID FOR A PERIOD OF 2 YEARS FROM THE DATE OF ISSUANCE. ANY LAPSE IN PERMIT COVERAGE MAY RESULT IN THE ISSUANCE OF A STOP WORK ORDER AND/OR FINES.

3. ALL EROSION AND SEDIMENT CONTROL BMPs SHALL BE INSTALLED ACCORDING TO THE CBMP PLAN INSTALLATION NOTES AND DETAILS AND/OR PERMITTED VARIANCES. ALL MATERIALS, WORKMANSHIP AND INSTALLATION METHODS ARE SUBJECT TO INSPECTION BY THE TOWN'S INSPECTOR. THE TOWN OF PARKER RESERVES THE RIGHT TO ACCEPT OR REJECT ANY SUCH MATERIALS, WORKMANSHIP AND/OR INSTALLATION METHODS THAT DO NOT CONFORM TO THE CBMP PLAN AND/OR PERMITTED VARIANCES.

4. THE EROSION CONTROL SUPERVISOR SHALL REVISE OR MODIFY THE EROSION AND SEDIMENT CONTROL MEASURES IF IT BECOMES APPARENT THAT THE ORIGINAL PLAN IS INADEQUATE, OR AS A RESULT OF DEFICIENCIES IDENTIFIED DURING INSPECTIONS PERFORMED BY THE TOWN'S INSPECTOR.

5. THE INSTALLATION OF ADDITIONAL EROSION AND SEDIMENT CONTROL BEST MANAGEMENT PRACTICES MAY BE REQUIRED OF THE EROSION CONTROL SUPERVISOR, PROPERTY OWNER, SITE DEVELOPER, CONTRACTOR AND/OR THEIR AUTHORIZED AGENTS AT ANY TIME THROUGHOUT THE DURATION OF THE PROJECT CONSTRUCTION AND/OR SUBSEQUENT REOPENING PERIOD.

6. THE EROSION CONTROL SUPERVISOR SHALL BE RESPONSIBLE FOR ENSURING THAT THE SITE REMAINS IN COMPLIANCE WITH THE NOTICE OF NUISANCE REPORTS (A.K.A. CONSTRUCTION SITE RUNOFF CONTROL INSPECTION REPORTS), APPROVED CBMP PLAN(S) AND THE TOWN OF PARKER STORM DRAINAGE AND ENVIRONMENTAL CRITERIA MANUAL.

7. THE EROSION CONTROL SUPERVISOR SHALL BE READILY AVAILABLE TO DISCUSS AND CORRECT ANY PROBLEMS THAT MAY ARISE RELATING TO GRADING, EROSION AND SEDIMENT CONTROL.

8. IF IT IS ANTICIPATED THAT ALL OR A PORTION OF THE PROJECT WILL OCCUR DURING SEASONS SUSCEPTIBLE TO SNOWFALL, THE USE OF CERTAIN EROSION AND SEDIMENT CONTROL BMPs ADJACENT TO PUBLIC ROADWAYS MAY NEED TO BE CONSIDERED DUE TO THE NATURE OF SNOW REMOVAL OPERATIONS. AN APPROVED ALTERNATIVE MAY BE NECESSARY TO MINIMIZE DAMAGES FROM THESE OPERATIONS. THE TOWN OF PARKER ASSUMES NO RESPONSIBILITY FOR DAMAGE TO ANY BMPs AS A RESULT OF SNOW PLOWING AND SNOW REMOVAL.

9. AREAS OF LAND DISTURBANCE EQUAL TO 40 ACRES OR GREATER SHALL NOT BE EXPOSED FOR MORE THAN 30 CONSECUTIVE DAYS WITHOUT TEMPORARY OR PERMANENT STABILIZATION.

10. AUTHORIZED EXEMPTIONS MAY BE ALLOWED TO THE 40-ACRE LIMIT FOR REMOVAL AND STORAGE OF CUT MATERIAL WHERE (A) GEOTECHNICAL LIMITATIONS RESTRICT THE USE OF TEMPORARY OR PERMANENT STABILIZATION OF THE STORED MATERIAL (E.G., SWELLING SOILS, ROCK) AND (B) WHEN THE OWNER CAN DEMONSTRATE THAT THE 40-ACRE LIMIT IS PHYSICALLY AND/OR FINANCIALLY IMPRACTICABLE. FOR SUCH EXEMPTIONS, A PHASING AND EARTHWORK QUANTITIES PLAN SHALL BE SUBMITTED TO THE PUBLIC WORKS DEPARTMENT AND APPROVED PRIOR TO THE COMMENCEMENT OF LAND DISTURBANCE ACTIVITIES. SUBMITTAL REQUIREMENTS INCLUDE:

(i) PHASING PLAN SHOWING CUT AND FILL VOLUMES AND LOCATIONS FOR EACH PHASE AND PROJECT TOTALS.

(ii) EARTHWORK QUANTITY PLAN SHOWING CUT AND FILL VOLUMES AND LOCATIONS FOR EACH PHASE AND PROJECT TOTALS.

(iii) BMP PLAN SHOWING SPECIFIC EROSION AND SEDIMENT CONTROLS FOR EACH PHASE.

11. ANY EROSION AND SEDIMENT CONTROL BMPs THAT ARE DAMAGED OR IN NEED OF MAINTENANCE OR REPLACEMENT SHALL BE CORRECTED AS SOON AS POSSIBLE, IMMEDIATELY IN MOST CASES.

12. ALL DEFICIENCIES LISTED ON THE NOTICE OF NUISANCE FORM SHALL BE COMPLETED AS SOON AS POSSIBLE, IMMEDIATELY IN MOST CASES. ALL REQUIRED ACTIONS MUST BE IN THE CORRECTED FORM DURING THE FOLLOW-UP INSPECTION.

13. THE EROSION CONTROL SUPERVISOR IS RESPONSIBLE FOR ENSURING THAT ALL STREETS, CURBS, GUTTERS, SIDEWALKS, DRIVEWAYS, PARKING LOTS, ALLEYS, THROUGH CHANNELS, AND/OR OTHER PERMEABLE SURFACES IMPACTED BY CONSTRUCTION ACTIVITIES ARE THOROUGHLY CLEANED THROUGHOUT THE DAY IF THEY BECOME SOILED. THESE AREAS MUST ALSO BE THOROUGHLY CLEAN BEFORE THE END OF THE WORK DAY.

14. BULK STORAGE OF LIQUIDS, PETROLEUM PRODUCTS AND OTHER CHEMICALS SHALL HAVE ADEQUATE PROTECTION SO AS TO CONTAIN ALL SPILLS AND PREVENT ANY SPILLED MATERIAL FROM ENTERING STATE WATERS.

15. ALL TRASH RECEPTACLES ON SITE SHALL BE FREE OF HOLES, CRACKS, GAPS, AND/OR OTHER PERMEABLE AREAS THAT MAY ALLOW FOR THE DISCHARGE OF POLLUTANTS.

16. ALL TRASH RECEPTACLES ON SITE SHALL BE EMPTIED AT A FREQUENCY AS TO ENSURE THAT THE TRASH REMAINS CONFINED TO THE RECEPTACLE.

17. ALL LOOSE TRASH AND LITTER ASSOCIATED WITH THE PROJECT MUST BE REMOVED AND PROPERLY DISCARDED ON A DAILY BASIS.

18. ALL PORTABLE TOILETS SHALL BE STAKED DOWN AT ALL TIMES USING U-SHAPED REBAR STAKES. THE PORTABLE TOILETS SHALL ALSO BE PLACED A MINIMUM DISTANCE OF 10 FEET FROM ALL IMPERVIOUS SURFACES, INCLUDING, BUT NOT LIMITED TO STREETS, CURBS, GUTTERS, SIDEWALKS AND PARKING LOTS.

19. THE EROSION CONTROL SUPERVISOR SHALL MAINTAIN STRICT ADHERENCE TO THE LIMITS OF CONSTRUCTION AND PROPERTY LIMITS FOR ALL MATERIALS, VEHICLES AND EQUIPMENT. FAILURE TO ABIDE BY THIS REQUIREMENT MAY RESULT IN THE ISSUANCE OF A STOP WORK ORDER.

20. ALL CONSTRUCTION TRAFFIC MUST ENTER AND EXIT THE SITE THROUGH THE APPROVED ACCESS POINT(S). A VEHICLE TRACKING CONTROL PAD IS REQUIRED AT ALL APPROVED ACCESS POINTS TO THE SITE. EXCEPTIONS MAY BE CONSIDERED FOR CONSTRUCTION ACTIVITY OCCURRING IMMEDIATELY ADJACENT TO PAVED AREAS AND WHERE ALTERNATIVE BMPs ARE IMPLEMENTED. SUCH ACTIVITY MAY INCLUDE, BUT NOT BE LIMITED TO: RESIDENTIAL CONSTRUCTION, UTILITY CONSTRUCTION, ETC.

21. NO PERMANENT SLOPES GREATER THAN 3:1 ARE ALLOWED.

22. ALL PERMANENT SLOPES STEEPER THAN 4:1 (HORIZONTAL TO VERTICAL) SHALL REQUIRE EROSION CONTROL BLANKETS/ TEMPORARY SLOPES IN TEMPORARY SEDIMENT BASINS THAT ARE STEEPER THAN 4:1. MAY REQUIRE EROSION CONTROL BLANKETS.

23. THE EROSION CONTROL SUPERVISOR SHALL BE RESPONSIBLE FOR CORRECTING ANY ADVERSE IMPACTS THAT OCCUR TO NEIGHBORING PROPERTIES. THE EROSION CONTROL SUPERVISOR MUST OBTAIN PERMISSION FROM LAND OWNERS PRIOR TO ENTERING SUCH PROPERTY.

24. A WATER SOURCE SHALL BE AVAILABLE ON-SITE DURING CONSTRUCTION ACTIVITIES, AND UTILIZED TO MINIMIZE FUGITIVE DUST. ALTERNATIVE BMPs MAY BE REQUIRED IF INITIAL ATTEMPTS TO SUPPRESS DUST ARE UNSUCCESSFUL.

25. ALL CHEMICAL OR HAZARDOUS MATERIAL SPILLS, INCLUDING CONCRETE WASHOUT WATER, WHICH MAY ENTER WATERS OF THE STATE OF COLORADO, WHICH INCLUDES BUT ARE NOT LIMITED TO, SURFACE WATER, GROUND WATER, DRAIN GULLIES OR STORM SEWERS LEADING TO SURFACE WATER, SHALL BE IMMEDIATELY REPORTED TO THE COLORADO DEPARTMENT OF PUBLIC HEALTH AND ENVIRONMENT PER 25-B-601, AND THE TOWN OF PARKER. RELEASES OF PETROLEUM PRODUCTS AND CERTAIN HAZARDOUS SUBSTANCES LISTED UNDER THE FEDERAL CLEAN WATER ACT (40 CFR PART 117) MUST BE REPORTED TO THE NATIONAL RESPONSE CENTER AND THE CORNER THAT POSES AN IMMEDIATE SAFETY HAZARD SHALL BE REPORTED TO 911.

26. THE CLEANING OF CONCRETE TRUCKS AND EQUIPMENT IS RESTRICTED TO THE APPROVED CONCRETE WASHOUT LOCATION ON THE JOB SITE. CONCRETE WASH WATER SHALL NOT BE DISCHARGED TO STATE WATERS OR STORM SEWER SYSTEMS.

27. VEHICLE AND EQUIPMENT DECONTAMINATION IS PROHIBITED ON THE JOB SITE.

28. ALL DEWATERING ON SITE SHALL BE COORDINATED WITH THE TOWN'S INSPECTOR. A STATE PERM IT MAY BE REQUIRED FOR DEWATERING. THE EROSION CONTROL SUPERVISOR IS RESPONSIBLE FOR OBTAINING AND ADHERING TO ALL APPLICABLE PERMITS.

29. HYDRAULIC SEEDING AND/OR HYDRAULIC MULCHING ARE ONLY ALLOWED IN AREAS UNDER TEMPORARY OR PERMANENT IRRIGATION OR FOR THE PURPOSE OF TEMPORARY SOIL STABILIZATION.

30. APPLICABLE CONSTRUCTION BMPs SHALL REMAIN IN PLACE AND PROPERLY MAINTAINED UNTIL ALL LANDSCAPING HAS BEEN INSTALLED AND THE DESIRABLE VEGETATION HAS REACHED A POINT IN WHICH EROSION AND SEDIMENTATION IS NO LONGER A CONCERN AS DETERMINED BY THE TOWN'S INSPECTOR.

31. GRADING SECURITY RELEASE REQUIREMENTS:

A. DEVELOPABLE PROPERTY: IN ORDER FOR THE GRADING SECURITY TO BE RELEASED, THE SITE MUST MEET ITEMS A-H OR ITEM I (BELOW).

A. ALL SOIL-DISTURBING ACTIVITIES ASSOCIATED WITH THE GRADING PERM IT HAVE PERMANENTLY CEASED.

B. UNIFORM PERENNIAL VEGETATION COVER HAS BEEN ESTABLISHED WITH AN INDIVIDUAL PLANT DENSITY OF AT LEAST SEVENTY PERCENT (70%) OF PRE-DISTURBANCE LEVELS.

C. ALL BMPs HAVE BEEN PROPERLY REMOVED FROM THE SITE.

D. IF ANY EROSION IS PRESENT, IT IS INSIGNIFICANT AND IS NOT LEAVING THE SITE AND/OR LEADING INTO ANY ON-SITE DRAINAGE INFRASTRUCTURE THAT MAY CONVEY SURFACE WATER OFF SITE.

E. WEEDS REPRESENT NO MORE THAN FIFTY PERCENT (50%) OF THE TOTAL VEGETATION ON THE SITE.

F. NO WEEDS ARE PRESENT FROM LIST A OF THE COLORADO NOXIOUS WEED LIST, AS AMENDED.

G. THE SITE IS PREDOMINANTLY FREE OF WEEDS FROM LIST B OF THE COLORADO NOXIOUS WEED LIST, AS AMENDED.

H. WEEDS ARE EVENLY DISTRIBUTED THROUGHOUT THE SITE WITH NO LARGE CONCENTRATIONS PRESENT.

I. A NEW GRADING PERMIT AND REPLACEMENT SECURITY HAS BEEN SUBMITTED AND APPROVED FOR THE APPLICABLE SITE OR ASSIGNMENT AS PROVIDED BY SECTION 11.10.150 OF THE TOWN OF PARKER MUNICIPAL CODE. IT IS THE PROPERTY OWNER'S OBLIGATION AT THE TIME OF CLOSING TO ENSURE THAT THE NEW SITE OWNER HAS PROVIDED THE TOWN WITH A REPLACEMENT SECURITY.

32. NONDEVELOPABLE PROPERTY: IN ORDER FOR THE GRADING SECURITY TO BE RELEASED, THE SITE MUST MEET ITEMS A-H AND J, OR ITEMS I AND J (BELOW).

A. ALL SOIL-DISTURBING ACTIVITIES ASSOCIATED WITH THE GRADING PERMIT HAVE PERMANENTLY CEASED.

B. ALL BMPs HAVE BEEN PROPERLY REMOVED FROM THE SITE.

C. EROSION IS NEGLIGIBLE, IF EVEN PRESENT.

D. THE VEGETATION REPRESENTS A PERENNIAL STAND OF A DENSE, UNIFORM SURFACE OF GRASS WITH NO AREA GREATER THAN ONE (1) SQUARE FOOT THAT IS BARREN OF DESIRABLE VEGETATION, INFREQUENT, WIDELY SCATTERED AREAS WHERE NATIVE VEGETATION HAS NOT YET TAKEN HOLD MAY QUALIFY FOR ACCEPTANCE AT THE DISCRETION OF THE TOWN.

E. WEEDS REPRESENT NO MORE THAN TEN PERCENT (10%) OF THE TOTAL VEGETATION ON SITE.

F. NO WEEDS ARE PRESENT FROM LIST A OF THE COLORADO NOXIOUS WEED LIST, AS AMENDED.

G. THE SITE IS PREDOMINANTLY FREE OF WEEDS FROM LIST B OF THE COLORADO NOXIOUS WEED LIST, AS AMENDED.

H. WEEDS ARE EVENLY DISTRIBUTED THROUGHOUT THE SITE WITH NO LARGE CONCENTRATIONS PRESENT.

I. A NEW GRADING PERMIT AND REPLACEMENT SECURITY HAS BEEN SUBMITTED AND APPROVED FOR THE APPLICABLE SITE OR THE GRADING PERMIT HAS BEEN ASSIGNED AS PROVIDED BY SECTION 11.10.150 OF THE TOWN OF PARKER MUNICIPAL CODE. IT IS THE PROPERTY OWNER'S OBLIGATION, AT THE TIME OF CLOSING ON THE SALE OF A SITE THAT IS SUBJECT TO A GRADING PERMIT, TO ENSURE THAT THE NEW PROPERTY OWNER HAS PROVIDED THE TOWN WITH A REPLACEMENT SECURITY.

J. ALL KNOWN DRAINAGE ISSUES ASSOCIATED WITH THE PROJECT HAVE BEEN MITIGATED AND A SUFFICIENT AMOUNT OF TIME HAS PASSED TO ENSURE THAT SUCH ISSUES HAVE BEEN CORRECTED. THIS REQUIREMENT DOES NOT INCLUDE THOSE DRAINAGE ISSUES ORIGINATING ON RESIDENTIAL LOTS.

(D) NOXIOUS WEEDS MUST BE CONTROLLED AS PROVIDED UNDER STATE LAW AND SECTION 6.01.260 OF THE TOWN OF PARKER MUNICIPAL CODE. FAILURE TO CONTROL NOXIOUS WEEDS ON THE SITE MAY CONSTITUTE A NUISANCE, SUBJECT TO THE PENAL TIES CONTAINED IN THE CODE.

DEFINITIONS:

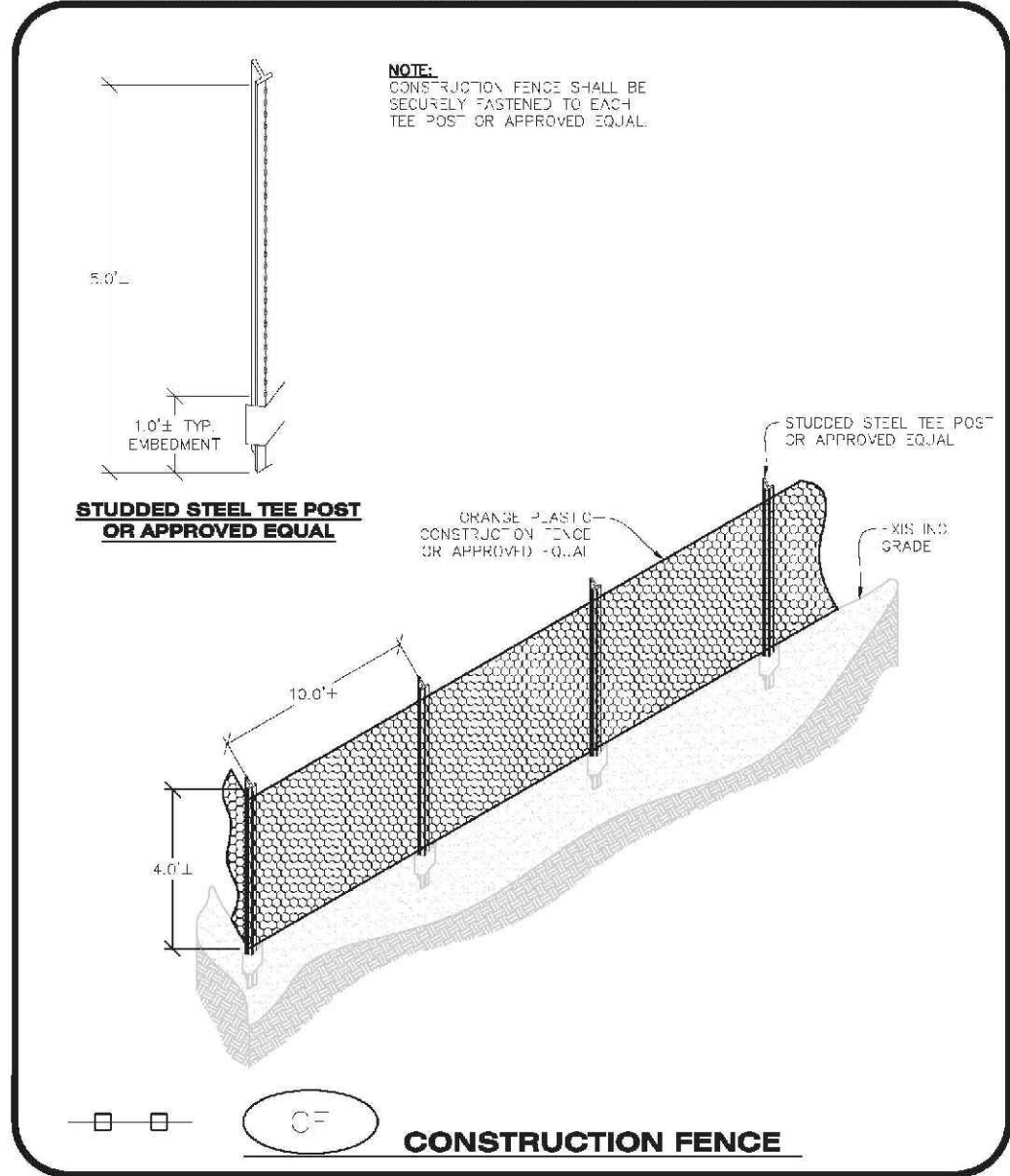
DEVELOPABLE PROPERTY: MEANS ANY LAND THAT HAS BEEN GRADED AND IS PART OF A PLATTED LOT OR PLATTED TRACT OF RECORD, THAT WAS PLATTED FOR FUTURE DEVELOPMENT, INCLUDING RESIDENTIAL HOME CONSTRUCTION OR PUBLIC IMPROVEMENTS.

NONDEVELOPABLE PROPERTY: MEANS LAND THAT HAS BEEN GRADED AND WILL NOT BE FURTHER DISTURBED AS PART OF ANY FUTURE DEVELOPMENT. EXAMPLES INCLUDE, BUT ARE NOT LIMITED TO, PARKS, OPEN SPACE, HOMEOWNER ASSOCIATION OR BUSINESS ASSOCIATION PLATTED TRACTS, DETENTION PONDS AND DRAINAGEWAYS.

32. FAILURE TO COMPLY WITH ANY OF THE REQUIREMENTS DESCRIBED IN THIS SECTION MAY RESULT IN THE ISSUANCE OF A NOTICE OF INTENT TO ISSUE A STOP WORK ORDER, A STOP WORK ORDER, A STOP WORK ORDER AND/OR THE REMEDIES/PENALTIES DESCRIBED IN CHAPTER 11.10 OF THE TOWN OF PARKER MUNICIPAL CODE.

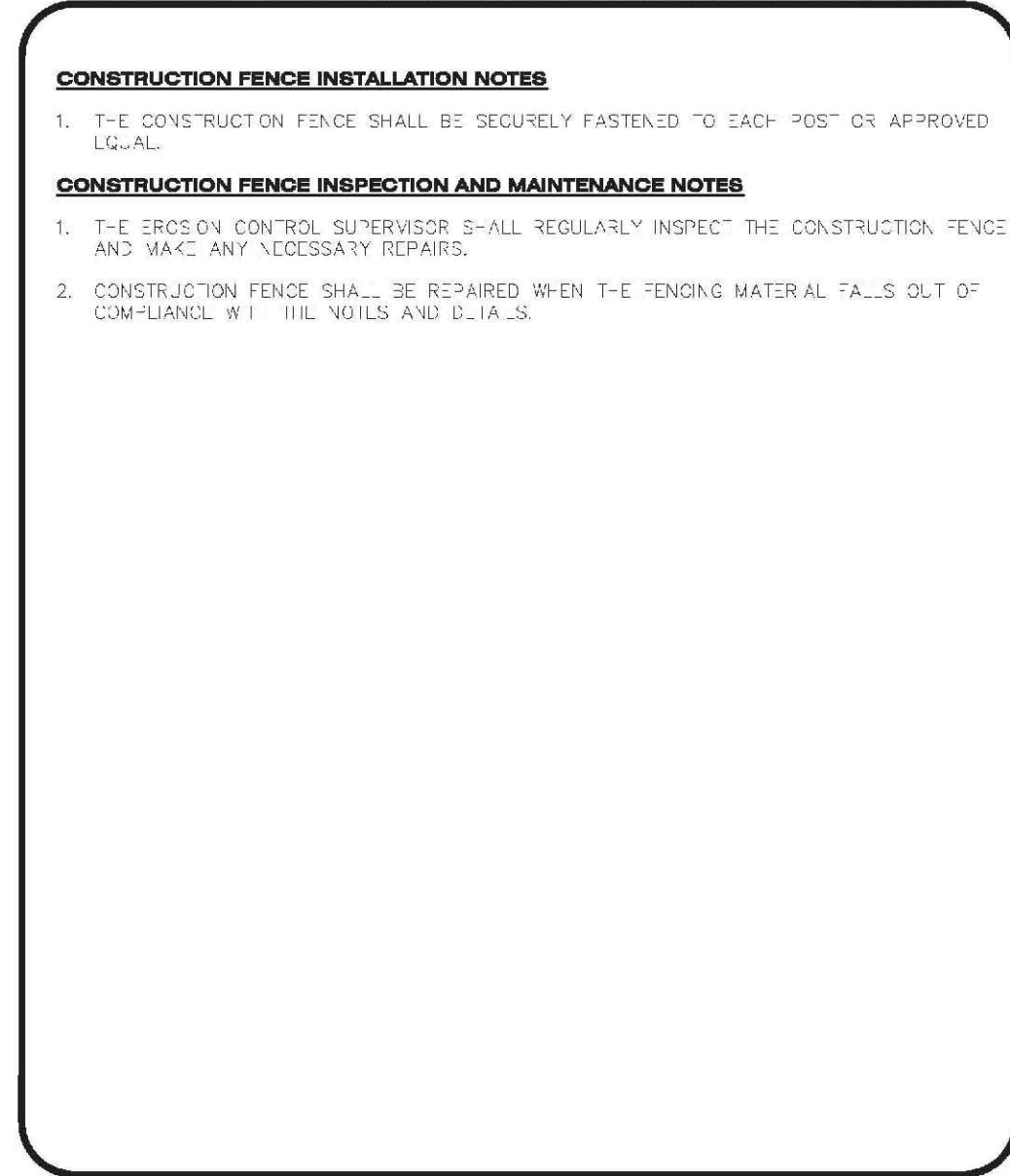
33. ANY PERSON CONVICTED OF VIOLATING ANY PROVISION OF THE TOWN OF PARKER, GRADING & EARTH MOVEMENT SECTION OF THE MUNICIPAL CODE SHALL BE GUILTY OF A MISDEMEANOR AND, UPON CONVICTION, BE PUNISHED BY A FINE OF NOT MORE THAN FOUR HUNDRED NINETY NINE DOLLARS (\$499.91) FOR EACH SEPARATE OFFENSE. EACH DAY A VIOLATION CONTINUES SHALL CONSTITUTE A SEPARATE OFFENSE. THE TOWN ALSO MAY SEEK IN MUNICIPAL COURT AN INJUNCTION, ABATEMENT, RESTITUTION OR ANY OTHER REMEDY TO ENJOIN, ABATE OR REMOVE THE VIOLATION. A PERSON CONVICTED OF VIOLATING CHAPTER 11.10 OF THE TOWN OF PARKER MUNICIPAL CODE SHALL BE LIABLE FOR THE ACTUAL COST OF REHABILITATING THE PROPERTY. THE COSTS MAY BE RECOVERED AS RESTITUTION IN MUNICIPAL COURT PROCEEDINGS OR IN A SEPARATE CIVIL ACTION.

34. THE TOWN OF PARKER RESERVES THE RIGHT TO ALLOW MODIFICATIONS AND SUBSTITUTIONS TO THE CBMP NOTES AND DETAILS WHEN SUCH MODIFICATIONS AND SUBSTITUTIONS OFFER THE SAME LEVEL OF PROTECTION AS THE STANDARD REQUIREMENTS BASED UPON THE SPECIFIC SITUATION, AS DETERMINED BY TOWN STAFF. DUE TO THE INSIGNIFICANCE AND REGULARITY OF SUCH MODIFICATIONS AND SUBSTITUTIONS, THE APPROVAL OF SUCH VARIATIONS MAY NOT BE DOCUMENTED BY TOWN STAFF.



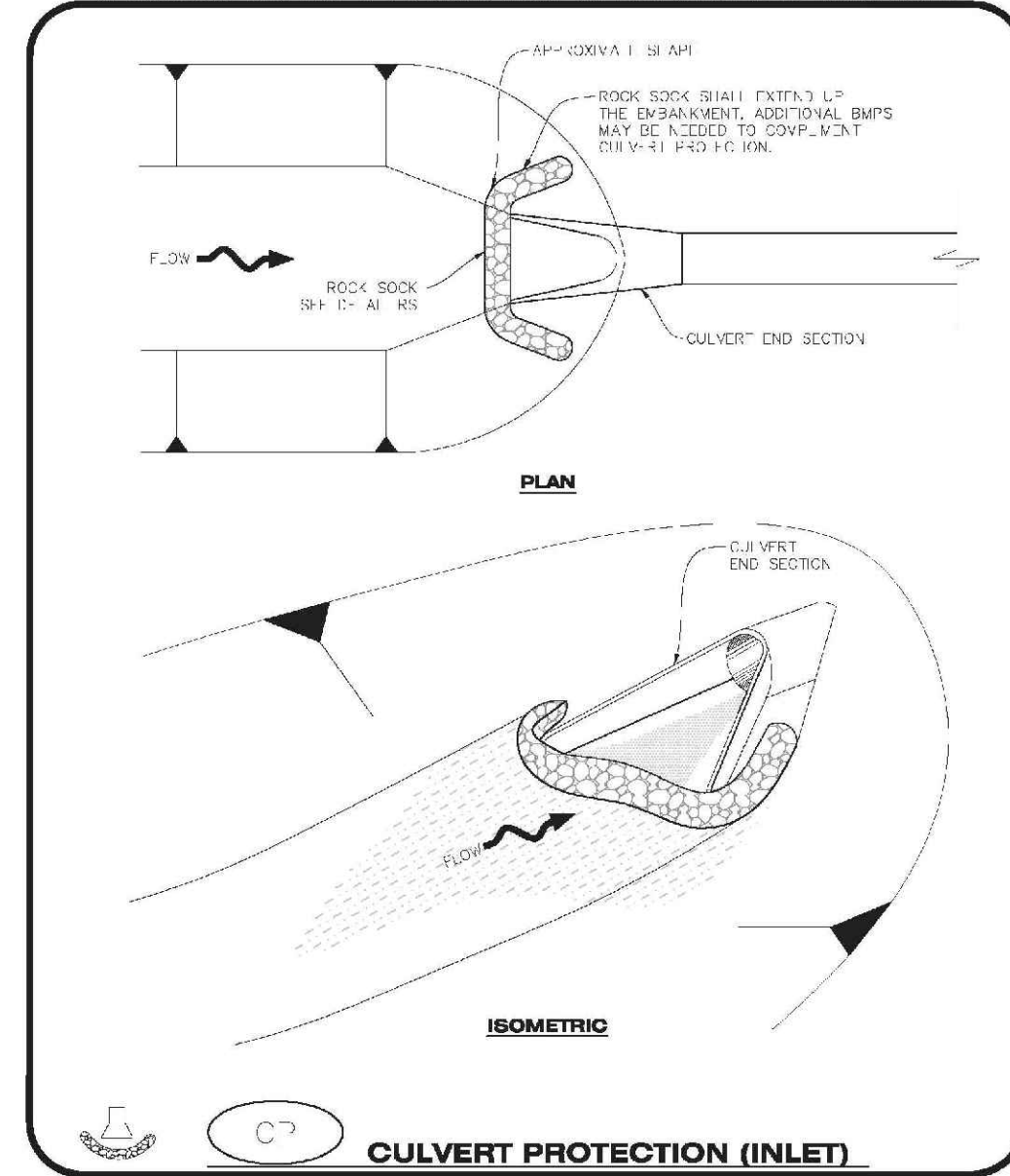
CONSTRUCTION FENCE

Parker COLORADO CBMP CONSTRUCTION BEST MANAGEMENT PRACTICES 1 OF 2 (REV. 2014)



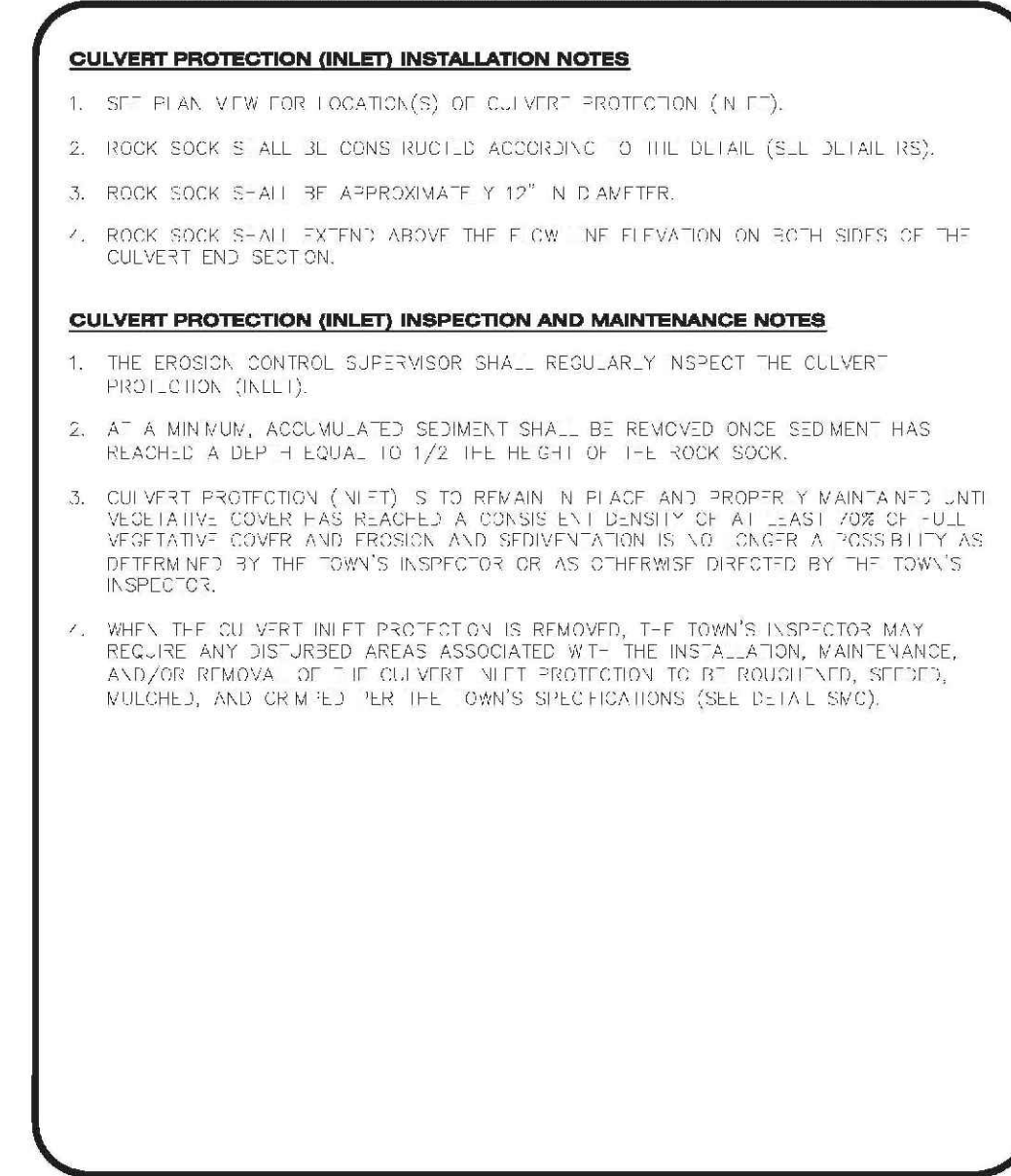
CULVERT PROTECTION (INLET)

Parker COLORADO CBMP CONSTRUCTION BEST MANAGEMENT PRACTICES 2 OF 2 (REV. 2014)




DETENTION POND PROTECTION

Parker COLORADO CBMP CONSTRUCTION BEST MANAGEMENT PRACTICES 1 OF 2 (REV. 2014)



CONCRETE WASHOUT AREA

Parker COLORADO CBMP CONSTRUCTION BEST MANAGEMENT PRACTICES 2 OF 2 (REV. 2014)



VEHICLE TRACKING CONTROL

Parker COLORADO CBMP CONSTRUCTION BEST MANAGEMENT PRACTICES 2 OF 3 (REV. 2014)

35. ALL SOIL-DISTURBING ACTIVITIES ASSOCIATED WITH THE GRADING PERMIT HAVE PERMANENTLY CEASED.

36. ALL BMPs HAVE BEEN PROPERLY REMOVED FROM THE SITE.

37. EROSION IS NEGLIGIBLE, IF EVEN PRESENT.

38. THE VEGETATION REPRESENTS A PERENNIAL STAND OF A DENSE, UNIFORM SURFACE OF GRASS WITH NO AREA GREATER THAN ONE (1) SQUARE FOOT THAT IS BARREN OF DESIRABLE VEGETATION, INFREQUENT, WIDELY SCATTERED AREAS WHERE NATIVE VEGETATION HAS NOT YET TAKEN HOLD MAY QUALIFY FOR ACCEPTANCE AT THE DISCRETION OF THE TOWN.

39. WEEDS REPRESENT NO MORE THAN TEN PERCENT (10%) OF THE TOTAL VEGETATION ON SITE.

40. NO WEEDS ARE PRESENT FROM LIST A OF THE COLORADO NOXIOUS WEED LIST, AS AMENDED.

41. THE SITE IS PREDOMINANTLY FREE OF WEEDS FROM LIST B OF THE COLORADO NOXIOUS WEED LIST, AS AMENDED.

42. WEEDS ARE EVENLY DISTRIBUTED THROUGHOUT THE SITE WITH NO LARGE CONCENTRATIONS PRESENT.

43. A NEW GRADING PERMIT AND REPLACEMENT SECURITY HAS BEEN SUBMITTED AND APPROVED FOR THE APPLICABLE SITE OR THE GRADING PERMIT HAS BEEN ASSIGNED AS PROVIDED BY SECTION 11.10.150 OF THE TOWN OF PARKER MUNICIPAL CODE. IT IS THE PROPERTY OWNER'S OBLIGATION, AT THE TIME OF CLOSING ON THE SALE OF A SITE THAT IS SUBJECT TO A GRADING PERMIT, TO ENSURE THAT THE NEW PROPERTY OWNER HAS PROVIDED THE TOWN WITH A REPLACEMENT SECURITY.

44. ALL KNOWN DRAINAGE ISSUES ASSOCIATED WITH THE PROJECT HAVE BEEN MITIGATED AND A SUFFICIENT AMOUNT OF TIME HAS PASSED TO ENSURE THAT SUCH ISSUES HAVE BEEN CORRECTED. THIS REQUIREMENT DOES NOT INCLUDE THOSE DRAINAGE ISSUES ORIGINATING ON RESIDENTIAL LOTS.

(D) NOXIOUS WEEDS MUST BE CONTROLLED AS PROVIDED UNDER STATE LAW AND SECTION 6.01.260 OF THE TOWN OF PARKER MUNICIPAL CODE. FAILURE TO CONTROL NOXIOUS WEEDS ON THE SITE MAY CONSTITUTE A NUISANCE, SUBJECT TO THE PENAL TIES CONTAINED IN THE CODE.

DEFINITIONS:

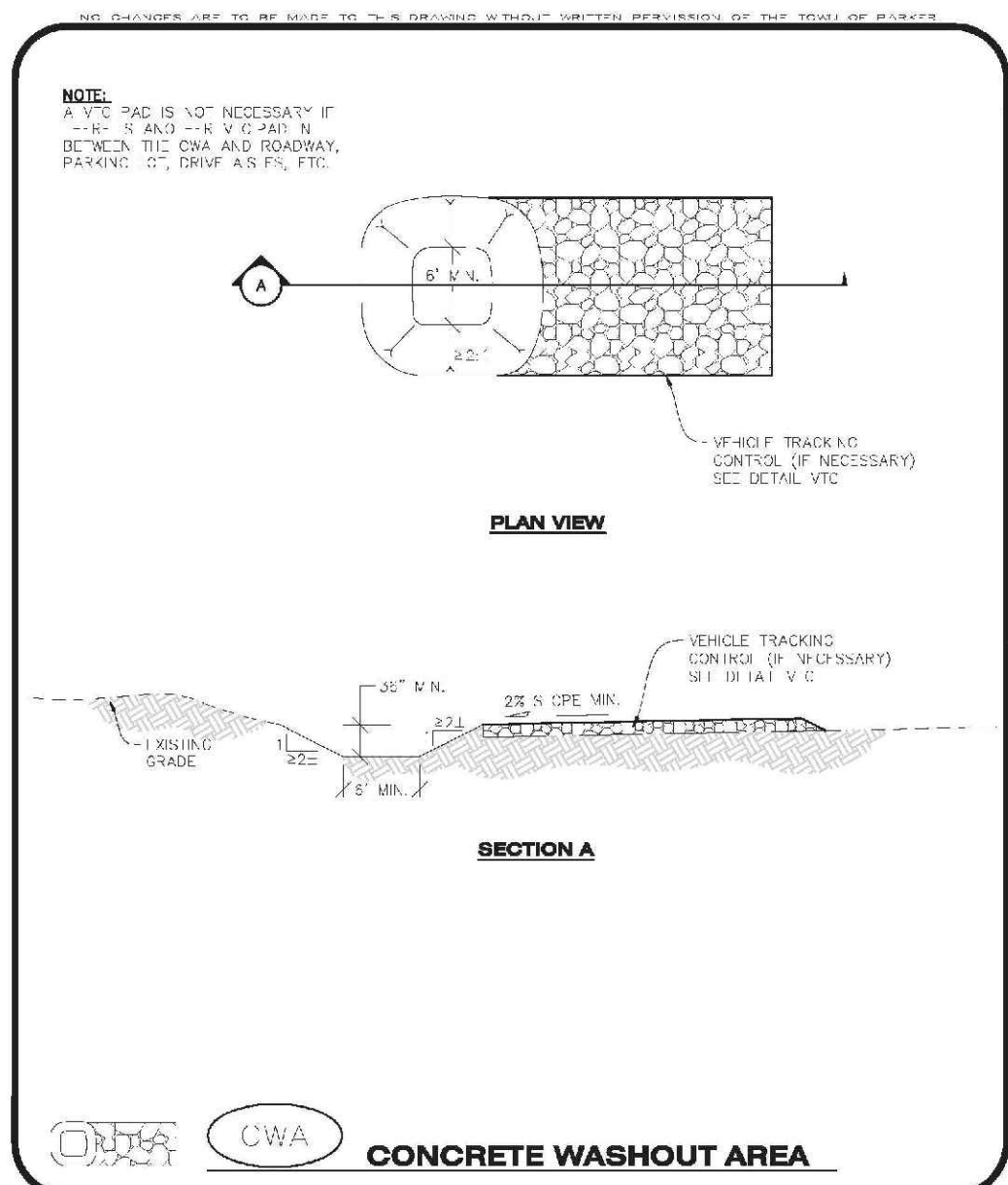
DEVELOPABLE PROPERTY: MEANS ANY LAND THAT HAS BEEN GRADED AND IS PART OF A PLATTED LOT OR PLATTED TRACT OF RECORD, THAT WAS PLATTED FOR FUTURE DEVELOPMENT, INCLUDING RESIDENTIAL HOME CONSTRUCTION OR PUBLIC IMPROVEMENTS.

NONDEVELOPABLE PROPERTY: MEANS LAND THAT HAS BEEN GRADED AND WILL NOT BE FURTHER DISTURBED AS PART OF ANY FUTURE DEVELOPMENT. EXAMPLES INCLUDE, BUT ARE NOT LIMITED TO, PARKS, OPEN SPACE, HOMEOWNER ASSOCIATION OR BUSINESS ASSOCIATION PLATTED TRACTS, DETENTION PONDS AND DRAINAGEWAYS.

32. FAILURE TO COMPLY WITH ANY OF THE REQUIREMENTS DESCRIBED IN THIS SECTION MAY RESULT IN THE ISSUANCE OF A NOTICE OF INTENT TO ISSUE A STOP WORK ORDER, A STOP WORK ORDER, A STOP WORK ORDER AND/OR THE REMEDIES/PENALTIES DESCRIBED IN CHAPTER 11.10 OF THE TOWN OF PARKER MUNICIPAL CODE.

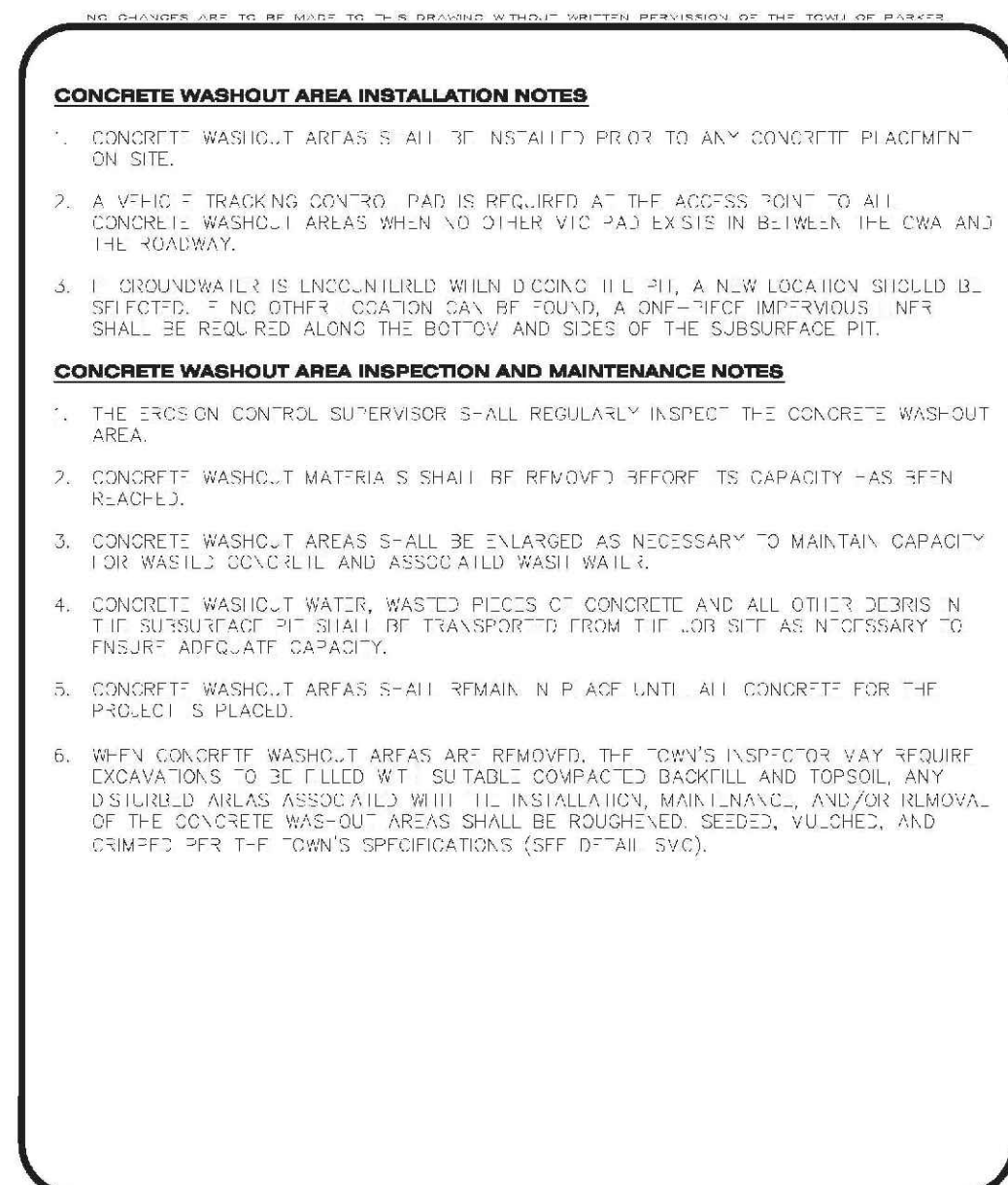
33. ANY PERSON CONVICTED OF VIOLATING ANY PROVISION OF THE TOWN OF PARKER, GRADING & EARTH MOVEMENT SECTION OF THE MUNICIPAL CODE SHALL BE GUILTY OF A MISDEMEANOR AND, UPON CONVICTION, BE PUNISHED BY A FINE OF NOT MORE THAN FOUR HUNDRED NINETY NINE DOLLARS (\$499.91) FOR EACH SEPARATE OFFENSE. EACH DAY A VIOLATION CONTINUES SHALL CONSTITUTE A SEPARATE OFFENSE. THE TOWN ALSO MAY SEEK IN MUNICIPAL COURT AN INJUNCTION, ABATEMENT, RESTITUTION OR ANY OTHER REMEDY TO ENJOIN, ABATE OR REMOVE THE VIOLATION. A PERSON CONVICTED OF VIOLATING CHAPTER 11.10 OF THE TOWN OF PARKER MUNICIPAL CODE SHALL BE LIABLE FOR THE ACTUAL COST OF REHABILITATING THE PROPERTY. THE COSTS MAY BE RECOVERED AS RESTITUTION IN MUNICIPAL COURT PROCEEDINGS OR IN A SEPARATE CIVIL ACTION.

34. THE TOWN OF PARKER RESERVES THE RIGHT TO ALLOW MODIFICATIONS AND SUBSTITUTIONS TO THE CBMP NOTES AND DETAILS WHEN SUCH MODIFICATIONS AND SUBSTITUTIONS OFFER THE SAME LEVEL OF PROTECTION AS THE STANDARD REQUIREMENTS BASED UPON THE SPECIFIC SITUATION, AS DETERMINED BY TOWN STAFF. DUE TO THE INSIGNIFICANCE AND REGULARITY OF SUCH MODIFICATIONS AND SUBSTITUTIONS, THE APPROVAL OF SUCH VARIATIONS MAY NOT BE DOCUMENTED BY TOWN STAFF.



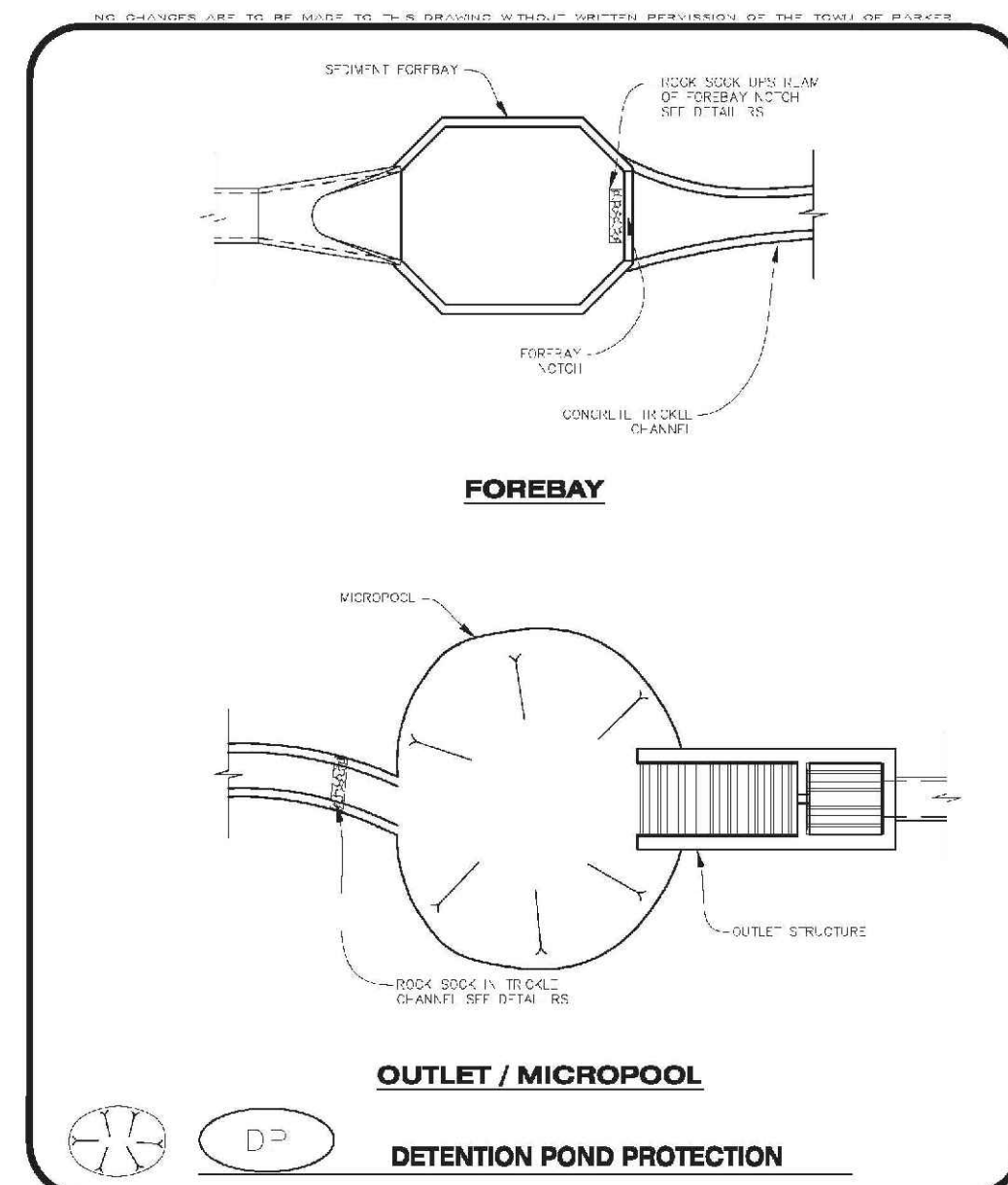
CONCRETE WASHOUT AREA

Parker COLORADO CBMP CONSTRUCTION BEST MANAGEMENT PRACTICES 1 OF 2 (REV. 2014)



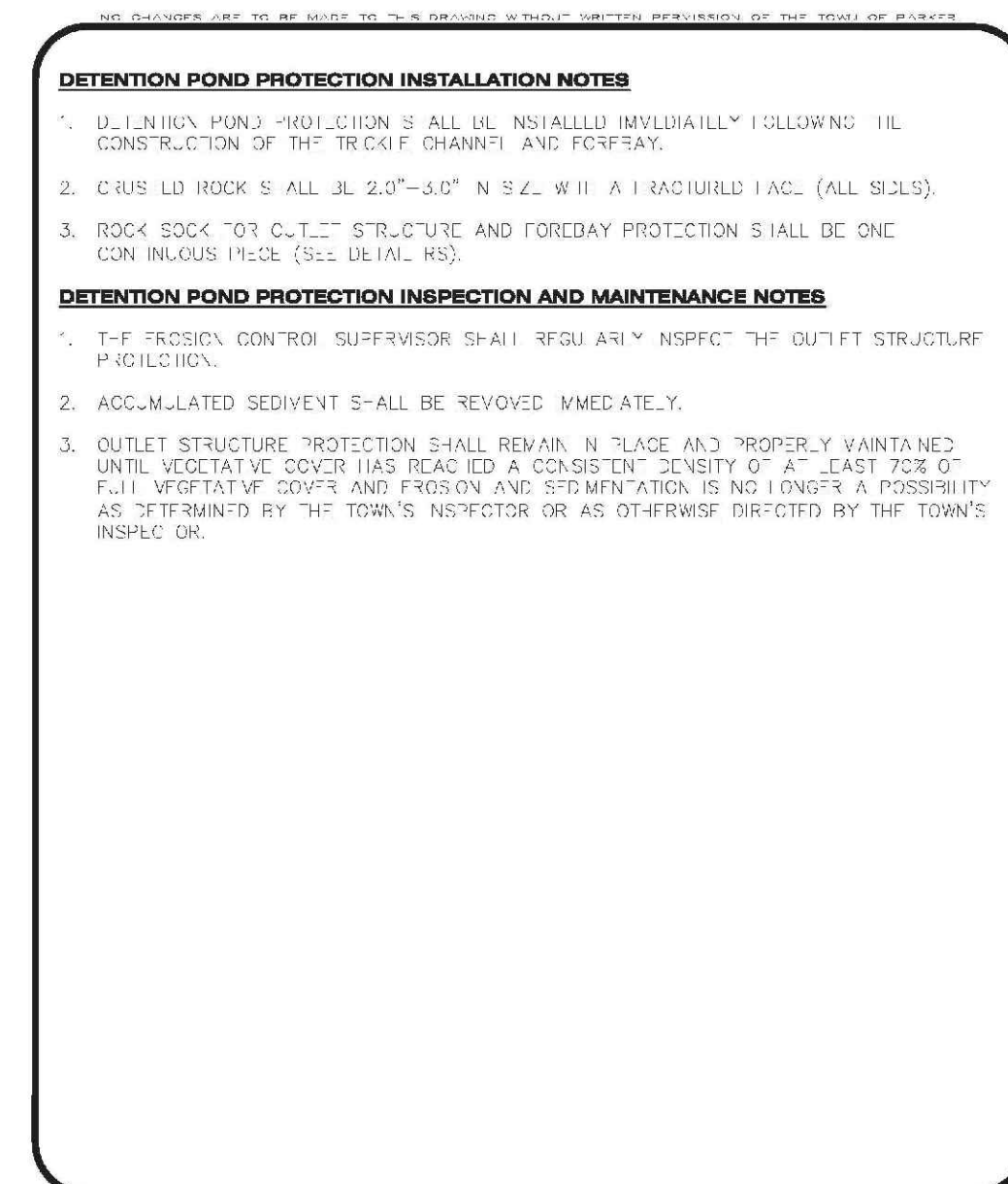
VEHICLE TRACKING CONTROL

Parker COLORADO CBMP CONSTRUCTION BEST MANAGEMENT PRACTICES 2 OF 2 (REV. 2014)



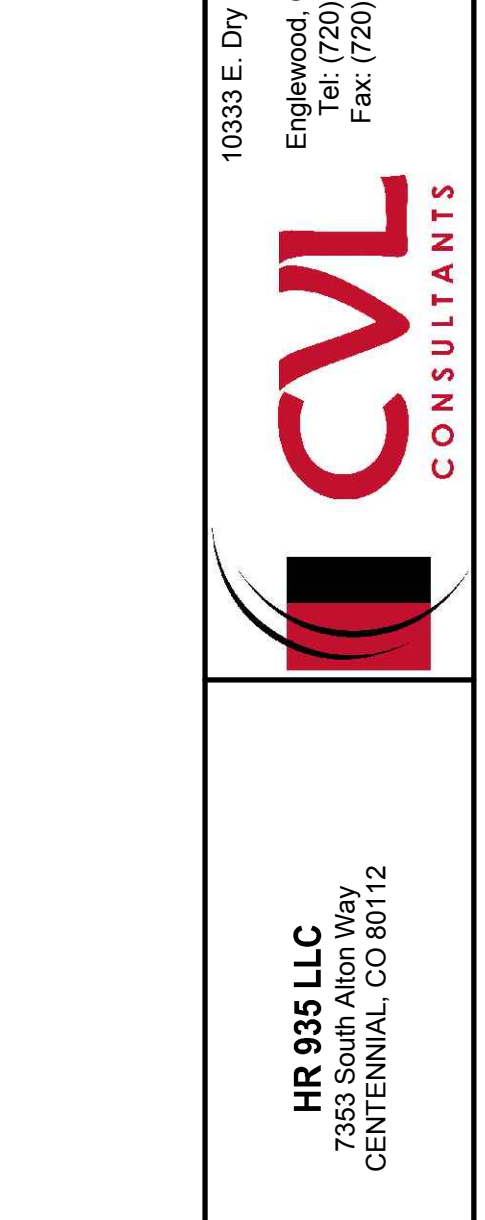
DETENTION POND PROTECTION

Parker COLORADO CBMP CONSTRUCTION BEST MANAGEMENT PRACTICES 1 OF 2 (REV. 2014)



CONCRETE WASHOUT AREA

Parker COLORADO CBMP CONSTRUCTION BEST MANAGEMENT PRACTICES 2 OF 2 (REV. 2014)



VEHICLE TRACKING CONTROL

Parker COLORADO CBMP CONSTRUCTION BEST MANAGEMENT PRACTICES 2 OF 3 (REV. 2014)

35. ALL SOIL-DISTURBING ACTIVITIES ASSOCIATED WITH THE GRADING PERMIT HAVE PERMANENTLY CEASED.

36. ALL BMPs HAVE BEEN PROPERLY REMOVED FROM THE SITE.

37. EROSION IS NEGLIGIBLE, IF EVEN PRESENT.

38. THE VEGETATION REPRESENTS A PERENNIAL STAND OF A DENSE, UNIFORM SURFACE OF GRASS WITH NO AREA GREATER THAN ONE (1) SQUARE FOOT THAT IS BARREN OF DESIRABLE VEGETATION, INFREQUENT, WIDELY SCATTERED AREAS WHERE NATIVE VEGETATION HAS NOT YET TAKEN HOLD MAY QUALIFY FOR ACCEPTANCE AT THE DISCRETION OF THE TOWN.

39. WEEDS REPRESENT NO MORE THAN TEN PERCENT (10%) OF THE TOTAL VEGETATION ON SITE.

40. NO WEEDS ARE PRESENT FROM LIST A OF THE COLORADO NOXIOUS WEED LIST, AS AMENDED.

41. THE SITE IS PREDOMINANTLY FREE OF WEEDS FROM LIST B OF THE COLORADO NOXIOUS WEED LIST, AS AMENDED.

42. WEEDS ARE EVENLY DISTRIBUTED THROUGHOUT THE SITE WITH NO LARGE CONCENTRATIONS PRESENT.

43. A NEW GRADING PERMIT AND REPLACEMENT SECURITY HAS BEEN SUBMITTED AND APPROVED FOR THE APPLICABLE SITE OR THE GRADING PERMIT HAS BEEN ASSIGNED AS PROVIDED BY SECTION 11.10.150 OF THE TOWN OF PARKER MUNICIPAL CODE. IT IS THE PROPERTY OWNER'S OBLIGATION, AT THE TIME OF CLOSING ON THE SALE OF A SITE THAT IS SUBJECT TO A GRADING PERMIT, TO ENSURE THAT THE NEW PROPERTY OWNER HAS PROVIDED THE TOWN WITH A REPLACEMENT SECURITY.

44. ALL KNOWN DRAINAGE ISSUES ASSOCIATED WITH THE PROJECT HAVE BEEN MITIGATED AND A SUFFICIENT AMOUNT OF TIME HAS PASSED TO ENSURE THAT SUCH ISSUES HAVE BEEN CORRECTED. THIS REQUIREMENT DOES NOT INCLUDE THOSE DRAINAGE ISSUES ORIGINATING ON RESIDENTIAL LOTS.

(D) NOXIOUS WEEDS MUST BE CONTROLLED AS PROVIDED UNDER STATE LAW AND SECTION 6.01.260 OF THE TOWN OF PARKER MUNICIPAL CODE. FAILURE TO CONTROL NOXIOUS WEEDS ON THE SITE MAY CONSTITUTE A NUISANCE, SUBJECT TO THE PENAL TIES CONTAINED IN THE CODE.

DEFINITIONS:

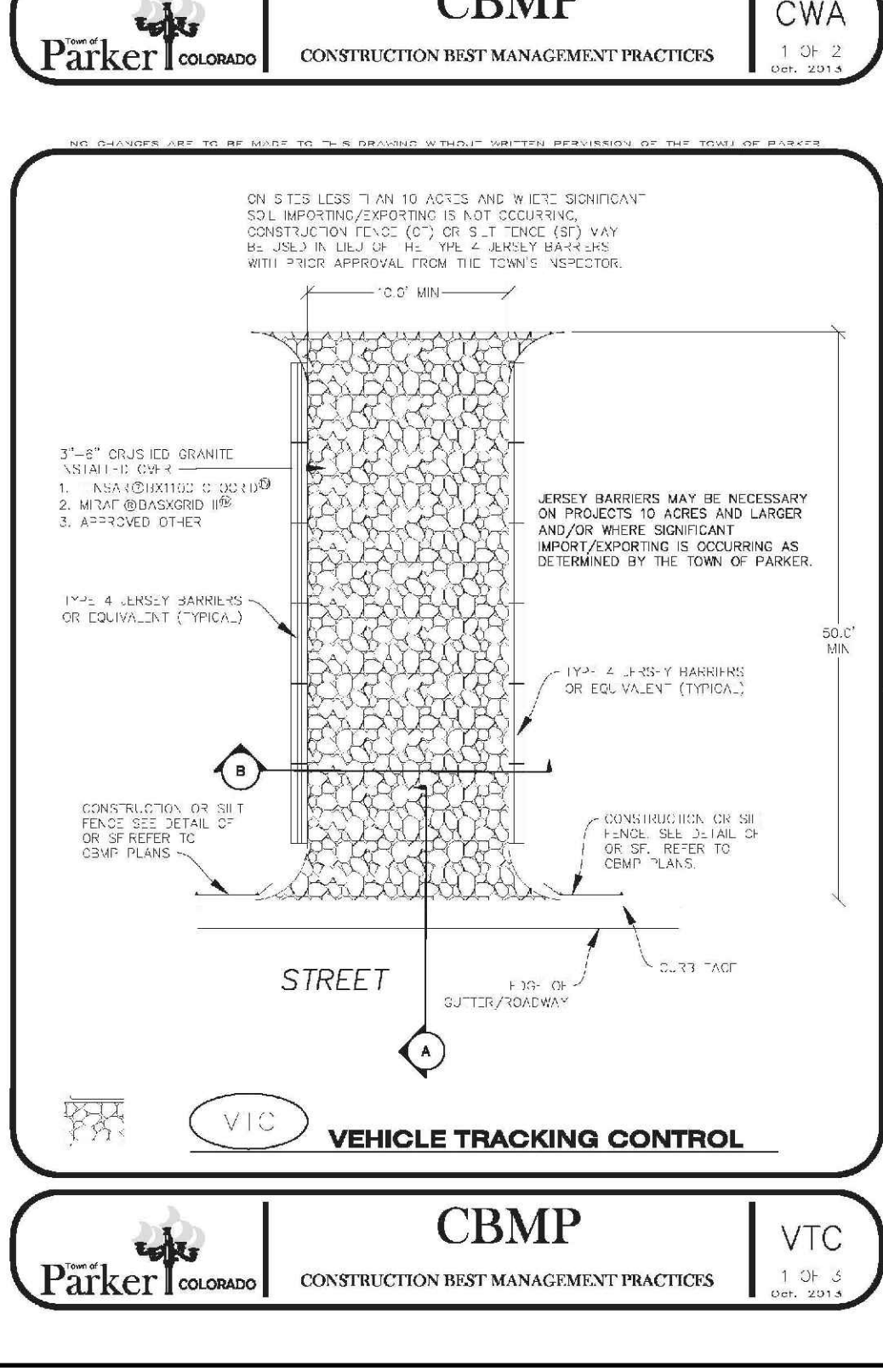
DEVELOPABLE PROPERTY: MEANS ANY LAND THAT HAS BEEN GRADED AND IS PART OF A PLATTED LOT OR PLATTED TRACT OF RECORD, THAT WAS PLATTED FOR FUTURE DEVELOPMENT, INCLUDING RESIDENTIAL HOME CONSTRUCTION OR PUBLIC IMPROVEMENTS.

NONDEVELOPABLE PROPERTY: MEANS LAND THAT HAS BEEN GRADED AND WILL NOT BE FURTHER DISTURBED AS PART OF ANY FUTURE DEVELOPMENT. EXAMPLES INCLUDE, BUT ARE NOT LIMITED TO, PARKS, OPEN SPACE, HOMEOWNER ASSOCIATION OR BUSINESS ASSOCIATION PLATTED TRACTS, DETENTION PONDS AND DRAINAGEWAYS.

32. FAILURE TO COMPLY WITH ANY OF THE REQUIREMENTS DESCRIBED IN THIS SECTION MAY RESULT IN THE ISSUANCE OF A NOTICE OF INTENT TO ISSUE A STOP WORK ORDER, A STOP WORK ORDER, A STOP WORK ORDER AND/OR THE REMEDIES/PENALTIES DESCRIBED IN CHAPTER 11.10 OF THE TOWN OF PARKER MUNICIPAL CODE.

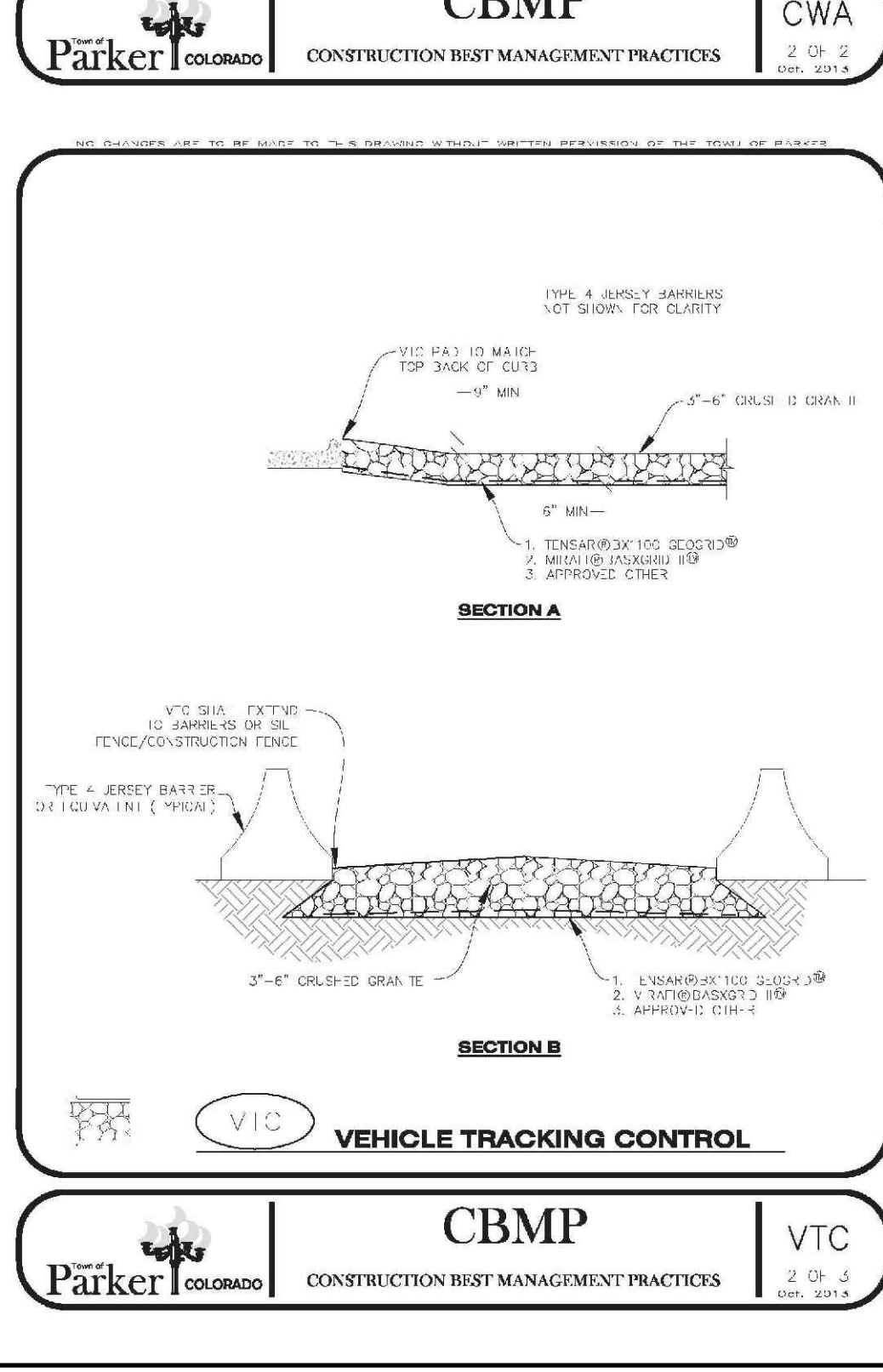
33. ANY PERSON CONVICTED OF VIOLATING ANY PROVISION OF THE TOWN OF PARKER, GRADING & EARTH MOVEMENT SECTION OF THE MUNICIPAL CODE SHALL BE GUILTY OF A MISDEMEANOR AND, UPON CONVICTION, BE PUNISHED BY A FINE OF NOT MORE THAN FOUR HUNDRED NINETY NINE DOLLARS (\$499.91) FOR EACH SEPARATE OFFENSE. EACH DAY A VIOLATION CONTINUES SHALL CONSTITUTE A SEPARATE OFFENSE. THE TOWN ALSO MAY SEEK IN MUNICIPAL COURT AN INJUNCTION, ABATEMENT, RESTITUTION OR ANY OTHER REMEDY TO ENJOIN, ABATE OR REMOVE THE VIOLATION. A PERSON CONVICTED OF VIOLATING CHAPTER 11.10 OF THE TOWN OF PARKER MUNICIPAL CODE SHALL BE LIABLE FOR THE ACTUAL COST OF REHABILITATING THE PROPERTY. THE COSTS MAY BE RECOVERED AS RESTITUTION IN MUNICIPAL COURT PROCEEDINGS OR IN A SEPARATE CIVIL ACTION.

34. THE TOWN OF PARKER RESERVES THE RIGHT TO ALLOW MODIFICATIONS AND SUBSTITUTIONS TO THE CBMP NOTES AND DETAILS WHEN SUCH MODIFICATIONS AND SUBSTITUTIONS OFFER THE SAME LEVEL OF PROTECTION AS THE STANDARD REQUIREMENTS BASED UPON THE SPECIFIC SITUATION, AS DETERMINED BY TOWN STAFF. DUE TO THE INSIGNIFICANCE AND REGULARITY OF SUCH MODIFICATIONS AND SUBSTITUTIONS, THE APPROVAL OF SUCH VARIATIONS MAY NOT BE DOCUMENTED BY TOWN STAFF.



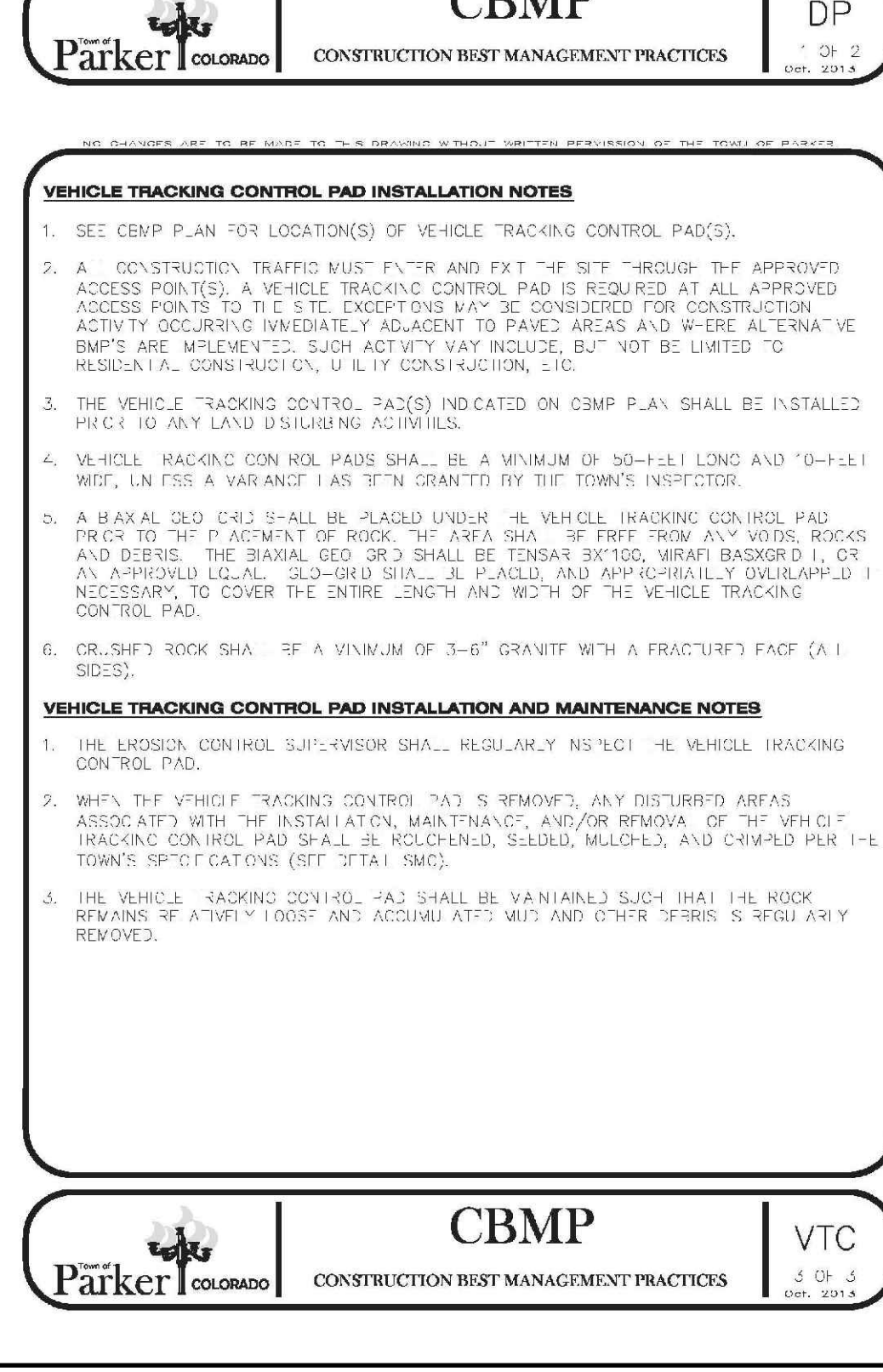
VEHICLE TRACKING CONTROL

Parker COLORADO CBMP CONSTRUCTION BEST MANAGEMENT PRACTICES 2 OF 3 (REV. 2014)



VEHICLE TRACKING CONTROL

Parker COLORADO CBMP CONSTRUCTION BEST MANAGEMENT PRACTICES 2 OF 3 (REV. 2014)



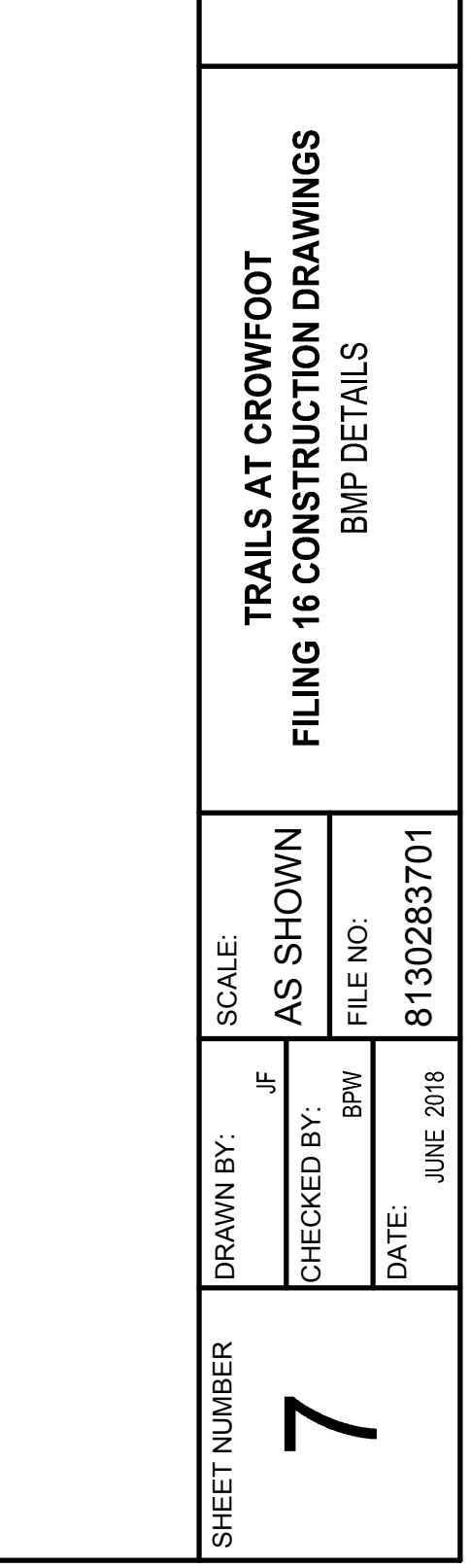
VEHICLE TRACKING CONTROL

Parker COLORADO CBMP CONSTRUCTION BEST MANAGEMENT PRACTICES 3 OF 3 (REV. 2014)



VEHICLE TRACKING CONTROL

Parker COLORADO CBMP CONSTRUCTION BEST MANAGEMENT PRACTICES 2 OF 2 (REV. 2014)




VEHICLE TRACKING CONTROL

Parker COLORADO CBMP CONSTRUCTION BEST MANAGEMENT PRACTICES 2 OF 2 (REV. 2014)

N:\PROJECTS\BENCH\ENGINEERING\SHEETS\BENCH\TRAIL FOOT\CBMP\TOWN OF PARKER\BMP DETAILS.DWG, BROWNA, 06/20/2016 8:30:31 PM

SHEET NUMBER	DRAWN BY: JF	SCALE: AS SHOWN	CHECKED BY: BW	DATE: JUNE 2016	FILE NO: 8130283701	NO. REVISIONS	Date	Appr.
							Date	Appr.
7								

10338 E. Dry Creek Rd., Suite 110 Englewood, CO 80150 Tel: (720) 482-9526 Fax: (720) 482-9546



HR 935 LLC 7353 South Alton Way CENTENNIAL, CO 80112

TRAILS AT CROWFOOT FILING 16 CONSTRUCTION DRAWINGS BMP DETAILS

DEBRIS AND TRASH CONTROL

NOTE:

1. THE EROSION CONTROL SUPERVISOR IS RESPONSIBLE FOR ENSURING THAT ALL STREETS, CURBS, GUTTERS, SIDEWALKS, DRIVEWAYS, PARKING LOTS, ALLEYS, TRUCK CHANNELS, AND OTHER SURFACES IMPACTED BY CONSTRUCTION ACTIVITIES ARE THOROUGHLY CLEANED THROUGHOUT THE DAY IF THEY BECOME SOILED. THESE AREAS MUST ALSO BE THOROUGHLY CLEANED AT THE END OF THE WORK DAY TO INCLUDE ALL CURB, TRASH AND LITTER ASSOCIATED WITH THE PROJECT MUST BE REMOVED AND PROPERLY DISPOSED ON A DAILY BASIS.

DEBRIS AND TRASH CONTROL

1 OF 2
REV. 02/14

DEBRIS CONTROL NOTES:

1. A COMBINATION OF SURFACE SCANNING AND SWEEPING MAY BE NECESSARY TO PROPERLY CLEAN TIE AREAS.
2. ALL CHYMECAL SPILLS AND/OR STAINS ON THE SITE SHALL BE CLEANED TO THE MAXIMUM EXTENT PRACTICABLE IN SOIL BASINS. IT MAY BE NECESSARY TO USE PRESSURIZED WATER AND A VACUUM TRUCK.
3. ON-SITE PERSONNEL, INCLUDING DRIVERS, ETC., SHOULD BE EDUCATED ON THE NEED FOR CONTINUAL EFFORTS AND TRANS-CONTOUR.

EROSION CONTROL BLANKET (SLOPE)

1 OF 2
REV. 02/14

EROSION CONTROL BLANKET (SLOPE)

1 OF 2
REV. 02/14

EROSION CONTROL BLANKET (CHANNEL)

1 OF 2
REV. 02/14

EROSION CONTROL BLANKET INSTALLATION NOTES

1. SET THE PLAN VIEW FOR THE LOCATION(S) OF THE EROSION CONTROL BLANKETS.
2. EROSION CONTROL BLANKETS USED IN CHANNEL PROTECTION SHALL BE THOROUGHLY SELECTED BY THE DESIGN ENGINEER BASED ON CURRENT AND FUTURE FLOW RATES WITHIN THE CHANNEL, BASED ON TILES, CALCULATIONS, FLOW RATE, CHANNEL MATERIAL OR RIFRACTION MAY BE NECESSARY IN THE EROSION CONTROL BLANKETS.
3. INSTALLATION PRIOR TO BLANKET INSTALLATION, SOIL SURFACE SHALL BE SMOOTHED AND FREE OF ANY GAPS, HOLES, WEBS, ROCKS, STICKS OR OTHER UNDESIRABLE DEBRIS.
4. EROSION CONTROL BLANKET SHALL BE INSTALLED ACCORDING TO THE DETAIL DRAWINGS.
5. ANY DAMAGED OR WEAVING STAPLES OR STAKES SHALL BE REMOVED FROM THE SITE.
6. ALL EROSION CONTROL BLANKETS FOR SLOPE PROTECTION INSTALLED IN THE TOWN SHALL BE DOUBLE LAYER, STRAW OR EXCELISOR.

MANUFACTURER	PRODUCT NAME
AGRI-TERRA	EXCELISOR
AGRI-TERRA	EXCELISOR

EROSION CONTROL BLANKET MAINTENANCE NOTES

1. THE EROSION CONTROL SUPERVISOR SHALL REGULARLY INSPECT THE EROSION CONTROL BLANKETS AND MAKE ANY NECESSARY REPAIRS.

EROSION CONTROL BLANKET MAINTENANCE NOTES

1 OF 2
REV. 02/14

AREA INLET PROTECTION INSTALLATION NOTES

1. SEE PLAN VIEW FOR LOCATION(S) OF AREA INLET PROTECTION.
2. THE AREA INLET PROTECTION SHOWN ON CBMP PLANS SHALL BE INSTALLED ON EXISTING INLETS IN PAVEMENT OR ANY LAND DISTURBING ACTIVITIES ON UNPAVED AREAS. THE INSTALLATION OF NEW INLETS, AN INTERMEDIATE INLET PROTECTION MAY BE ALLOWED UNTIL THE INSTALLATION OF THE GUTTER AND/OR PAVEMENT.

AREA INLET PROTECTION INSPECTION AND MAINTENANCE NOTES

1. THE EROSION CONTROL SUPERVISOR SHALL REGULARLY INSPECT THE AREA INLET PROTECTION.
2. AREA INLET PROTECTION SHALL REMAIN IN PLACE AND PROPERLY MAINTAINED UNTIL VEGETATIVE COVER HAS REACHED A CONSISTENT DENSITY OF AT LEAST 70% OF FULL VEGETATIVE COVER AND EROSION AND SEDIMENTATION IS NO LONGER A POSSIBILITY AS DETERMINED BY THE TOWN'S INSPECTOR OR AS OTHERWISE DIRECTED BY THE TOWN'S INSPECTOR.
3. WHEN THE AREA INLET PROTECTION IS REMOVED, ANY DISTURBED AREAS ASSOCIATED WITH THE INSTALLATION, MAINTENANCE, AND/OR REMOVAL OF THE AREA INLET PROTECTION SHALL BE REVEGETATED, SEEDING, MULCHED, AND COMPACTED PER THE TOWN'S SPECIFICATIONS (SEE DETAIL SPEC).
4. ACCUMULATED SEDIMENT SHALL BE REMOVED AS SOON AS POSSIBLE, IMMEDIATELY IN MOST CASES.

AREA INLET PROTECTION FOR AREA INLETS NOT IN PAVEMENT

1 OF 1
REV. 02/14

AREA INLET PROTECTION FOR AREA INLETS IN PAVEMENT

1 OF 1
REV. 02/14

AREA INLET PROTECTION FOR AREA INLETS IN PAVEMENT

1 OF 1
REV. 02/14

CURB INLET PROTECTION FOR CURB ON-GRADE, TYPE R INLET

1 OF 3
REV. 02/14

TUBULAR TRAFFIC MARKER DETAIL

1 OF 3
REV. 02/14

INLET PROTECTION, CURB ON-GRADE INSTALLATION NOTES

1. SET CBMP PLAN FOR LOCATION(S) OF ON-GRADE INLET PROTECTION.
2. CRUSHED ROCK SHALL BE 2.0"-3.0" IN SIZE WITH A FRACTURED FACE (ALL SIDES).
3. ROCK SOCK FOR ON-GRADE INLET PROTECTION SHALL BE ONE CONTINUOUS PIECE.
4. ROCK SOCK SHALL BE CONSTRUCTED USING CHICKEN WIRE OR OTHER APPROVED MATERIAL, WELD TO KILL ROCK TO PREVENT SPINNING OUT.
5. ROCK SOCK SHALL BE PLACED 5.0' UPHILL OF THE INLET OPENING.
6. TUBULAR MARKERS SHALL BE A MINIMUM OF 3.0' HIGH WITH REFLECTIVE BANDS AND OCTAGON SHAPED BASES.
7. THE CURB INLET PROTECTION SHOWN ON CBMP PLANS SHALL BE INSTALLED ON EXISTING INLETS PRIOR TO ANY LAND DISTURBING ACTIVITIES OR IMMEDIATELY AFTER THE COMPLETE INSTALLATION OF THE INLET ON ROADWAYS ADJACENT TO THE INLET.

ON-GRADE INLET PROTECTION INSPECTION AND MAINTENANCE NOTES

1. THE EROSION CONTROL SUPERVISOR SHALL REGULARLY INSPECT THE ON-GRADE INLET PROTECTION.
2. ACCUMULATED SEDIMENT SHALL BE REMOVED AS SOON AS POSSIBLE, IMMEDIATELY IN MOST CASES.
3. ROCK SOCKS SHALL BE REPLACED IF THEY BECOME HEAVILY SOILED OR DAMAGED.
4. ON-GRADE INLET PROTECTION SHALL REMAIN IN PLACE AND PROPERLY MAINTAINED UNTIL VEGETATIVE COVER HAS REACHED A CONSISTENT DENSITY OF AT LEAST 70% OF FULL VEGETATIVE COVER AND EROSION AND SEDIMENTATION IS NO LONGER A POSSIBILITY AS DETERMINED BY THE TOWN'S INSPECTOR OR AS OTHERWISE DIRECTED BY THE TOWN'S INSPECTOR.

INLET PROTECTION, CURB ON SUMP, TYPE R INLET

1 OF 2
REV. 02/14

CURB INLET PROTECTION FOR CURB ON-GRADE, TYPE R INLET

1 OF 1
REV. 02/14

CURB INLET PROTECTION FOR CURB ON-GRADE, TYPE R INLET

1 OF 1
REV. 02/14

LOT PROTECTION

1 OF 2
REV. 02/14

EROSION CONTROL BLANKET FOR LOT PROTECTION INSTALLATION NOTES

1. ALL EROSION CONTROL BLANKETS FOR LOT PROTECTION INSTALLED IN THE TOWN SHALL MEET THE FOLLOWING MINIMUM REQUIREMENTS:
2. ALL EROSION CONTROL BLANKETS FOR LOT PROTECTION SHALL BE INSTALLED ACCORDING TO THE DETAIL DRAWINGS, WITH THE FOLLOWING ALLOWANCES AND ADDITIONS:
 - THE TOWN WILL ALLOW THE USE OF BIODEGRADABLE EROSION CONTROL BLANKETS IF THEY ARE A MINIMUM OF 3.0' HIGH WITH REFLECTIVE BANDS AND OCTAGON SHAPED BASES.
 - ALL EROSION CONTROL BLANKET JOISTS (SEDS AND ENDS) MUST OVERLAP THE ADJACENT BLANKET BY A MINIMUM OF 6" NOTICES WITH THE ADJACENT EDGES BEING PLACED ON TOP OF THE DOWN-SLOPE EDGE OF THE ADJACENT BLANKET.
 - ALL JOISTS (SEDS AND ENDS) OF THE EROSION CONTROL BLANKETS SHALL BE NEEDED TO BE REVEGETATED INTO THE GROUND ASSURING THE SITE CONDITIONS WILL NOT CAUSE EROSION BEHIND THE BLANKETS. THESE ASSUMPTIONS WILL BE THE RESPONSIBILITY OF THE EROSION CONTROL SUPERVISOR. ON OCCASION, THE TOWN'S INSPECTOR MAY REQUEST REVEGETATION BASED UPON SITE CONDITIONS.
 - TOPSOIL PLACEMENT, SEEDING, AND MULCHING WILL NOT BE REQUIRED ON THE LOTS PRIOR TO THE INSTALLATION OF THE EROSION CONTROL BLANKETS.
3. ANY DAMAGED OR EXCESS STAPLES SHALL BE REMOVED FROM THE SITE UPON CONSTRUCTION INSTALLATION.
4. THE EROSION CONTROL BLANKETS REQUIRED AS PART OF THE LOT PROTECTION (LP) REQUIREMENT MUST BE INSTALLED UPON ALL UNPAVED AREAS WITHIN EACH RESIDENTIAL, COMMERCIAL, AND COMMERCIAL LOT PRIOR TO THE ISSUANCE OF A CERTIFICATE OF OCCUPANCY / TEMPORARY CERTIFICATE OF OCCUPANCY.

EROSION CONTROL BLANKET FOR LOT PROTECTION MAINTENANCE NOTES

1. THE EROSION CONTROL SUPERVISOR SHALL REGULARLY INSPECT THE EROSION CONTROL BLANKET FOR LOT PROTECTION.
2. EROSION CONTROL BLANKETS FOR LOT PROTECTION ARE INTENDED TO REMAIN IN PLACE AND MAINTAINED UNTIL LANDSCAPING IS INSTALLED.

EROSION CONTROL BLANKET FOR LOT PROTECTION MAINTENANCE NOTES

1 OF 2
REV. 02/14

EROSION CONTROL BLANKET FOR LOT PROTECTION MAINTENANCE NOTES

1 OF 2
REV. 02/14

EROSION CONTROL BLANKET FOR LOT PROTECTION MAINTENANCE NOTES

1 OF 2
REV. 02/14

EROSION CONTROL BLANKET FOR LOT PROTECTION MAINTENANCE NOTES

1 OF 2
REV. 02/14

EROSION CONTROL BLANKET FOR LOT PROTECTION MAINTENANCE NOTES

1 OF 2
REV. 02/14

EROSION CONTROL BLANKET FOR LOT PROTECTION MAINTENANCE NOTES

1 OF 2
REV. 02/14

10338 E. Dry Creek Rd.
Suite 600
Englewood, CO 80110
Tel: (720) 482-9526
Fax: (720) 482-9546

HR 935 LLC
7353 South Alton Way
CENTENNIAL, CO 80112

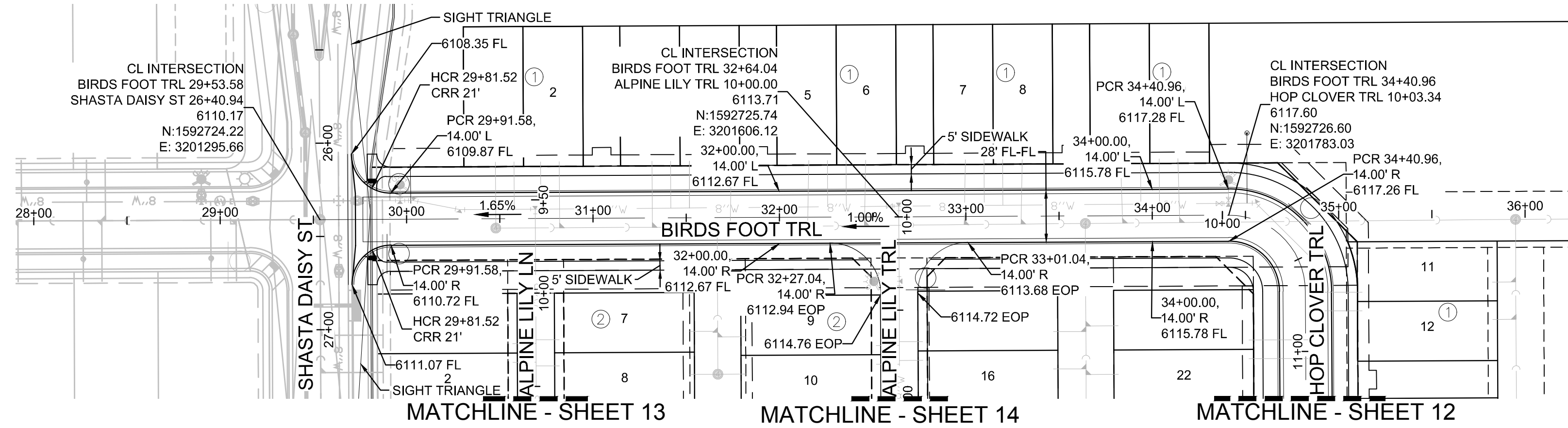
TRAILS AT CROWFOOT
FILING 16 CONSTRUCTION DRAWINGS
BMP DETAILS

SCALE: AS SHOWN
DRAWN BY: JF
CHECKED BY: BWV
DATE: JUNE 2018

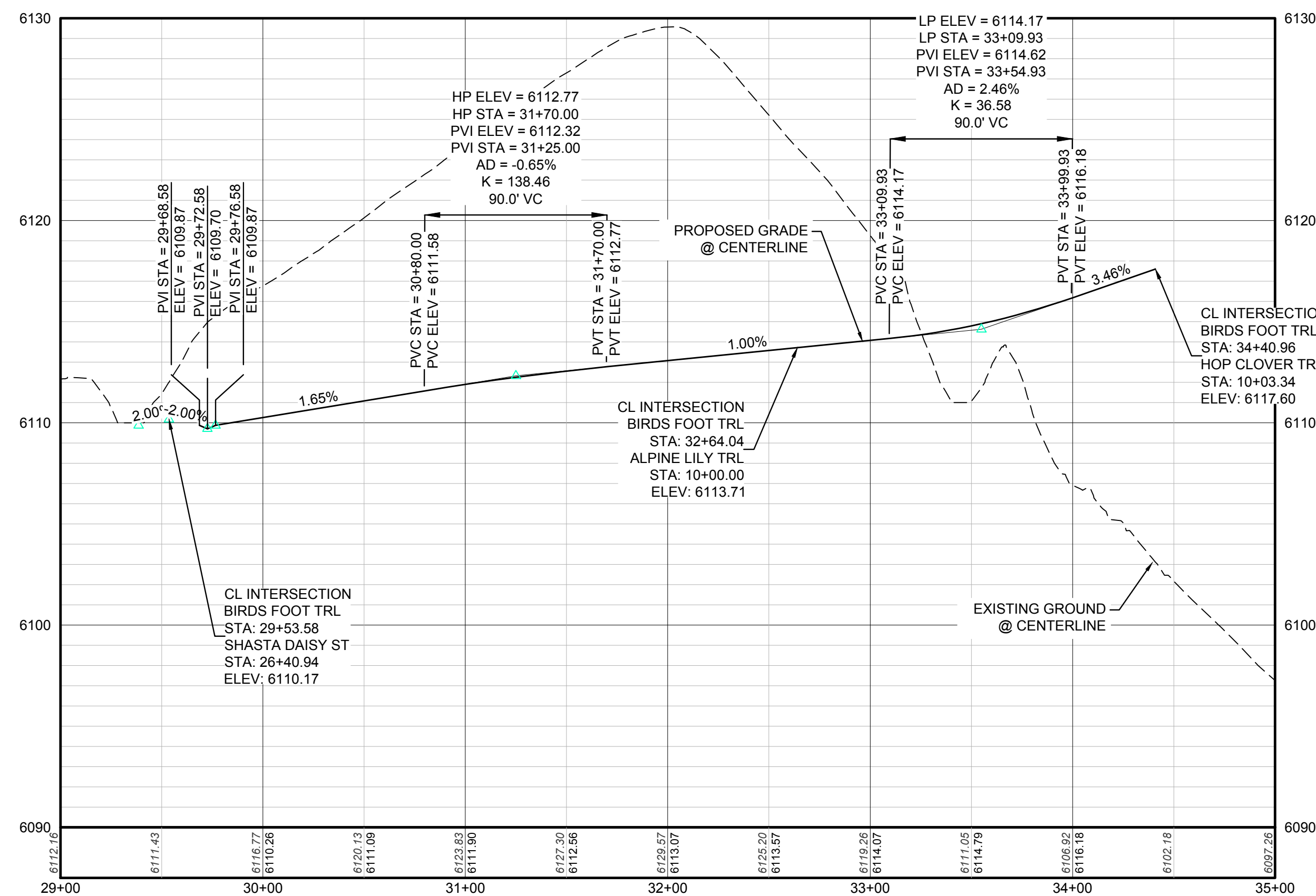
FILE NO: 8130283701

SHEET NUMBER: 08

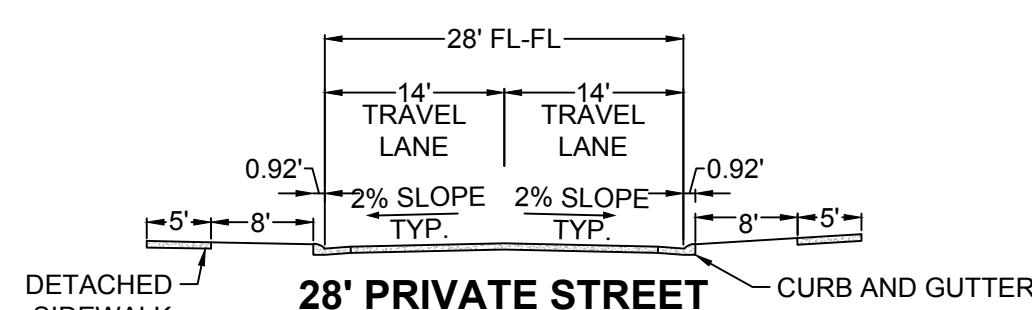
Revisions: No. Date Initial Appr. Date



PLAN: BIRDS FOOT TRL STA: 29+00.00 TO 35+00.00
HORIZONTAL SCALE: 1" = 50'

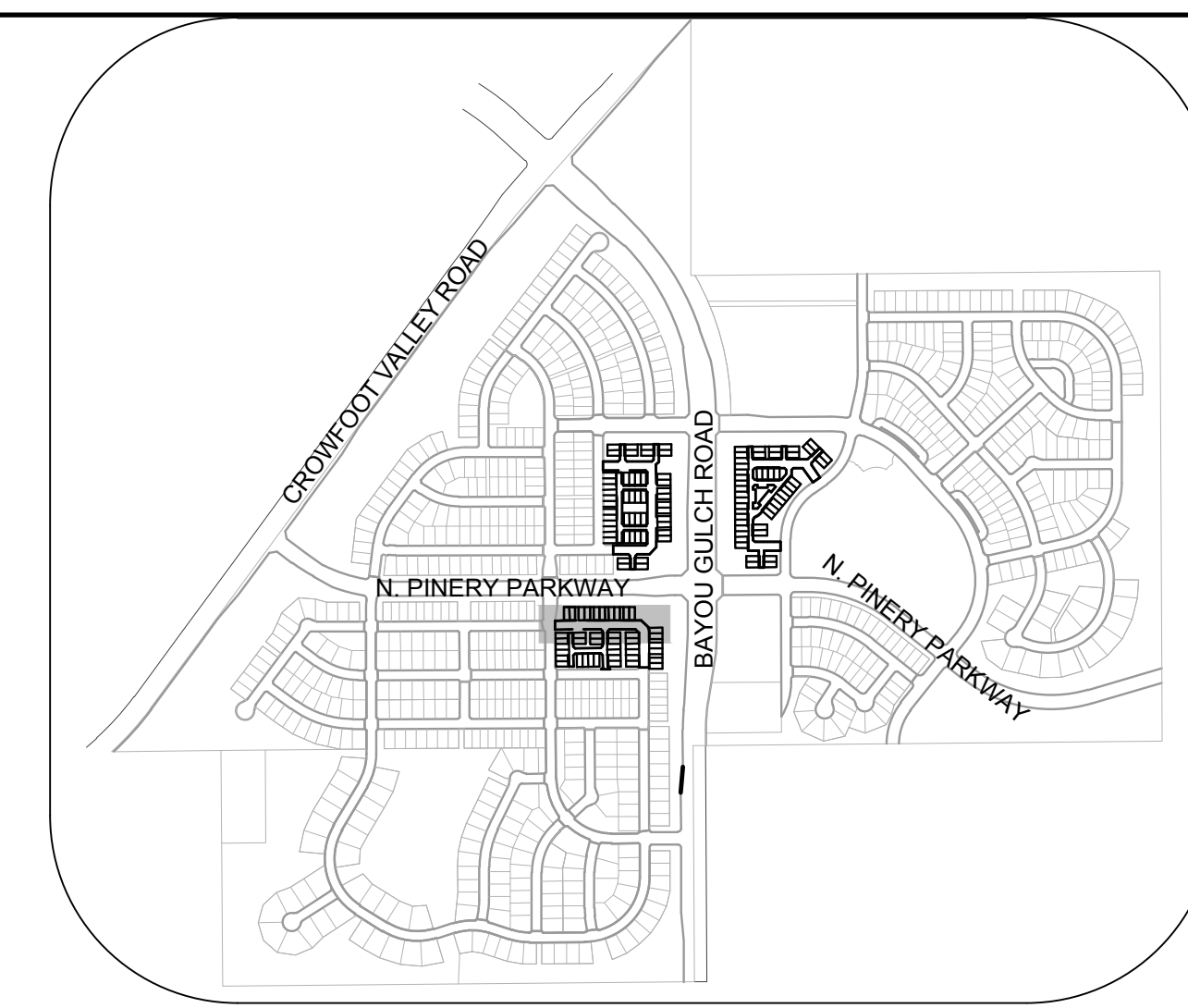


PROFILE: BIRDS FOOT TRL STA: 29+00.00 TO 35+00.00
HORIZONTAL: 1" = 50'
VERTICAL: 1" = 5'

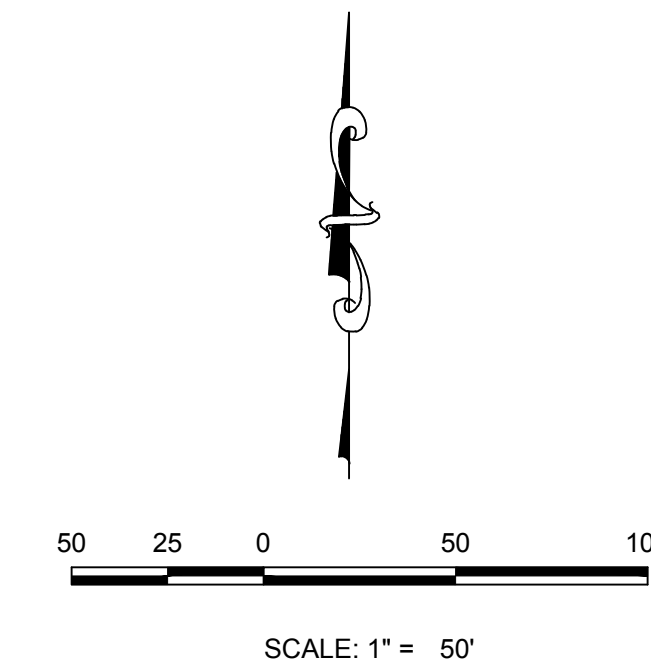


BENCHMARK
DOUGLAS COUNTY CONTROL POINT KNOWN AS 1.060032, BEING A 3-1/4" ALUMINUM CAP, BEING LOCATED IN THE SOUTHWEST QUARTER OF SECTION 33, TOWNSHIP 6 SOUTH, RANGE 66 WEST OF THE SIXTH PRINCIPAL MERIDIAN, HAVING A PUBLISHED ELEVATION OF 1799.2870 METERS (5903.13 FEET) NAVD '88 DATUM.

BASIS OF BEARINGS:
THE EAST LINE OF THE NORTHEAST QUARTER OF SAID SECTION 9 BEING MONUMENTED AT THE NORTHEAST CORNER OF SAID SECTION 9 BY A 3-1/4" ALUMINUM CAP STAMPED LS 23053 AND AT THE EAST QUARTER CORNER OF SAID SECTION 9 BY A 2-1/2" ALUMINUM CAP STAMPED LS 6935 BEING CONSIDERED TO BEAR SOUTH 00°15'06" EAST, 2648.70 FEET.



KEYMAP
N.T.S.



LEGEND

②	BLOCK NUMBER	△	PROPOSED RANGE POINT
Ⓐ	LOT TYPE	---	CENTERLINE
6	LOT NUMBER	---	RIGHT-OF-WAY
⊕	PROPOSED BUTTERFLY VALVE	---	PROPERTY LINE
⌈	PROPOSED CAP WITH END OF LINE BLOWOFF	---	EDGE OF PAVEMENT
⌋	PROPOSED REDUCER	→	PROPOSED DIRECTION OF FLOW
⊗	PROPOSED VALVE	1.0%	PROPOSED SLOPE & DIRECTION
⚡	PROPOSED FIRE HYDRANT	---	EXISTING 5' CONTOUR
⊕	PROPOSED WL FITTING WITH THRUST BLOCK	---	EXISTING 1' CONTOUR
⌋	PROPOSED FLARED END SECTION	---	PROPOSED 5' CONTOUR
⊕	PROPOSED LOW POINT BLOW-OFF	---	PROPOSED 1' CONTOUR
⊕	PROPOSED AIR VALVE	---	PROPOSED STORM DRAIN
⊗	FUTURE PHASE VALVE	---	PROPOSED SEWER LINE WITH MANHOLE
⊕	FUTURE FIRE HYDRANT	---	PROPOSED SEWER LATERAL
⊕	PROPOSED LIGHT POLE	---	PROPOSED WATER LINE
⊕	PROPOSED SIDEWALK	---	PROPOSED WATER LATERAL W/ METER
⊕	PROPOSED SIDEWALK RAMP	---	SECTION LINE
10.00	EXISTING ELEVATION	---	FILING BOUNDARY
10.00	PROPOSED DESIGN ELEVATION	---	EXISTING FIBER OPTIC LINE
⊕	PROPOSED STORM DRAIN INLET	---	EXISTING OVERHEAD POWER
⊕	PROPOSED STORM DRAIN MANHOLE	---	EXISTING TELEPHONE LINE

ABBREVIATIONS

AD	ANGLE DIFFERENCE	MH	MANHOLE
AV	AIR VAC RELEASE VALVE	N.T.S.	NOT TO SCALE
BVC	BEGIN VERTICAL CURVE	PVC	POLYVINYL CHLORIDE
BVP	BEGIN VERTICAL PROFILE	PVI	PT. OF VERTICAL INTERSECTION
CBO	CAP WITH BLOW OFF	PVT	POINT OF VERTICAL TANGENT
CRR	CURB RETURN RADIUS	RCB	REINFORCED CONCRETE BOX CULVERT
EP	ELEVATION	RCP	REINFORCED CONCRETE PIPE
EP	EDGE OF PAVEMENT	ROW	RIGHT OF WAY
EVC	END VERTICAL CURVE	SC	SANITARY CAP
EVP	END VERTICAL PROFILE	SD	STORM DRAIN
FG	FINISHED GROUND	SL	SECTION LINE
FH	FIRE HYDRANT	SS	SANITARY SEWER
FL	FLOW LINE	STA	STATION
GV	GATE VALVE	T.O.P.	TOP OF PIPE
HCR	HANDICAP CURB RAMP	UE	UTILITY EASEMENT
HP	HIGH POINT	VC	VERTICAL CURVE
INV	INVERT	WL	WATER LINE
K	CURVATURE COEFFICIENT	WLC	WATER LINE CONNECTION
LF	LINEAR FEET	WSE	WATER SURFACE ELEVATION

THE TOWN OF PARKER REVIEW CONSTITUTES GENERAL COMPLIANCE WITH THE TOWN'S STANDARDS AND APPROVED VARIANCES, SUBJECT TO THESE PLANS BEING STAMPED, SIGN, AND DATED BY THE PROFESSIONAL ENGINEER OF RECORD. REVIEW BY THE TOWN DOES NOT CONSTITUTE APPROVAL OF THE PLAN DESIGN OR ACCURACY AND CORRECTNESS OF ENGINEERING CALCULATIONS. ERRORS IN THE DESIGN OR CALCULATIONS REMAIN THE RESPONSIBILITY OF THE REGISTERED PROFESSIONAL ENGINEER WHOSE STAMP AND SIGNATURE ARE AFFIXED TO THIS DOCUMENT.

THIS REVIEW DOES NOT CONSTITUTE APPROVAL OF ANY PRIVATE ON-SITE IMPROVEMENTS WHICH MAY BE SHOWN. CONSTRUCTION CANNOT COMMENCE UNTIL ALL REQUIRED DRAINAGE/TRAFFIC REPORT(S), FINAL DEVELOPMENT PLAN(S), SPECIAL REVIEW(S), GRADING PERMIT, AND/OR OTHER PERMITS ARE COMPLETE, APPROVED AND ON FILE WITH THE TOWN OF PARKER.

PREPARED UNDER THE SUPERVISION OF
BRIAN P. WILSON
COLORADO P.E. 0050067

TOWN OF PARKER, DIRECTOR OF ENGINEERING _____ DATE _____

SHEET NUMBER	DRAWN BY: RRR	CHECKED BY: BPW	DATE: JUNE 2018	SCALE:	AS SHOWN	FILE NO:	8130283701
				TRAILS AT CROWFOOT	FILING 16 CONSTRUCTION DRAWINGS	STREET AND STORM PLAN & PROFILE	BIRDS FOOT TRAIL
11	RRR	BPW	JUNE 2018	Revisions	No.	Date	Appr.

N:\PROJECTS\SSR\BIRDS FOOT TRAIL\CDSET\MULTIFAMILY\CDSET\BIRDS FOOT TRAIL.DWG, BRIAN W. 02/27/2018 5:52 PM

CALL 811
TWO WORKING DAYS
BEFORE YOU DIG
UNCC 1-800-922-1987
UTILITY NOTIFICATION CENTER OF COLORADO

10338 E. Dry Creek Rd.
Suite 410
Englewood, Colorado 80110
Tel: (720) 482-9526
Fax: (720) 482-9546

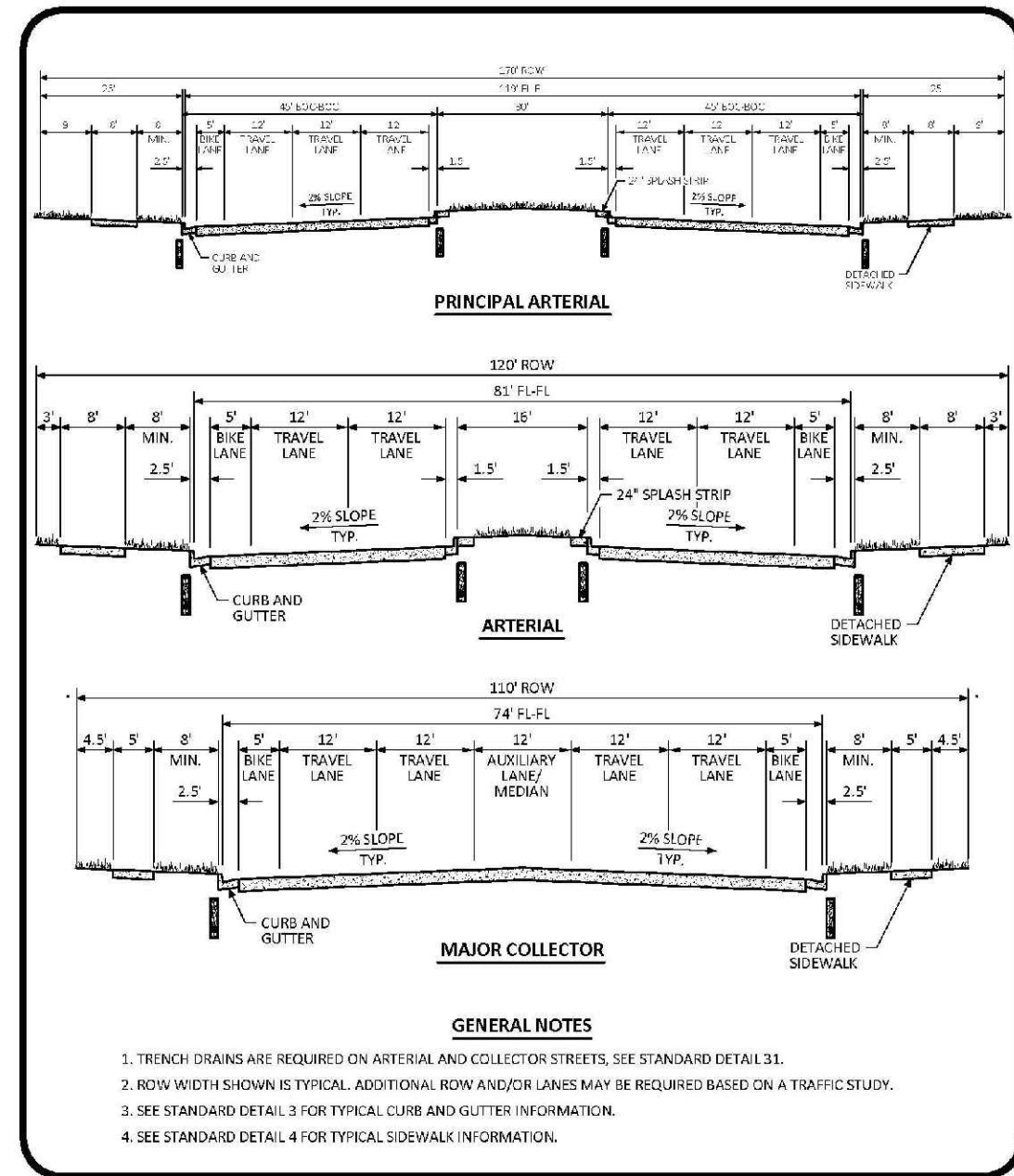
CVL
CONSULTANTS

HR 935 LLC
7353 South Alton Way
CENTENNIAL, CO 80112

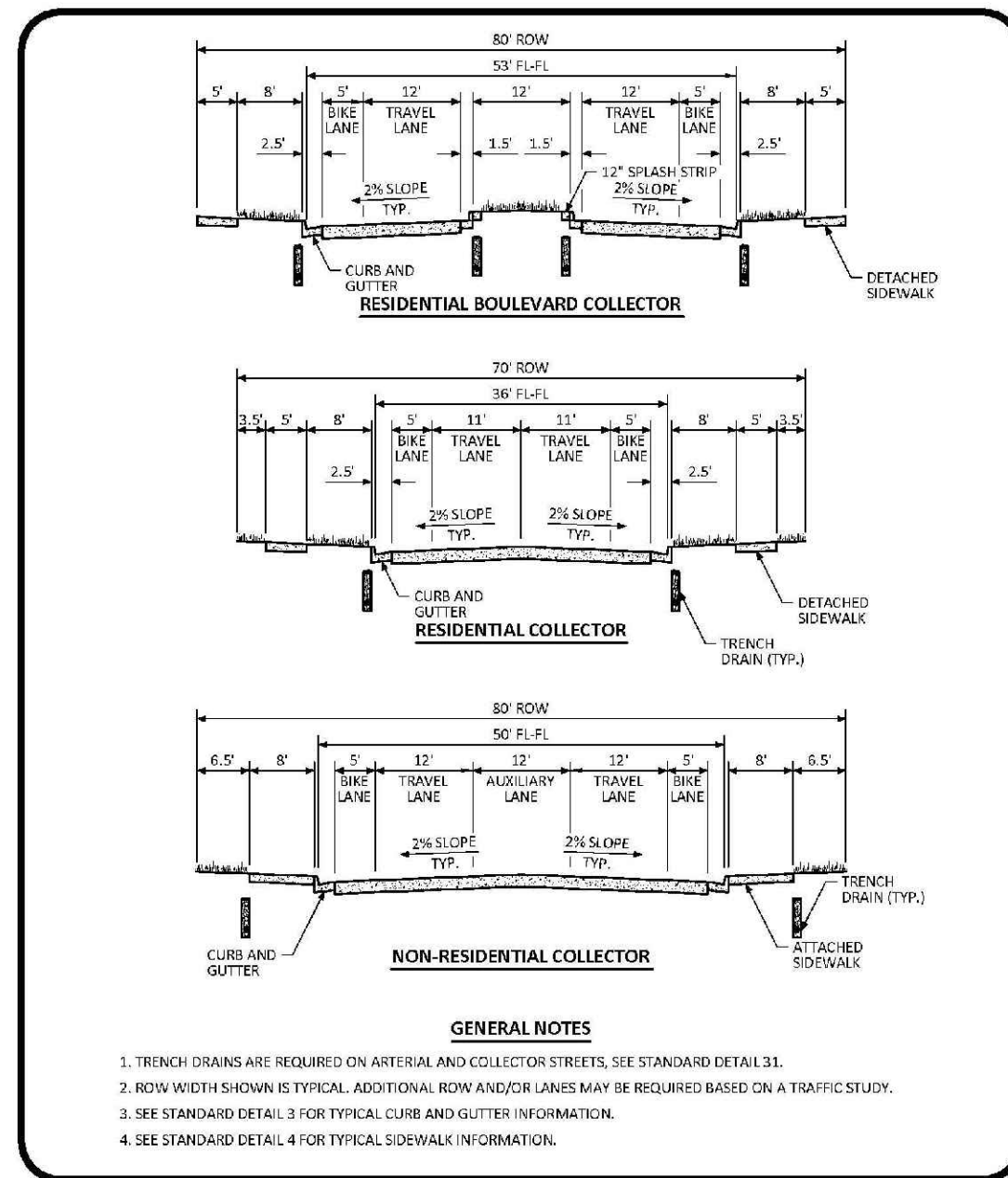
INDEX OF ROADWAY DESIGN STANDARD DETAILS

DETAIL CATEGORY	DETAIL NUMBER
STREET CROSS SECTIONS AND TYPICAL CURB SECTIONS	
TYPICAL STREET CROSS SECTIONS	1 OF 3
TYPICAL STREET CROSS SECTIONS	2 OF 3
TYPICAL STREET CROSS SECTIONS	3 OF 3
TYPICAL RESIDENTIAL UTILITY LOCATIONS	1 OF 2
TYPICAL RESIDENTIAL UTILITY LOCATIONS	2 OF 2
TYPICAL RESIDENTIAL UTILITY LOCATIONS	3 OF 2
TYPICAL RESIDENTIAL UTILITY LOCATIONS	4 OF 2
TYPICAL RESIDENTIAL UTILITY LOCATIONS	5 OF 2
TYPICAL RESIDENTIAL UTILITY LOCATIONS	6 OF 2
TYPICAL RESIDENTIAL UTILITY LOCATIONS	7 OF 2
TYPICAL RESIDENTIAL UTILITY LOCATIONS	8 OF 2
TYPICAL RESIDENTIAL UTILITY LOCATIONS	9 OF 2
TYPICAL RESIDENTIAL UTILITY LOCATIONS	10 OF 2
TYPICAL RESIDENTIAL UTILITY LOCATIONS	11 OF 2
TYPICAL RESIDENTIAL UTILITY LOCATIONS	12 OF 2
TYPICAL RESIDENTIAL UTILITY LOCATIONS	13 OF 2
TYPICAL RESIDENTIAL UTILITY LOCATIONS	14 OF 2
TYPICAL RESIDENTIAL UTILITY LOCATIONS	15 OF 2
TYPICAL RESIDENTIAL UTILITY LOCATIONS	16 OF 2
TYPICAL RESIDENTIAL UTILITY LOCATIONS	17 OF 2
TYPICAL RESIDENTIAL UTILITY LOCATIONS	18 OF 2
TYPICAL RESIDENTIAL UTILITY LOCATIONS	19 OF 2
TYPICAL RESIDENTIAL UTILITY LOCATIONS	20 OF 2
TYPICAL RESIDENTIAL UTILITY LOCATIONS	21 OF 2
TYPICAL RESIDENTIAL UTILITY LOCATIONS	22 OF 2
TYPICAL RESIDENTIAL UTILITY LOCATIONS	23 OF 2
TYPICAL RESIDENTIAL UTILITY LOCATIONS	24 OF 2
TYPICAL RESIDENTIAL UTILITY LOCATIONS	25 OF 2
TYPICAL RESIDENTIAL UTILITY LOCATIONS	26 OF 2
TYPICAL RESIDENTIAL UTILITY LOCATIONS	27 OF 2
TYPICAL RESIDENTIAL UTILITY LOCATIONS	28 OF 2
TYPICAL RESIDENTIAL UTILITY LOCATIONS	29 OF 2
TYPICAL RESIDENTIAL UTILITY LOCATIONS	30 OF 2
TYPICAL RESIDENTIAL UTILITY LOCATIONS	31 OF 2
TYPICAL RESIDENTIAL UTILITY LOCATIONS	32 OF 2
TYPICAL RESIDENTIAL UTILITY LOCATIONS	33 OF 2
TYPICAL RESIDENTIAL UTILITY LOCATIONS	34 OF 2
TYPICAL RESIDENTIAL UTILITY LOCATIONS	35 OF 2
TYPICAL RESIDENTIAL UTILITY LOCATIONS	36 OF 2
TYPICAL RESIDENTIAL UTILITY LOCATIONS	37 OF 2
TYPICAL RESIDENTIAL UTILITY LOCATIONS	38 OF 2
TYPICAL RESIDENTIAL UTILITY LOCATIONS	39 OF 2
TYPICAL RESIDENTIAL UTILITY LOCATIONS	40 OF 2
TYPICAL RESIDENTIAL UTILITY LOCATIONS	41 OF 2
TYPICAL RESIDENTIAL UTILITY LOCATIONS	42 OF 2
TYPICAL RESIDENTIAL UTILITY LOCATIONS	43 OF 2
TYPICAL RESIDENTIAL UTILITY LOCATIONS	44 OF 2
TYPICAL RESIDENTIAL UTILITY LOCATIONS	45 OF 2
TYPICAL RESIDENTIAL UTILITY LOCATIONS	46 OF 2
TYPICAL RESIDENTIAL UTILITY LOCATIONS	47 OF 2
TYPICAL RESIDENTIAL UTILITY LOCATIONS	48 OF 2
TYPICAL RESIDENTIAL UTILITY LOCATIONS	49 OF 2
TYPICAL RESIDENTIAL UTILITY LOCATIONS	50 OF 2
TYPICAL RESIDENTIAL UTILITY LOCATIONS	51 OF 2
TYPICAL RESIDENTIAL UTILITY LOCATIONS	52 OF 2
TYPICAL RESIDENTIAL UTILITY LOCATIONS	53 OF 2
TYPICAL RESIDENTIAL UTILITY LOCATIONS	54 OF 2
TYPICAL RESIDENTIAL UTILITY LOCATIONS	55 OF 2
TYPICAL RESIDENTIAL UTILITY LOCATIONS	56 OF 2
TYPICAL RESIDENTIAL UTILITY LOCATIONS	57 OF 2
TYPICAL RESIDENTIAL UTILITY LOCATIONS	58 OF 2
TYPICAL RESIDENTIAL UTILITY LOCATIONS	59 OF 2
TYPICAL RESIDENTIAL UTILITY LOCATIONS	60 OF 2
TYPICAL RESIDENTIAL UTILITY LOCATIONS	61 OF 2
TYPICAL RESIDENTIAL UTILITY LOCATIONS	62 OF 2
TYPICAL RESIDENTIAL UTILITY LOCATIONS	63 OF 2
TYPICAL RESIDENTIAL UTILITY LOCATIONS	64 OF 2
TYPICAL RESIDENTIAL UTILITY LOCATIONS	65 OF 2
TYPICAL RESIDENTIAL UTILITY LOCATIONS	66 OF 2
TYPICAL RESIDENTIAL UTILITY LOCATIONS	67 OF 2
TYPICAL RESIDENTIAL UTILITY LOCATIONS	68 OF 2
TYPICAL RESIDENTIAL UTILITY LOCATIONS	69 OF 2
TYPICAL RESIDENTIAL UTILITY LOCATIONS	70 OF 2
TYPICAL RESIDENTIAL UTILITY LOCATIONS	71 OF 2
TYPICAL RESIDENTIAL UTILITY LOCATIONS	72 OF 2
TYPICAL RESIDENTIAL UTILITY LOCATIONS	73 OF 2
TYPICAL RESIDENTIAL UTILITY LOCATIONS	74 OF 2
TYPICAL RESIDENTIAL UTILITY LOCATIONS	75 OF 2
TYPICAL RESIDENTIAL UTILITY LOCATIONS	76 OF 2
TYPICAL RESIDENTIAL UTILITY LOCATIONS	77 OF 2
TYPICAL RESIDENTIAL UTILITY LOCATIONS	78 OF 2
TYPICAL RESIDENTIAL UTILITY LOCATIONS	79 OF 2
TYPICAL RESIDENTIAL UTILITY LOCATIONS	80 OF 2
TYPICAL RESIDENTIAL UTILITY LOCATIONS	81 OF 2
TYPICAL RESIDENTIAL UTILITY LOCATIONS	82 OF 2
TYPICAL RESIDENTIAL UTILITY LOCATIONS	83 OF 2
TYPICAL RESIDENTIAL UTILITY LOCATIONS	84 OF 2
TYPICAL RESIDENTIAL UTILITY LOCATIONS	85 OF 2
TYPICAL RESIDENTIAL UTILITY LOCATIONS	86 OF 2
TYPICAL RESIDENTIAL UTILITY LOCATIONS	87 OF 2
TYPICAL RESIDENTIAL UTILITY LOCATIONS	88 OF 2
TYPICAL RESIDENTIAL UTILITY LOCATIONS	89 OF 2
TYPICAL RESIDENTIAL UTILITY LOCATIONS	90 OF 2
TYPICAL RESIDENTIAL UTILITY LOCATIONS	91 OF 2
TYPICAL RESIDENTIAL UTILITY LOCATIONS	92 OF 2
TYPICAL RESIDENTIAL UTILITY LOCATIONS	93 OF 2
TYPICAL RESIDENTIAL UTILITY LOCATIONS	94 OF 2
TYPICAL RESIDENTIAL UTILITY LOCATIONS	95 OF 2
TYPICAL RESIDENTIAL UTILITY LOCATIONS	96 OF 2
TYPICAL RESIDENTIAL UTILITY LOCATIONS	97 OF 2
TYPICAL RESIDENTIAL UTILITY LOCATIONS	98 OF 2
TYPICAL RESIDENTIAL UTILITY LOCATIONS	99 OF 2
TYPICAL RESIDENTIAL UTILITY LOCATIONS	100 OF 2

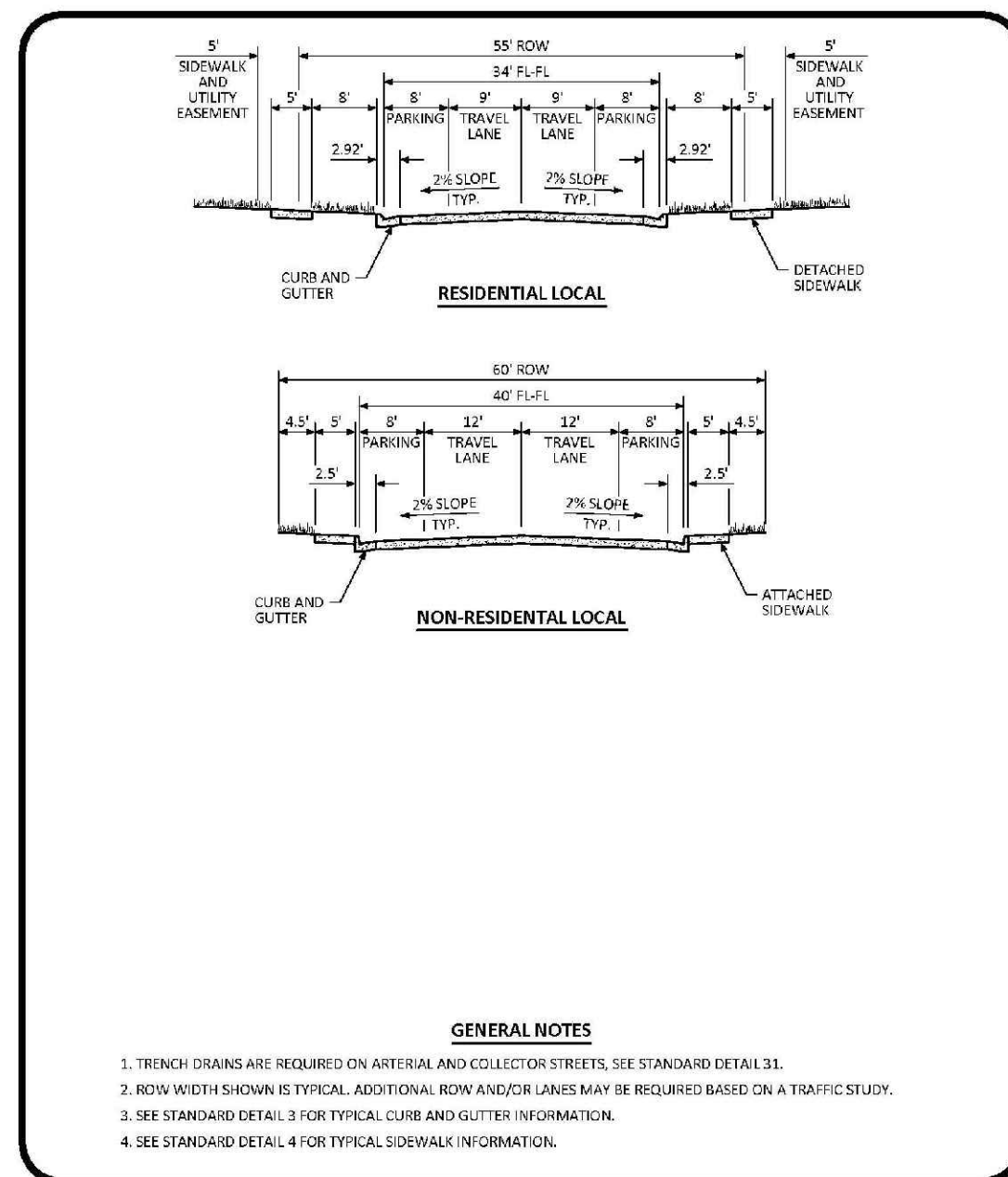
INDEX OF ROADWAY DESIGN STANDARD DETAILS
 DATE: JULY 2015
 DETAIL: 1 OF 1



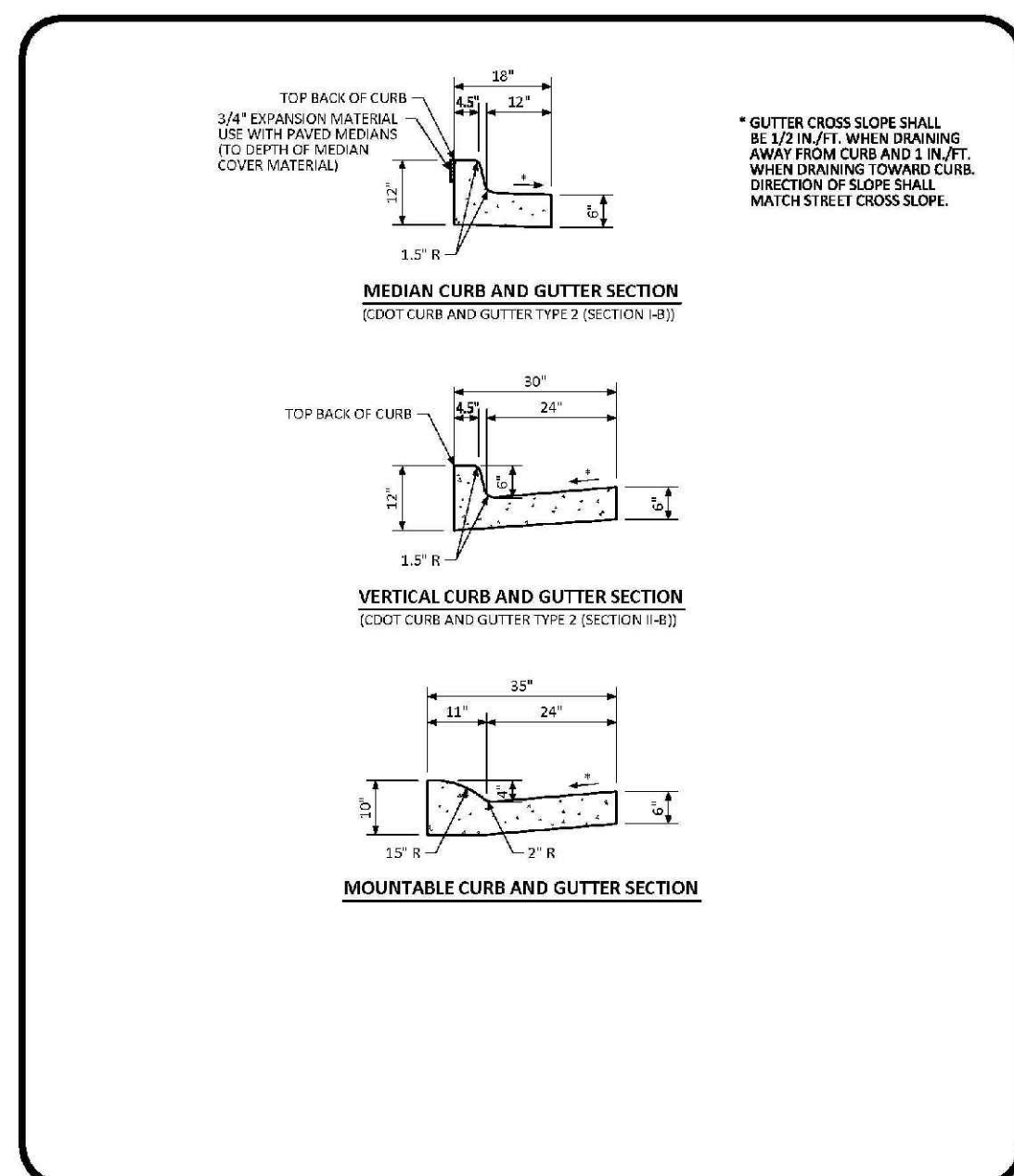
TYPICAL STREET CROSS SECTIONS STANDARD DETAIL
 DATE: JULY 2015
 DETAIL: 1 OF 3



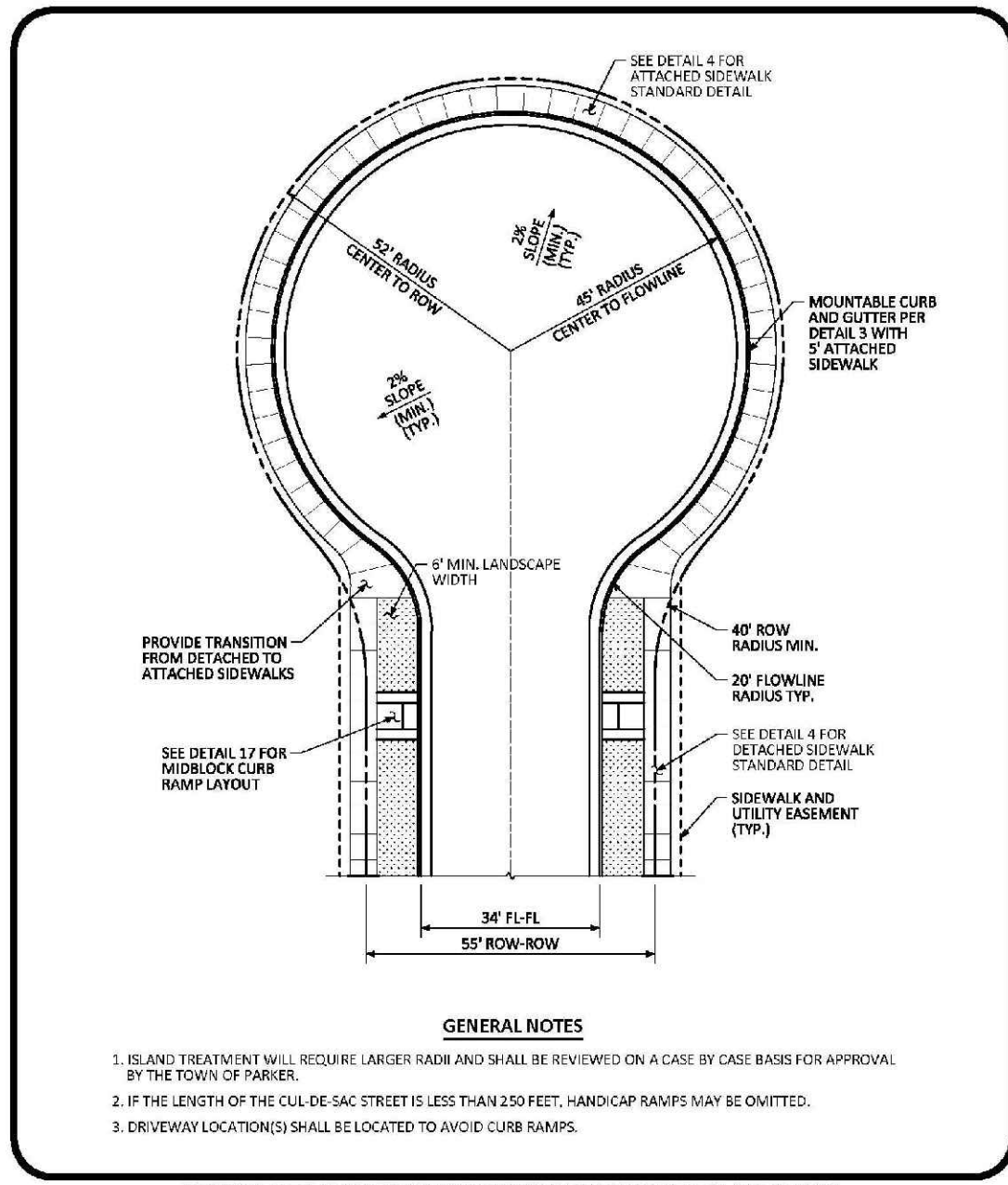
TYPICAL STREET CROSS SECTIONS STANDARD DETAIL
 DATE: JULY 2015
 DETAIL: 2 OF 3



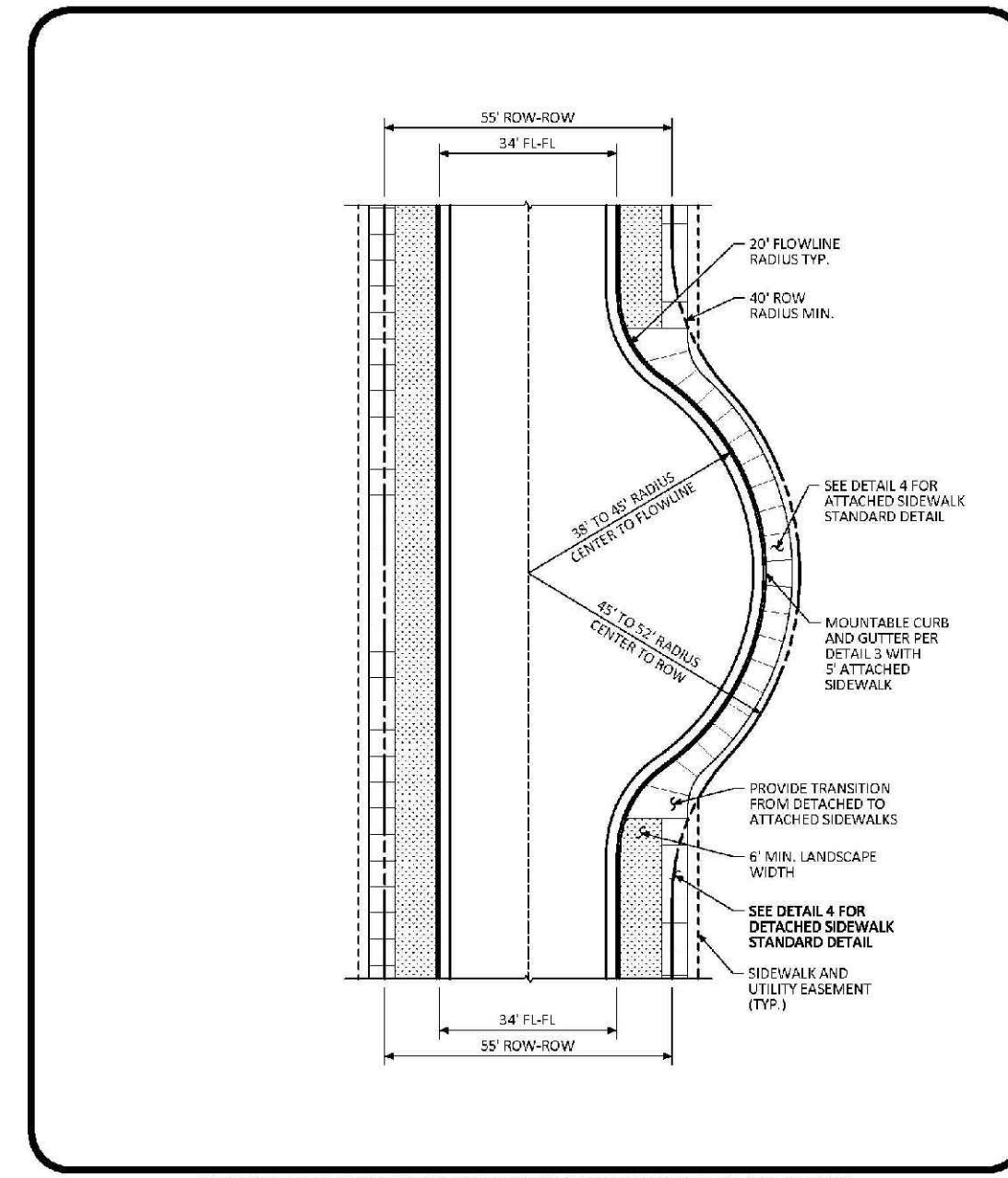
TYPICAL STREET CROSS SECTIONS STANDARD DETAIL
 DATE: JULY 2015
 DETAIL: 3 OF 3



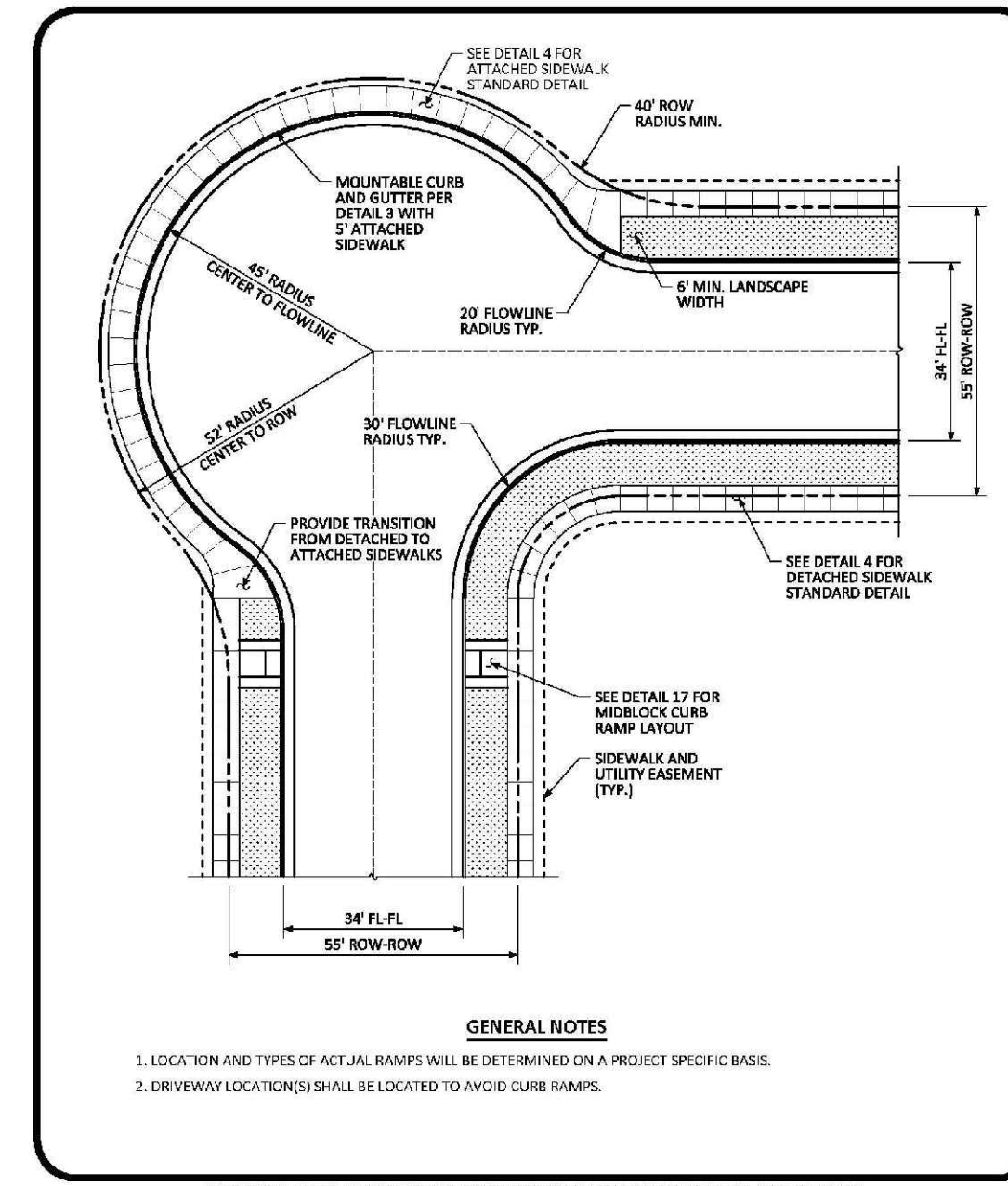
CURB, GUTTER, AND SIDEWALK SECTIONS STANDARD DETAIL
 DATE: AUGUST 2014
 DETAIL: 3 OF 1



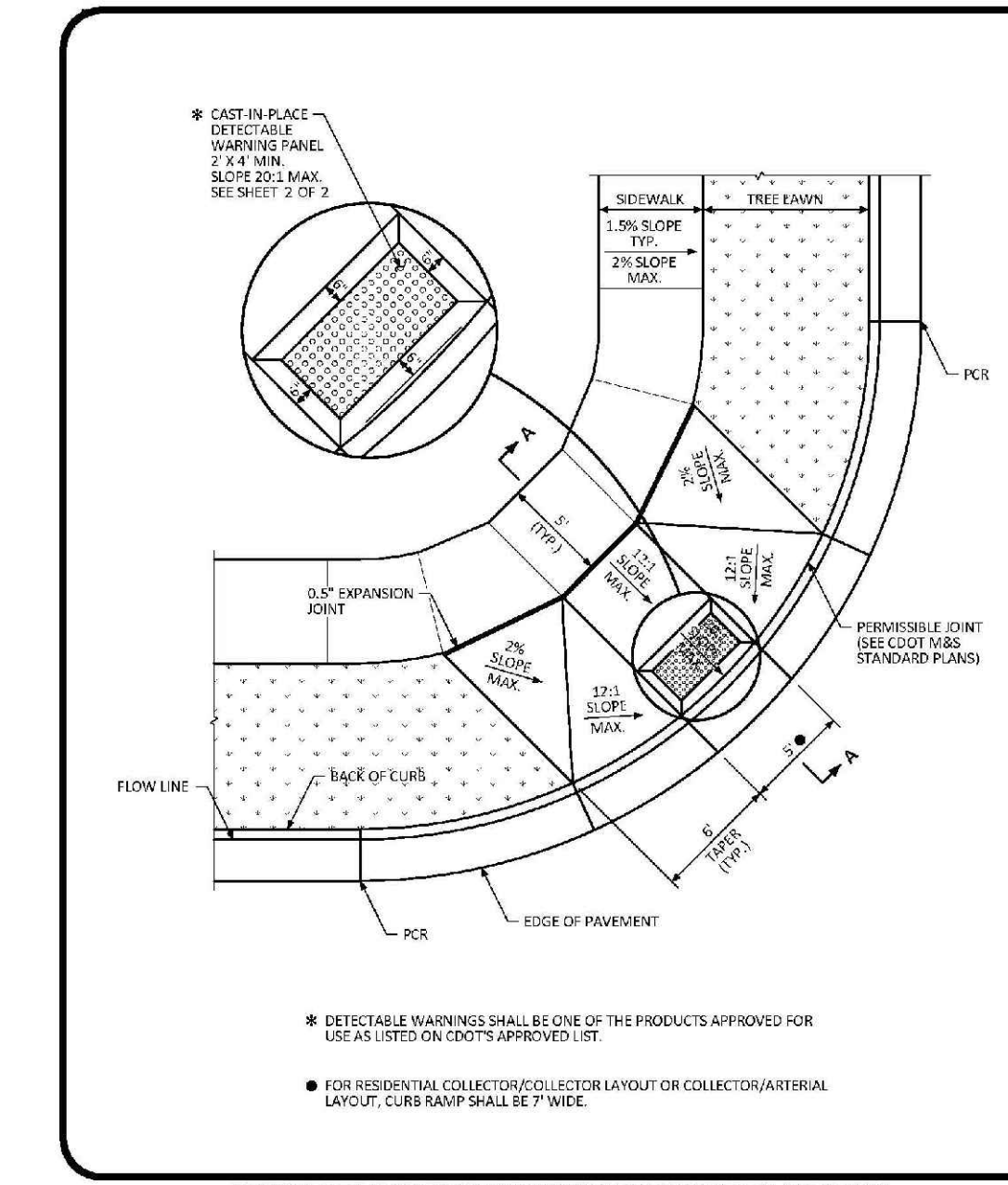
RESIDENTIAL LOCAL CUL-DE-SAC TYPICAL LAYOUT STANDARD DETAIL
 DATE: AUGUST 2014
 DETAIL: 5 OF 1



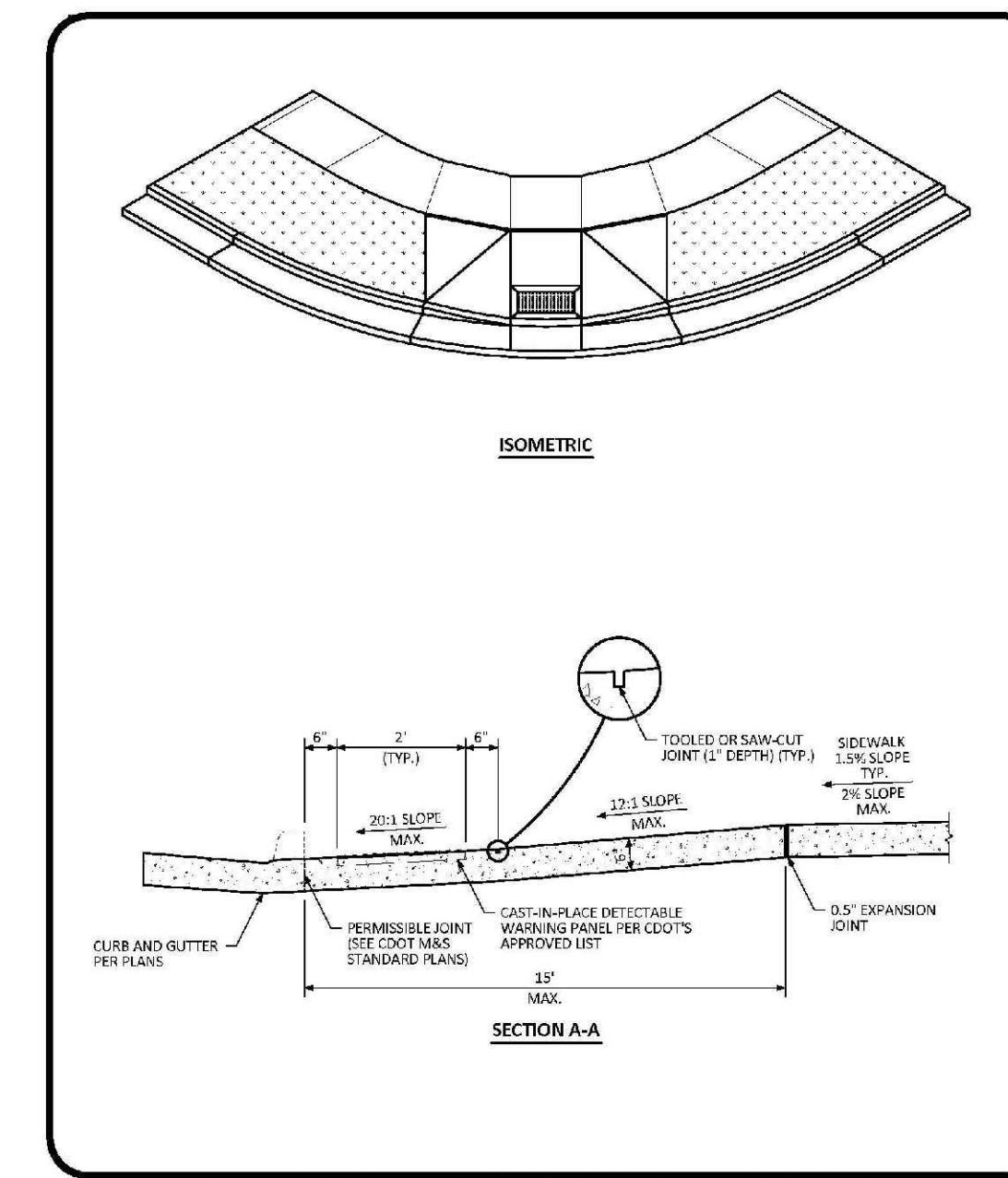
RESIDENTIAL LOCAL KNUCKLE TYPICAL LAYOUT STANDARD DETAIL
 DATE: AUGUST 2014
 DETAIL: 6 OF 1



RESIDENTIAL LOCAL CORNER KNUCKLE TYPICAL LAYOUT STANDARD DETAIL
 DATE: AUGUST 2014
 DETAIL: 7 OF 1



DIAGONAL CURB RAMP RAMP LAYOUT STANDARD DETAIL
 DATE: AUGUST 2014
 DETAIL: 15 OF 2



DIAGONAL CURB RAMP RAMP LAYOUT STANDARD DETAIL
 DATE: AUGUST 2014
 DETAIL: 2 OF 2

N:\PROJECTS\BENCH\ENGINEERING\BENCH\SET\BENCH\FAMILY\CDSIF\BENCH\ROADWAY DETAILS.DWG, BENCH, 02/27/2018 8:37 PM

CALL 811
 TWO WORKING DAYS
BEFORE YOU DIG
 UNCC 1-800-922-1987
 UTILITY NOTIFICATION
 CENTER OF COLORADO

SHEET NUMBER: **16**

SCALE: AS SHOWN

DRAWN BY: BPW

CHECKED BY: BPW

DATE: JUNE 2018

FILE NO: 8130283701

DATE: JUNE 2018

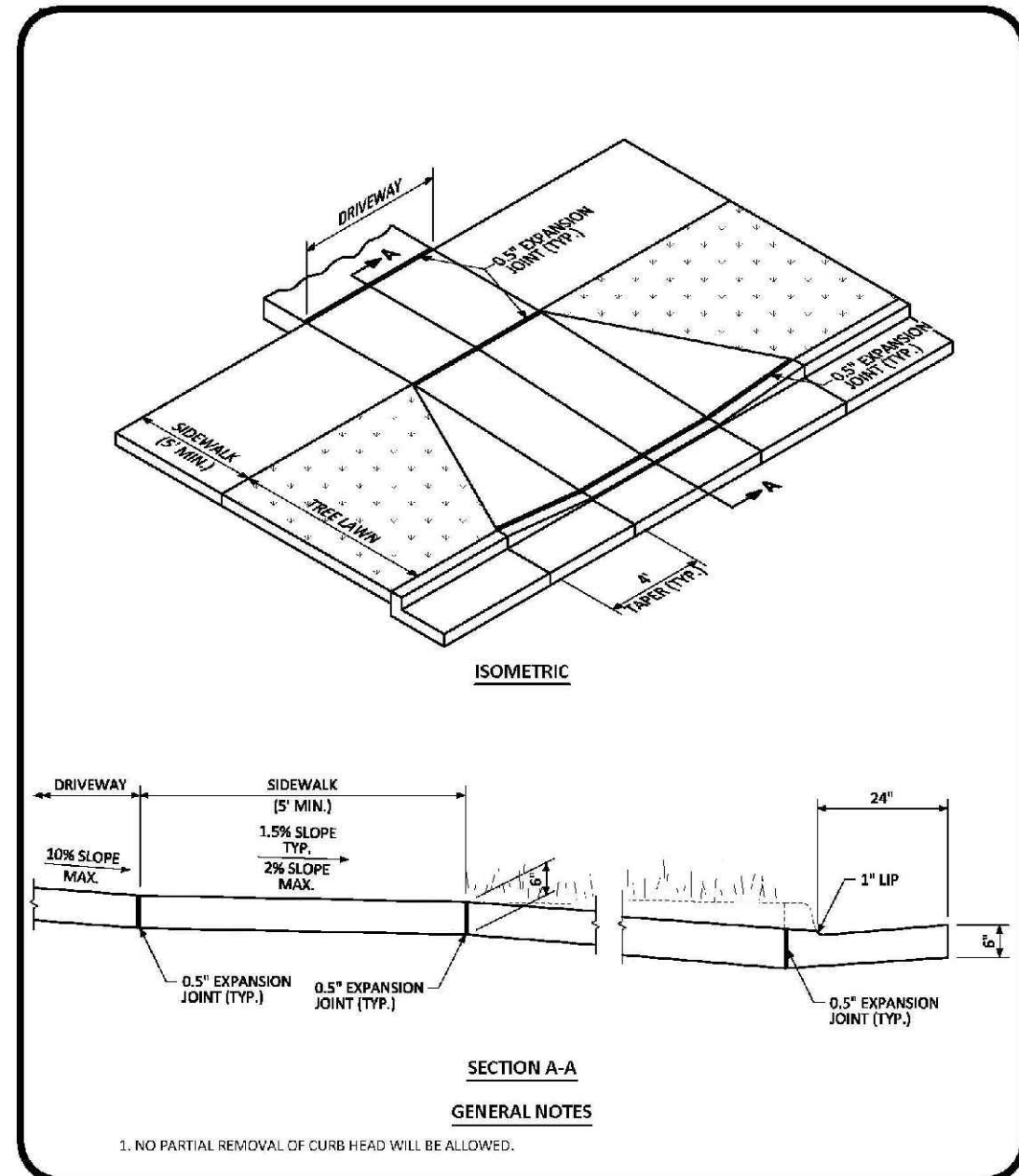
TRAILS AT CROWFOOT
 FILING 16 CONSTRUCTION DRAWINGS
 ROADWAY DETAILS

HR 935 LLC
 7353 South Alton Way
 CENTENNIAL, CO 80112

10333 E. Dry Creek Rd.
 Suite 110
 Englewood, CO 80110
 Tel: (720) 482-9526
 Fax: (720) 482-9548

CVL
 CONSULTANTS

No.	Revisions	Date	Init.	Appr.	Date



NO CHANGES ARE TO BE MADE TO THIS DRAWING WITHOUT WRITTEN PERMISSION OF THE TOWN OF PARKER.

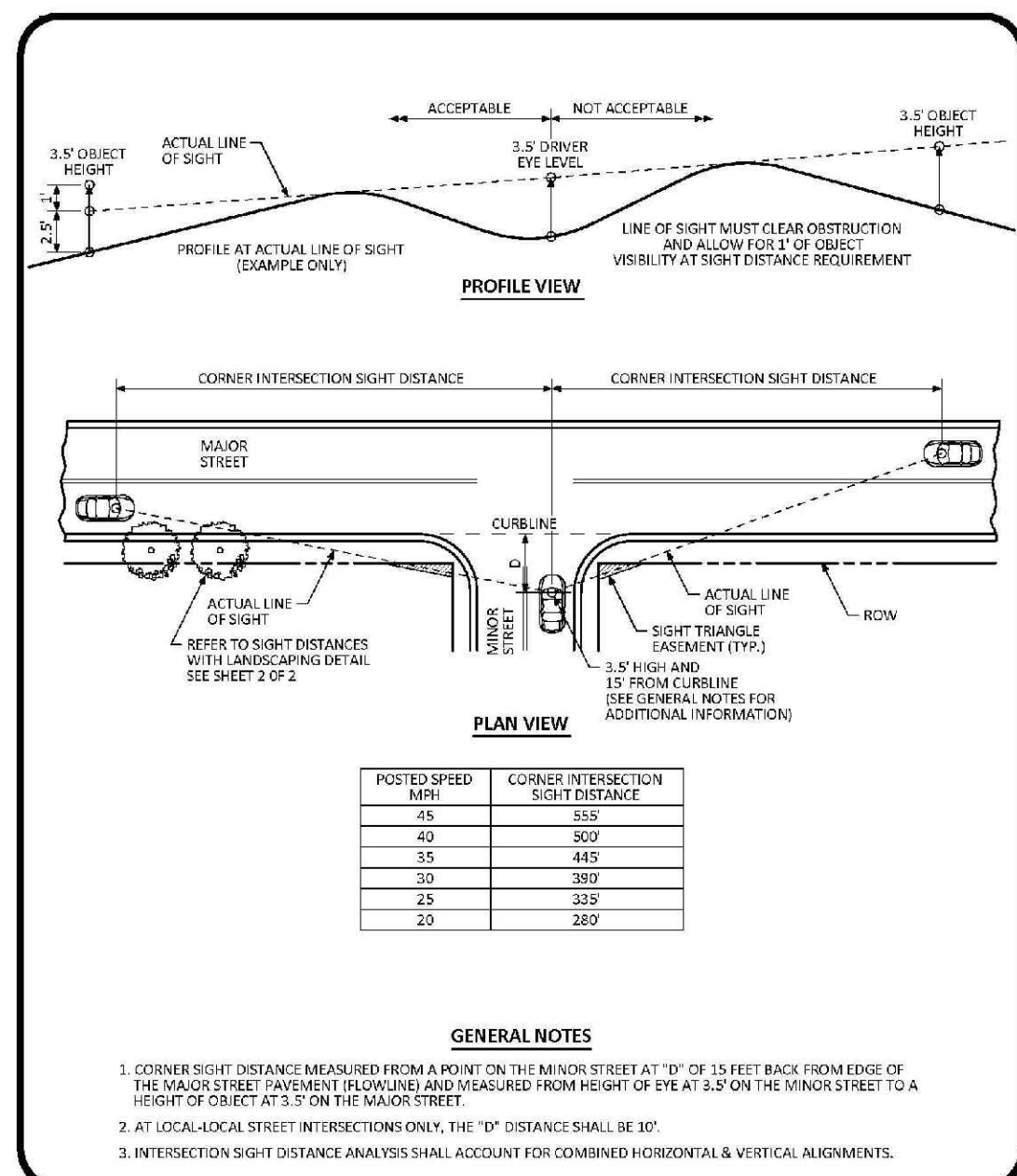
Parker COLORADO

RESIDENTIAL DRIVEWAY WITH 6" VERTICAL CURB & GUTTER LAYOUT STANDARD DETAIL

DATE: AUGUST 2014

DETAIL: 23

1 OF 1



NO CHANGES ARE TO BE MADE TO THIS DRAWING WITHOUT WRITTEN PERMISSION OF THE TOWN OF PARKER.

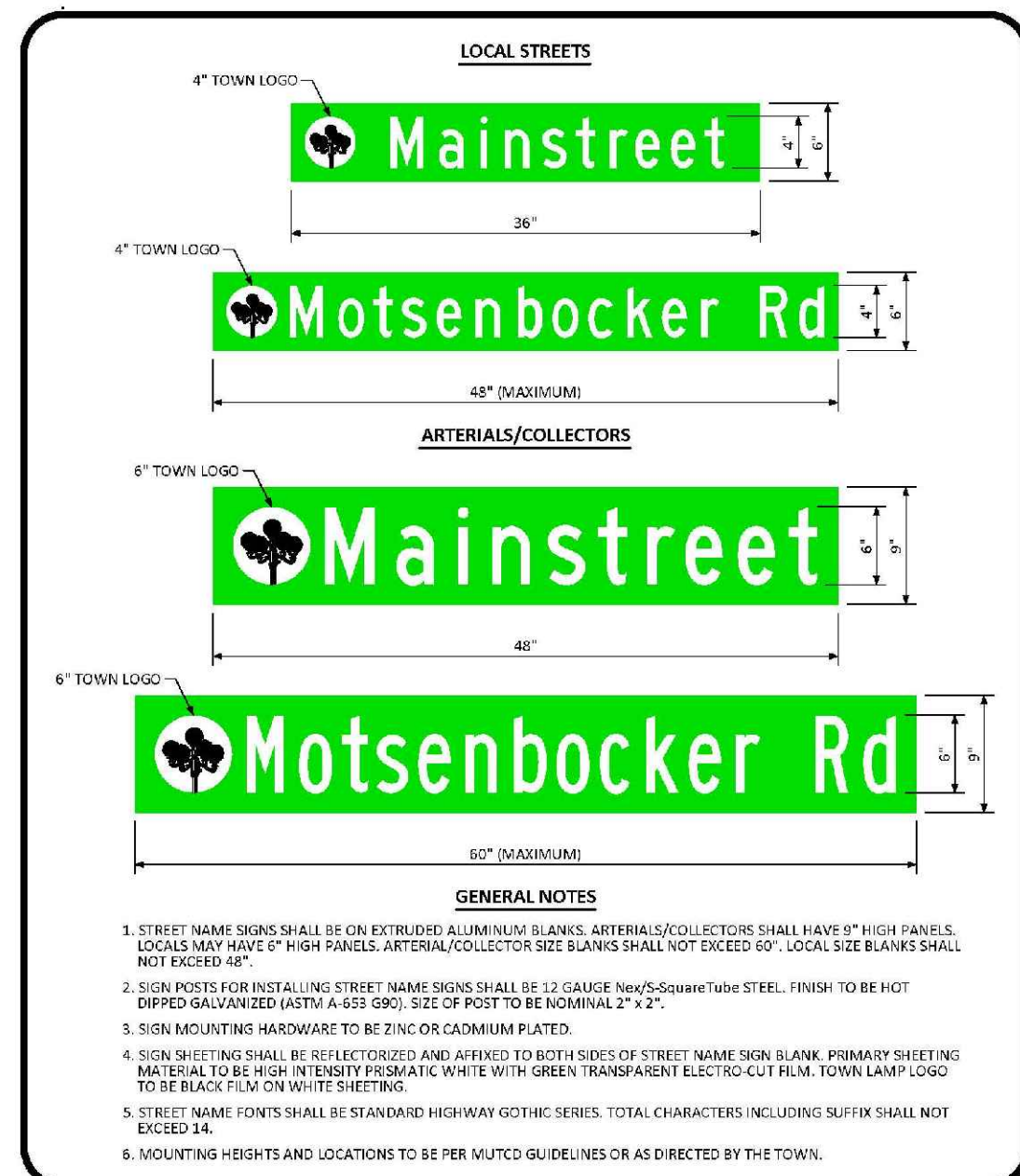
Parker COLORADO

INTERSECTION SIGHT DISTANCE REQUIREMENTS STANDARD DETAIL

DATE: AUGUST 2014

DETAIL: 25

1 OF 1



NO CHANGES ARE TO BE MADE TO THIS DRAWING WITHOUT WRITTEN PERMISSION OF THE TOWN OF PARKER.

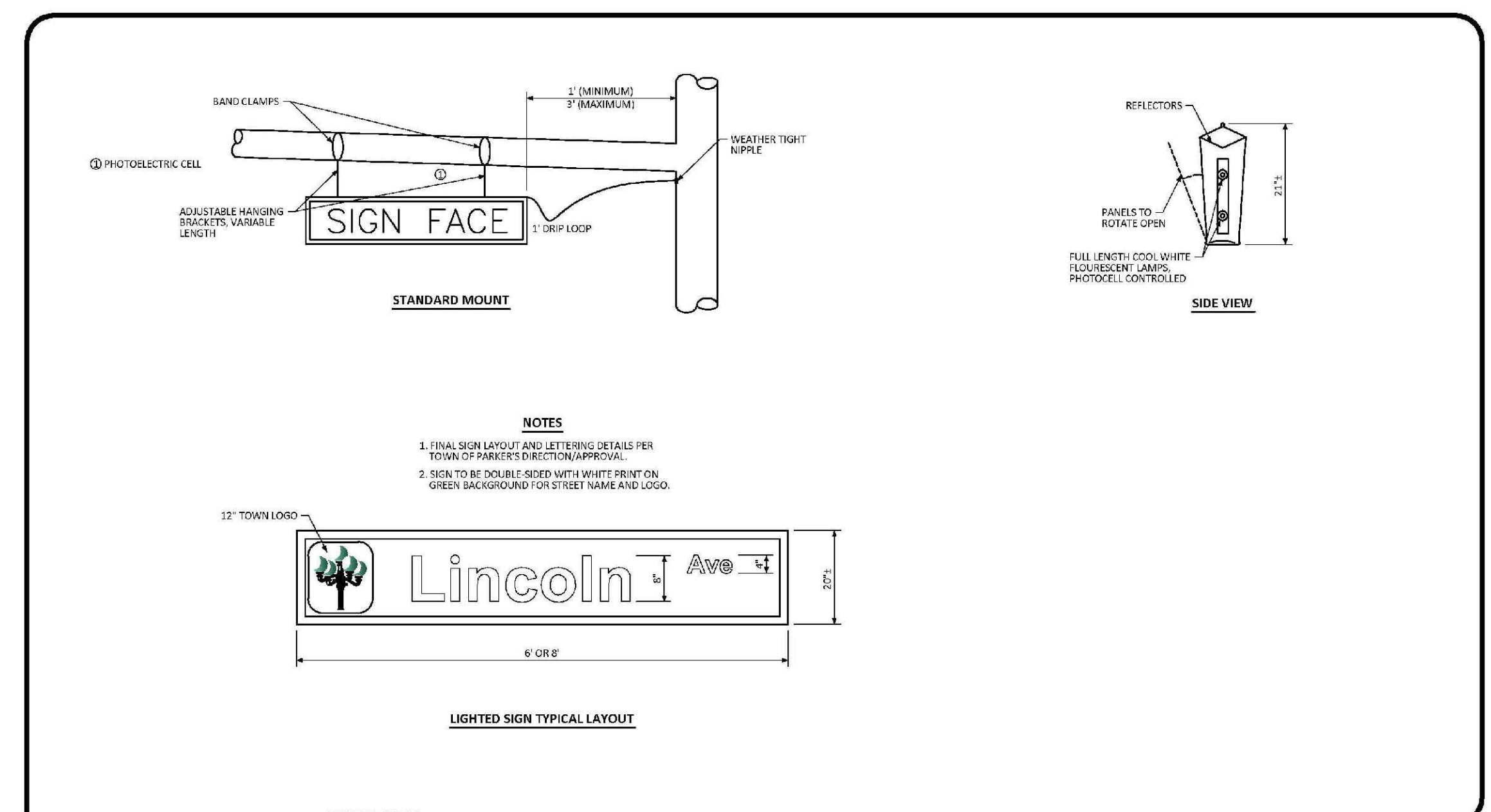
Parker COLORADO

GROUND MOUNTED STREET NAME PANELS

DATE: DECEMBER 2016

DETAIL: 32

1 OF 1



NO CHANGES ARE TO BE MADE TO THIS DRAWING WITHOUT WRITTEN PERMISSION OF THE TOWN OF PARKER.

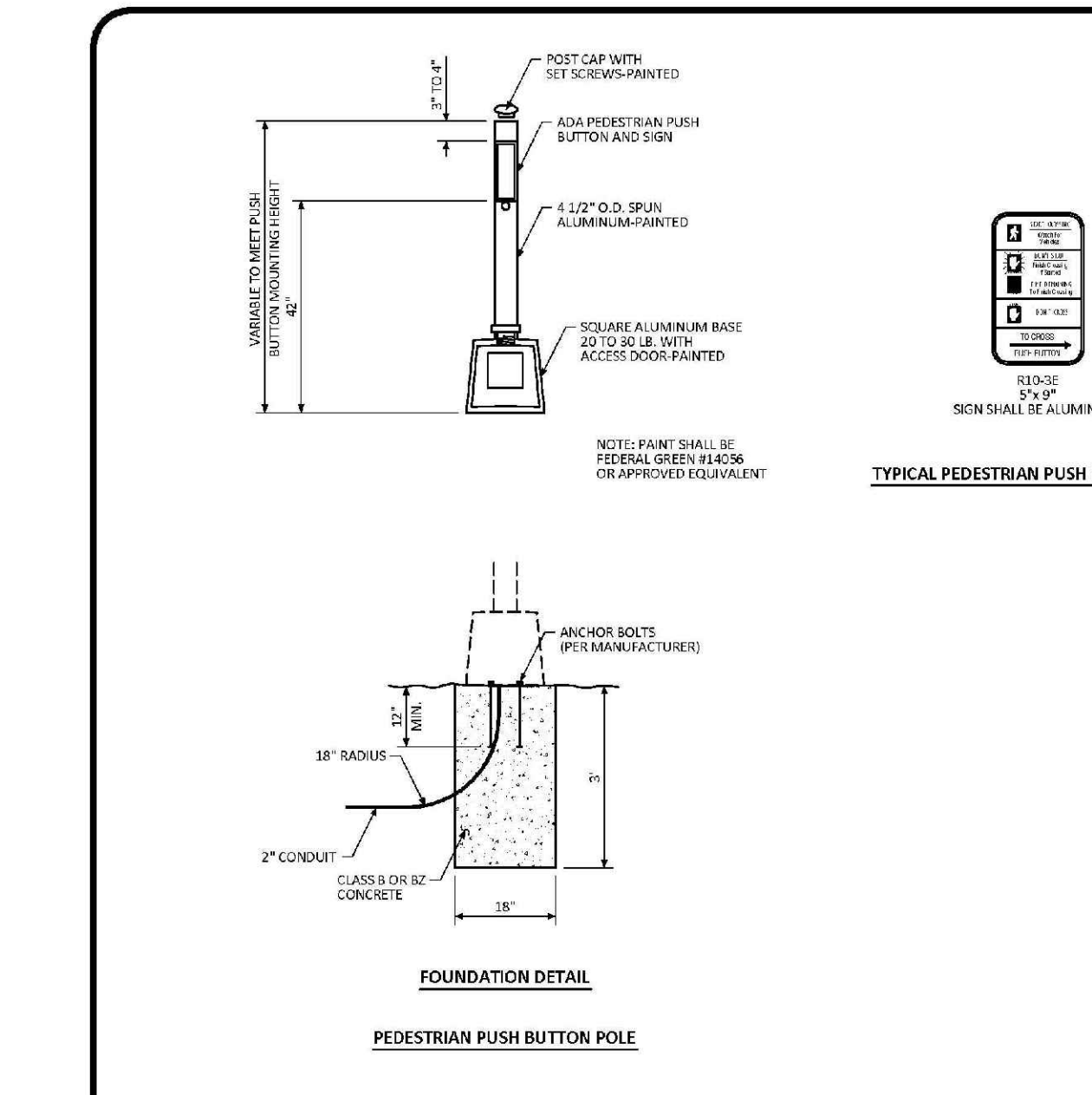
Parker COLORADO

ILLUMINATED STREET NAME SIGN STANDARD SIGNAL DETAIL

DATE: NOVEMBER 2012

DETAIL: 3

1 OF 1



NO CHANGES ARE TO BE MADE TO THIS DRAWING WITHOUT WRITTEN PERMISSION OF THE TOWN OF PARKER.

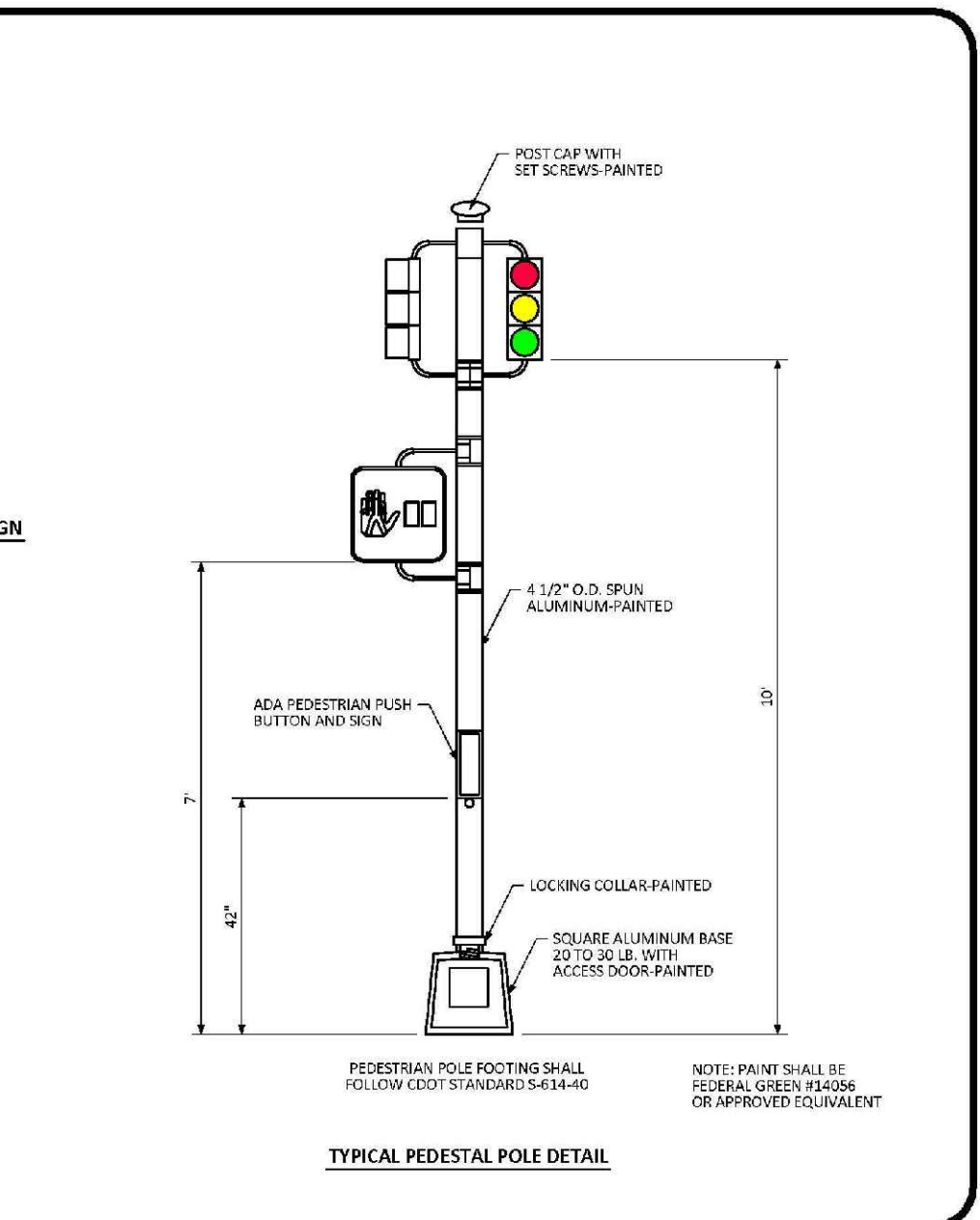
Parker COLORADO

PEDESTRIAN POLE STANDARD SIGNAL DETAIL

DATE: NOVEMBER 2012

DETAIL: 4

1 OF 1



NO CHANGES ARE TO BE MADE TO THIS DRAWING WITHOUT WRITTEN PERMISSION OF THE TOWN OF PARKER.

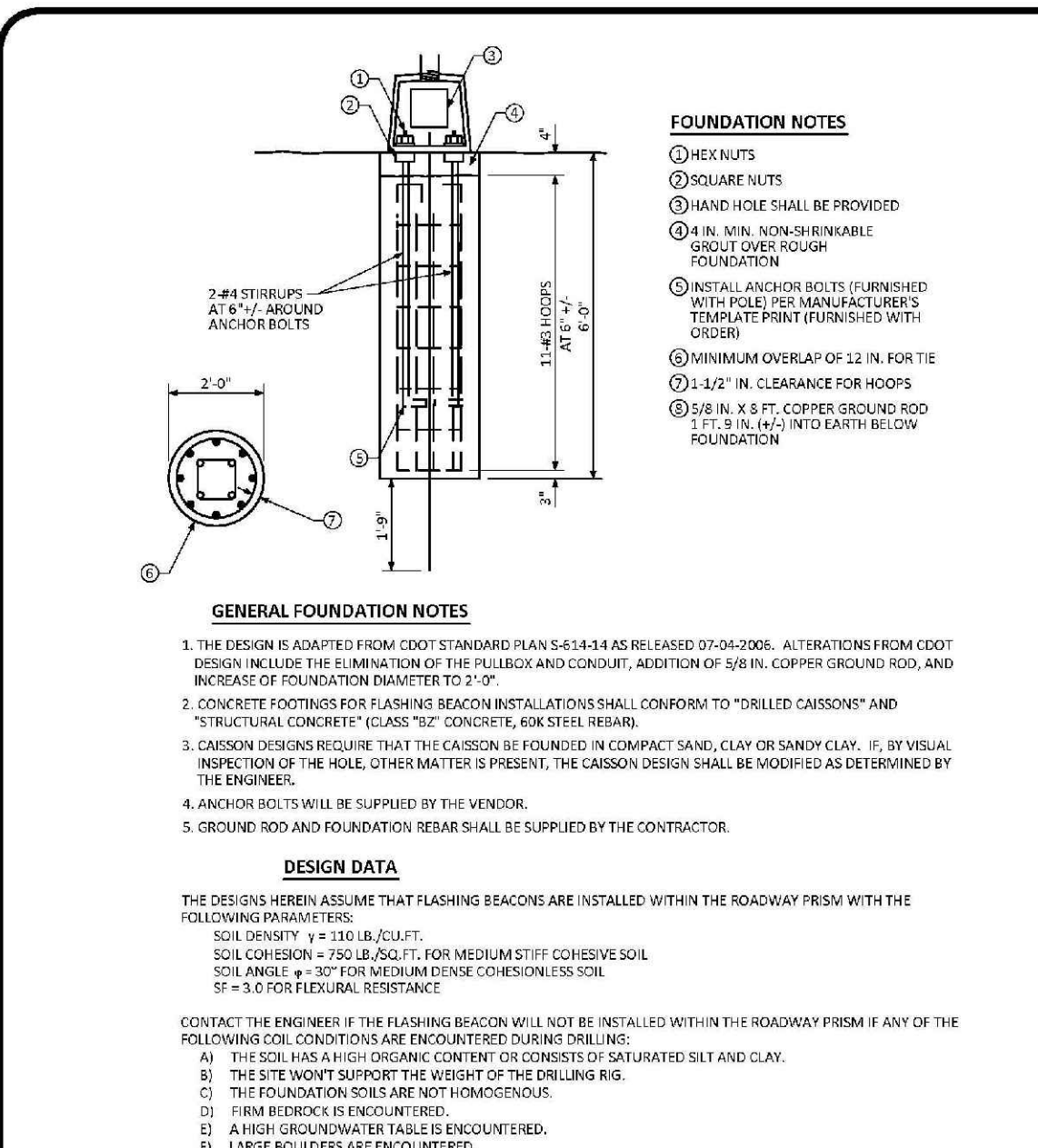
Parker COLORADO

SCHOOL FLASHING BEACON STANDARD SIGNAL DETAIL

DATE: NOVEMBER 2012

DETAIL: 6

1 OF 1



NO CHANGES ARE TO BE MADE TO THIS DRAWING WITHOUT WRITTEN PERMISSION OF THE TOWN OF PARKER.

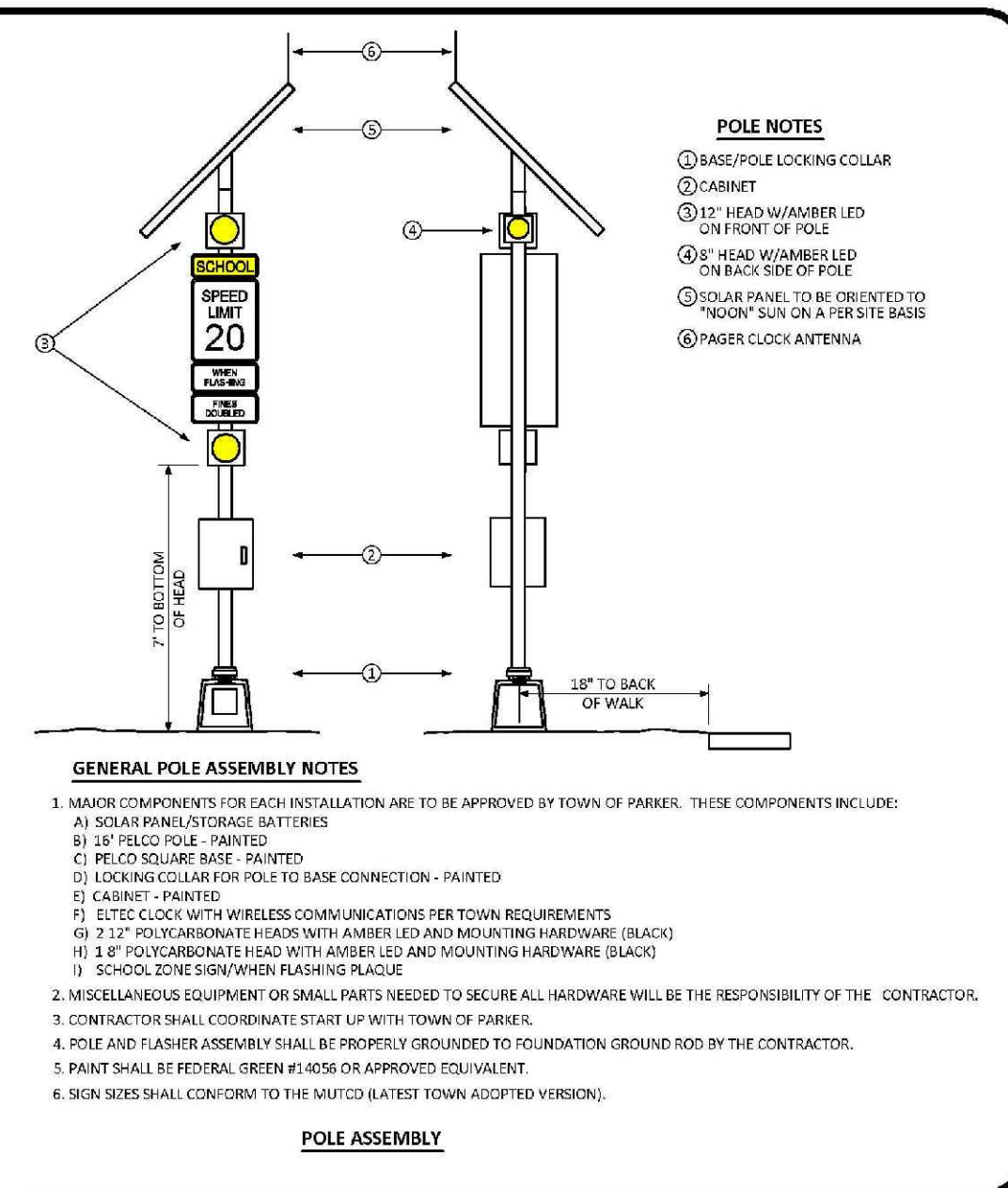
Parker COLORADO

TRENCH DRAIN DETAIL SECTION STANDARD DETAIL

DATE: AUGUST 2014

DETAIL: 31

1 OF 1



NO CHANGES ARE TO BE MADE TO THIS DRAWING WITHOUT WRITTEN PERMISSION OF THE TOWN OF PARKER.

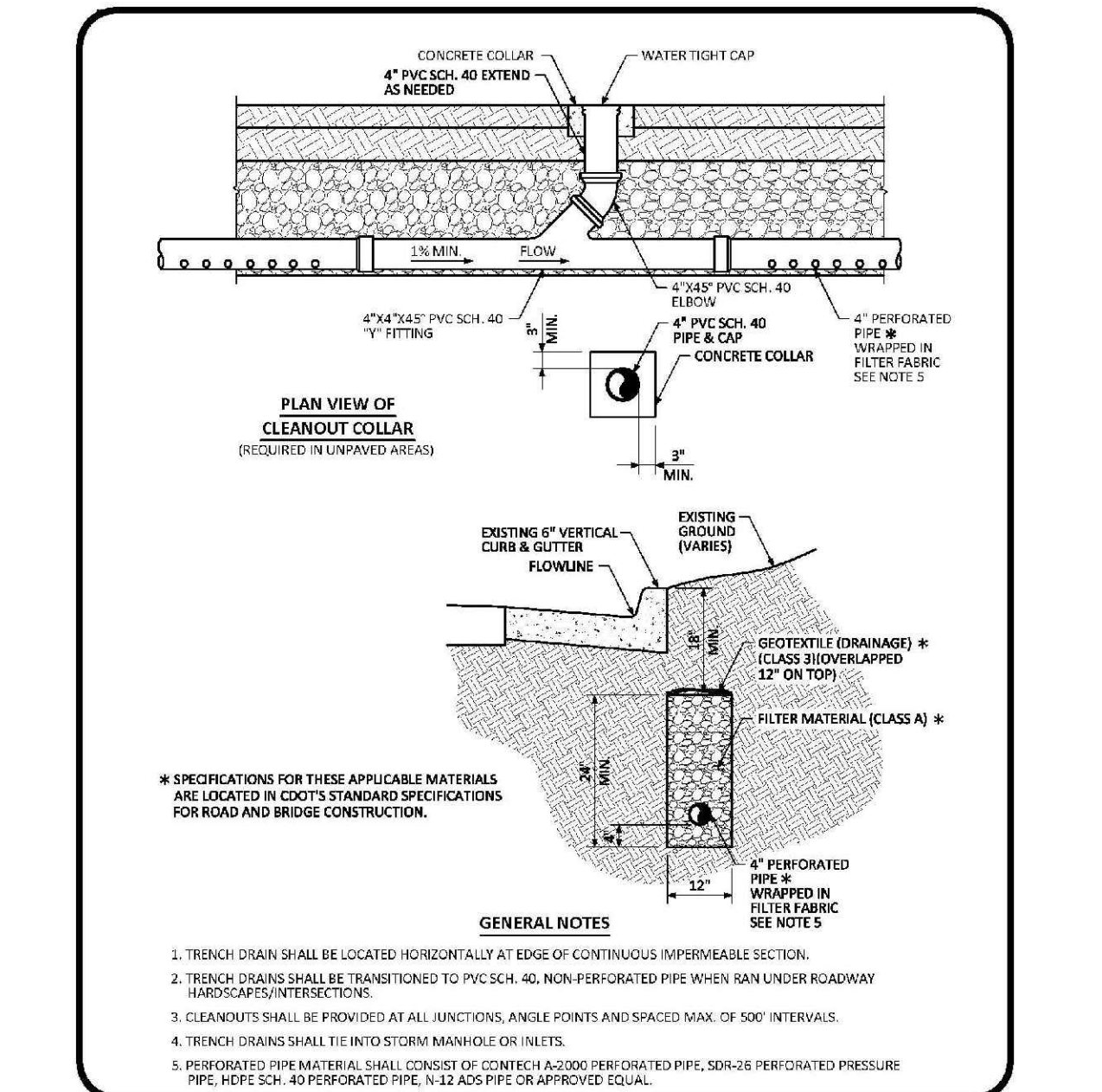
Parker COLORADO

PEDESTRIAN POLE STANDARD SIGNAL DETAIL

DATE: NOVEMBER 2012

DETAIL: 4

1 OF 1



NO CHANGES ARE TO BE MADE TO THIS DRAWING WITHOUT WRITTEN PERMISSION OF THE TOWN OF PARKER.

Parker COLORADO

PEDESTRIAN POLE STANDARD SIGNAL DETAIL

DATE: NOVEMBER 2012

DETAIL: 4


1 OF 1

N:\PROJECTS\SSR\BANCAD\ENGINEERING\SSR\DETAILS\DWG_BRIANW_8/27/2018 5:37 PM

CALL 811
TWO WORKING DAYS
BEFORE YOU DIG
UNCC 1-800-922-1987
UTILITY NOTIFICATION
CENTER OF COLORADO

SHEET NUMBER	DRAWN BY:	SCALE:	AS SHOWN	FILE NO:	8130283701	DATE:	JUNE 2018	NO.	Revisions	Appr.	Date
										Init.	Date
18	BRW	AS SHOWN	FILE NO:	8130283701	DATE:	JUNE 2018	NO.	Revisions	Appr.	Date	
									Init.	Date	

10333 E. Dry Creek Rd.
Suite 410
Englewood, CO 80150
Tel: (720) 482-9526
Fax: (720) 482-9548



HR 935 LLC
7353 South Alton Way
CENTENNIAL, CO 80112

TRAILS AT CROWFOOT
FILING 16 CONSTRUCTION DRAWINGS
ROADWAY DETAILS

