

PARKER COLORADO

TOWN OF PARKER COMMUNITY DEVELOPMENT DEPARTMENT LAND USE AND DEVELOPMENT APPLICATION

20120 E. Mainstreet, Parker, CO 80138

303/841.2332 (Phone) 303/841.3223 (Fax) <http://www.parkeronline.org> (internet)

Instructions:

- All applications must be typed or printed. Illegible applications may be rejected at the discretion of the Community Development Department.
- All applicable sections must be completed, and the application signed by ALL parties of interest. Unsigned applications WILL NOT be processed.
- All requisite Exhibit Attachments must be included if the application is to be deemed complete.

Type of Application:

(Check All that Apply)

<input type="checkbox"/> Amendment to Comprehensive Plan	<input type="checkbox"/> Vacation of Lot Line or Easement
<input type="checkbox"/> Annexation & Rezoning	<input type="checkbox"/> Use by Special Review
<input type="checkbox"/> Rezoning or PD Amendment	<input type="checkbox"/> Variance
<input type="checkbox"/> Sketch Plan	<input type="checkbox"/> Site Plan
<input type="checkbox"/> Preliminary Plan	<input type="checkbox"/> Site Plan Amendment
<input type="checkbox"/> Final Plat	<input type="checkbox"/> Condo Plat
<input type="checkbox"/> Minor Development Plat	<input type="checkbox"/> Amendment to SIA or Recorded Plat
<input checked="" type="checkbox"/> Re-Plat	<input type="checkbox"/> Other _____

OFFICIAL USE ONLY

Case # _____

Trakit #:	_____
Application Accepted by:	_____
Date:	_____
Fees:	_____
Receipt No.:	_____
Application Reviewed by:	_____
Date:	_____
Application Assigned to:	_____
Date:	_____

Project Name:

Address or General Location:

Section	9 & 10	<input type="checkbox"/> NW	<input type="checkbox"/> NE	<input checked="" type="checkbox"/> SW	<input checked="" type="checkbox"/> SE	Lot	1-3
Township	6S					Block	
Range	66W					Filing No.	2
Total Acres: Gross	9.49	Net	9.49				

Requested Application in Detail: Final site plan for proposed multi-family residential development.

Property Owner of Record:

Applicant (if different from Property Owner):

Name:	Ryan Amato
Company:	EVT Parker Colorado LLC c/o Eisenberg & Associates
Address:	2710 E. Camelback Road, Suite 210 Phoenix, AZ 85016
Phone:	602.468.6100
Fax:	
Email:	ryan@ramatopc.com

Name:	Karl Stout
Company:	The Garrett Companies, Inc.
Address:	1051 Greenwood Springs Blvd, Suite 101 Greenwood, IN 46143
Phone:	317.886.7923
Fax:	
Email:	Karl@TheGarrettCo.com

Project Representative or Consultant:

For Subject Property, List Utility Providers

Name:	Dan Skeehan, P.E.
Company:	Kimley-Horn and Associates, Inc
Address:	4582 S Ulster Street, Suite 1500 Denver, CO 80237
Phone:	303.228.2300
Fax:	
Email:	dan.skeehan@kimley-horn.com

Water:	Parker Water and Sanitation District
Sanitary Sewer:	Parker Water and Sanitation District
Electricity:	IREA
Gas:	Xcel Energy
Telephone:	Century Link
Cable:	Comcast
Fire Protection:	South Metro Fire District

Note: Unless otherwise specified, all correspondence from the Town will be directed to the project representative.

Current Property Zoning & Use:

Proposed Property Zoning & Use:

Zoning:	Planned Development
If PD, Specify Use:	Multi-Family Residential
Current Use:	Vacant
Subdivision:	Parker and Pine Filing 1

Requested Zoning:	Planned Development (no change)
If Applicable PD Name:	Parker and Pine Mixed Use Development
If Rezoning Total Acreage:	N/A
Proposed Use:	Multi-Family Residential

Proposals For Construction of New Residential, Commercial, or Industrial Buildings or Space

Has prior residential project been approved for all or part of this project Yes No Total residential dwelling units requested: 170

Indicate total number of units: 170 Single Family Detached: 0 Single Family Attached: 0

Multi-Family/Condominiums/Townhomes: 170

Indicate the type of commercial/industrial development proposed (Check all that applies)

Retail
 Other Commercial
 Medical/Dental Office
 High Tech Office
 Business/Professional Office
 Light Industrial
 Warehouse
 Other

Please provide additional descriptions as appropriate:


What type of gross leasable square footage for each category indicated above?

Type	No. of Buildings	Gross Square Footage	Leasable Square Footage
Multi-Family Residential	4	250,233	195,787

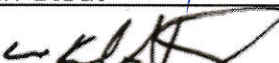
By signing below, the Land Owner of Record, Applicant and Project representative are indicating that each understands and agrees to the following terms:

1. Authorized personnel from the Town of Parker, and its consultants, are hereby granted the right to enter the subject property for the purposes of reviewing and processing the application.
2. The Property Owner of Record acknowledges and agrees that the Town of Parker may file liens against the subject property for any unpaid financial obligation owed to the Town related to reviewing and processing the application.
3. There are no known geologic, physical or biologic hazards, or vicious animals present on the subject property except as indicated in the attached Exhibit D.
4. All requirements for submission of this application for reviewing and processing by Town of Parker Community Development Department made in accordance with the Town's Land Development Code, and any and all applicable Town of Parker Ordinances and Resolutions.
5. All requisite fees have been paid to the Town of Parker.
6. All information contained in this application, the attached Exhibits, and other materials submitted in connection with this application are true and accurate to the best knowledge of the Applicant, Land Owner of Record and Project Representative. It is clearly understood and agreed to that false or untruthful information may be grounds for the Town to stop processing this application or withdrawing any approval granted based upon such false or untruthful information.
7. The Town of Parker is under no obligation to approve the request contained in the application. No promises of approval are conveyed with the acceptance of this application.
8. The schedule of Exhibit attachments, as described below, accompanies this application:
 - Exhibit A: Legal Description of Property.
 - Exhibit B: Title Policy, current to within thirty (30) days of the date of signatures below.
 - Exhibit C: Letter of Authorization from the Property Owner of Record, allowing Applicant and Project Representative to act on their behalf, and accepting ultimate financial obligation for expenses incurred by the Town of Parker as a result of the evaluation of this request.
 - Exhibit D: Disclosure of any Geologic, Physical or Biologic Hazard present on site, or any vicious animals in residence on property.
 - Exhibit E: Vicinity Map of Project Site.


Property Owner of Record:

Print Name: Craig Eisenberg
 Signature:  Date: 8/21/2020

Applicant, if different from Property Owner:

Print Name: Karl Stout
 Signature:  Date: 8/21/2020

Project Representative or Consultant

Print Name: Dan Skeehan, P.E.
 Signature:  Date: 8/21/2020