




LEGEND

 FILING NO. 2


 FILING NO. 2, AMENDMENT NO. 1

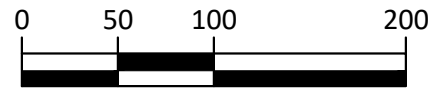
 **PARKER**
COLORADO

RFCC

APPROVED DATE: 12/15/2021

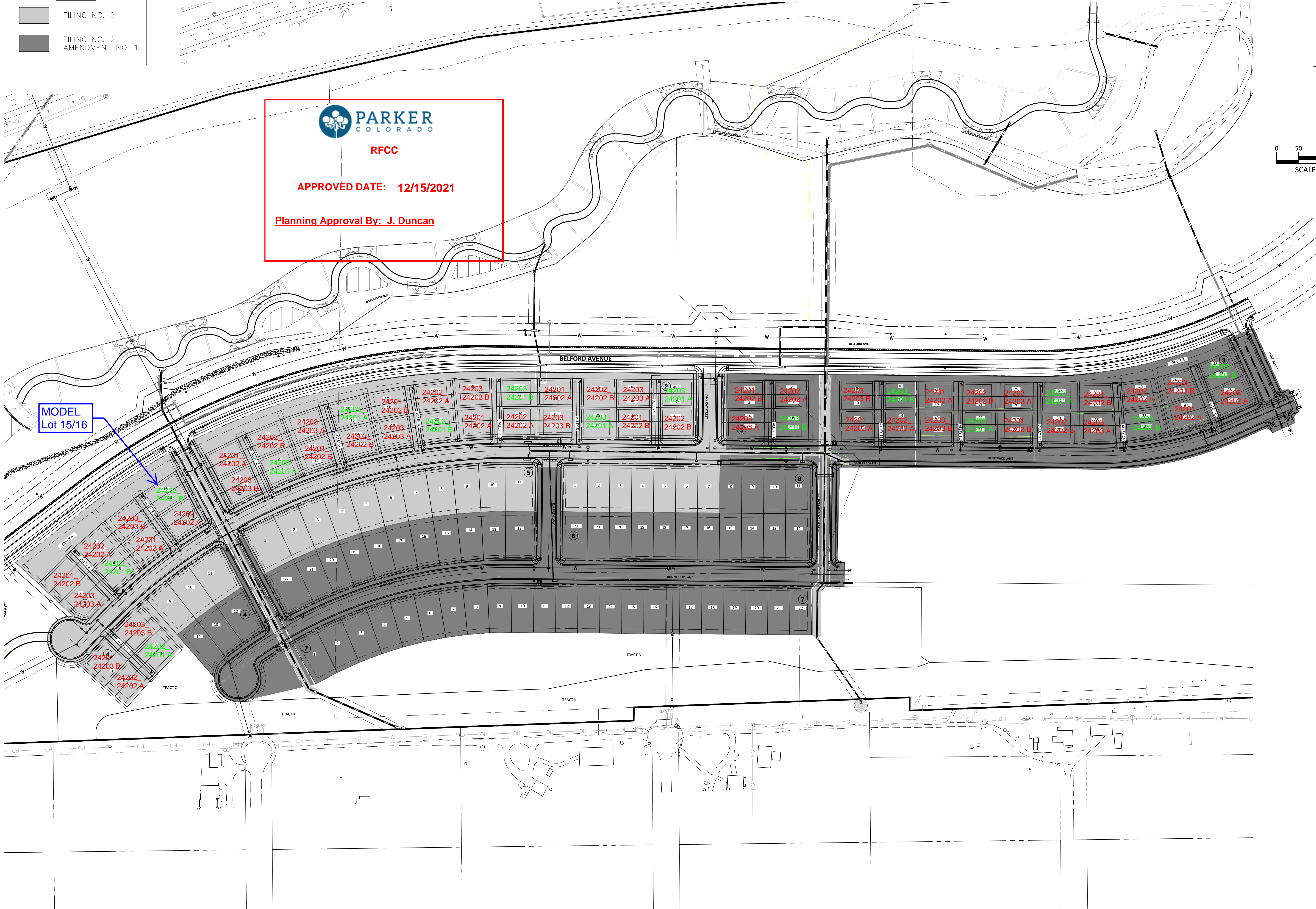
Planning Approval By: J. Duncan





SCALE: 1"=100'

MODEL Lot 15/16




Plotted: 10/29/2020 2:22 PM. Dwg Name: P:\CLCPK3\Compark3-Res-Phasing\Plan_Sketch\Town\Phase 1\USA-CLCPK3-Res-Phasing_Plan.dwg. Updated By: jhawthorne

DATE	REVISIONS
09/20/20	APPROVED
08/20/20	SUBMITTAL FOR REAPPROVAL
05/20/20	SUBMITTAL FOR REAPPROVAL
07/20/19	SUBMITTAL FOR REAPPROVAL
07/20/19	SUBMITTAL FOR REAPPROVAL
09/20/17	ALLEY PARKING PER TOWN OF PARKER
12/30/16	THIRD SUBMITTAL
11/20/16	SECOND SUBMITTAL

Manhard CONSULTING

7600 East Orchard Road, Suite 100-A, Greenwood Village, CO 80111, phone: 703.706.0500 manhard.com
Civil Engineering | Surveying & Geospatial Services | GIS
Water Resource Management | Construction Management

COMPARK VILLAGE SOUTH FILING NO. 2
TOWN OF PARKER, COLORADO
PHASING PLAN



PROJ. MGR.: RJM
PROJ. ASSOC.: RAK
DRAWN BY: [Blank]
DATE: 09/20/16

SHEET
4 OF 43
CLCPK3

© 2016 MANHARD CONSULTING, LTD. ALL RIGHTS RESERVED.