

**PLAT CORRECTION CERTIFICATE
DOUGLAS 234 FILING 6
RECEPTION NO. 2021049799**

RECITALS:

A. Section 13.07.120(c)(1) of the Parker Municipal Code provides a procedure for correcting errors or omissions to recorded plats.

B. Section 13.07.120(c)(1)a. of the Parker Municipal Code requires the applicant to prepare a "Plat Correction Certificate" to identify the error or omission, the specific plat to be corrected, the reception number of the plat, and the action that is necessary to correct the error or omission, using the form provided by the Town of Parker Planning Department.

C. Section 13.07.120(c)(1)b. of the Parker Municipal Code provides that Plat Correction Certificate submitted by the applicant shall be presented to the Planning Director for review, in accordance with Section 13.03.030 of the Parker Municipal Code.

D. The Applicant submitted the Plat Correction Certificate described herein to correct an error and omission to the Douglas 234 Filing No. 6 plat, which was recorded in the Douglas County Clerk and Recorder's Office on April 15, 2021, at Reception No. 2021049799.

E. The name of the LLC, VR SLICEROO LLC, and the name of the signatory was omitted from the dedication certificate and acknowledgement of the plat.

NOW, THEREFORE, Mr. John Fussa, the Planning Director for the Town of Parker, having reviewed the foregoing recitals in accordance with Section 13.03.030 of the Parker Municipal Code hereby approves the correction of the error and omission as follows:

1. Dedication Certificate:

THE UNDERSIGNED, BEING ALL THE OWNERS, MORTGAGEES, BENEFICIARIES OF DEEDS OF TRUST AND HOLDERS OF OTHER INTERESTS OF THE LANDS DESCRIBED HEREIN, HAVE LAID OUT, SUBDIVIDED AND PLATTED SAID LANDS INTO LOTS, TRACTS, BLOCKS, STREETS AND EASEMENTS AS SHOWN HEREON UNDER THE NAME AND SUBDIVISION OF DOUGLAS 234 FILING 6. THE UTILITY EASEMENTS AS SHOWN HEREON ARE HEREBY DEDICATED FOR PUBLIC UTILITIES AND CABLE COMMUNICATION SYSTEMS AND OTHER PURPOSES AS SHOWN HEREON. THE ENTITIES THAT ARE RESPONSIBLE FOR PROVIDING THE UTILITY SERVICES FOR WHICH THE EASEMENTS ARE ESTABLISHED ARE HEREBY GRANTED THE PERPETUAL RIGHT OF INGRESS AND EGRESS FROM AND TO ADJACENT PROPERTIES FOR INSTALLATION, MAINTENANCE AND REPLACEMENT OF UTILITY LINES AND RELATED FACILITIES. THE OWNERS OF THE LANDS DESCRIBED HEREIN ARE RESPONSIBLE FOR THE MAINTENANCE AND OPERATION OF DRAINAGE EASEMENTS SHOWN HEREON AND RELATED FACILITIES, AS PROVIDED IN THE STORM DRAINAGE AND ENVIRONMENTAL CRITERIA MANUAL, AS AMENDED. THE UNDERSIGNED GRANTS THE TOWN OF PARKER A PERPETUAL RIGHT OF INGRESS AND EGRESS FROM AND TO ADJACENT PROPERTY TO

**PLAT CORRECTION CERTIFICATE
DOUGLAS 234 FILING 6
RECEPTION NO. 2021049799**

RECITALS:

A. Section 13.07.120(c)(1) of the Parker Municipal Code provides a procedure for correcting errors or omissions to recorded plats.

B. Section 13.07.120(c)(1)a. of the Parker Municipal Code requires the applicant to prepare a "Plat Correction Certificate" to identify the error or omission, the specific plat to be corrected, the reception number of the plat, and the action that is necessary to correct the error or omission, using the form provided by the Town of Parker Planning Department.

C. Section 13.07.120(c)(1)b. of the Parker Municipal Code provides that Plat Correction Certificate submitted by the applicant shall be presented to the Planning Director for review, in accordance with Section 13.03.030 of the Parker Municipal Code.

D. The Applicant submitted the Plat Correction Certificate described herein to correct an error and omission to the Douglas 234 Filing No. 6 plat, which was recorded in the Douglas County Clerk and Recorder's Office on April 15, 2021, at Reception No. 2021049799.

E. The name of the LLC, VR SLICEROO LLC, and the name of the signatory was omitted from the dedication certificate and acknowledgement of the plat.

NOW, THEREFORE, Mr. John Fussa, the Planning Director for the Town of Parker, having reviewed the foregoing recitals in accordance with Section 13.03.030 of the Parker Municipal Code hereby approves the correction of the error and omission as follows:


1. Dedication Certificate:

THE UNDERSIGNED, BEING ALL THE OWNERS, MORTGAGEES, BENEFICIARIES OF DEEDS OF TRUST AND HOLDERS OF OTHER INTERESTS OF THE LANDS DESCRIBED HEREIN, HAVE LAID OUT, SUBDIVIDED AND PLATTED SAID LANDS INTO LOTS, TRACTS, BLOCKS, STREETS AND EASEMENTS AS SHOWN HEREON UNDER THE NAME AND SUBDIVISION OF DOUGLAS 234 FILING 6. THE UTILITY EASEMENTS AS SHOWN HEREON ARE HEREBY DEDICATED FOR PUBLIC UTILITIES AND CABLE COMMUNICATION SYSTEMS AND OTHER PURPOSES AS SHOWN HEREON. THE ENTITIES THAT ARE RESPONSIBLE FOR PROVIDING THE UTILITY SERVICES FOR WHICH THE EASEMENTS ARE ESTABLISHED ARE HEREBY GRANTED THE PERPETUAL RIGHT OF INGRESS AND EGRESS FROM AND TO ADJACENT PROPERTIES FOR INSTALLATION, MAINTENANCE AND REPLACEMENT OF UTILITY LINES AND RELATED FACILITIES. THE OWNERS OF THE LANDS DESCRIBED HEREIN ARE RESPONSIBLE FOR THE MAINTENANCE AND OPERATION OF DRAINAGE EASEMENTS SHOWN HEREON AND RELATED FACILITIES, AS PROVIDED IN THE STORM DRAINAGE AND ENVIRONMENTAL CRITERIA MANUAL, AS AMENDED. THE UNDERSIGNED GRANTS THE TOWN OF PARKER A PERPETUAL RIGHT OF INGRESS AND EGRESS FROM AND TO ADJACENT PROPERTY TO

7/8/2021

MAINTAIN, OPERATE AND RECONSTRUCT THE DRAINAGE EASEMENTS AND RELATED FACILITIES COVERED BY CHAPTER 4.08 OF THE PARKER MUNICIPAL CODE, AS AMENDED; AND TO MAINTAIN, OPERATE AND RECONSTRUCT THE DRAINAGE EASEMENTS AND RELATED FACILITIES NOT COVERED BY CHAPTER 4.08 OF THE PARKER MUNICIPAL CODE AS AMENDED, WHEN THE OWNER(S) FAIL TO ADEQUATELY MAINTAIN SUCH DRAINAGE EASEMENTS AND RELATED FACILITIES, WHICH MAINTENANCE, OPERATION AND RECONSTRUCTION SHALL BE AT THE COST OF THE OWNER(S). DRAINAGE AND DETENTION EASEMENTS AS SHOWN HEREON ARE HEREBY DEDICATED TO THE TOWN. THE TOWN IS HEREBY GRANTED THE PERPETUAL RIGHT OF INGRESS AND EGRESS FROM AND TO THE ADJACENT PROPERTIES FOR CONSTRUCTION, REPAIR, MAINTENANCE, OPERATION AND REPLACEMENT OF STORM SEWERS AND DRAINAGE FACILITIES. THE UNDERSIGNED GRANTS TO THE TOWN A SIGHT EASEMENT(S) AS SHOWN HEREON WITHIN THE SUBDIVISION TO MAINTAIN ADEQUATE SIGHT DISTANCE AT ALL ROADWAY INTERSECTIONS AS PROVIDED BY THE TOWN OF PARKER ROADWAY DESIGN AND CONSTRUCTION CRITERIA MANUAL, AS AMENDED. THE TOWN IS HEREBY GRANTED THE PERPETUAL RIGHT OF INGRESS AND EGRESS ACROSS ALL LOTS AND TRACTS WITHIN THE SUBDIVISION TO REMOVE ANY OBSTRUCTION TO THE PROPER SITE DISTANCE, INCLUDING, BUT NOT LIMITED TO, ANY STRUCTURE, FENCE, UTILITY BOX, RAISED MEDIAN AND LANDSCAPING, AT THE SOLE COST AND EXPENSE OF THE OWNER OF THE LOT AND/OR TRACT UPON WHICH SUCH OBSTRUCTION IS SITUATED. THE OWNERS OR ADJACENT PROPERTY OWNERS OF THE LANDS ARE RESPONSIBLE FOR THE MAINTENANCE AND OPERATION OF SIGHT EASEMENTS SHOWN HEREON. WHEN THE OWNER(S) OR ADJACENT OWNERS FAIL TO ADEQUATELY MAINTAIN SUCH SIGHT EASEMENTS, THE MAINTENANCE, OPERATION AND RECONSTRUCTION SHALL BE AT THE COST OF THE OWNER(S).

VR SLICEROO LLC, as of April 15, 2021

BY: 
Grant Nelson


TITLE: Manager of VR SLICEROO LLC

2. Acknowledgement:

THE UNDERSIGNED, BEING ALL THE OWNERS, MORTGAGEES, BENEFICIARIES OF DEEDS OF TRUST AND HOLDERS OF OTHER INTERESTS OF THE LANDS DESCRIBED HEREIN, HEREBY ACKNOWLEDGE THAT ANY SUBDIVISION APPROVAL OBTAINED BY THE TOWN OF PARKER DOES NOT OBLIATE SAID UNDERSIGNED'S NEED OR RESPONSIBILITY TO COMPLY WITH THE REQUIREMENTS OF THE ENDANGERED SPECIES ACT OF 1973, 16 U.S.C. §1 531, ET

SEQ., AS AMENDED, OR WITH ANY OTHER APPLICABLE FEDERAL, STATE OR LOCAL LAWS OR REGULATIONS.

VR SLICEROO LLC, as of April 15, 2021


BY: 
Grant Nelson

TITLE: Manager of VR SLICEROO LLC


3. The Town Clerk of the Town of Parker is directed to record this Plat Correction Certificate with the Douglas County Clerk and Recorder's Office

Approved the 12th day of July, 2021.


**TOWN OF PARKER, COLORADO
PLANNING DEPARTMENT**

By: 
John Fussa, Planning Director 7/12/21

ATTEST:


Chris Vanderpool, Acting Town Clerk

APPROVED AS TO FORM AND SUFFICIENCY:


James S. Maloney, Town Attorney