

COMPARK VILLAGE SOUTH FILING NO. 1, AMENDMENT 1

LEGAL DESCRIPTION:

TRACT G, COMPARK VILLAGE SOUTH FILING NO. 1, RECORDED NOVEMBER 25, 2020, AT RECEPTION NO. 2020116011
TOWN OF PARKER, COUNTY OF DOUGLAS, STATE OF COLORADO.

REPLAT OF TRACT G
ALL OF TRACT G, COMPARK VILLAGE SOUTH FILING NO. 1,
LOCATED IN THE SOUTH HALF OF SECTION 6,
TOWNSHIP 6 SOUTH, RANGE 66 WEST OF THE SIXTH PRINCIPAL MERIDIAN,
TOWN OF PARKER, COUNTY OF DOUGLAS, STATE OF COLORADO
2 TRACTS - 22.684 ACRES

DEDICATION STATEMENT:

THE UNDERSIGNED, BEING ALL THE OWNERS, MORTGAGEES, BENEFICIARIES OF DEEDS OF TRUST AND HOLDERS OF OTHER INTERESTS OF THE LANDS DESCRIBED HEREIN, HAVE Laid OUT, SUBDIVIDED AND PLATTED SAID LANDS INTO LOTS, TRACTS, BLOCKS, STREETS AND EASEMENTS AS SHOWN HEREON UNDER THE NAME AND SUBDIVISION OF COMPARK VILLAGE SOUTH FILING NO. 1, AMENDMENT 1.

THE UTILITY EASEMENTS AS SHOWN HEREON ARE HEREBY DEDICATED FOR PUBLIC UTILITIES AND CABLE COMMUNICATION SYSTEMS AND OTHER PURPOSES AS SHOWN HEREON. THE ENTITIES ARE RESPONSIBLE FOR PROVIDING THE UTILITY SERVICES FOR WHICH THE EASEMENTS ARE ESTABLISHED ARE HEREBY GRANTED THE PERPETUAL RIGHT OF INGRESS AND EGRESS FROM AND TO ADJACENT PROPERTIES FOR INSTALLATION, MAINTENANCE AND REPLACEMENT OF UTILITY LINES AND RELATED FACILITIES. THE OWNERS OF THE LANDS DESCRIBED HEREIN ARE RESPONSIBLE FOR THE MAINTENANCE AND OPERATION OF DRAINAGE EASEMENTS SHOWN HEREON AND RELATED FACILITIES, AS PROVIDED IN THE STORM DRAINAGE AND ENVIRONMENTAL CRITERIA MANUAL, AS AMENDED. THE UNDERSIGNED GRANTS THE TOWN OF PARKER A PERPETUAL RIGHT OF INGRESS AND EGRESS FROM AND TO ADJACENT PROPERTY TO MAINTAIN, OPERATE AND RECONSTRUCT THE DRAINAGE EASEMENTS AND RELATED FACILITIES COVERED BY CHAPTER 4.08 OF THE PARKER MUNICIPAL CODE, AS AMENDED; AND TO MAINTAIN, OPERATE AND RECONSTRUCT THE DRAINAGE EASEMENTS AND RELATED FACILITIES NOT COVERED BY CHAPTER 4.08 OF THE PARKER MUNICIPAL CODE AS AMENDED, WHEN THE OWNER(S) FAIL TO ADEQUATELY MAINTAIN SUCH DRAINAGE EASEMENTS AND RELATED FACILITIES, WHICH MAINTENANCE, OPERATION AND RECONSTRUCTION SHALL BE AT THE COST OF THE OWNER(S). ALL PUBLIC STREETS AND RIGHTS-OF-WAY SHOWN HEREON ARE DEDICATED AND CONVEYED TO THE TOWN OF PARKER, COLORADO, IN FEE SIMPLE ABSOLUTE, FOR PUBLIC USES AND PURPOSES. DRAINAGE AND DETENTION EASEMENTS AS SHOWN HEREON ARE HEREBY DEDICATED TO THE TOWN. THE TOWN IS HEREBY GRANTED THE PERPETUAL RIGHT OF INGRESS AND EGRESS FROM AND TO THE ADJACENT PROPERTIES FOR CONSTRUCTION, REPAIR, MAINTENANCE, OPERATION AND REPLACEMENT OF STORM SEWERS AND DRAINAGE FACILITIES. THE UNDERSIGNED GRANTS TO THE TOWN A SIGHT EASEMENT(S) AS SHOWN HEREON WITHIN THE SUBDIVISION TO MAINTAIN ADEQUATE SIGHT DISTANCE AT ALL ROADWAY INTERSECTIONS AS PROVIDED BY THE TOWN OF PARKER ROADWAY DESIGN AND CONSTRUCTION CRITERIA MANUAL, AS AMENDED. THE TOWN IS HEREBY GRANTED THE PERPETUAL RIGHT OF INGRESS AND EGRESS ACROSS ALL LOTS AND TRACTS WITHIN THE SUBDIVISION TO REMOVE ANY OBSTRUCTION TO THE PROPER SITE DISTANCE, INCLUDING, BUT NOT LIMITED TO, ANY STRUCTURE, FENCE, UTILITY BOX, RAISED MEDIAN AND LANDSCAPING, AT THE SOLE COST AND EXPENSE OF THE OWNER OF THE LOT AND/OR TRACT UPON WHICH SUCH OBSTRUCTION IS SITUATED. THE OWNERS OR ADJACENT PROPERTY OWNERS OF THE LANDS ARE RESPONSIBLE FOR THE MAINTENANCE AND OPERATION OF SIGHT EASEMENTS SHOWN HEREON. WHEN THE OWNER(S) OR ADJACENT OWNERS FAIL TO ADEQUATELY MAINTAIN SUCH SIGHT EASEMENTS, THE MAINTENANCE, OPERATION AND RECONSTRUCTION SHALL BE AT THE COST OF THE OWNER. THE UNDERSIGNED HEREBY DEDICATES SIDEWALK EASEMENTS AS SHOWN FOR PUBLIC SIDEWALK PURPOSES. THE PROPERTY OWNER SHALL BE RESPONSIBLE FOR MAINTAINING ALL SIDEWALK ADJACENT TO THE PROPERTY IN GOOD CONDITION AND FREE FROM HAZARD. THE UNDERSIGNED GRANTS THE TOWN OF PARKER THE PERPETUAL RIGHTS OF INGRESS AND EGRESS UPON THE PROPERTY FOR THE OPERATION, MAINTENANCE, AND RECONSTRUCTION OF THE PUBLIC SIDEWALK WHEN THE OWNER(S) FAIL TO MAINTAIN SUCH PUBLIC SIDEWALK, WHICH MAINTENANCE, OPERATION AND RECONSTRUCTION SHALL BE AT THE COST OF THE OWNERS. THE TOWN OF PARKER SHALL ALSO HAVE THE RIGHT TO REMOVE ANY OBSTRUCTIONS THAT WOULD ADVERSELY AFFECT THE OPERATION AND MAINTENANCE OF THE SIDEWALK, AS DETERMINED BY THE TOWN OF PARKER.

OWNER:
COMPARK SOUTH II LLC, A COLORADO LIMITED LIABILITY COMPANY

BY: _____

TITLE: _____

ATTEST: _____

SECRETARY _____

STATE OF COLORADO)
)SS
COUNTY OF DOUGLAS)

SUBSCRIBED AND SWORN TO BEFORE ME THIS ____ DAY OF _____, 2021, BY _____ print name

WITNESS MY HAND AND OFFICIAL SEAL.

NOTARY PUBLIC _____

MY COMMISSION EXPIRES: _____

TITLE VERIFICATION:

WE, FIRST AMERICAN TITLE INSURANCE COMPANY, A QUALIFIED TITLE INSURANCE COMPANY, DO HEREBY CERTIFY THAT WE HAVE EXAMINED THE TITLE OF ALL LAND PLATTED HEREON AND THAT TITLE TO SUCH LAND IS IN THE DEDICATOR FREE AND CLEAR OF ALL LIENS, TAXES AND ENCUMBRANCES, EXCEPT FOR THOSE ITEMS IDENTIFIED IN THE SCHEDULE B - SECTION 2 EXCEPTIONS OF THAT CERTAIN TITLE COMMITMENT ISSUED BY FIRST AMERICAN TITLE INSURANCE COMPANY, COMMITMENTS NO. NCS-1047798-CO, WITH A COMMITMENT DATE OF JANUARY 15, 2021 AT 5:00 PM.

BY: _____ DATE: _____

TITLE _____

STATE OF COLORADO)
)SS
COUNTY OF DOUGLAS)

SUBSCRIBED AND SWORN TO BEFORE ME THIS ____ DAY OF _____, 2021, BY _____ print name

WITNESS MY HAND AND OFFICIAL SEAL.

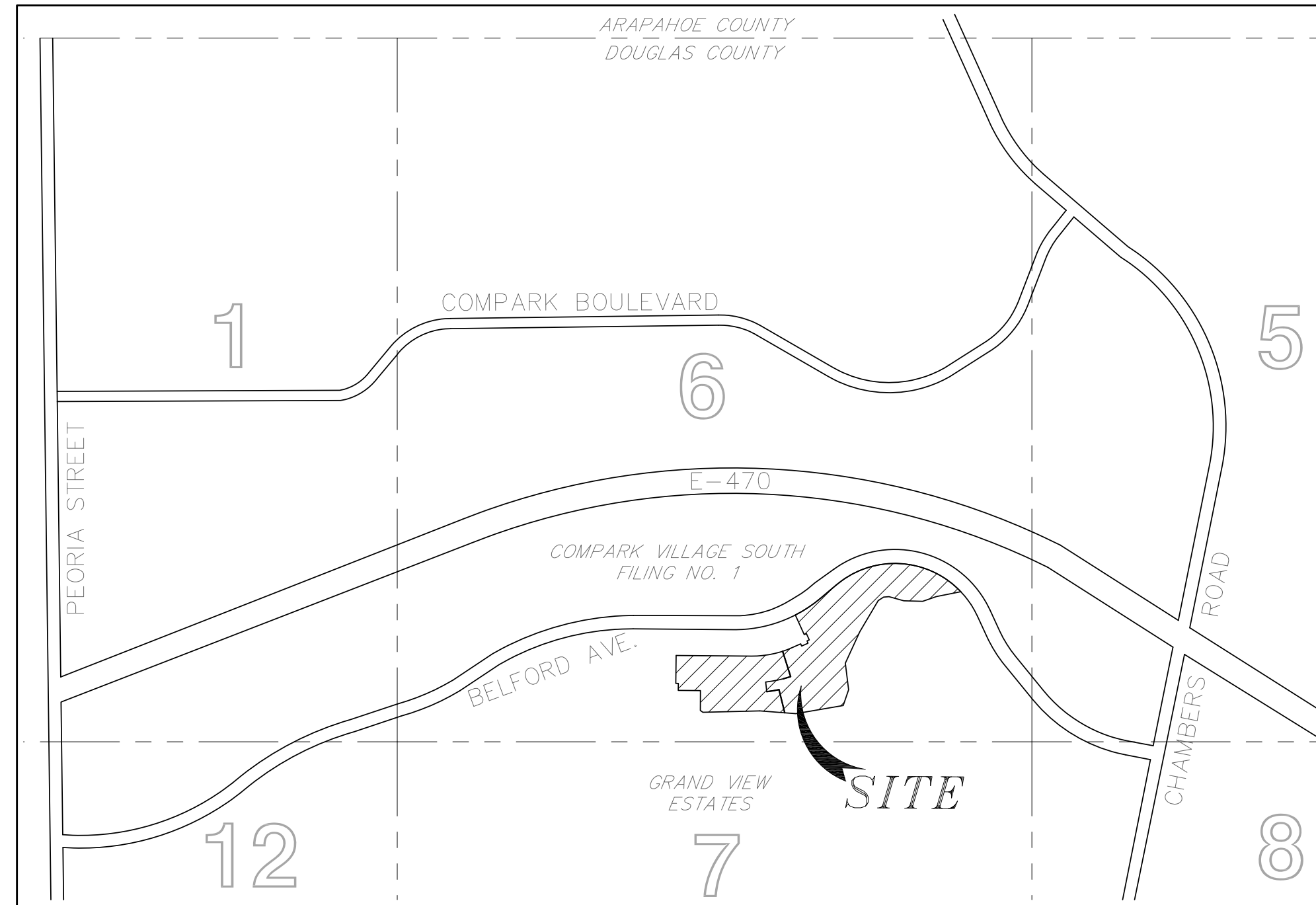
NOTARY PUBLIC _____

MY COMMISSION EXPIRES: _____

PLANNING COMMISSION:

THE MINOR DEVELOPMENT PLAT FOR THIS PLAT WAS REVIEWED BY THE PLANNING COMMISSION ON 08/25/2016.

PLANNING DIRECTOR, ON BEHALF OF THE PLANNING COMMISSION



VICINITY MAP
SCALE: 1" = 2000'

ACKNOWLEDGMENT:

THE UNDERSIGNED, BEING ALL THE OWNERS, MORTGAGEES, BENEFICIARIES OF DEEDS OF TRUST AND HOLDERS OF OTHER INTERESTS OF THE LANDS DESCRIBED HEREIN, HEREBY ACKNOWLEDGE THAT ANY SUBDIVISION APPROVAL OBTAINED BY THE TOWN OF PARKER DOES NOT OVIATE SAID UNDERSIGNED'S NEED OR RESPONSIBILITY TO COMPLY WITH THE REQUIREMENTS OF THE ENDANGERED SPECIES ACT OF 1973, 16 U.S.C. §1 531, ET SEQ., AS AMENDED, OR WITH ANY OTHER APPLICABLE FEDERAL, STATE OR LOCAL LAWS OR REGULATIONS.

OWNER:
COMPARK SOUTH II LLC, A COLORADO LIMITED LIABILITY COMPANY

BY: _____

TITLE: _____

ATTEST: _____

SECRETARY _____

STATE OF COLORADO)
)SS
COUNTY OF DOUGLAS)

SUBSCRIBED AND SWORN TO BEFORE ME THIS ____ DAY OF _____, 2021, BY _____ print name

WITNESS MY HAND AND OFFICIAL SEAL.

NOTARY PUBLIC _____

MY COMMISSION EXPIRES: _____

CLERK AND RECORDER'S CERTIFICATE:

STATE OF COLORADO)
)SS
COUNTY OF DOUGLAS)


I HEREBY CERTIFY THAT THIS PLAT WAS FILED FOR RECORD IN MY OFFICE ON THIS ____ DAY OF _____, 2021 AT _____ AM/PM RECEPTION NO. _____

DEPUTY, COUNTY CLERK AND RECORDER _____

SURVEYOR'S CERTIFICATION:

I, KENNETH G. QUELLETTE, A PROFESSIONAL LAND SURVEYOR LICENSED TO PRACTICE LAND SURVEYING IN THE STATE OF COLORADO, DO HEREBY CERTIFY THAT THE SURVEY OF COMPARK VILLAGE SOUTH FILING NO. 1, AMENDMENT 1, WAS MADE BY ME OR DIRECTLY UNDER MY SUPERVISION ON OR ABOUT THE 16TH DAY OF JULY, 2021, AND THAT THE SURVEY IS BASED UPON MY KNOWLEDGE, INFORMATION AND BELIEF THAT ALL MONUMENTS EXIST AS SHOWN HEREON; IT HAS BEEN PREPARED IN ACCORDANCE WITH APPLICABLE STANDARDS OF PRACTICE, THAT MATHEMATICAL CLOSURE ERRORS ARE LESS THAN 1:50,000 (SECOND ORDER); AND THAT SAID PLAT HAS BEEN PREPARED IN FULL COMPLIANCE WITH ALL APPLICABLE LAWS OF THE STATE OF COLORADO DEALING WITH MONUMENTS, SUBDIVISIONS OR SURVEYING OF LAND AND ALL PROVISIONS, WITHIN MY CONTROL, OF THE TOWN SUBDIVISION REGULATIONS. THIS SURVEY IS NOT A GUARANTY OR WARRANTY, EITHER EXPRESSED OR IMPLIED, AND THE ACCOMPANYING PLAT ACCURATELY AND PROPERLY SHOWS SAID MINOR DEVELOPMENT PLAT AND THE SURVEY THEREOF.

I ATTEST THE ABOVE ON THIS ____ DAY OF _____, 2021.



KENNETH G. QUELLETTE, P.L.S. 24673
DATE: OCTOBER 18, 2021
JOB NO. 65120950
FOR AND ON BEHALF OF MERRICK & COMPANY
kenneth.ouellette@merrick.com

PRELIMINARY

NOTES:

- NOTICE: ACCORDING TO COLORADO LAW YOU MUST COMMENCE ANY LEGAL ACTION BASED UPON ANY DEFECT IN THIS SURVEY WITHIN THREE YEARS AFTER YOU FIRST DISCOVERED SUCH DEFECT. IN NO EVENT MAY ANY ACTION BASED UPON ANY DEFECT IN THIS SURVEY BE COMMENCED MORE THAN TEN YEARS FROM THE DATE OF THE CERTIFICATION SHOWN HEREON.
- ANY PERSON WHO KNOWINGLY REMOVES, ALTERS OR DEFACES ANY PUBLIC LAND SURVEY MONUMENT OR ACCESSORY COMMITS A CLASS TWO (2) MISDEMEANOR PURSUANT TO STATE STATUTE 18-4-508, C.R.S.
- BEARINGS ARE ASSUMED AND ARE BASED UPON THE SOUTH LINE OF THE SOUTHEAST QUARTER OF SAID SECTION 6, AS BEARING N87°48'59"E A DISTANCE OF 2634.09 FEET BETWEEN THE SOUTH QUARTER CORNER OF SAID SECTION 6, BEING A FOUND 3-1/4" ALUMINUM CAP, FLUSH WITH THE SURFACE AND STAMPED: PLS 38026 AND THE SOUTHEAST CORNER OF SAID SECTION 6, BEING A FOUND 3-1/4" ALUMINUM CAP, FLUSH WITH THE SURFACE AND STAMPED PLS 12405.
- THE UNIT OF MEASUREMENT USED IN THIS SURVEY IS U.S. SURVEY FEET.
- THIS SURVEY DOES NOT CONSTITUTE A TITLE SEARCH BY MERRICK & COMPANY TO DETERMINE OWNERSHIP OR EASEMENTS OF RECORD. FOR ALL INFORMATION REGARDING EASEMENTS, RIGHT-OF-WAY, AND TITLE OF RECORD MERRICK & COMPANY RELIED UPON REPORT NUMBER NCS-1047798-CO PREPARED BY FIRST AMERICAN TITLE INSURANCE COMPANY, COMMITMENT DATE: JANUARY 15, 2021.
- TRACTS A AND B ARE HEREBY ESTABLISHED AS PARCELS TO BE REPLATTED IN THE FUTURE INTO BUILDABLE LOTS. AT SUCH TIME AS A REPLAT IS APPROVED FOR THESE TRACTS, PUBLIC IMPROVEMENTS ASSOCIATED WITH THE RESULTING LOTS WILL BE DETERMINED BY A SIGNED AND FINANCIALLY SECURED SUBDIVISION IMPROVEMENT AGREEMENT'S WITH EACH REPLAT APPLICATION. NO PORTION OF THE TRACTS SHALL BE DEVELOPED, INCLUDING BUT NOT LIMITED TO STAKING, EARTHWORK, OVERLOT GRADING, OR THE ERECTION OF ANY STRUCTURE, TEMPORARY OR OTHERWISE, UNTIL SITE PLAN APPROVAL IS OBTAINED.

APPROVAL OF TOWN COUNCIL:

TRACT G, COMPARK VILLAGE SOUTH FILING NO. 1, IS HEREWITH AMENDED BY THIS PLAT WHICH IS HEREBY APPROVED BY THE TOWN COUNCIL OF THE TOWN OF PARKER, COLORADO, FOR FILING IN THE OFFICE OF THE DOUGLAS COUNTY CLERK AND RECORDER, SUBJECT TO ALL COVENANTS, CONDITIONS AND RESTRICTIONS RECORDED AGAINST AND APPURTENANT TO THE ORIGINAL PLAT RECORDED IN THE OFFICE OF THE DOUGLAS COUNTY CLERK AND RECORDER, RECEPTION #2020116011. ALL EXPENSES INCURRED WITH RESPECT TO IMPROVEMENTS FOR ALL UTILITY SERVICES, PAVING, GRADING, CURBS, GUTTER, SIDEWALKS, ROAD LIGHTING, ROAD SIGNS, FLOOD PROTECTION DEVICES, DRAINAGE STRUCTURES AND ALL OTHER IMPROVEMENTS THAT MAY BE REQUIRED SHALL BE THE RESPONSIBILITY OF THE SUBDIVIDER AND NOT THE TOWN OF PARKER. THE TOWN SHALL ONLY ACCEPT MAINTENANCE OF THE ROADWAY IMPROVEMENTS AFTER CONSTRUCTION HAS BEEN COMPLETED, AND AFTER THE WARRANTY PERIOD, IN ACCORDANCE WITH TOWN REGULATIONS. THIS ACCEPTANCE DOES NOT GUARANTEE THAT THE SOIL CONDITIONS, SUBSURFACE GEOLOGY, GROUNDWATER CONDITIONS OR FLOODING CONDITIONS OF ANY LOT SHOWN HEREON ARE SUCH THAT A BUILDING PERMIT WILL BE ISSUED.

PLANNING DIRECTOR, TOWN OF PARKER _____

PUBLIC WORKS DIRECTOR, TOWN OF PARKER _____

LAND USE SUMMARY TABLE				
TRACT	LAND USAGE	OWNERSHIP / MAINTENANCE	SO. FT.	ACRES
A	FUTURE BUILDABLE LOTS	COMPARK SOUTH II LLC	334,785	7.686
B	FUTURE BUILDABLE LOTS	COMPARK SOUTH II LLC	653,310	14.998
TOTAL			988,095	22.684

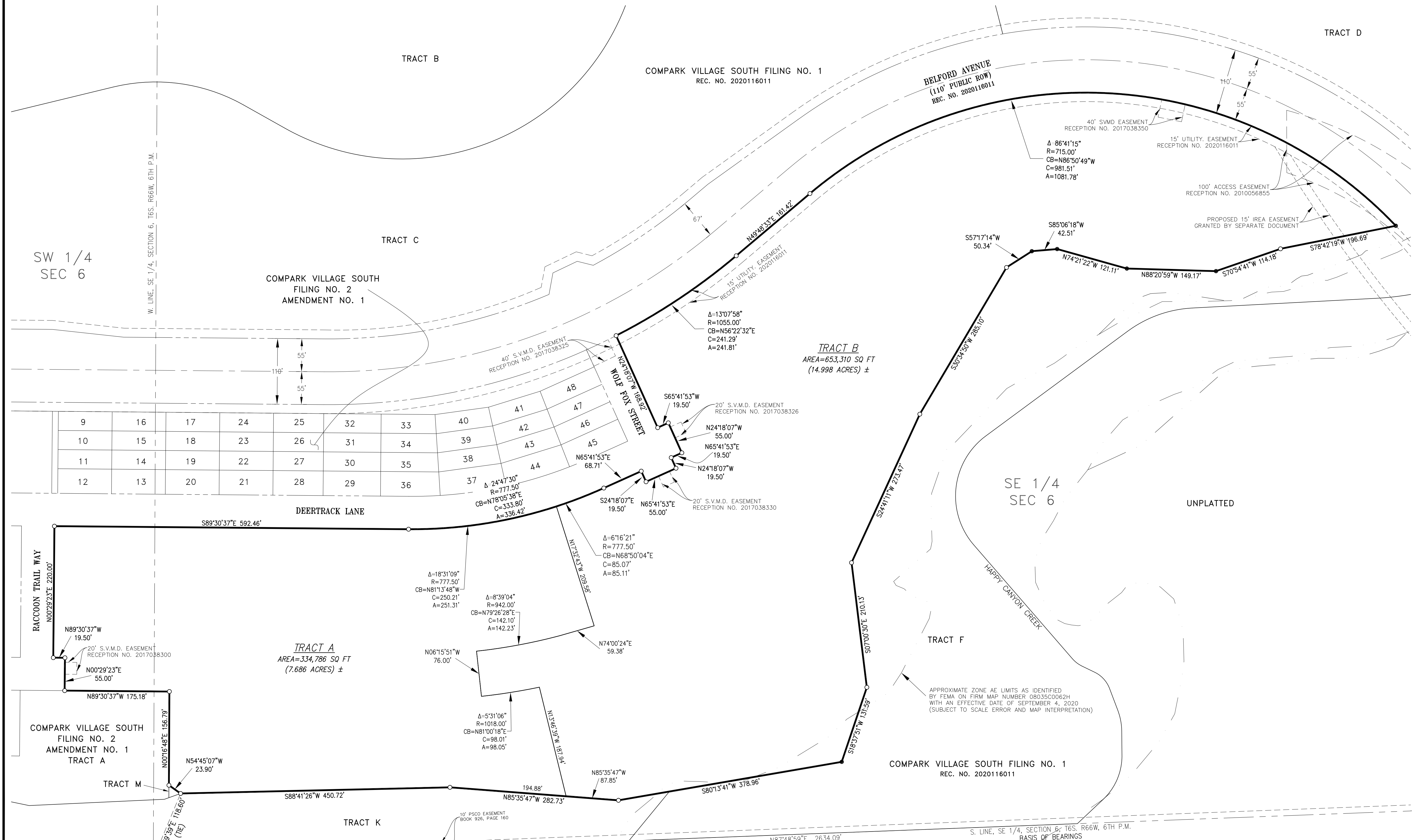
SCALE: N/A
DRAWN: KGO
CHECKED: JAW
APPROVED: KGO

5970 Greenwood Plaza Blvd.,
Greenwood Village, CO 80111
Phone: 303-751-0741

JOB: 65120950 DATE: 10/18/21 SH: 1 OF 2

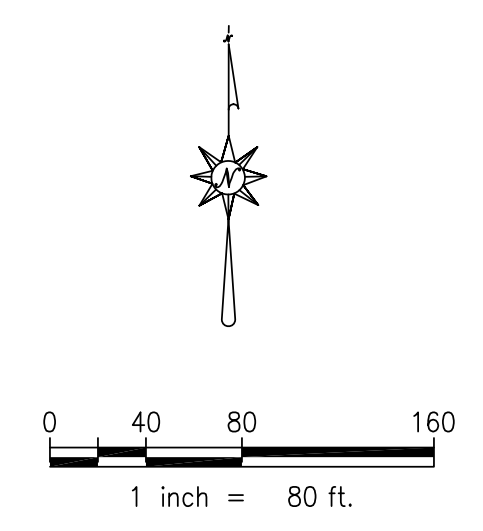
COMPARK VILLAGE SOUTH FILING NO. 1, AMENDMENT 1

REPLAT OF TRACT G
 ALL OF TRACT G, COMPARK VILLAGE SOUTH FILING NO. 1,
 LOCATED IN THE SOUTH HALF OF SECTION 6,
 TOWNSHIP 6 SOUTH, RANGE 66 WEST OF THE SIXTH PRINCIPAL MERIDIAN,
 TOWN OF PARKER, COUNTY OF DOUGLAS, STATE OF COLORADO
 2 TRACTS - 22.684 ACRES



SW 1/4
 SEC 6

9	16	17	24	25	32	33	40	41	48
10	15	18	23	26	31	34	39	42	47
11	14	19	22	27	30	35	38	43	46
12	13	20	21	28	29	36	37	44	45




MONUMENT LEGEND

- ALIQUOT CORNER AS DESCRIBED
- FOUND 1-1/4" YELLOW PLASTIC CAP FLUSH WITH THE SURFACE STAMPED: "MANHARD PLS 38445"
- SET #5 REBAR WITH 1-1/4" YELLOW PLASTIC CAP FLUSH WITH SURFACE STAMPED: PLS 24673

LEGEND

- SECTION LINE
 - BOUNDARY LINE
 - LOT LINE
 - EASEMENT LINE
 - ROW LINE
- S.V.M.D. - STONEGATE VILLAGE METROPOLITAN DISTRICT



KENNETH OUELLETTE, P.L.S. 24673
 DATE: OCTOBER 16, 2021
 JOB NO. 65120950
 FOR AND ON BEHALF OF MERRICK & COMPANY
 kenneth.ouellette@merrick.com

PRELIMINARY

SE COR SEC 6
 T6S, R66W, 6TH PM
 FOUND 3-1/4" ALUMINUM CAP
 FLUSH WITH THE SURFACE
 STAMPED: PLS 12405

SCALE 1"=80'
 DRAWN KGO
 CHECKED JAW
 APPROVED KGO

MERRICK
 5970 Greenwood Plaza Blvd.,
 Greenwood Village, CO 80111
 Phone: 303-751-0741

JOB 65120950 DATE 10/18/21 SH 2 OF 2