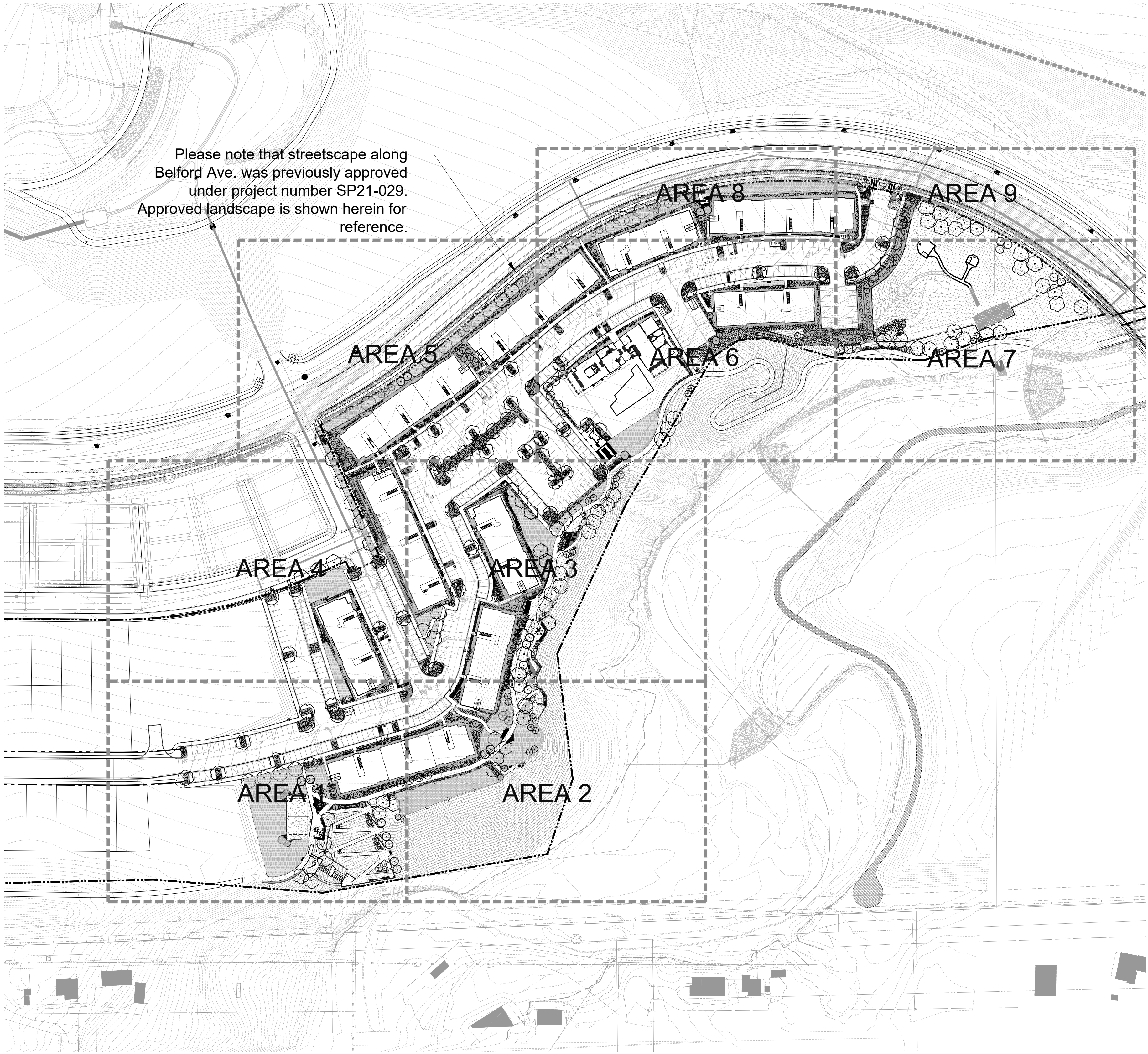


THIS AND ANY OTHER ELECTRONIC MEDIA CONTENT IS AN INSTRUMENT OF SERVICE PREPARED BY MERRICK AND COMPANY FOR A DEFINED PROJECT. IT IS THE PROPERTY OF MERRICK AND COMPANY AND IS NOT TO BE REPRODUCED, COPIED, OR TRANSMITTED IN ANY FORM OR BY ANY MEANS, ELECTRONIC OR MECHANICAL, WITHOUT THE EXPRESS WRITTEN PERMISSION OF MERRICK AND COMPANY. ANY UNAUTHORIZED REPRODUCTION OR USE OF THIS DOCUMENT IS STRICTLY PROHIBITED. MERRICK AND COMPANY SHALL BE AT THE RISK FOR THE UNAUTHORIZED USER WITHOUT LIABILITY OR LOSS OF REPUTATION TO MERRICK AND COMPANY.



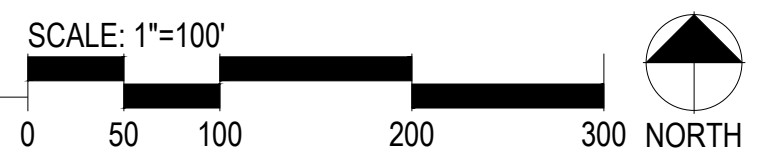
Please note that streetscape along Belford Ave. was previously approved under project number SP21-029. Approved landscape is shown herein for reference.

OVERALL PLANT SCHEDULE

Canopy Tree	Quantity	Common Name	ROOT	CALIPER/HT.	MATURE HEIGHT WIDTH	YEARS TO MATURITY	IRR ZONE
CS	43	NORTHERN CATALPA	B & B	2" CAL	50' X 30'	20-30yr	LOW
GI	12	IMPERIAL HONEYLOCUST	B & B	2" CAL	35' X 25'	20-30yr	LOW-MOD
GS2	15	SHADEMASTER HONEYLOCUST	B & B	2" CAL	35' X 25'	20-30yr	LOW-MOD
GK	19	KENTUCKY COFFEE TREE	B & B	2" CAL	60' X 50'	20-30yr	LOW
PB3	3	LONDON PLANE TREE	B & B	2" CAL	60' X 35'	20-30yr	LOW-MOD
QB	20	SWAMP WHITE OAK	B & B	2" CAL	50' X 50'	20-30yr	LOW
BRO	20	BUR OAK	B & B	2" CAL	60' X 50'	20-30yr	LOW
QR	16	ENGLISH OAK	B & B	2" CAL	60' X 50'	20-30yr	LOW-MOD
QR3	3	RED OAK	B & B	2" CAL	50' X 40'	20-30yr	LOW
TG	3	GLENLEVEN LITTLELEAF LINDEN	B & B	2" CAL	45' X 30'	20-30yr	LOW-MOD
TOTAL	154						
Percentage of TOT	56%						
Evergreen Tree	Quantity	Common Name	ROOT	CALIPER/HT.	MATURE HEIGHT WIDTH	YEARS TO MATURITY	IRR ZONE
PD3	25	BLACK HILLS SPRUCE	B & B	6" HT.	20' X 10'	20-30yr	LOW-MOD
PP	20	PINON PINE	B & B	6" HT.	25' X 15'	20-30yr	LOW
PH	23	BOSNIAN PINE	B & B	6" HT.	30' X 15'	20-30yr	LOW
AP	23	AUSTRIAN BLACK PINE	B & B	6" HT.	50' X 35'	20-30yr	LOW
TOTAL	91						
Percentage of TOT	33%						
Ornamental Tree	Quantity	Common Name	ROOT	CALIPER/HT.	MATURE HEIGHT WIDTH	YEARS TO MATURITY	IRR ZONE
FAM	7	FLAME AMUR MAPLE	B & B	1.5" CAL	20' X 15'	10-15yr	LOW
AB2	14	AUTUMN BRILLIANCE SERVICEBERRY	B & B	1.5" CAL	20' X 15'	10-15yr	LOW
SS2	11	SPRING SNOW CRAB APPLE	B & B	1.5" CAL	20' X 15'	10-15yr	LOW
TOTAL	32						
Percentage of TOT	12%						
Deciduous Shrubs	Quantity	Common Name	SIZE	MATURE HEIGHT WIDTH	YEARS TO MATURITY	IRR ZONE	
AA	5	SASKATOON SERVICEBERRY	5 GAL	12' X 6'	7-12yr	LOW	
BG	77	GOLDEN NUGGET BARBERRY	5 GAL	2' X 2'	7-12yr	LOW	
RGB	76	ROSY GLOW BARBERRY	5 GAL	5' X 4'	7-12yr	LOW	
BR	90	ROYAL BURGUNDY BARBERRY	5 GAL	3' X 3'	7-12yr	LOW	
DKS	177	BLUE MIST SPIREA	5 GAL	3' X 3'	7-12yr	LOW-MOD	
CF	35	FERNBUSH	5 GAL	4' X 4'	7-12yr	LOW	
CF2	54	YELLOW TWIG DOGWOOD	5 GAL	6' X 6'	7-12yr	LOW	
CI	28	ISANTI REDOSIER DOGWOOD	5 GAL	5' X 5'	7-12yr	LOW-MOD	
EC2	110	COMPACT BURNING BUSH	5 GAL	5' X 5'	7-12yr	LOW	
FN	46	NEW MEXICAN PRIVET	5 GAL	10' X 8'	7-12yr	LOW	
LL	58	LODENSE PRIVET	5 GAL	3' X 3'	7-12yr	LOW	
PA	216	RUSSIAN SAGE	5 GAL	4' X 4'	7-12yr	LOW	
PL	181	LITTLELEAF MOCKORANGE	5 GAL	4' X 4'	7-12yr	LOW	
PDG	158	DART'S GOLD NINEBARK	5 GAL	5' X 5'	7-12yr	LOW-MOD	
PL2	179	LITTLE DEVIL NINEBARK	5 GAL	4' X 4'	7-12yr	LOW	
PP2	238	CREeping WESTERN SAND CHERRY	5 GAL	1.5' X 4'	7-12yr	LOW	
RC	18	WESTERN SMOOTH SUMAC	5 GAL	3' X 5'	7-12yr	LOW	
RG	231	DWARF FRAGRANT SUMAC	5 GAL	3' X 5'	7-12yr	LOW	
RF	100	FIRE MEIDLAND ROSE	5 GAL	4' X 4'	7-12yr	LOW	
RR2	59	WHITE KNOCK OUT ROSE	5 GAL	4' X 4'	7-12yr	LOW	
SW	61	ANTHONY WATERER SPIREA	5 GAL	3' X 4'	7-12yr	LOW-MOD	
SG	45	GOLDFLAME SPIREA	5 GAL	3' X 3'	7-12yr	LOW-MOD	
SN	110	SNOWMOUND SPIREA	5 GAL	4' X 4'	7-12yr	LOW-MOD	
SC3	68	HANCOCK CHENAULT CORALBERRY	5 GAL	3' X 6'	7-12yr	LOW	
SC	13	MISS CANADA PRESTON LILAC	5 GAL	8' X 7'	7-12yr	LOW	
VB	31	BURKWOOD VIBURNUM	5 GAL	6' X 6'	7-12yr	LOW-MOD	
TOTAL	2464						
Evergreen Shrubs	Quantity	Common Name	SIZE	MATURE HEIGHT WIDTH	YEARS TO MATURITY	IRR ZONE	
AP2	150	PANCHITO MANZANITA	5 GAL	1.5' X 4'	7-12yr	LOW	
EK2	47	MANHATTAN EUONYMUS	5 GAL	4' X 6'	7-12yr	LOW	
JC	123	ARMSTRONG JUNIPER	5 GAL	4' X 4'	7-12yr	LOW	
JUB	97	BLUE CHIP JUNIPER	5 GAL	8" X 7"	7-12yr	LOW	
JH	166	HUGHES JUNIPER	5 GAL	1.5' X 6'	7-12yr	LOW	
JUA	73	ARCADIA JUNIPER	5 GAL	2' X 6'	7-12yr	LOW	
JB	25	BUFFALO JUNIPER	5 GAL	1.5' X 6'	7-12yr	LOW	
JS3	98	SIERRA SPREADER JUNIPER	5 GAL	1.5' X 6'	7-12yr	LOW	
JS2	21	SKYROCKET JUNIPER	10 GAL	20' X 3'	7-12yr	LOW	
JO	221	OLD GOLD JUNIPER	5 GAL	4' X 4'	7-12yr	LOW	
JS	60	SEA GREEN JUNIPER	5 GAL	8' X 6'	7-12yr	LOW	
WBM	135	MUGO PINE	5 GAL	2' X 3'	7-12yr	LOW	
TOTAL	1216						
Grasses	Quantity	Common Name	SIZE	MATURE HEIGHT WIDTH	YEARS TO MATURITY	IRR ZONE	
BB	385	BLONDE AMBITION BLUE GRAMA	1 GAL	3' X 2'	3yr	LOW	
FRG	354	FEATHER REED GRASS	1 GAL	5' X 30"	3yr	LOW-MOD	
CL	93	WOOD OATS	1 GAL	2' X 2'	3yr	LOW	
HS	82	BLUE OAT GRASS	1 GAL	2.5' X 2.5'	3yr	LOW	
MM	52	MORNING LIGHT MAIDEN GRASS	1 GAL	5' X 3'	3yr	LOW	
NP	167	MEXICAN FEATHERGRASS	1 GAL	2' X 2'	3yr	LOW	
PC2	142	SWITCH GRASS	1 GAL	3' X 2'	3yr	LOW	
TOTAL	1275						
Perennials	Quantity	Common Name	SIZE	MATURE HEIGHT WIDTH	YEARS TO MATURITY	IRR ZONE	
MNS	26	SALVIA X SYLVESTRIS 'MAY NIGHT'	1 GAL	2' X 2'	1yr	LOW	
TOTAL	26						
Ground Cover	Area	Common Name	Percentage of Landscape Area				
NATIVE SEED	148,216	PBSI FRONT RANGE NATIVE SEED MIX	46.0%				
SOD	52,793	BLACK BEAUTY FESCUE	16.4%				
WOOD MULCH	83,271	SHREDDED WESTERN RED CEDAR BARK	25.9%				
DOG AREA SEED	5,700	DOG AREA SEED MIX	1.8%				
SAND	2,938	SAND	0.9%				
TOTAL	322,032sf		100%				

811 Know what's below. Call before you dig.

1 MASTER LANDSCAPE PLAN



people creating spaces

pcs group inc. www.pcsgruppco.com
p.o. box 18287
denver, co 80218
1.303.531.4905 1.303.531.4908

THE TOWN OF PARKER REVIEW CONSTITUTES GENERAL COMPLIANCE WITH THE TOWN'S STANDARDS AND APPROVED VARIANCES, SUBJECT TO THESE PLANS BEING STAMPED, SIGNED, AND DATED BY THE PROFESSIONAL ENGINEER OF RECORD. REVIEW BY THE TOWN DOES NOT CONSTITUTE APPROVAL OF THE PLAN DESIGN OR ACCURACY AND CORRECTNESS OF ENGINEERING CALCULATIONS. ERRORS IN THE DESIGN OR CALCULATIONS REMAIN THE RESPONSIBILITY OF THE REGISTERED PROFESSIONAL ENGINEER WHOSE STAMP AND SIGNATURE ARE AFFIXED TO THIS DOCUMENT.

THIS REVIEW DOES NOT CONSTITUTE APPROVAL OF ANY PRIVATE ON-SITE IMPROVEMENTS WHICH MAY BE SHOWN. CONSTRUCTION CANNOT COMMENCE UNTIL ALL REQUIRED DRAINAGE/TRAFFIC REPORT(S), FINAL DEVELOPMENT PLAN(S), SPECIAL REVIEW(S), GRADING PERMIT, AND/OR OTHER PERMITS ARE COMPLETE, APPROVED AND ON FILE WITH THE TOWN OF PARKER.

TOWN OF PARKER, DIRECTOR OF ENGINEERING DATE

MERRICK®
Engineering / Architecture / Design-Build / Surveying / Planning / Forestry / Geospatial Solutions
5970 GREENWOOD PLAZA BLDG. GREENWOOD VILLAGE, CO. 80111
303.75.1074
www.merrick.com

CENTURY LIVING

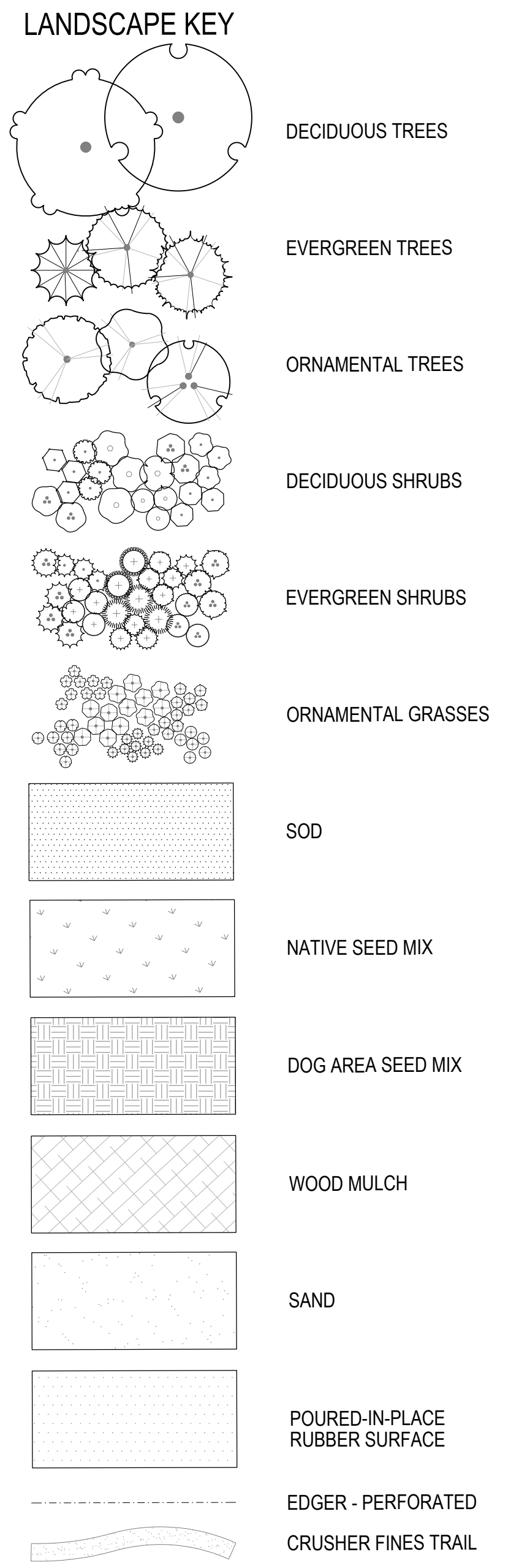
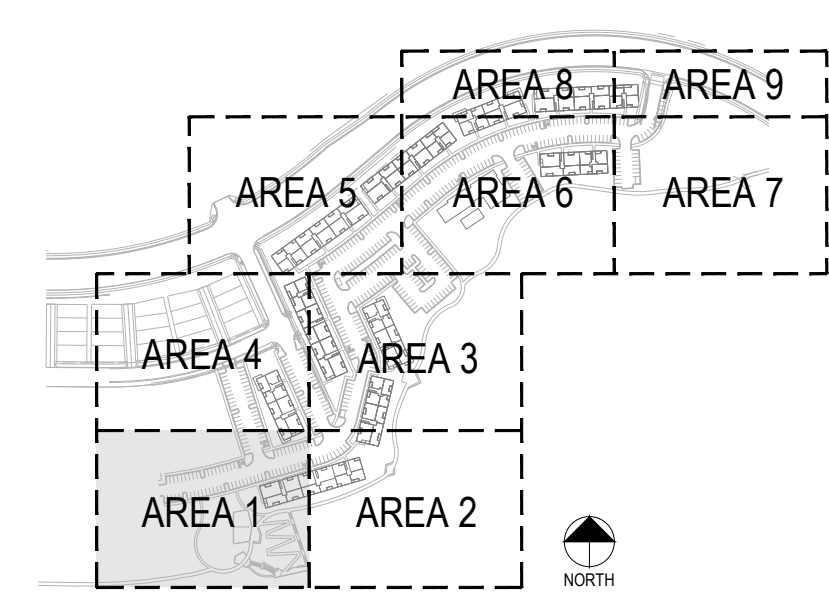
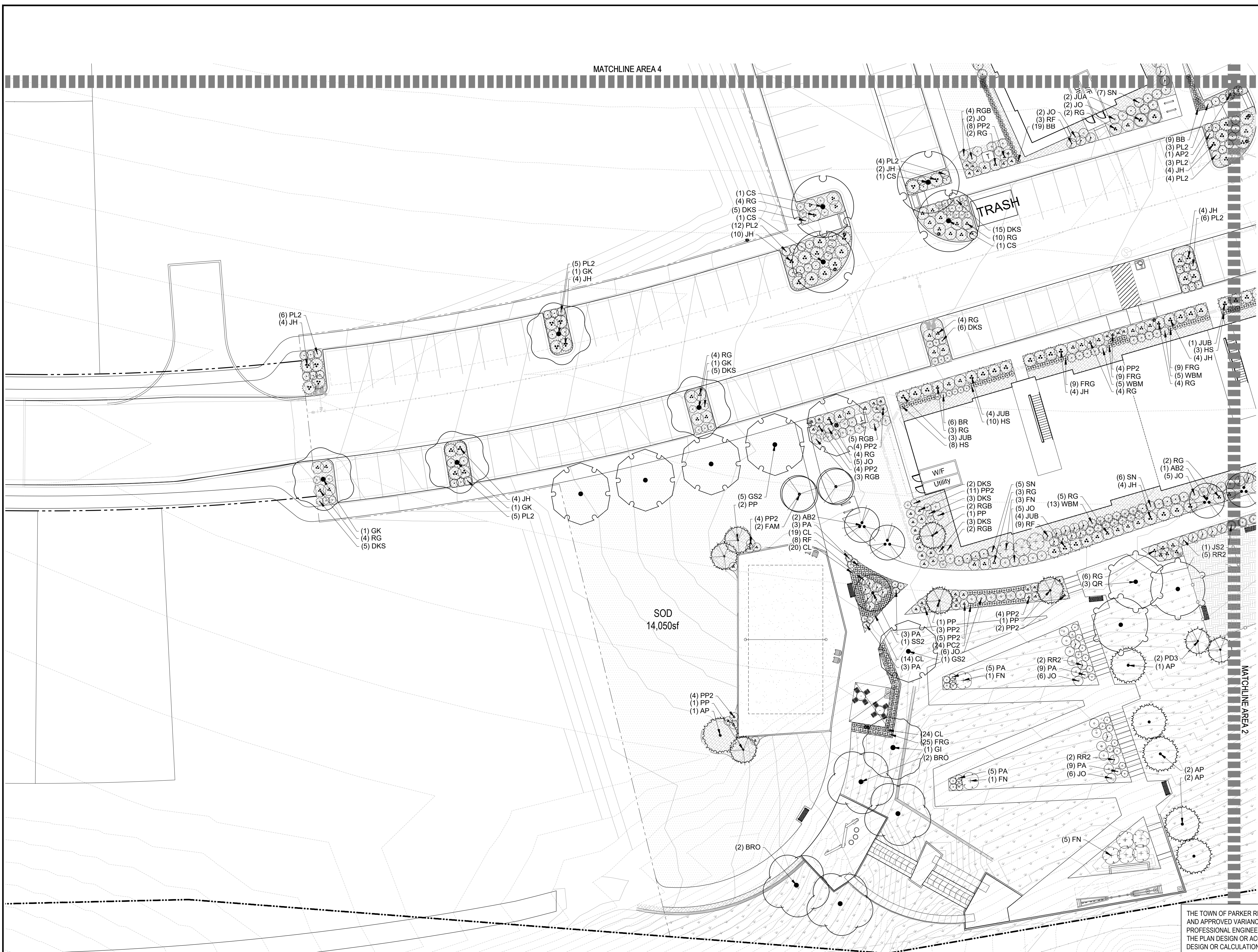
COMPARK VILLAGE SOUTH
PRIVATE IMPROVEMENT
CONSTRUCTION PLANS

ISSUED FOR REVIEW

DATE: 5/23/2022
SHEET: MASTER LANDSCAPE PLAN
LP0.1

THIS AND ANY OTHER ELECTRONIC MEDIA CONTAINED HEREIN IS AN INSTRUMENT OF SERVICE PREPARED BY MERRICK AND COMPANY FOR A DEFINED PROJECT. IT IS THE PROPERTY OF MERRICK AND COMPANY AND IS NOT TO BE REPRODUCED, COPIED, OR TRANSMITTED IN ANY FORM OR BY ANY MEANS, WITHOUT THE EXPRESS WRITTEN CONSENT OF MERRICK AND COMPANY. MERRICK AND COMPANY SHALL BE AT THE RISK FOR THE UNAUTHORIZED USER WITHOUT LIABILITY OR LOSS OF REPUTATION TO MERRICK AND COMPANY.


File Location: Y:\Century Communities\Compark-Apartments\Planning\Site Plan\Compark Apartments - Sheets 01 - CDB.dwg Plot Date: 5/23/2022 3:55 PM Last Saved By: AUSTIN




REV.	REVISION DESCRIPTION	DATE	CHKD	CHKD	APPR

COMPARK VILLAGE SOUTH


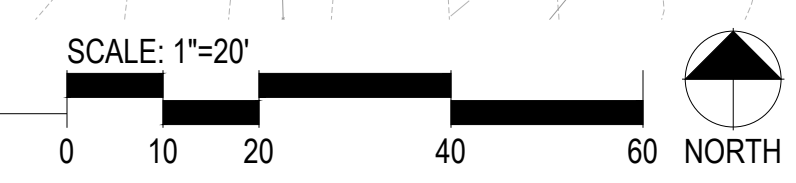
PRIVATE IMPROVEMENT CONSTRUCTION PLANS



DATE: 5/23/2022
 SHEET: LANDSCAPE PLAN AREA 1
 TOWN OF PARKER, DIRECTOR OF ENGINEERING
 DATE: LP.1.1



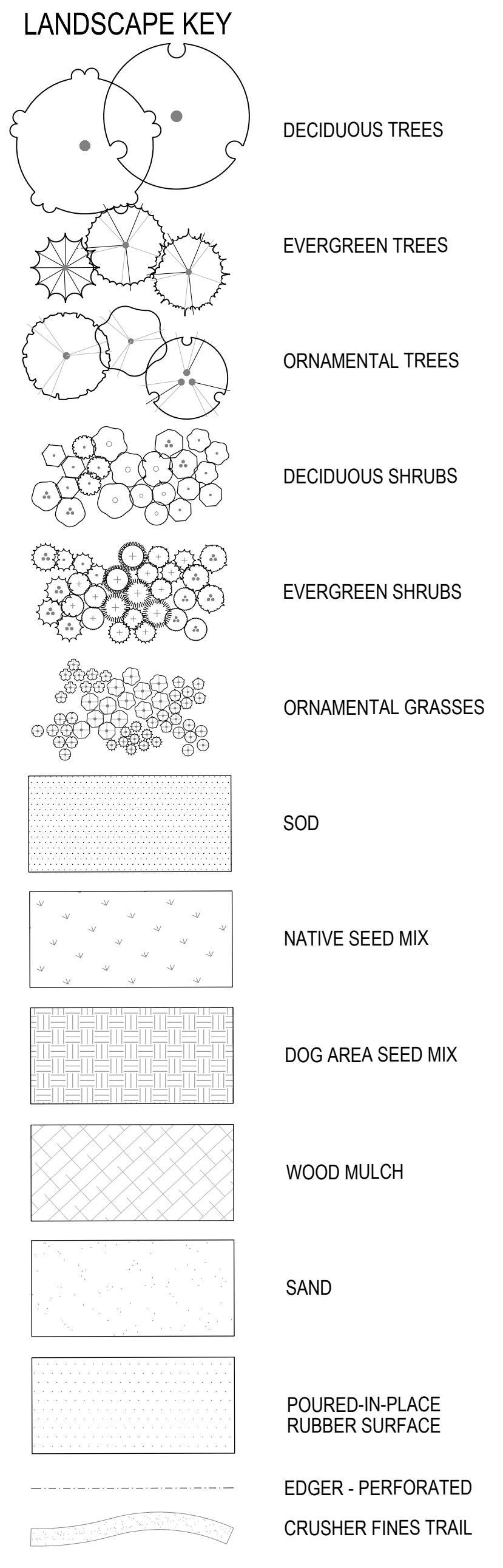
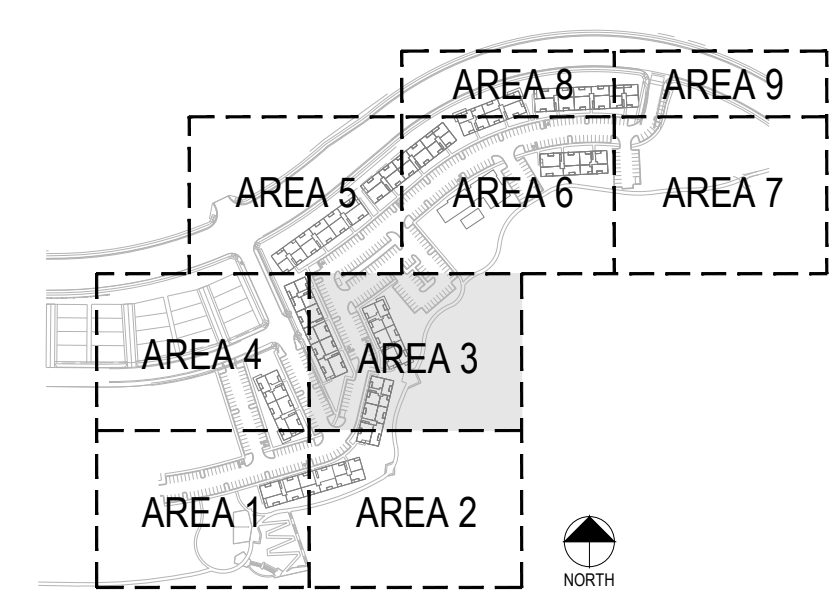
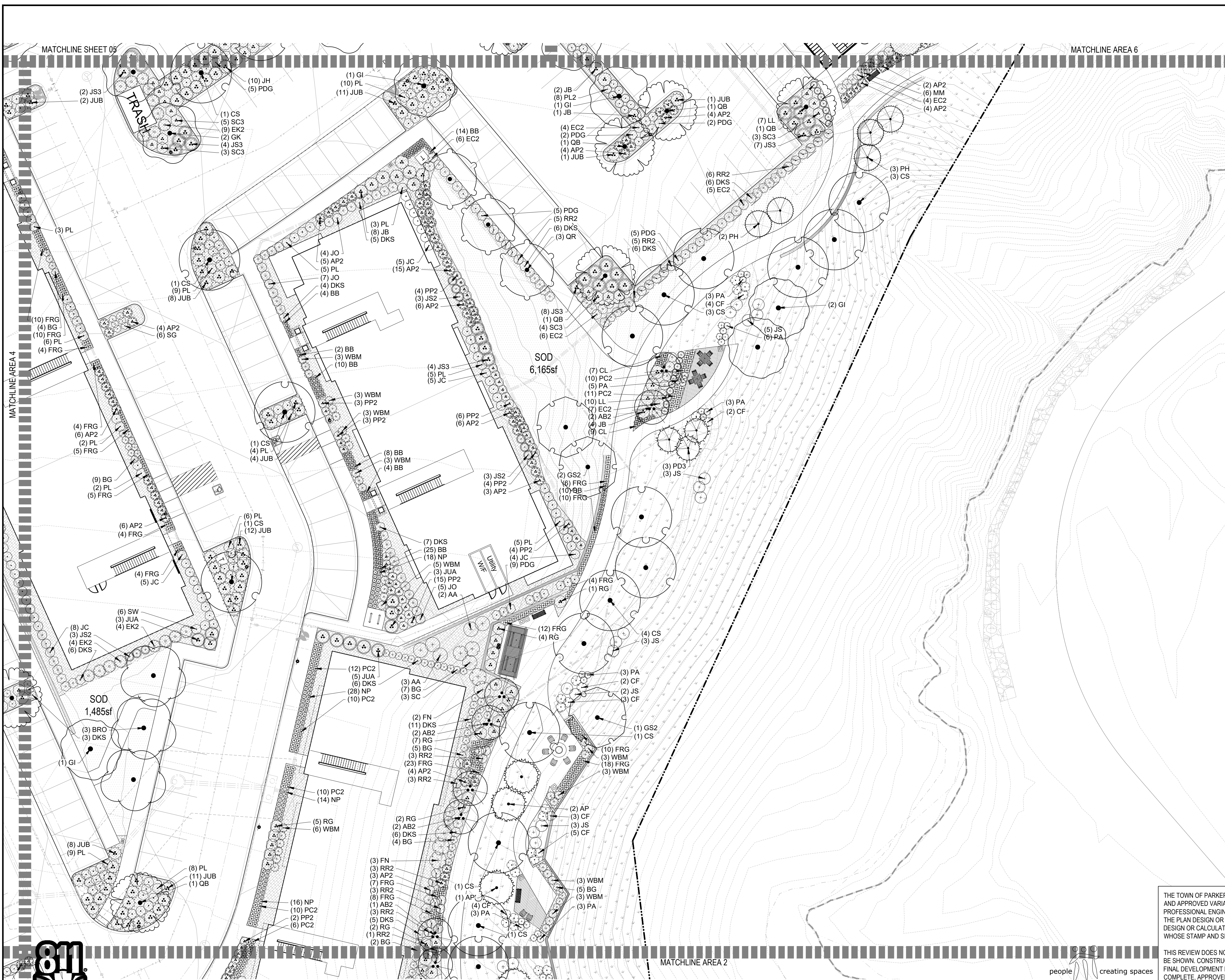
1 LANDSCAPE AREA 1



THE TOWN OF PARKER REVIEW CONSTITUTES GENERAL COMPLIANCE WITH THE TOWN'S STANDARDS AND APPROVED VARIANCES. SUBJECT TO THESE PLANS BEING STAMPED, SIGNED, AND DATED BY THE PROFESSIONAL ENGINEER OF RECORD. REVIEW BY THE TOWN DOES NOT CONSTITUTE APPROVAL OF THE PLAN DESIGN OR ACCURACY AND CORRECTNESS OF ENGINEERING CALCULATIONS. ERRORS IN THE DESIGN OR CALCULATIONS REMAIN THE RESPONSIBILITY OF THE REGISTERED PROFESSIONAL ENGINEER WHOSE STAMP AND SIGNATURE ARE AFFIXED TO THIS DOCUMENT.

THIS REVIEW DOES NOT CONSTITUTE APPROVAL OF ANY PRIVATE ON-SITE IMPROVEMENTS WHICH MAY BE SHOWN. CONSTRUCTION CANNOT COMMENCE UNTIL ALL REQUIRED DRAINAGE/TRAFFIC REPORT(S), FINAL DEVELOPMENT PLAN(S), SPECIAL REVIEW(S), GRADING PERMIT, AND/OR OTHER PERMITS ARE COMPLETE, APPROVED AND ON FILE WITH THE TOWN OF PARKER.


THIS AND ANY OTHER ELECTRONIC MEDIA CONTENT IS AN INSTRUMENT OF SERVICE PREPARED BY MERRICK AND COMPANY FOR A DEFINED PROJECT. IT IS THE PROPERTY OF MERRICK AND COMPANY AND IS NOT TO BE REPRODUCED, COPIED, OR TRANSMITTED IN ANY FORM OR BY ANY MEANS, ELECTRONIC OR MECHANICAL, INCLUDING PHOTOCOPYING, RECORDING, OR BY ANY INFORMATION STORAGE AND RETRIEVAL SYSTEM, WITHOUT THE EXPRESS WRITTEN CONSENT OF MERRICK AND COMPANY. MERRICK AND COMPANY SHALL BE AT THE RISK FOR THE UNAUTHORIZED USER WITHOUT LIABILITY OR LOSS OF REPUTATION TO MERRICK AND COMPANY.



REV.	REVISION DESCRIPTION	DATE	CHKD	CHKD	APPD

COMPARK VILLAGE SOUTH

PRIVATE IMPROVEMENT CONSTRUCTION PLANS



LANDSCAPE AREA 3



people creating spaces
 pcs group inc. www.pcsgroupco.com
 p.o. box 18287
 denver, co 80218
 1.303.531.4905 1.303.531.4908

THE TOWN OF PARKER REVIEW CONSTITUTES GENERAL COMPLIANCE WITH THE TOWN'S STANDARDS AND APPROVED VARIANCES. SUBJECT TO THESE PLANS BEING STAMPED, SIGNED, AND DATED BY THE PROFESSIONAL ENGINEER OF RECORD. REVIEW BY THE TOWN DOES NOT CONSTITUTE APPROVAL OF THE PLAN DESIGN OR ACCURACY AND CORRECTNESS OF ENGINEERING CALCULATIONS. ERRORS IN THE DESIGN OR CALCULATIONS REMAIN THE RESPONSIBILITY OF THE REGISTERED PROFESSIONAL ENGINEER WHOSE STAMP AND SIGNATURE ARE AFFIXED TO THIS DOCUMENT.

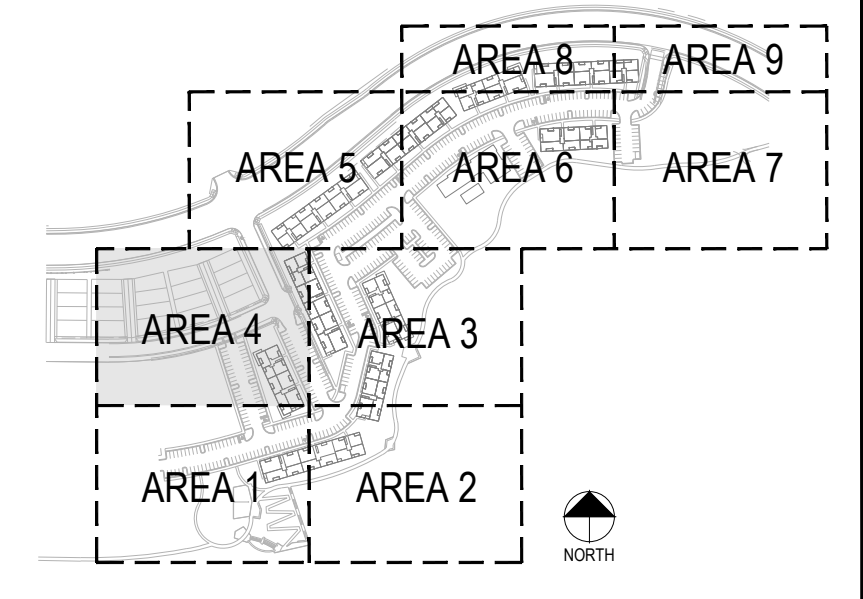
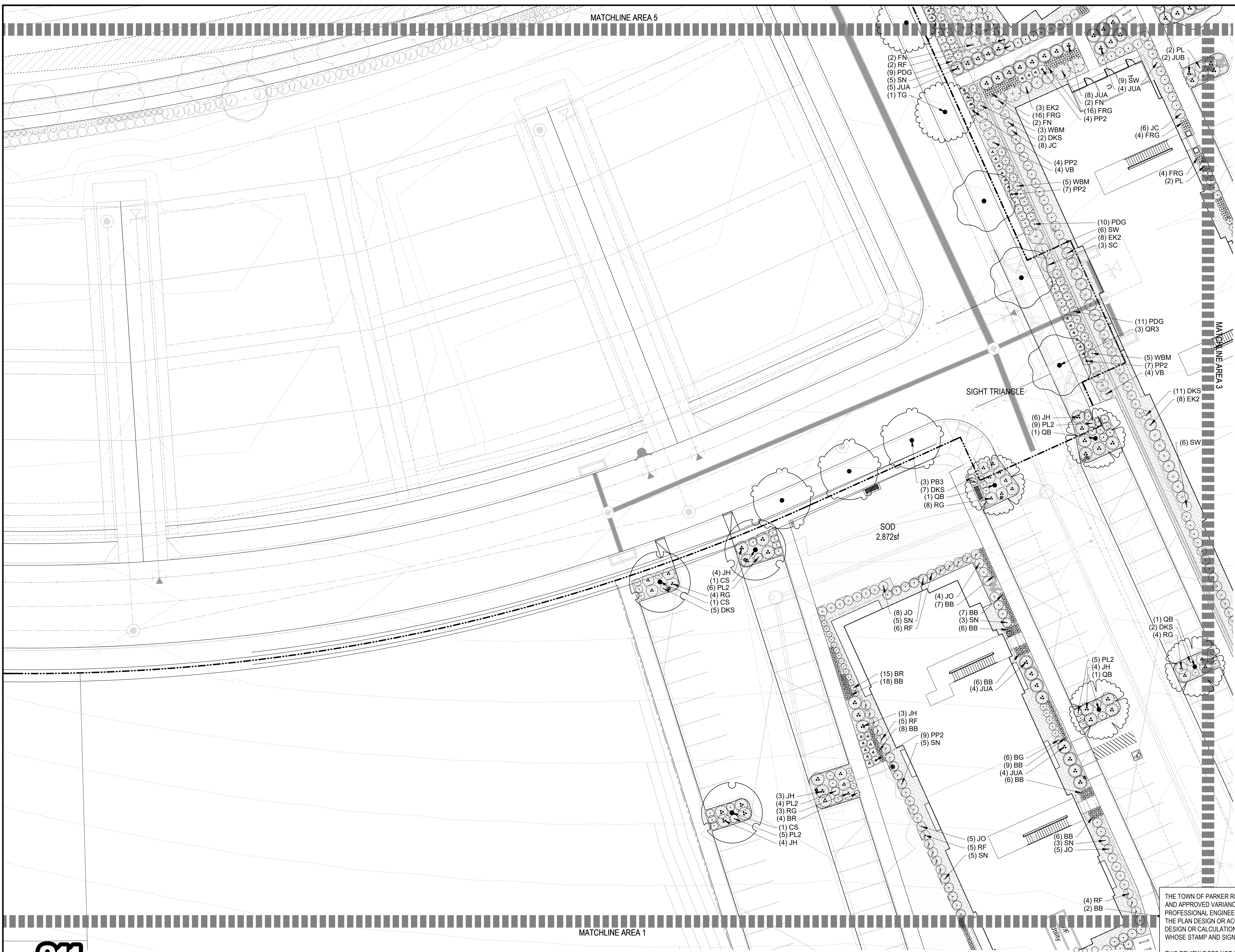
THIS REVIEW DOES NOT CONSTITUTE APPROVAL OF ANY PRIVATE ON-SITE IMPROVEMENTS WHICH MAY BE SHOWN. CONSTRUCTION CANNOT COMMENCE UNTIL ALL REQUIRED DRAINAGE/TRAFFIC REPORT(S), FINAL DEVELOPMENT PLAN(S), SPECIAL REVIEW(S), GRADING PERMIT, AND/OR OTHER PERMITS ARE COMPLETE, APPROVED AND ON FILE WITH THE TOWN OF PARKER.

TOWN OF PARKER, DIRECTOR OF ENGINEERING _____ DATE _____

FILE NUMBER: 6512950
 DATE: 5/23/2022
 SHEET: LANDSCAPE PLAN AREA 3
 LP1.3

THIS AND ANY OTHER ELECTRONIC MEDIA CONTAINED HEREIN IS AN INSTRUMENT OF SERVICE PREPARED BY MERRICK AND COMPANY FOR A DEFINED PROJECT. IT IS THE PROPERTY OF MERRICK AND COMPANY AND IS NOT TO BE REPRODUCED, COPIED, OR TRANSMITTED IN ANY FORM OR BY ANY MEANS, WITHOUT THE EXPRESS WRITTEN CONSENT OF MERRICK AND COMPANY. MERRICK AND COMPANY SHALL BE AT THE RISK FOR THE UNAUTHORIZED USER WITHOUT LIABILITY OR LOSS OF REPUTATION TO MERRICK AND COMPANY.

File Location: Y:\Century Communities\Compark-Apartments\Planning\Site Plan\Compark Apartments - Sheets 01 - CDB.dwg Plot Date: 5/23/2022 3:56 PM Last Saved By: AUSTIN



LANDSCAPE KEY

- DECIDUOUS TREES
- EVERGREEN TREES
- ORNAMENTAL TREES
- DECIDUOUS SHRUBS
- EVERGREEN SHRUBS
- ORNAMENTAL GRASSES
- SOD
- NATIVE SEED MIX
- DOG AREA SEED MIX
- WOOD MULCH
- SAND
- POURED-IN-PLACE RUBBER SURFACE
- EDGER - PERFORATED
- CRUSHER FINES TRAIL

Engineering / Architecture / Design-Build / Surveying / Planning / Geospatial Solutions
5970 GREENWOOD PLAZA BLVD. GREENWOOD VILLAGE, CO. 80111
303-75-10741
www.merrick.com

REV	REVISION DESCRIPTION	DATE	CHKD	CHKD	APPR

COMPARK VILLAGE SOUTH

PRIVATE IMPROVEMENT CONSTRUCTION PLANS

ISSUED FOR REVIEW

FOR AND BEHALF OF MERRICK & COMPANY

DATE: 5/23/2022
SHEET: LANDSCAPE PLAN AREA 4
LP1.4

Know what's below.
Call before you dig.

1 LANDSCAPE AREA 4

SCALE: 1"=20'

NORTH

people creating spaces

pcs group inc. www.pcsgruppco.com
p.o. box 18287
denver, co 80218
1.303.531.4905 1.303.531.4908

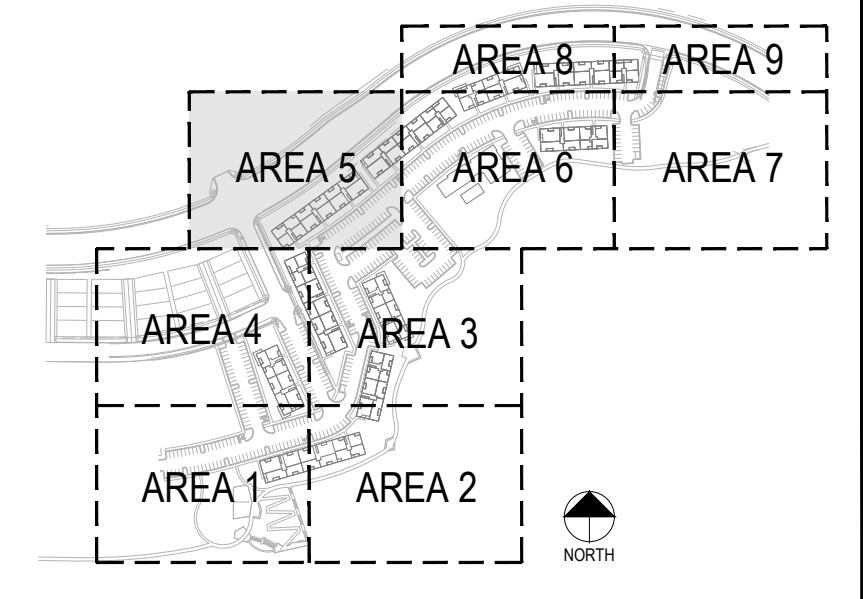
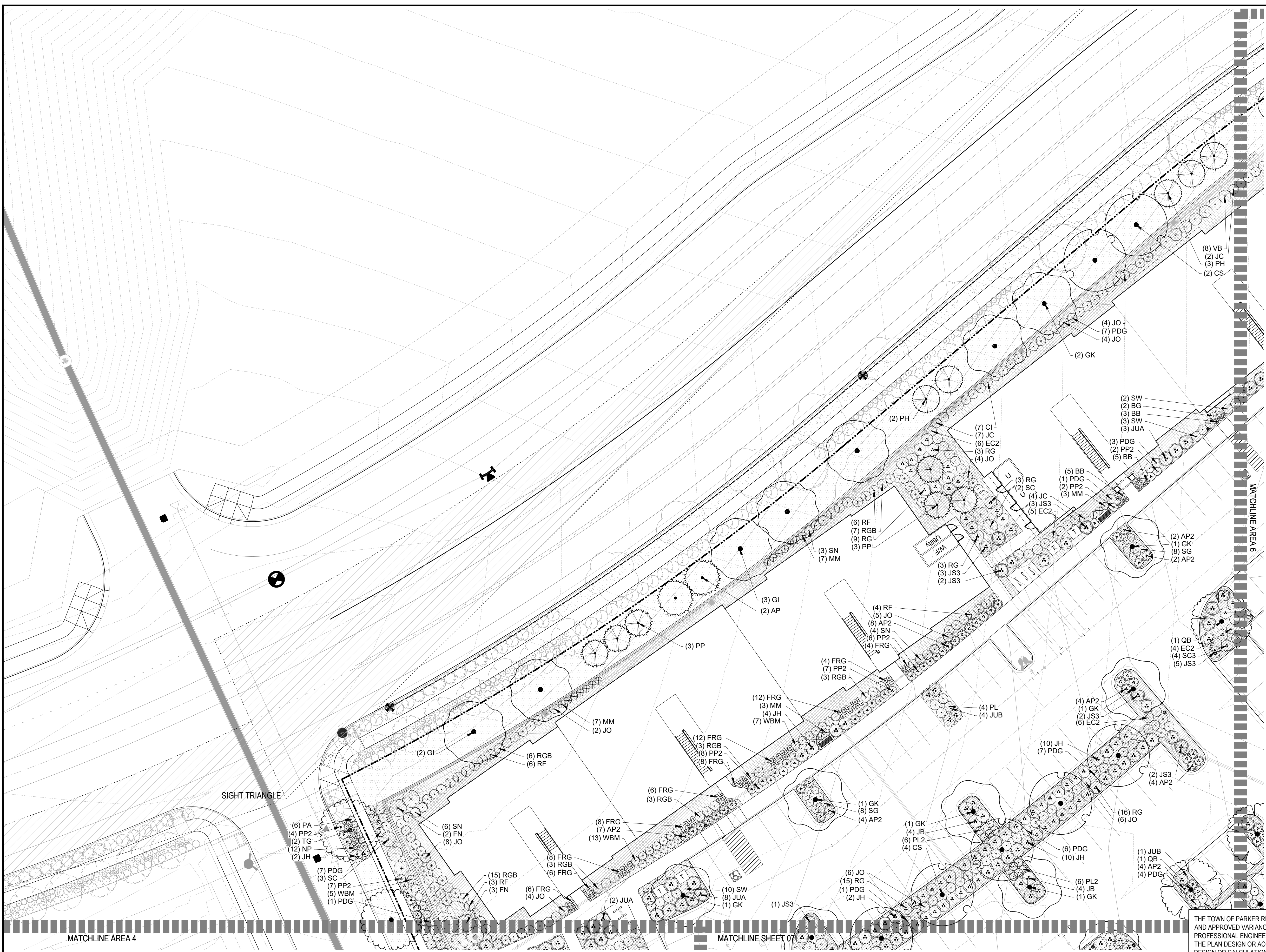
THE TOWN OF PARKER REVIEW CONSTITUTES GENERAL COMPLIANCE WITH THE TOWN'S STANDARDS AND APPROVED VARIANCES. SUBJECT TO THESE PLANS BEING STAMPED, SIGNED, AND DATED BY THE PROFESSIONAL ENGINEER OF RECORD. REVIEW BY THE TOWN DOES NOT CONSTITUTE APPROVAL OF THE PLAN DESIGN OR ACCURACY AND CORRECTNESS OF ENGINEERING CALCULATIONS. ERRORS IN THE DESIGN OR CALCULATIONS REMAIN THE RESPONSIBILITY OF THE REGISTERED PROFESSIONAL ENGINEER WHOSE STAMP AND SIGNATURE ARE AFFIXED TO THIS DOCUMENT.

THIS REVIEW DOES NOT CONSTITUTE APPROVAL OF ANY PRIVATE ON-SITE IMPROVEMENTS WHICH MAY BE SHOWN. CONSTRUCTION CANNOT COMMENCE UNTIL ALL REQUIRED DRAINAGE/TRAFFIC REPORT(S), FINAL DEVELOPMENT PLAN(S), SPECIAL REVIEW(S), GRADING PERMIT, AND/OR OTHER PERMITS ARE COMPLETE, APPROVED AND ON FILE WITH THE TOWN OF PARKER.

TOWN OF PARKER, DIRECTOR OF ENGINEERING DATE

THIS AND ANY OTHER ELECTRONIC MEDIA COMPONENTS IS AN INSTRUMENT OF SERVICE PREPARED BY MERRICK AND COMPANY FOR A DEFINED PROJECT. THESE COMPONENTS ARE NOT TO BE REPRODUCED, COPIED, OR TRANSMITTED IN ANY FORM OR BY ANY MEANS, WITHOUT THE EXPRESS WRITTEN CONSENT OF MERRICK AND COMPANY. MERRICK AND COMPANY SHALL BE AT THE SOLE RISK FOR THE UNAUTHORIZED USER WITHOUT LIABILITY OR LOSS OF REPUTATION TO MERRICK AND COMPANY.

File Location: Y:\Century Communities\Compark-Apartments\Planning\Site Plan\Compark Apartments - Sheets 01 - CDB.dwg Plot Date: 5/23/2022 3:56 PM Last Saved By: AUSTIN



LANDSCAPE KEY

- DECIDUOUS TREES
- EVERGREEN TREES
- ORNAMENTAL TREES
- DECIDUOUS SHRUBS
- EVERGREEN SHRUBS
- ORNAMENTAL GRASSES
- SOD
- NATIVE SEED MIX
- DOG AREA SEED MIX
- WOOD MULCH
- SAND
- POURED-IN-PLACE RUBBER SURFACE
- EDGER - PERFORATED
- CRUSHER FINES TRAIL

MERRICK
 Engineering / Architecture / Design / Survey / Planning / Estimating / Construction Solutions
 5970 GREENWOOD PLAZA BLVD. GREENWOOD VILLAGE, CO. 80111
 303.75.1074
 www.merrick.com

CENTURY LIVING

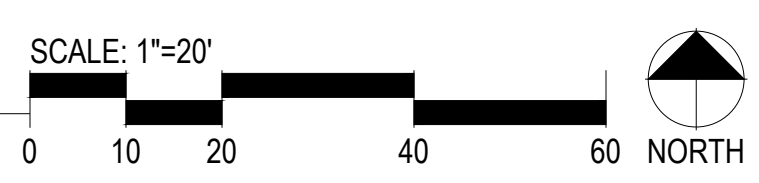
REV	REVISION DESCRIPTION	DATE	CHKD	CHKD	APPR

COMPARK VILLAGE SOUTH
 PRIVATE IMPROVEMENT
 CONSTRUCTION PLANS

ISSUED FOR REVIEW
 FOR AND BEHALF OF MERRICK AND COMPANY



1 LANDSCAPE AREA 5



people creating spaces
 pcs group inc. www.pcsgruppoco.com
 p.o. box 18287
 denver, co 80218
 1.303.531.4905 1.303.531.4908

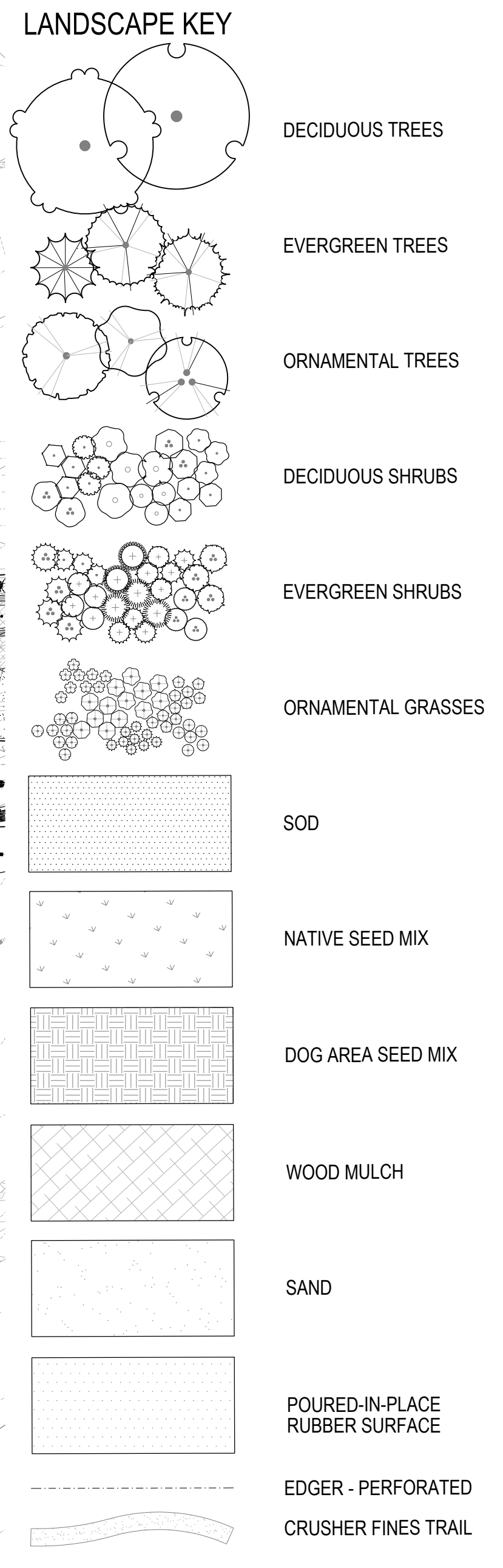
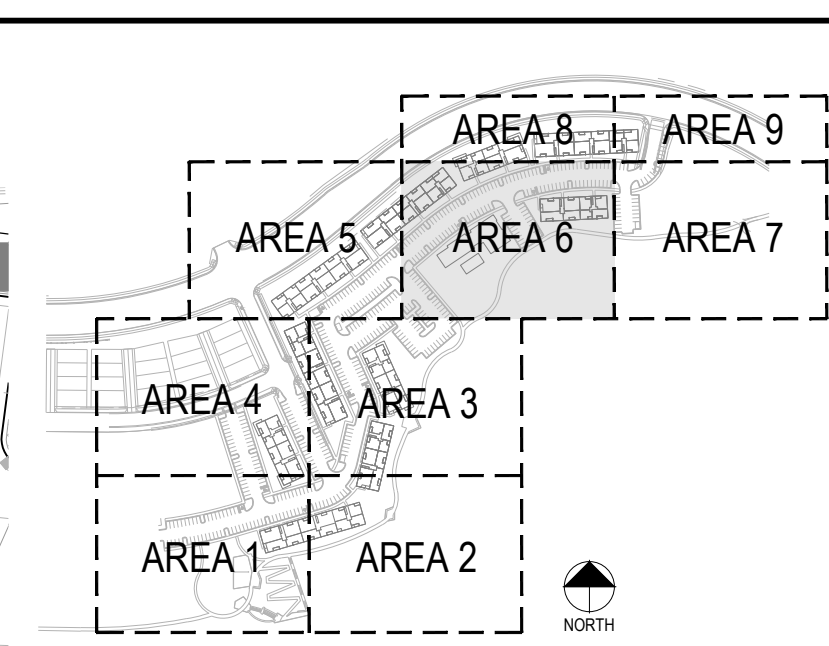
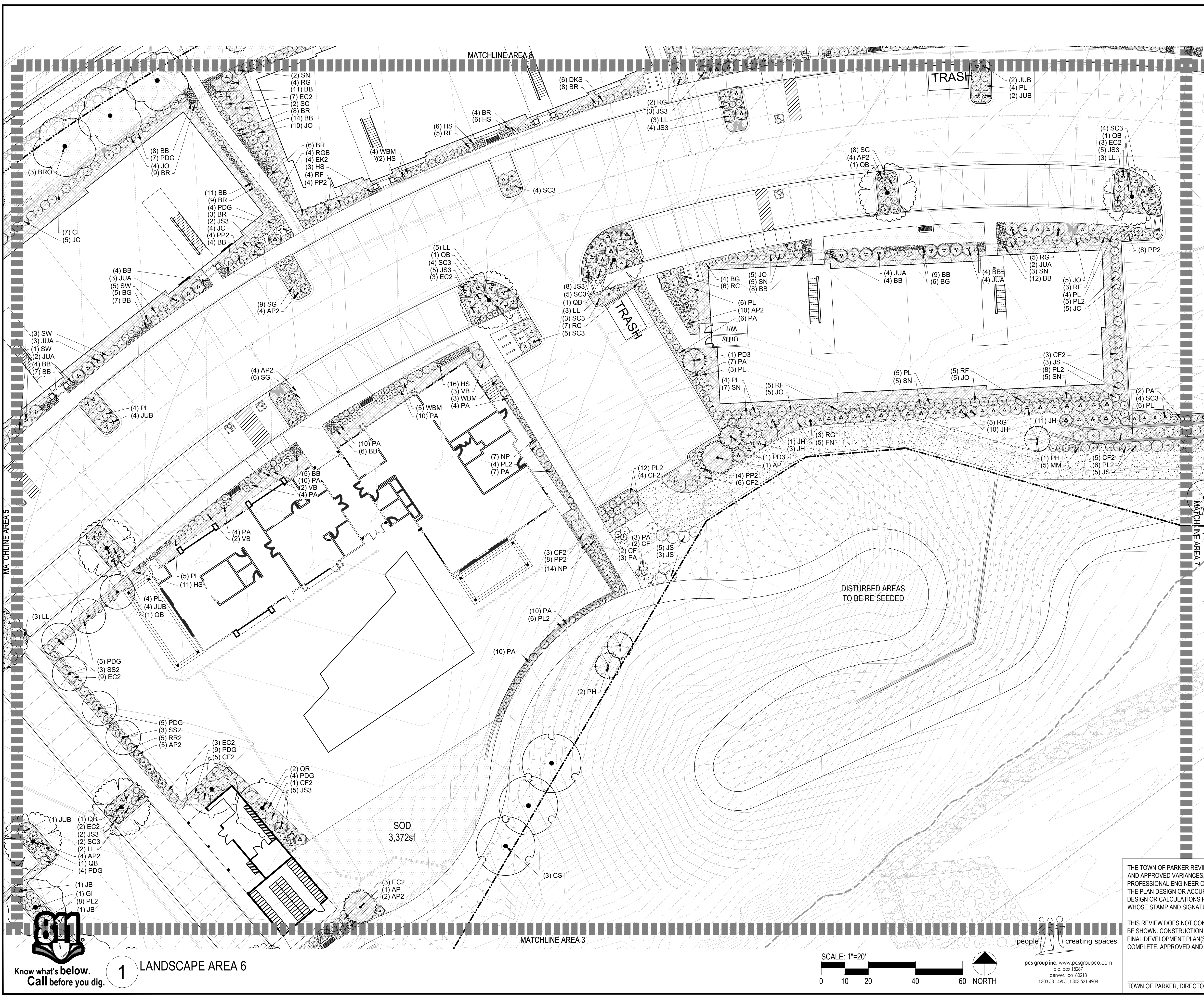
THE TOWN OF PARKER REVIEW CONSTITUTES GENERAL COMPLIANCE WITH THE TOWN'S STANDARDS AND APPROVED VARIANCES. SUBJECT TO THESE PLANS BEING STAMPED, SIGNED, AND DATED BY THE PROFESSIONAL ENGINEER OF RECORD. REVIEW BY THE TOWN DOES NOT CONSTITUTE APPROVAL OF THE PLAN DESIGN OR ACCURACY AND CORRECTNESS OF ENGINEERING CALCULATIONS. ERRORS IN THE DESIGN OR CALCULATIONS REMAIN THE RESPONSIBILITY OF THE REGISTERED PROFESSIONAL ENGINEER WHOSE STAMP AND SIGNATURE ARE AFFIXED TO THIS DOCUMENT.

THIS REVIEW DOES NOT CONSTITUTE APPROVAL OF ANY PRIVATE ON-SITE IMPROVEMENTS WHICH MAY BE SHOWN. CONSTRUCTION CANNOT COMMENCE UNTIL ALL REQUIRED DRAINAGE/TRAFFIC REPORT(S), FINAL DEVELOPMENT PLAN(S), SPECIAL REVIEW(S), GRADING PERMIT, AND/OR OTHER PERMITS ARE COMPLETE, APPROVED AND ON FILE WITH THE TOWN OF PARKER.

DATE: 05/23/2022
 SHEET: LANDSCAPE PLAN AREA 5
 LP1.5

TOWN OF PARKER, DIRECTOR OF ENGINEERING DATE


File Location: Y:\Century\Communities\Compark-Apartments\Planning\Site Plan\Compark Apartments - Sheets 01 - CDB.dwg Plot Date: 5/23/2022 3:56 PM Last Saved By: AUSTIN
 THIS AND ANY OTHER ELECTRONIC MEDIA CONTENT IS AN INSTRUMENT OF SERVICE PREPARED BY MERRICK AND COMPANY FOR A DEFINED PROJECT. IT IS THE PROPERTY OF MERRICK AND COMPANY AND IS NOT TO BE REPRODUCED, COPIED, OR TRANSMITTED IN ANY FORM OR BY ANY MEANS, WITHOUT THE EXPRESS WRITTEN CONSENT OF MERRICK AND COMPANY. THE USER SHALL BE RESPONSIBLE FOR OBTAINING ALL NECESSARY PERMITS AND APPROVALS FROM THE APPROPRIATE AGENCIES.



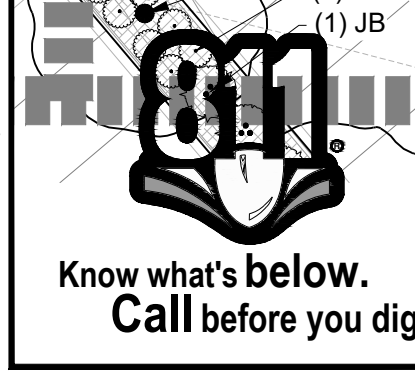
REV	REVISION DESCRIPTION	DATE	CHKD	CHKD	APPR

COMPARK VILLAGE SOUTH


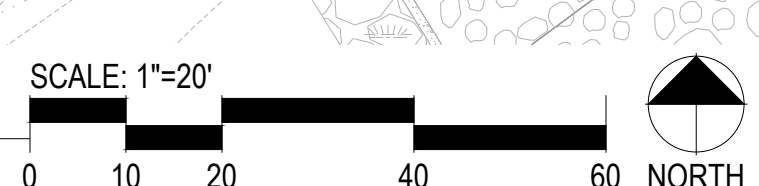
PRIVATE IMPROVEMENT CONSTRUCTION PLANS



TOWN OF PARKER, DIRECTOR OF ENGINEERING
 DATE: 5/23/2022
 SHEET: LANDSCAPE PLAN AREA 6
 LP1.6



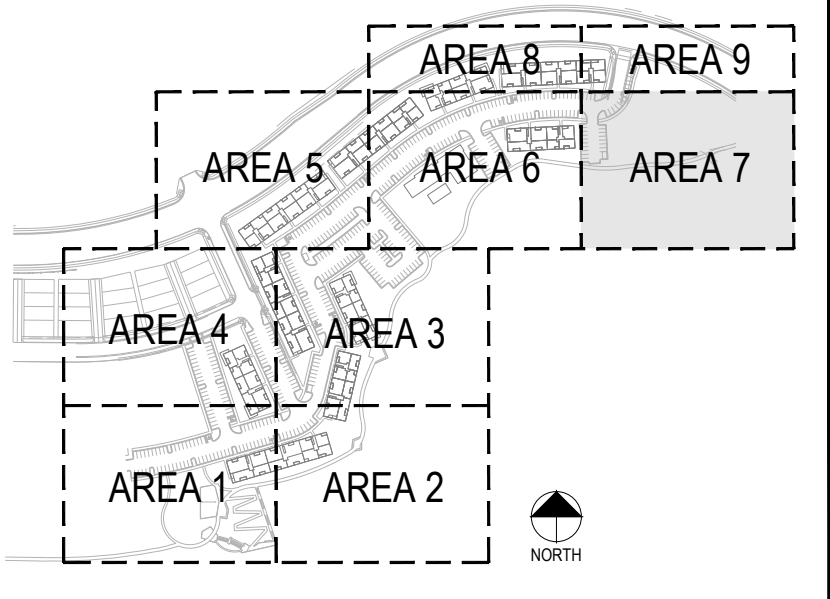
1 LANDSCAPE AREA 6



THE TOWN OF PARKER REVIEW CONSTITUTES GENERAL COMPLIANCE WITH THE TOWN'S STANDARDS AND APPROVED VARIANCES. SUBJECT TO THESE PLANS BEING STAMPED, SIGNED, AND DATED BY THE PROFESSIONAL ENGINEER OF RECORD. REVIEW BY THE TOWN DOES NOT CONSTITUTE APPROVAL OF THE PLAN DESIGN OR ACCURACY AND CORRECTNESS OF ENGINEERING CALCULATIONS. ERRORS IN THE DESIGN OR CALCULATIONS REMAIN THE RESPONSIBILITY OF THE REGISTERED PROFESSIONAL ENGINEER WHOSE STAMP AND SIGNATURE ARE AFFIXED TO THIS DOCUMENT.

THIS REVIEW DOES NOT CONSTITUTE APPROVAL OF ANY PRIVATE ON-SITE IMPROVEMENTS WHICH MAY BE SHOWN. CONSTRUCTION CANNOT COMMENCE UNTIL ALL REQUIRED DRAINAGE/TRAFFIC REPORT(S), FINAL DEVELOPMENT PLAN(S), SPECIAL REVIEW(S), GRADING PERMIT, AND/OR OTHER PERMITS ARE COMPLETE, APPROVED AND ON FILE WITH THE TOWN OF PARKER.

File Location: Y:\Century Communities\Compark-Apartments\Planning\Site Plan\Compark Apartments - Sheets 01 - CD.dwg Plot Date: 5/23/2022 3:57 PM Last Saved By: AUSTIN
 THIS AND ANY OTHER ELECTRONIC MEDIA CONTAINED HEREIN IS AN INSTRUMENT OF SERVICE PREPARED BY MERRICK AND COMPANY FOR A DEFINED PROJECT. IT IS THE PROPERTY OF MERRICK AND COMPANY AND IS TO BE USED ONLY FOR THE PROJECT AND SITE SPECIFICALLY IDENTIFIED HEREIN. WITHOUT THE EXPRESS WRITTEN CONSENT OF MERRICK AND COMPANY, NO PART OF THIS INSTRUMENT OR ANY INFORMATION CONTAINED HEREIN IS TO BE REPRODUCED, COPIED, OR TRANSMITTED IN ANY FORM OR BY ANY MEANS, ELECTRONIC OR MECHANICAL, INCLUDING PHOTOCOPYING, RECORDING, OR BY ANY INFORMATION STORAGE AND RETRIEVAL SYSTEM. MERRICK AND COMPANY SHALL BE AT THE RISK FOR THE UNAUTHORIZED USER WITHOUT LIABILITY OR LOSS OF REPUTATION TO MERRICK AND COMPANY.



LANDSCAPE KEY

- DECIDUOUS TREES
- EVERGREEN TREES
- ORNAMENTAL TREES
- DECIDUOUS SHRUBS
- EVERGREEN SHRUBS
- ORNAMENTAL GRASSES
- SOD
- NATIVE SEED MIX
- DOG AREA SEED MIX
- WOOD MULCH
- SAND
- POURED-IN-PLACE RUBBER SURFACE
- EDGER - PERFORATED
- CRUSHER FINES TRAIL

MERRICK
Engineering / Architecture / Design / Survey / Planning / Construction Solutions
5970 GREENWOOD PLAZA BLVD. GREENWOOD VILLAGE, CO. 80111
303-75-10741
www.merrick.com

CENTURY LIVING

REV	REVISION DESCRIPTION	DATE	CHKD	CHKD	APPR

COMPARK VILLAGE SOUTH
PRIVATE IMPROVEMENT
CONSTRUCTION PLANS

FILE NUMBER: 65120950
DATE: 5/23/2022

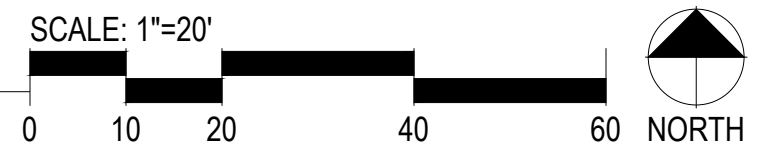
ISSUED FOR REVIEW
FOR AND BEHALF OF MERRICK & COMPANY

TOWN OF PARKER, DIRECTOR OF ENGINEERING

DATE: _____



1 LANDSCAPE AREA 7

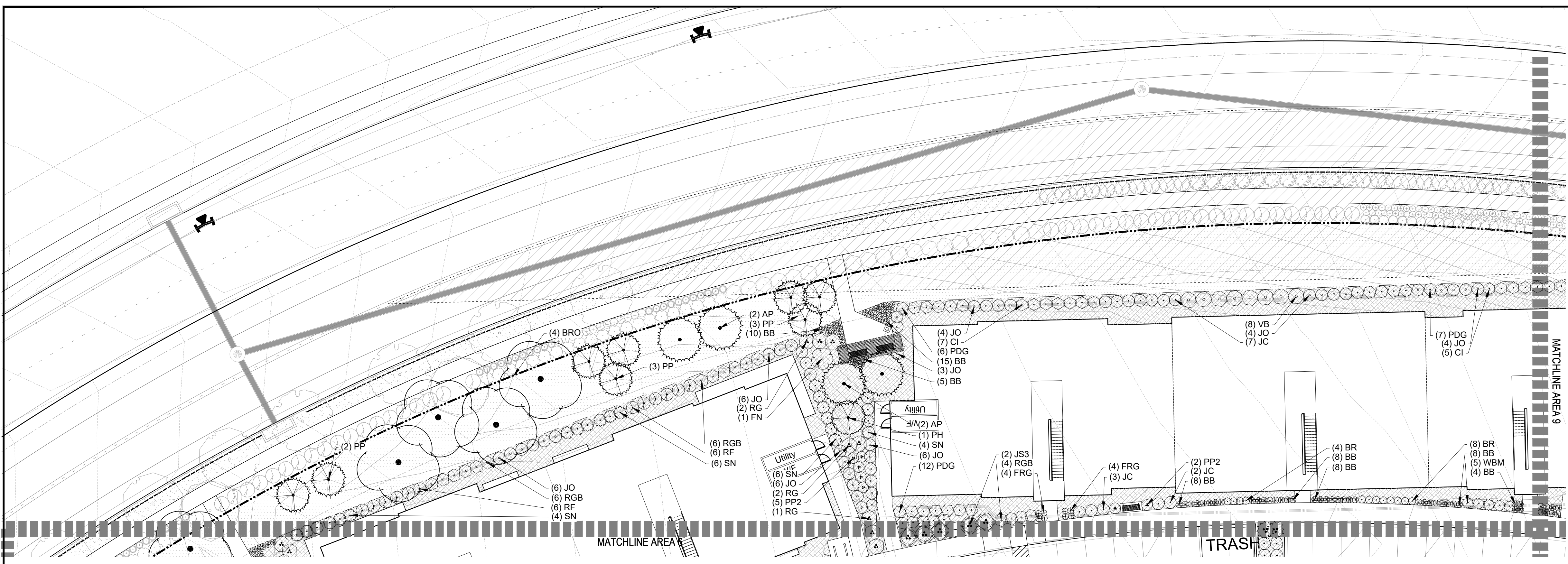


THE TOWN OF PARKER REVIEW CONSTITUTES GENERAL COMPLIANCE WITH THE TOWN'S STANDARDS AND APPROVED VARIANCES. SUBJECT TO THESE PLANS BEING STAMPED, SIGNED, AND DATED BY THE PROFESSIONAL ENGINEER OF RECORD. REVIEW BY THE TOWN DOES NOT CONSTITUTE APPROVAL OF THE PLAN DESIGN OR ACCURACY AND CORRECTNESS OF ENGINEERING CALCULATIONS. ERRORS IN THE DESIGN OR CALCULATIONS REMAIN THE RESPONSIBILITY OF THE REGISTERED PROFESSIONAL ENGINEER WHOSE STAMP AND SIGNATURE ARE AFFIXED TO THIS DOCUMENT.

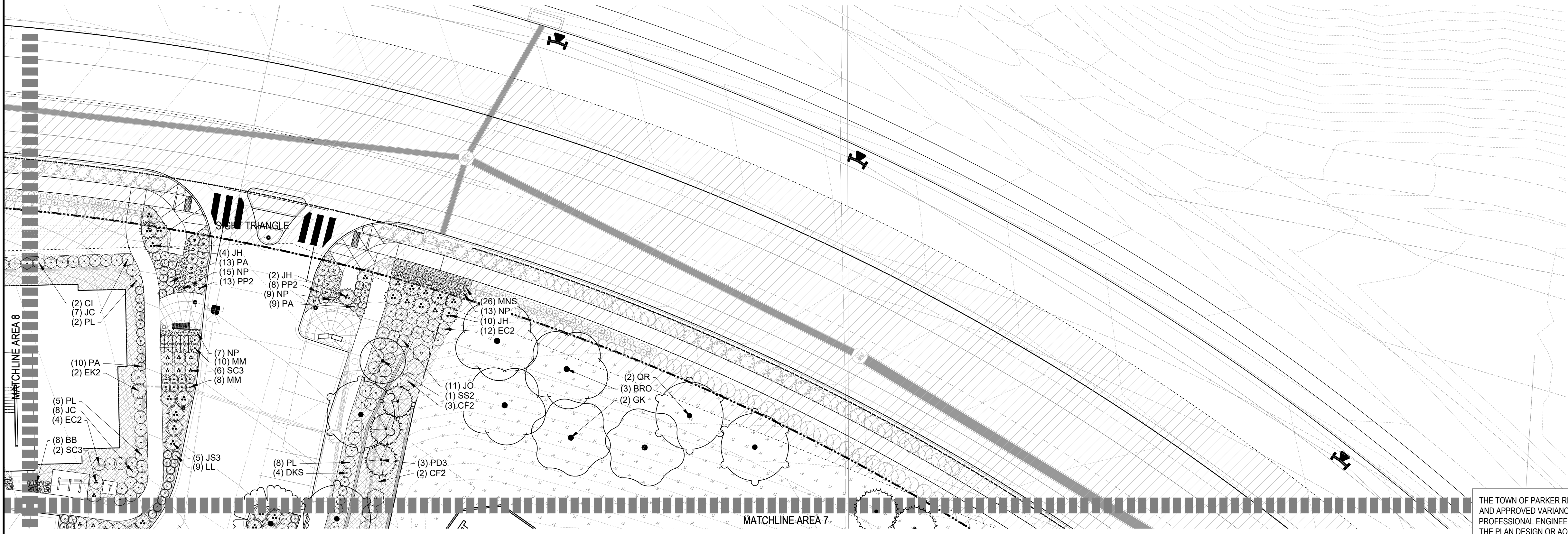
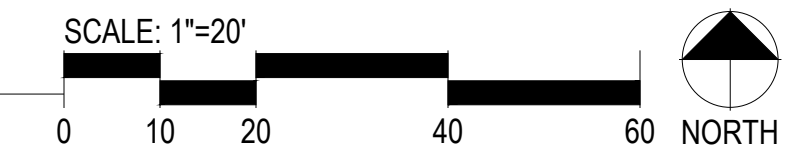
THIS REVIEW DOES NOT CONSTITUTE APPROVAL OF ANY PRIVATE ON-SITE IMPROVEMENTS WHICH MAY BE SHOWN. CONSTRUCTION CANNOT COMMENCE UNTIL ALL REQUIRED DRAINAGE/TRAFFIC REPORT(S), FINAL DEVELOPMENT PLAN(S), SPECIAL REVIEW(S), GRADING PERMIT, AND/OR OTHER PERMITS ARE COMPLETE, APPROVED AND ON FILE WITH THE TOWN OF PARKER.

THIS AND ANY OTHER ELECTRONIC MEDIA CONTAINED HEREIN IS AN INSTRUMENT OF SERVICE PREPARED BY MERRICK AND COMPANY FOR A DEFINED PROJECT. IT IS THE PROPERTY OF MERRICK AND COMPANY AND IS NOT TO BE REPRODUCED, COPIED, OR TRANSMITTED IN ANY FORM OR BY ANY MEANS, WITHOUT THE EXPRESS WRITTEN PERMISSION OF MERRICK AND COMPANY. THE USER SHALL BE AT THE SOLE RISK FOR THE UNAUTHORIZED USER WITHOUT LIABILITY OR LOSS OF REPUTATION TO MERRICK AND COMPANY.

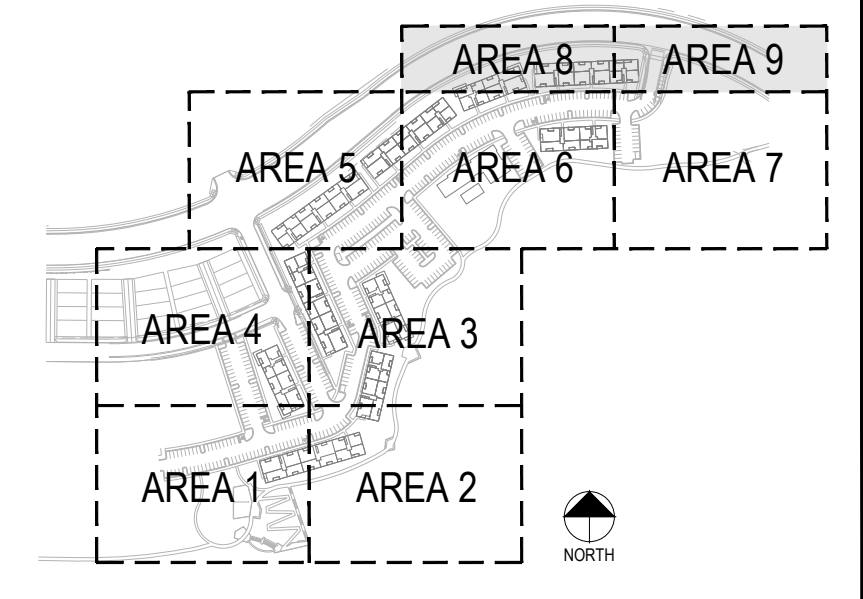
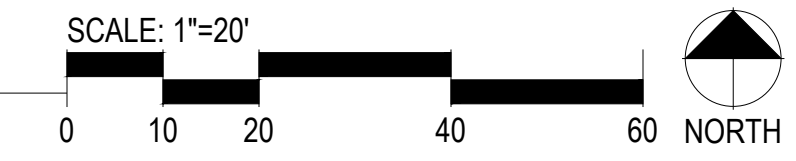
File Location: Y:\Century Communities\Compark-Apartments\Planning\Site Plan\Compark-Apartments-Planning-Site Plan\Compark-Apartments-Planning-Site Plan.dwg Plot Date: 5/23/2022 3:57 PM Last Saved By: AUSTIN



1 LANDSCAPE AREA 8



1 LANDSCAPE AREA 9



LANDSCAPE KEY

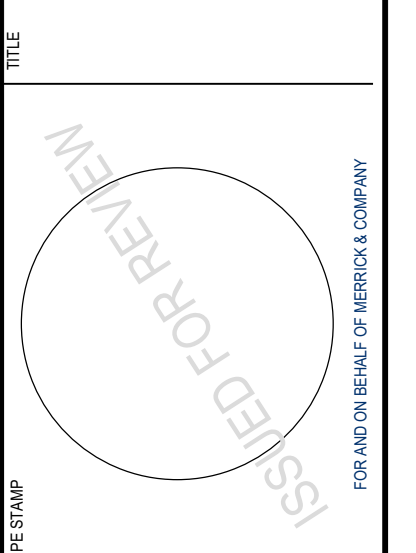
- DECIDUOUS TREES
- EVERGREEN TREES
- ORNAMENTAL TREES
- DECIDUOUS SHRUBS
- EVERGREEN SHRUBS
- ORNAMENTAL GRASSES
- SOD
- NATIVE SEED MIX
- DOG AREA SEED MIX
- WOOD MULCH
- SAND
- POURED-IN-PLACE RUBBER SURFACE
- EDGER - PERFORATED
- CRUSHER FINES TRAIL

MERRICK
 Engineering / Architecture / Design / Survey / Planning / Geospatial Solutions
 5970 GREENWOOD PLAZA BLVD. GREENWOOD VILLAGE, CO. 80111
 303.75.1074
 www.merrick.com

CENTURY LIVING

REV	REVISION DESCRIPTION	DATE	CHKD	CHKD	APPR

COMPARK VILLAGE SOUTH
 PRIVATE IMPROVEMENT
 CONSTRUCTION PLANS



TOWN OF PARKER, DIRECTOR OF ENGINEERING
 DATE
 SHEET
LANDSCAPE PLAN
AREA 8 & 9
LP1.8

811
 Know what's below.
 Call before you dig.

people creating spaces
 pcs group inc. www.pcsgruppco.com
 p.o. box 18287
 denver, co 80218
 1.303.531.4905 1.303.531.4908

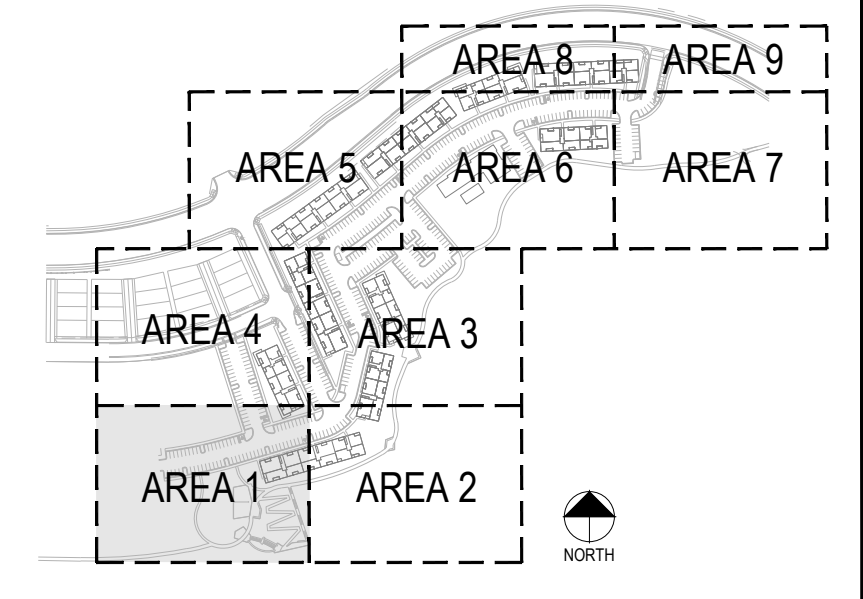
THE TOWN OF PARKER REVIEW CONSTITUTES GENERAL COMPLIANCE WITH THE TOWN'S STANDARDS AND APPROVED VARIANCES, SUBJECT TO THESE PLANS BEING STAMPED, SIGNED, AND DATED BY THE PROFESSIONAL ENGINEER OF RECORD. REVIEW BY THE TOWN DOES NOT CONSTITUTE APPROVAL OF THE PLAN DESIGN OR ACCURACY AND CORRECTNESS OF ENGINEERING CALCULATIONS. ERRORS IN THE DESIGN OR CALCULATIONS REMAIN THE RESPONSIBILITY OF THE REGISTERED PROFESSIONAL ENGINEER WHOSE STAMP AND SIGNATURE ARE AFFIXED TO THIS DOCUMENT.

THIS REVIEW DOES NOT CONSTITUTE APPROVAL OF ANY PRIVATE ON-SITE IMPROVEMENTS WHICH MAY BE SHOWN. CONSTRUCTION CANNOT COMMENCE UNTIL ALL REQUIRED DRAINAGE/TRAFFIC REPORT(S), FINAL DEVELOPMENT PLAN(S), SPECIAL REVIEW(S), GRADING PERMIT, AND/OR OTHER PERMITS ARE COMPLETE, APPROVED AND ON FILE WITH THE TOWN OF PARKER.

THIS AND ANY OTHER ELECTRONIC MEDIA COMPONENT IS AN INSTRUMENT OF SERVICE PREPARED BY MERRICK AND COMPANY FOR A DEFINED PROJECT. IT IS THE PROPERTY OF MERRICK AND COMPANY AND IS NOT TO BE REPRODUCED, COPIED, OR TRANSMITTED IN ANY FORM OR BY ANY MEANS, ELECTRONIC OR MECHANICAL, WITHOUT THE EXPRESS WRITTEN PERMISSION OF MERRICK AND COMPANY. MERRICK AND COMPANY SHALL BE AT THE SOLE RISK FOR THE UNAUTHORIZED USER WITHOUT LIABILITY OR LOSS OF REPUTATION TO MERRICK AND COMPANY.

File Location: Y:\Century Communities\Compark-Apartments\Planning\Site Plan\Compark Apartments - Sheets 01 - CDB.dwg Plot Date: 5/23/2022 3:58 PM Last Saved By: AUSTIN

MATCHLINE AREA 4



MERRICK
 Engineering / Architecture / Design / Survey / Planning / Estimating / Construction Solutions
 5970 GREENWOOD PLAZA BLVD. GREENWOOD VILLAGE, CO. 80111
 303-75-1074
 www.merrick.com

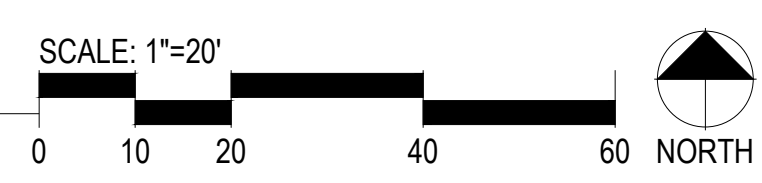
CENTURY LIVING

LEGEND

- BENCH
- TRASH RECEPTACLE
- GRILL
- PET WASTE STATION
- BIKE RACK
- TABLE AND CHAIRS
- PICNIC TABLE
- ADIRONDACK CHAIR
- MONUMENT SIGN
- 3-RAIL FENCE
- OUTDOOR FITNESS EQUIP.
- TRELLIS
- 16' SQUARE SHELTER
- LOG JUMPER
- DECK
- TRAIL



1 PARK AREA 1




people creating spaces
 pcs group inc. www.pcsgroupco.com
 p.o. box 18287
 denver, co 80218
 1.303.531.4905 1.303.531.4908

THE TOWN OF PARKER REVIEW CONSTITUTES GENERAL COMPLIANCE WITH THE TOWN'S STANDARDS AND APPROVED VARIANCES, SUBJECT TO THESE PLANS BEING STAMPED, SIGNED, AND DATED BY THE PROFESSIONAL ENGINEER OF RECORD. REVIEW BY THE TOWN DOES NOT CONSTITUTE APPROVAL OF THE PLAN DESIGN OR ACCURACY AND CORRECTNESS OF ENGINEERING CALCULATIONS. ERRORS IN THE DESIGN OR CALCULATIONS REMAIN THE RESPONSIBILITY OF THE REGISTERED PROFESSIONAL ENGINEER WHOSE STAMP AND SIGNATURE ARE AFFIXED TO THIS DOCUMENT.

THIS REVIEW DOES NOT CONSTITUTE APPROVAL OF ANY PRIVATE ON-SITE IMPROVEMENTS WHICH MAY BE SHOWN. CONSTRUCTION CANNOT COMMENCE UNTIL ALL REQUIRED DRAINAGE/TRAFFIC REPORT(S), FINAL DEVELOPMENT PLAN(S), SPECIAL REVIEW(S), GRADING PERMIT, AND/OR OTHER PERMITS ARE COMPLETE, APPROVED AND ON FILE WITH THE TOWN OF PARKER.

REV	REVISION DESCRIPTION	DATE	CHKD	CHKD	APPR

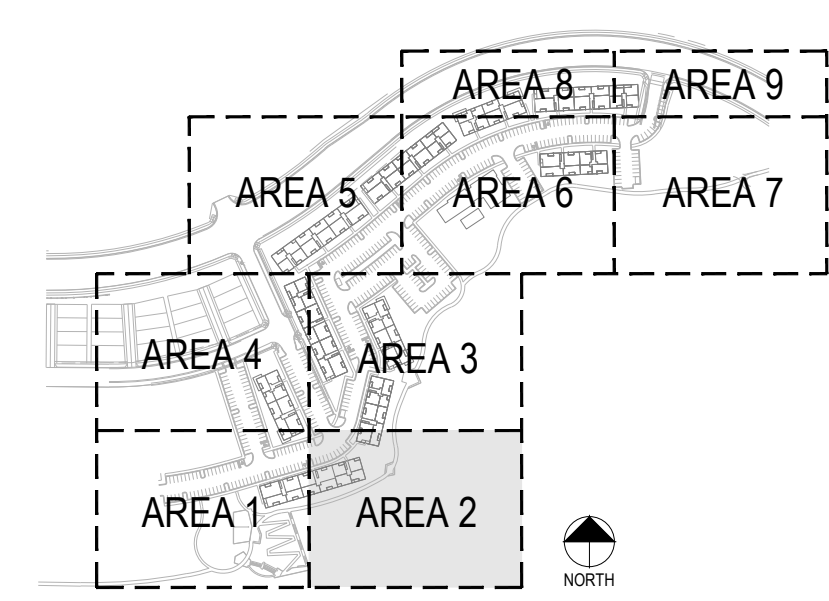
COMPARK VILLAGE SOUTH
 PRIVATE IMPROVEMENT
 CONSTRUCTION PLANS



DATE: 05/23/2022
 SHEET: PARK PLAN AREA 1
 TOWN OF PARKER, DIRECTOR OF ENGINEERING
 DATE: LS.1.1


811
 Know what's below.
 Call before you dig.

THIS AND ANY OTHER ELECTRONIC MEDIA CONTENT IS AN INSTRUMENT OF SERVICE PREPARED BY MERRICK AND COMPANY FOR A DEFINED PROJECT. IT IS THE PROPERTY OF MERRICK AND COMPANY AND IS NOT TO BE REPRODUCED, COPIED, OR TRANSMITTED IN ANY FORM OR BY ANY MEANS, ELECTRONIC OR MECHANICAL, WITHOUT THE EXPRESS WRITTEN PERMISSION OF MERRICK AND COMPANY. PROJECT: BELLEVUE MANUFACTURING PLANT, 10000 BELLEVUE AVENUE, BELLEVUE, CO. 80011. SHEET: 1 PARK AREA 2. DATE: 5/23/2022.



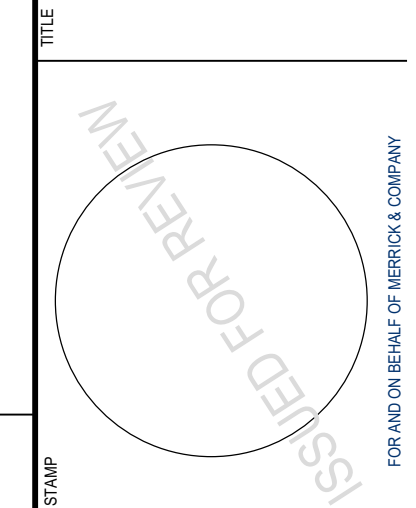
LEGEND

- BENCH
- TRASH RECEPTACLE
- GRILL
- PET WASTE STATION
- BIKE RACK
- TABLE AND CHAIRS
- PICNIC TABLE
- ADIRONDACK CHAIR
- MONUMENT SIGN
- 3-RAIL FENCE
- OUTDOOR FITNESS EQUIP.
- TRELLIS
- 16' SQUARE SHELTER
- LOG JUMPER
- DECK
- TRAIL

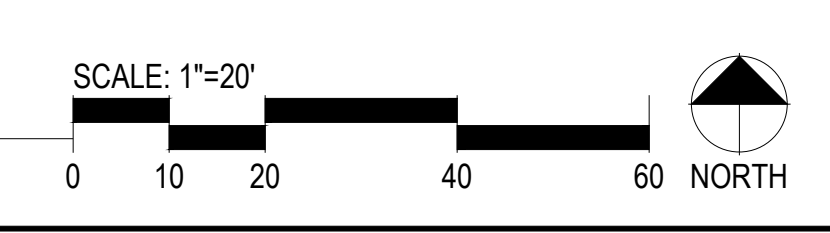


REV#	REVISION DESCRIPTION	DATE	CHKD	CHKD	APPR

COMPARK VILLAGE SOUTH
 PRIVATE IMPROVEMENT
 CONSTRUCTION PLANS



1 PARK AREA 2



THE TOWN OF PARKER REVIEW CONSTITUTES GENERAL COMPLIANCE WITH THE TOWN'S STANDARDS AND APPROVED VARIANCES. SUBJECT TO THESE PLANS BEING STAMPED, SIGNED, AND DATED BY THE PROFESSIONAL ENGINEER OF RECORD. REVIEW BY THE TOWN DOES NOT CONSTITUTE APPROVAL OF THE PLAN DESIGN OR ACCURACY AND CORRECTNESS OF ENGINEERING CALCULATIONS. ERRORS IN THE DESIGN OR CALCULATIONS REMAIN THE RESPONSIBILITY OF THE REGISTERED PROFESSIONAL ENGINEER WHOSE STAMP AND SIGNATURE ARE AFFIXED TO THIS DOCUMENT.

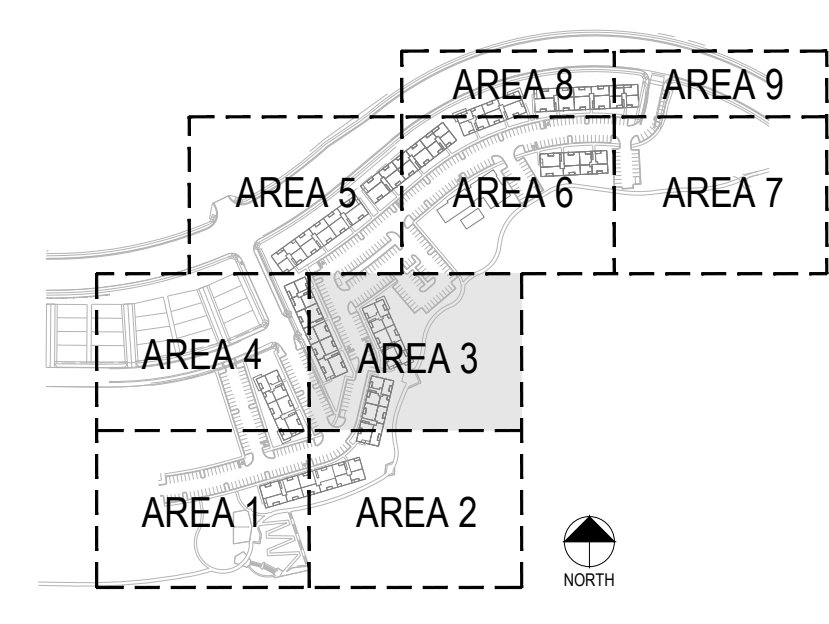
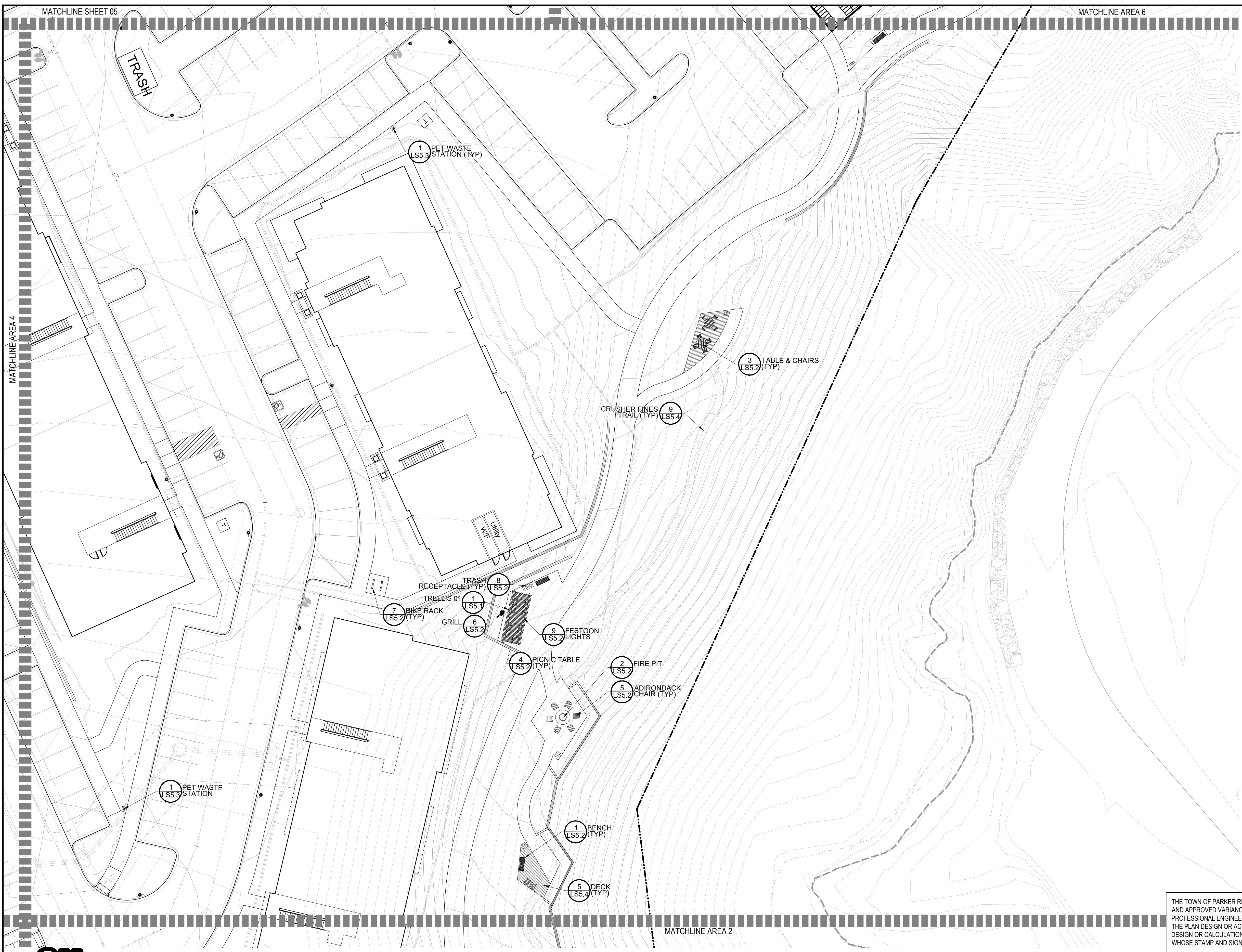
THIS REVIEW DOES NOT CONSTITUTE APPROVAL OF ANY PRIVATE ON-SITE IMPROVEMENTS WHICH MAY BE SHOWN. CONSTRUCTION CANNOT COMMENCE UNTIL ALL REQUIRED DRAINAGE/TRAFFIC REPORT(S), FINAL DEVELOPMENT PLAN(S), SPECIAL REVIEW(S), GRADING PERMIT, AND/OR OTHER PERMITS ARE COMPLETE, APPROVED AND ON FILE WITH THE TOWN OF PARKER.

TOWN OF PARKER, DIRECTOR OF ENGINEERING _____ DATE _____

SHEET NUMBER: 65120950
 DATE: 5/23/2022
 SHEET: PARK PLAN AREA 2
 TITLE: LS1.2

THIS AND ANY OTHER ELECTRONIC MEDIA CONTAINED HEREIN IS AN INSTRUMENT OF SERVICE PREPARED BY MERRICK AND COMPANY FOR A DEFINED PROJECT. IT IS THE PROPERTY OF MERRICK AND COMPANY AND IS TO BE USED ONLY FOR THE PROJECT AND SITE SPECIFICALLY IDENTIFIED IN THE PROJECT TITLE. ANY REUSE OR MODIFICATION OF ANY INFORMATION CONTAINED HEREIN WITHOUT THE EXPRESS WRITTEN CONSENT OF MERRICK AND COMPANY SHALL BE AT THE USER'S RISK FOR THE UNAUTHORIZED USER WITHOUT LIABILITY OR LOSS OF REPUTATION TO MERRICK AND COMPANY.

File Location: Y:\Century Communities\Compark-Apartments\Planning\Site Plan\Compark Apartments - Sheets 01 - CDS.dwg Plot Date: 5/23/2022 3:58 PM Last Saved By: AUSTIN



LEGEND

- BENCH
- TRASH RECEPTACLE
- GRILL
- PET WASTE STATION
- BIKE RACK
- TABLE AND CHAIRS
- PICNIC TABLE
- ADIRONDACK CHAIR
- MONUMENT SIGN
- 3-RAIL FENCE
- OUTDOOR FITNESS EQUIP.
- TRELLIS
- 16' SQUARE SHELTER
- LOG JUMPER
- DECK
- TRAIL

THE TOWN OF PARKER REVIEW CONSTITUTES GENERAL COMPLIANCE WITH THE TOWN'S STANDARDS AND APPROVED VARIANCES, SUBJECT TO THESE PLANS BEING STAMPED, SIGNED, AND DATED BY THE PROFESSIONAL ENGINEER OF RECORD. REVIEW BY THE TOWN DOES NOT CONSTITUTE APPROVAL OF THE PLAN DESIGN OR ACCURACY AND CORRECTNESS OF ENGINEERING CALCULATIONS. ERRORS IN THE DESIGN OR CALCULATIONS REMAIN THE RESPONSIBILITY OF THE REGISTERED PROFESSIONAL ENGINEER WHOSE STAMP AND SIGNATURE ARE AFFIXED TO THIS DOCUMENT.


THIS REVIEW DOES NOT CONSTITUTE APPROVAL OF ANY PRIVATE ON-SITE IMPROVEMENTS WHICH MAY BE SHOWN. CONSTRUCTION CANNOT COMMENCE UNTIL ALL REQUIRED DRAINAGE/TRAFFIC REPORT(S), FINAL DEVELOPMENT PLAN(S), SPECIAL REVIEW(S), GRADING PERMIT, AND/OR OTHER PERMITS ARE COMPLETE, APPROVED AND ON FILE WITH THE TOWN OF PARKER.

MERRICK
 Engineering / Architecture / Design-Build / Surveying / Planning / Geospatial Solutions
 5970 GREENWOOD PLAZA BLVD. GREENWOOD VILLAGE, CO. 80111
 303-75-1074
 www.merrick.com

CENTURY LIVING

REV	REVISION DESCRIPTION	DATE	CHKD	CHKD	APPR

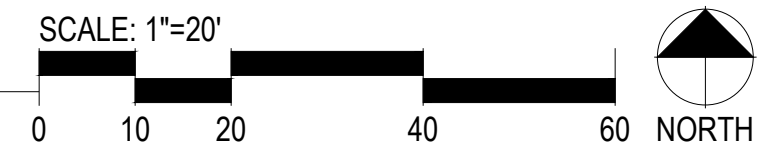
COMPARK VILLAGE SOUTH
 PRIVATE IMPROVEMENT
 CONSTRUCTION PLANS



DATE	05/23/2022
DATE	5/23/2022
SHEET	PARK PLAN
AREA	AREA 3
LS	LS1.3



1 PARK AREA 3

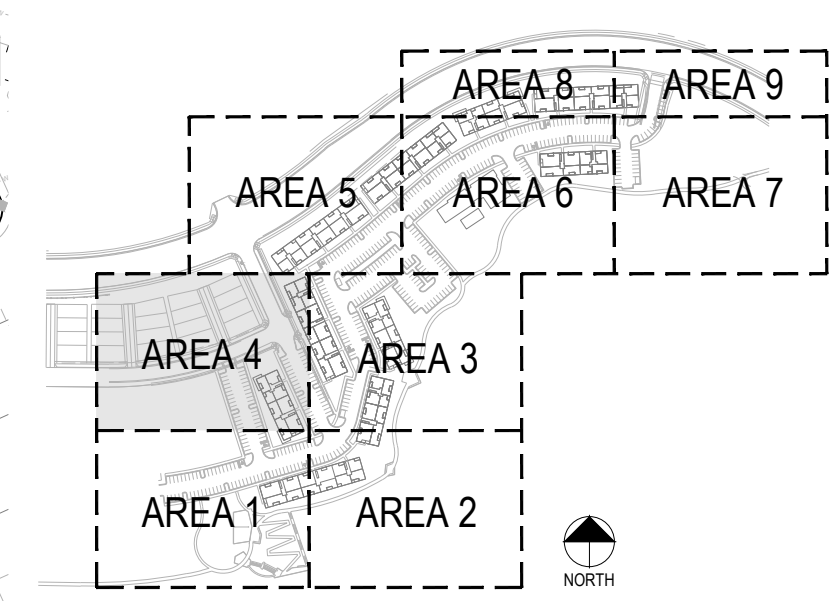
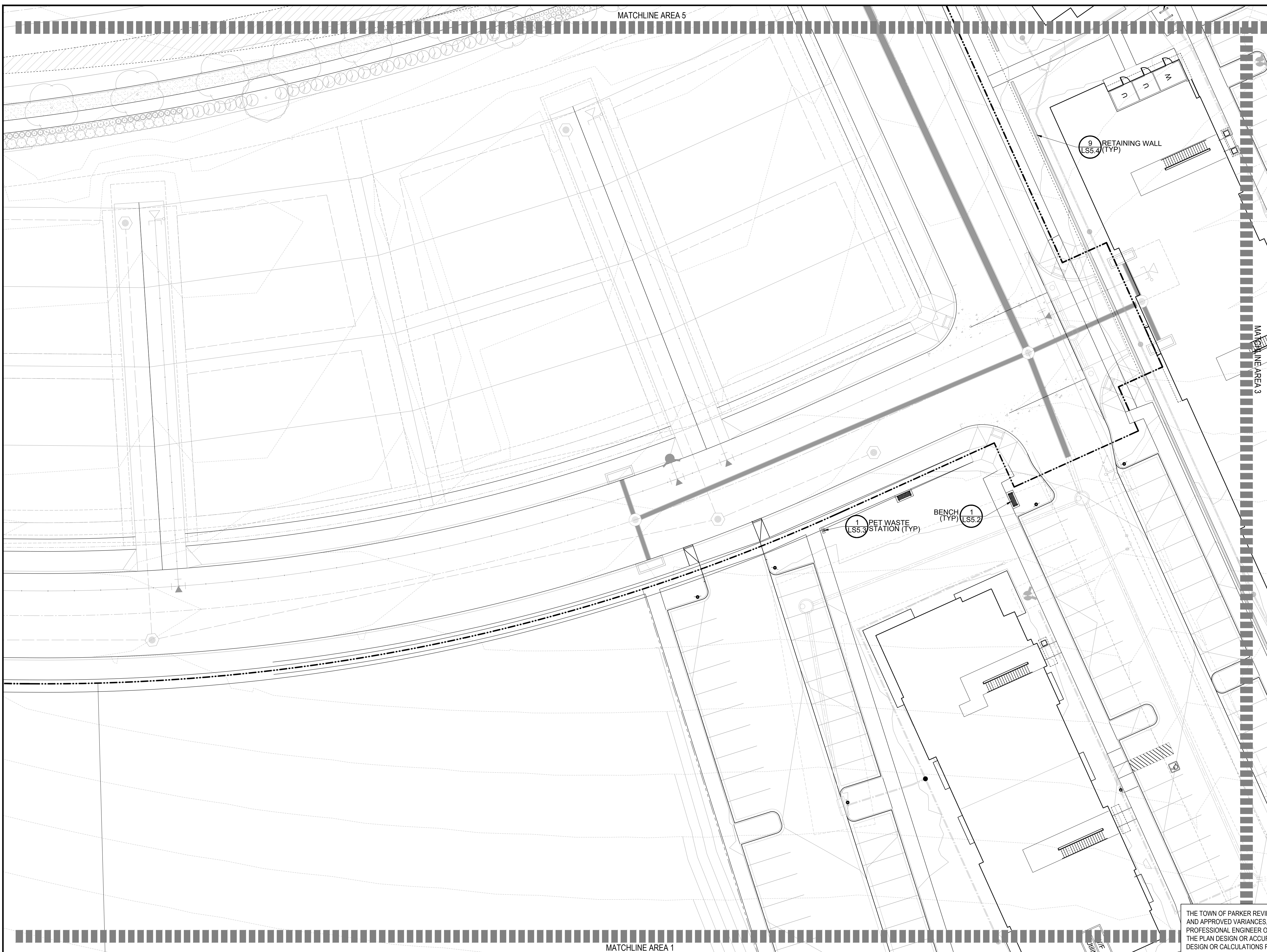


people creating spaces
 pcs group inc. www.pcsgroupco.com
 p.o. box 18287
 denver, co 80218
 1.303.531.4905 1.303.531.4908

TOWN OF PARKER, DIRECTOR OF ENGINEERING DATE

THIS AND ANY OTHER ELECTRONIC MEDIA CONTAINED HEREIN IS AN INSTRUMENT OF SERVICE PREPARED BY MERRICK AND COMPANY FOR A DEFINED CLIENT. IT IS THE PROPERTY OF MERRICK AND COMPANY AND IS NOT TO BE REPRODUCED, COPIED, OR TRANSMITTED IN ANY FORM OR BY ANY MEANS, WITHOUT THE WRITTEN PERMISSION OF MERRICK AND COMPANY. MERRICK AND COMPANY SHALL BE AT THE RISK FOR THE UNAUTHORIZED USER WITHOUT LIABILITY OR LOSS OF REPUTATION TO MERRICK AND COMPANY.

File Location: Y:\Century Communities\Compark-Apartments\Planning\Site Plan\Compark Apartments - Sheets 01 - CDB.dwg Plot Date: 5/23/2022 3:59 PM Last Saved By: AUSTIN



LEGEND

- BENCH
- TRASH RECEPTACLE
- GRILL
- PET WASTE STATION
- BIKE RACK
- TABLE AND CHAIRS
- PICNIC TABLE
- ADIRONDACK CHAIR
- MONUMENT SIGN
- 3-RAIL FENCE
- OUTDOOR FITNESS EQUIP.
- TRELLIS
- 16' SQUARE SHELTER
- LOG JUMPER
- DECK
- TRAIL


THE TOWN OF PARKER REVIEW CONSTITUTES GENERAL COMPLIANCE WITH THE TOWN'S STANDARDS AND APPROVED VARIANCES, SUBJECT TO THESE PLANS BEING STAMPED, SIGNED, AND DATED BY THE PROFESSIONAL ENGINEER OF RECORD. REVIEW BY THE TOWN DOES NOT CONSTITUTE APPROVAL OF THE PLAN DESIGN OR ACCURACY AND CORRECTNESS OF ENGINEERING CALCULATIONS. ERRORS IN THE DESIGN OR CALCULATIONS REMAIN THE RESPONSIBILITY OF THE REGISTERED PROFESSIONAL ENGINEER WHOSE STAMP AND SIGNATURE ARE AFFIXED TO THIS DOCUMENT.

THIS REVIEW DOES NOT CONSTITUTE APPROVAL OF ANY PRIVATE ON-SITE IMPROVEMENTS WHICH MAY BE SHOWN. CONSTRUCTION CANNOT COMMENCE UNTIL ALL REQUIRED DRAINAGE/TRAFFIC REPORT(S), FINAL DEVELOPMENT PLAN(S), SPECIAL REVIEW(S), GRADING PERMIT, AND/OR OTHER PERMITS ARE COMPLETE, APPROVED AND ON FILE WITH THE TOWN OF PARKER.



REV	REVISION DESCRIPTION	DATE	CHKD	CHKD	APPR


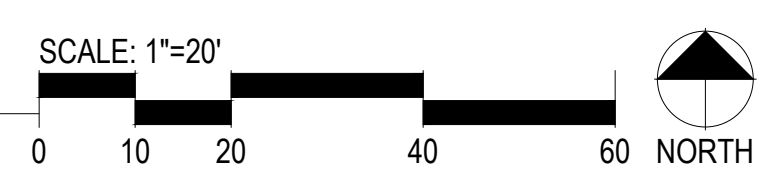
COMPARK VILLAGE SOUTH
PRIVATE IMPROVEMENT
CONSTRUCTION PLANS



JOB NUMBER	65120950
DATE	5/23/2022
SHEET	PARK PLAN
AREA	AREA 4
LS#	LS1.4



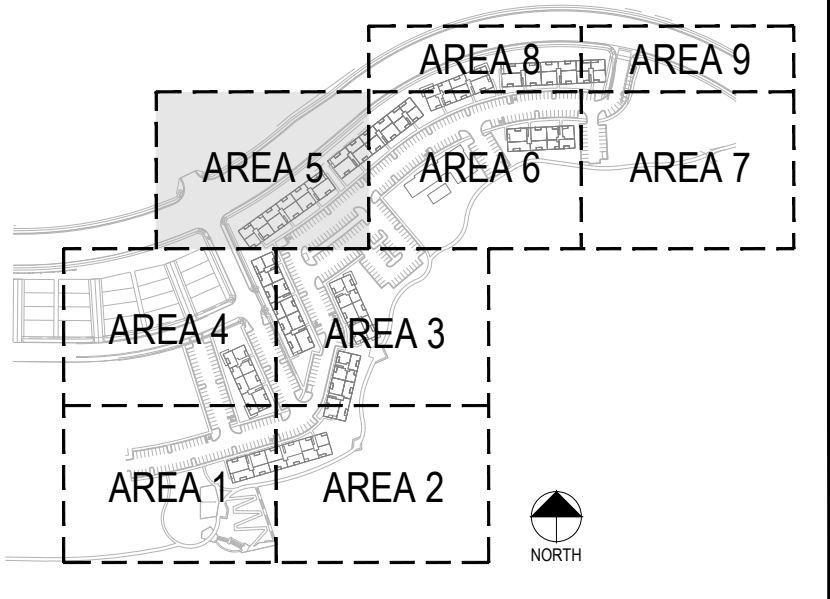
1 PARK AREA 4



TOWN OF PARKER, DIRECTOR OF ENGINEERING DATE

THIS AND ANY OTHER ELECTRONIC MEDIA COMPONENTS IS AN INSTRUMENT OF SERVICE PREPARED BY MERRICK AND COMPANY FOR A DEFINED PROJECT. IT IS THE PROPERTY OF MERRICK AND COMPANY AND IS NOT TO BE REPRODUCED, COPIED, OR TRANSMITTED IN ANY FORM OR BY ANY MEANS, ELECTRONIC OR MECHANICAL, WITHOUT THE EXPRESS WRITTEN PERMISSION OF MERRICK AND COMPANY. MERRICK AND COMPANY SHALL BE AT THE RISK FOR THE UNAUTHORIZED USER WITHOUT LIABILITY OR LOSS OF REPUTATION TO MERRICK AND COMPANY.

File Location: Y:\Century Communities\Compark-Apartments\Planning\Site Plan\Compark Apartments - Sheets 01 - CD.dwg Plot Date: 5/23/2022 3:59 PM Last Saved By: AUSTIN



LEGEND

- BENCH
- TRASH RECEPTACLE
- GRILL
- PET WASTE STATION
- BIKE RACK
- TABLE AND CHAIRS
- PICNIC TABLE
- ADIRONDACK CHAIR
- MONUMENT SIGN
- 3-RAIL FENCE
- OUTDOOR FITNESS EQUIP.
- TRELLIS
- 16' SQUARE SHELTER
- LOG JUMPER
- DECK
- TRAIL

THE TOWN OF PARKER REVIEW CONSTITUTES GENERAL COMPLIANCE WITH THE TOWN'S STANDARDS AND APPROVED VARIANCES. SUBJECT TO THESE PLANS BEING STAMPED, SIGNED, AND DATED BY THE PROFESSIONAL ENGINEER OF RECORD. REVIEW BY THE TOWN DOES NOT CONSTITUTE APPROVAL OF THE PLAN DESIGN OR ACCURACY AND CORRECTNESS OF ENGINEERING CALCULATIONS. ERRORS IN THE DESIGN OR CALCULATIONS REMAIN THE RESPONSIBILITY OF THE REGISTERED PROFESSIONAL ENGINEER WHOSE STAMP AND SIGNATURE ARE AFFIXED TO THIS DOCUMENT.

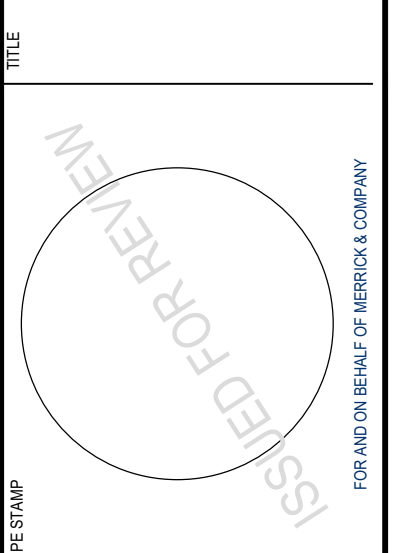
THIS REVIEW DOES NOT CONSTITUTE APPROVAL OF ANY PRIVATE ON-SITE IMPROVEMENTS WHICH MAY BE SHOWN. CONSTRUCTION CANNOT COMMENCE UNTIL ALL REQUIRED DRAINAGE/TRAFFIC REPORT(S), FINAL DEVELOPMENT PLAN(S), SPECIAL REVIEW(S), GRADING PERMIT, AND/OR OTHER PERMITS ARE COMPLETE, APPROVED AND ON FILE WITH THE TOWN OF PARKER.

MERRICK®
 Engineering / Architecture / Design-Build / Surveying / Planning / Geospatial Solutions
 5970 GREENWOOD PLAZA BLVD. GREENWOOD VILLAGE, CO. 80111
 303.75.10741
 www.merrick.com

CENTURY LIVING

REV#	REVISION DESCRIPTION	DATE	CHKD	CHKD	APPR

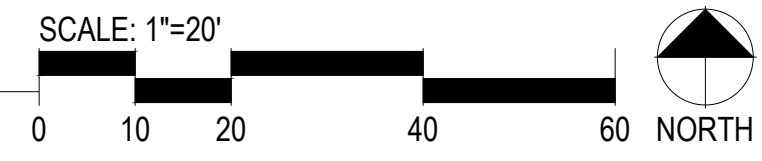
COMPARK VILLAGE SOUTH
 PRIVATE IMPROVEMENT
 CONSTRUCTION PLANS



JOB NUMBER	6512950
DATE	5/23/2022
SHEET	PARK PLAN
AREA	AREA 5
LS#	LS1.5



1 PARK AREA 5

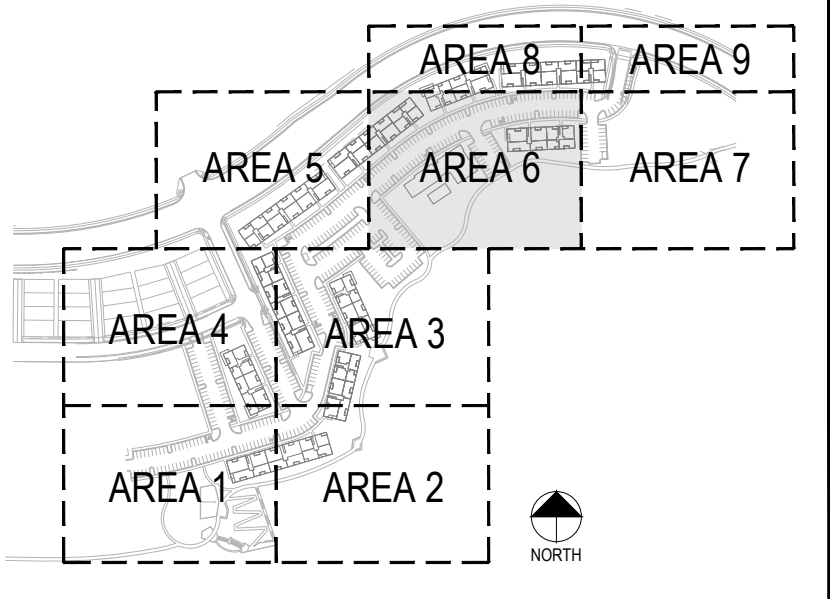
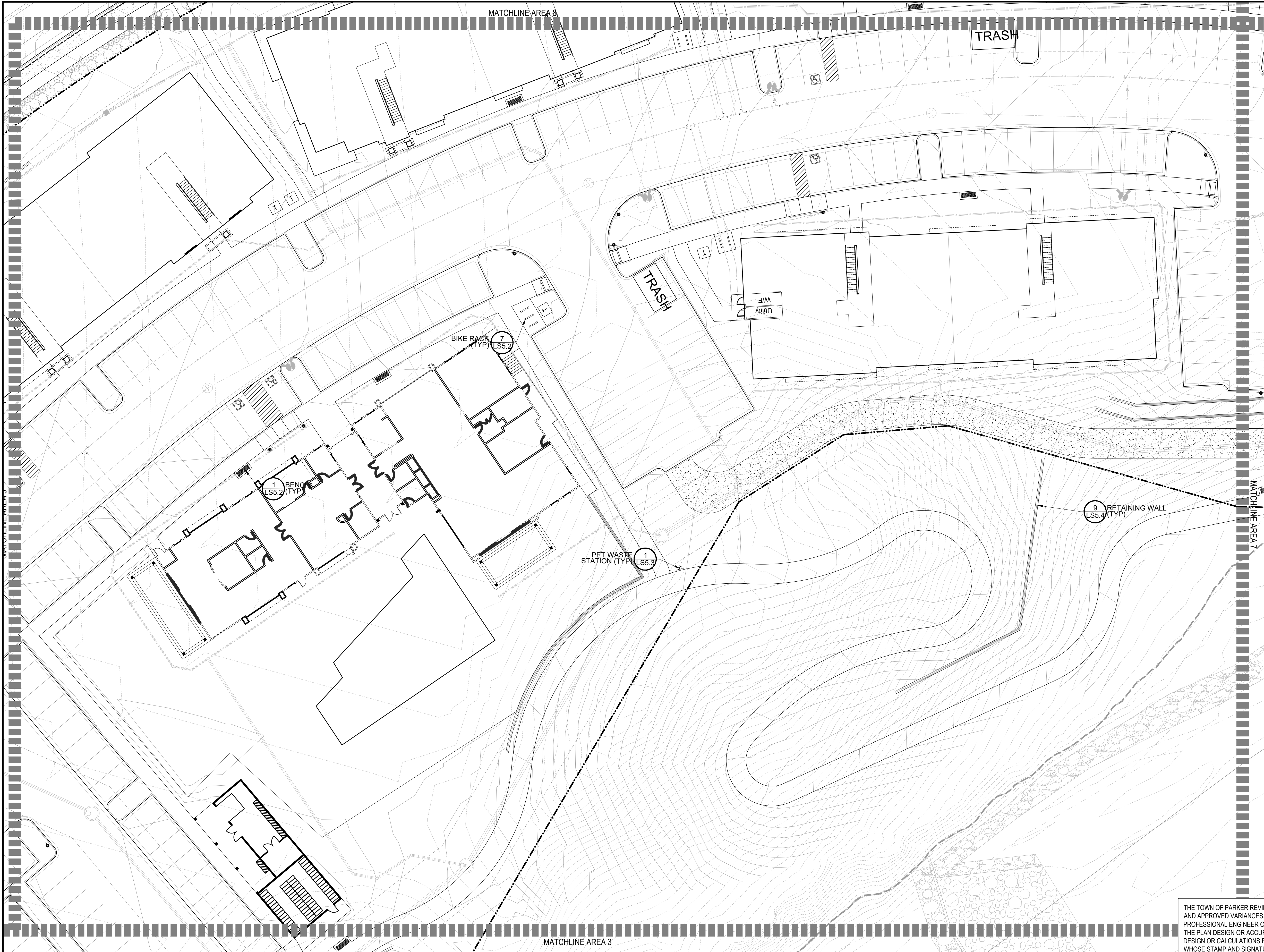


people creating spaces
 pcs group inc. www.pcsgroupco.com
 p.o. box 18287
 denver, co 80218
 1.303.531.4905 1.303.531.4908

TOWN OF PARKER, DIRECTOR OF ENGINEERING DATE

THIS AND ANY OTHER ELECTRONIC MEDIA CONTENT IS AN INSTRUMENT OF SERVICE PREPARED BY MERRICK AND COMPANY FOR A DEFINED PROJECT. IT IS THE PROPERTY OF MERRICK AND COMPANY AND IS NOT TO BE REPRODUCED, COPIED, OR TRANSMITTED IN ANY FORM OR BY ANY MEANS, ELECTRONIC OR MECHANICAL, WITHOUT THE EXPRESS WRITTEN PERMISSION OF MERRICK AND COMPANY. MERRICK AND COMPANY SHALL BE AT THE RISK FOR THE UNAUTHORIZED USER WITHOUT LIABILITY OR LOSS OF REPUTATION TO MERRICK AND COMPANY.

File Location: Y:\Century Communities\Compark-Apartments\Planning\Site Plan\Compark Apartments - Sheets 01 - CD.dwg Plot Date: 5/23/2022 3:59 PM Last Saved By: AUSTIN



LEGEND

- BENCH
- TRASH RECEPTACLE
- GRILL
- PET WASTE STATION
- BIKE RACK
- TABLE AND CHAIRS
- PICNIC TABLE
- ADIRONDACK CHAIR
- MONUMENT SIGN
- 3-RAIL FENCE
- OUTDOOR FITNESS EQUIP.
- TRELLIS
- 16' SQUARE SHELTER
- LOG JUMPER
- DECK
- TRAIL

THE TOWN OF PARKER REVIEW CONSTITUTES GENERAL COMPLIANCE WITH THE TOWN'S STANDARDS AND APPROVED VARIANCES, SUBJECT TO THESE PLANS BEING STAMPED, SIGNED, AND DATED BY THE PROFESSIONAL ENGINEER OF RECORD. REVIEW BY THE TOWN DOES NOT CONSTITUTE APPROVAL OF THE PLAN DESIGN OR ACCURACY AND CORRECTNESS OF ENGINEERING CALCULATIONS. ERRORS IN THE DESIGN OR CALCULATIONS REMAIN THE RESPONSIBILITY OF THE REGISTERED PROFESSIONAL ENGINEER WHOSE STAMP AND SIGNATURE ARE AFFIXED TO THIS DOCUMENT.

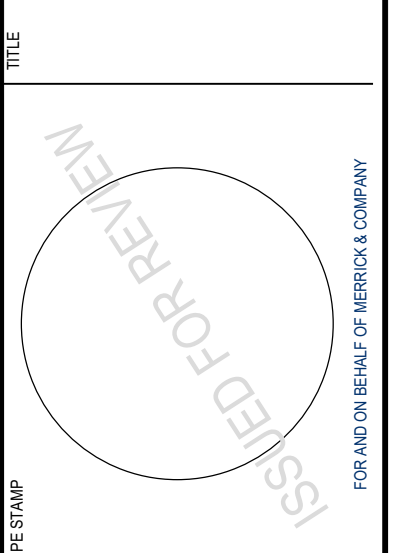
THIS REVIEW DOES NOT CONSTITUTE APPROVAL OF ANY PRIVATE ON-SITE IMPROVEMENTS WHICH MAY BE SHOWN. CONSTRUCTION CANNOT COMMENCE UNTIL ALL REQUIRED DRAINAGE/TRAFFIC REPORT(S), FINAL DEVELOPMENT PLAN(S), SPECIAL REVIEW(S), GRADING PERMIT, AND/OR OTHER PERMITS ARE COMPLETE, APPROVED AND ON FILE WITH THE TOWN OF PARKER.

MERRICK
 Engineering / Architecture / Design-Build / Surveying / Planning / Geospatial Solutions
 5970 GREENWOOD PLAZA BLVD. GREENWOOD VILLAGE, CO. 80111
 303.75.1074
 www.merrick.com

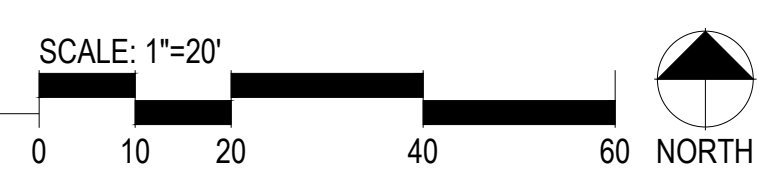
CENTURY LIVING

REV#	REVISION DESCRIPTION	DATE	CHKD	CHKD	APPR

COMPARK VILLAGE SOUTH
 PRIVATE IMPROVEMENT
 CONSTRUCTION PLANS



1 PARK AREA 6



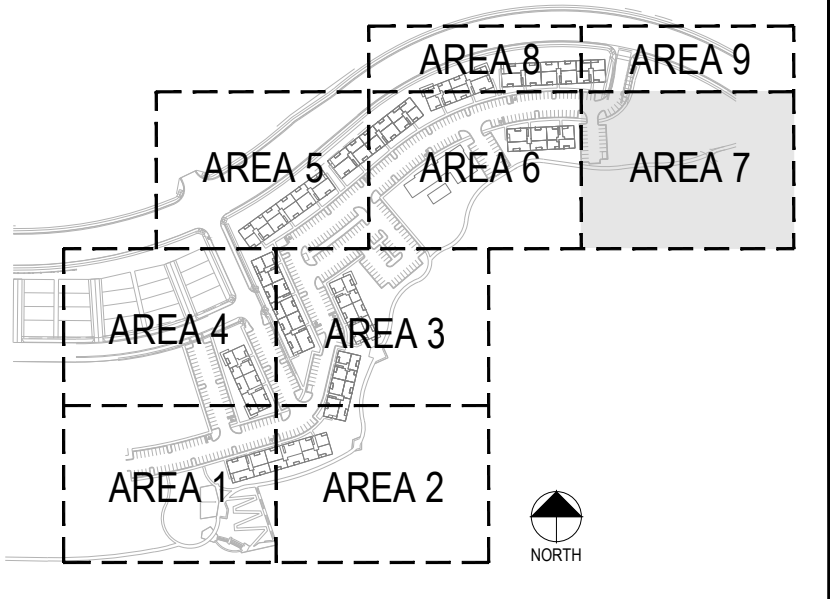
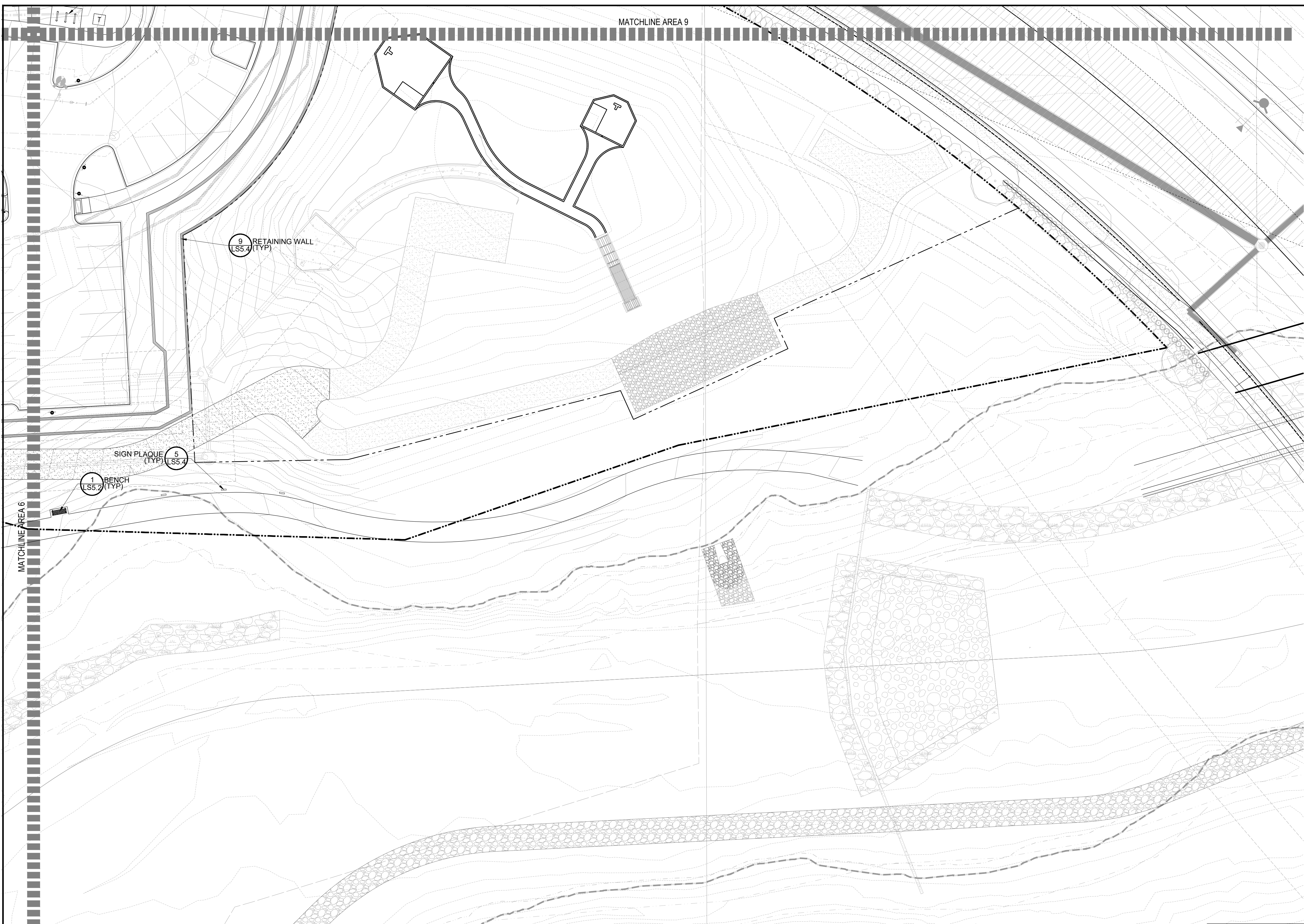
people creating spaces
 pcs group inc. www.pcsgroupco.com
 p.o. box 18287
 denver, co 80218
 1.303.531.4905 1.303.531.4908

TOWN OF PARKER, DIRECTOR OF ENGINEERING DATE

JOB NUMBER: 6512950
 DATE: 5/23/2022
 SHEET: PARK PLAN
 AREA 6
 LS1.6

THIS AND ANY OTHER ELECTRONIC MEDIA CONTAINED HEREIN IS AN INSTRUMENT OF SERVICE PREPARED BY MERRICK AND COMPANY FOR A DEFINED CLIENT. IT IS THE PROPERTY OF MERRICK AND COMPANY AND IS TO BE USED ONLY FOR THE PROJECT AND SITE SPECIFICALLY IDENTIFIED IN THE INSTRUMENT. IT IS NOT TO BE REPRODUCED, COPIED, REPRINTED, OR TRANSMITTED IN ANY FORM OR BY ANY MEANS, WITHOUT THE EXPRESS WRITTEN CONSENT OF MERRICK AND COMPANY. MERRICK AND COMPANY SHALL BE AT THE RISK FOR THE UNAUTHORIZED USER WITHOUT LIABILITY OR LOSS OF REPUTATION TO MERRICK AND COMPANY.

File Location: Y:\Century Communities\Compark-Apartments\Planning\Site Plan\Compark Apartments - Sheets 01 - CD.dwg Plot Date: 5/23/2022 3:59 PM Last Saved By: AUSTIN




LEGEND

- BENCH
- TRASH RECEPTACLE
- GRILL
- PET WASTE STATION
- BIKE RACK
- TABLE AND CHAIRS
- PICNIC TABLE
- ADIRONDACK CHAIR
- MONUMENT SIGN
- 3-RAIL FENCE
- OUTDOOR FITNESS EQUIP.
- TRELLIS
- 16' SQUARE SHELTER
- LOG JUMPER
- DECK
- TRAIL


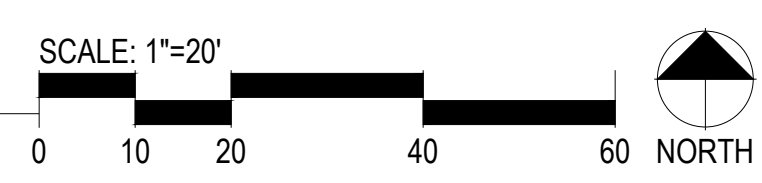


REV#	REVISION DESCRIPTION	DATE	CHKD	CHKD	APPR

COMPARK VILLAGE SOUTH
PRIVATE IMPROVEMENT
CONSTRUCTION PLANS



1 PARK AREA 7



THE TOWN OF PARKER REVIEW CONSTITUTES GENERAL COMPLIANCE WITH THE TOWN'S STANDARDS AND APPROVED VARIANCES. SUBJECT TO THESE PLANS BEING STAMPED, SIGNED, AND DATED BY THE PROFESSIONAL ENGINEER OF RECORD. REVIEW BY THE TOWN DOES NOT CONSTITUTE APPROVAL OF THE PLAN DESIGN OR ACCURACY AND CORRECTNESS OF ENGINEERING CALCULATIONS. ERRORS IN THE DESIGN OR CALCULATIONS REMAIN THE RESPONSIBILITY OF THE REGISTERED PROFESSIONAL ENGINEER WHOSE STAMP AND SIGNATURE ARE AFFIXED TO THIS DOCUMENT.

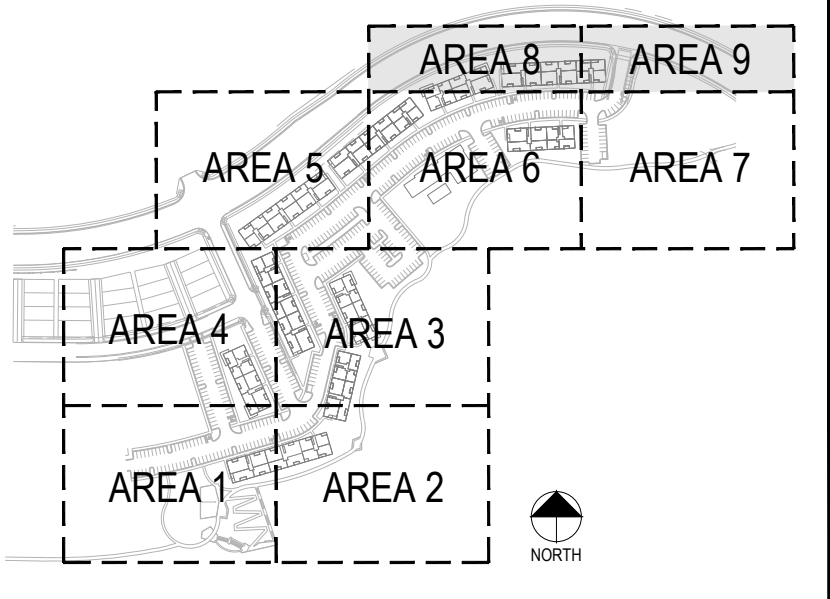
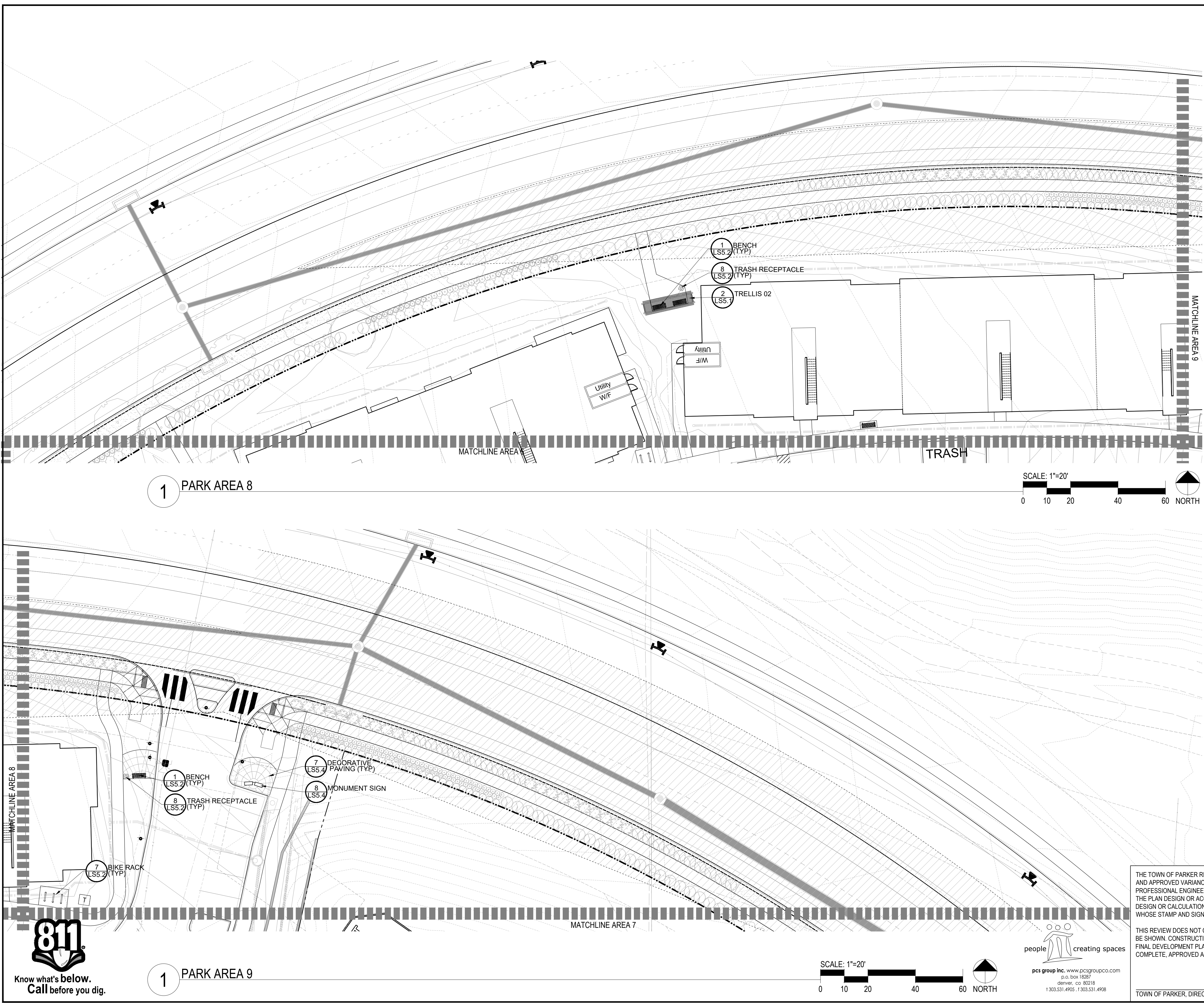
THIS REVIEW DOES NOT CONSTITUTE APPROVAL OF ANY PRIVATE ON-SITE IMPROVEMENTS WHICH MAY BE SHOWN. CONSTRUCTION CANNOT COMMENCE UNTIL ALL REQUIRED DRAINAGE/TRAFFIC REPORT(S), FINAL DEVELOPMENT PLAN(S), SPECIAL REVIEW(S), GRADING PERMIT, AND/OR OTHER PERMITS ARE COMPLETE, APPROVED AND ON FILE WITH THE TOWN OF PARKER.

TOWN OF PARKER, DIRECTOR OF ENGINEERING _____ DATE _____

DATE: 5/23/2022
SHEET: PARK PLAN AREA 7
LS1.7

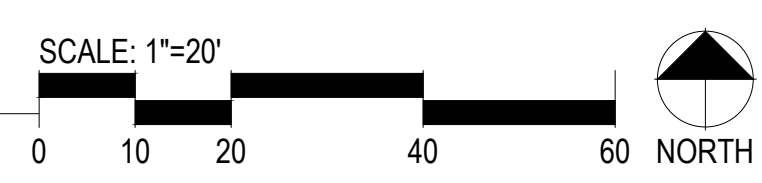
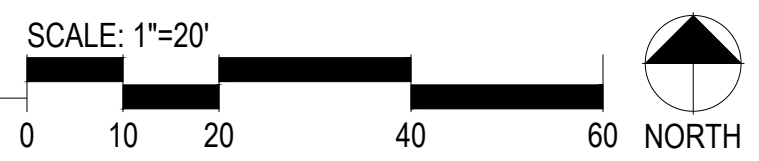
THIS AND ANY OTHER ELECTRONIC MEDIA COMPONENTS ARE AN INSTRUMENT OF SERVICE PREPARED BY MERRICK AND COMPANY FOR A DEFINED PROJECT. THESE COMPONENTS ARE NOT TO BE REPRODUCED, COPIED, OR TRANSMITTED IN ANY FORM OR BY ANY MEANS, WITHOUT THE EXPRESS WRITTEN CONSENT OF MERRICK AND COMPANY. MERRICK AND COMPANY SHALL BE AT THE RISK FOR THE UNAUTHORIZED USER WITHOUT LIABILITY OR LOSS OF REPUTATION TO MERRICK AND COMPANY.

File Location: Y:\Century Communities\Compark-Apartments\Planning\Site Plan\Compark Apartments - Sheets 01 - CD.dwg Plot Date: 5/23/2022 4:00 PM Last Saved By: AUSTIN



LEGEND

- BENCH
- TRASH RECEPTACLE
- GRILL
- PET WASTE STATION
- BIKE RACK
- TABLE AND CHAIRS
- PICNIC TABLE
- ADIRONDACK CHAIR
- MONUMENT SIGN
- 3-RAIL FENCE
- OUTDOOR FITNESS EQUIP.
- TRELLIS
- 16' SQUARE SHELTER
- LOG JUMPER
- DECK
- TRAIL



people creating spaces
 pcs group inc. www.pcsgruppco.com
 p.o. box 18287
 denver, co 80218
 1.303.531.4905 1.303.531.4908

THE TOWN OF PARKER REVIEW CONSTITUTES GENERAL COMPLIANCE WITH THE TOWN'S STANDARDS AND APPROVED VARIANCES, SUBJECT TO THESE PLANS BEING STAMPED, SIGNED, AND DATED BY THE PROFESSIONAL ENGINEER OF RECORD. REVIEW BY THE TOWN DOES NOT CONSTITUTE APPROVAL OF THE PLAN DESIGN OR ACCURACY AND CORRECTNESS OF ENGINEERING CALCULATIONS. ERRORS IN THE DESIGN OR CALCULATIONS REMAIN THE RESPONSIBILITY OF THE REGISTERED PROFESSIONAL ENGINEER WHOSE STAMP AND SIGNATURE ARE AFFIXED TO THIS DOCUMENT.


THIS REVIEW DOES NOT CONSTITUTE APPROVAL OF ANY PRIVATE ON-SITE IMPROVEMENTS WHICH MAY BE SHOWN. CONSTRUCTION CANNOT COMMENCE UNTIL ALL REQUIRED DRAINAGE/TRAFFIC REPORT(S), FINAL DEVELOPMENT PLAN(S), SPECIAL REVIEW(S), GRADING PERMIT, AND/OR OTHER PERMITS ARE COMPLETE, APPROVED AND ON FILE WITH THE TOWN OF PARKER.

MERRICK
 Engineering / Architecture / Design / Survey / Planning / Forestry / Geospatial Solutions
 5970 GREENWOOD PLAZA BLVD. GREENWOOD VILLAGE, CO. 80111
 303.75.10741
 www.merrick.com

CENTURY LIVING

REV#	REVISION DESCRIPTION	DATE	CHKD	CHKD	APPR

COMPARK VILLAGE SOUTH
 PRIVATE IMPROVEMENT
 CONSTRUCTION PLANS



1 PARK AREA 9

JOB NUMBER: 6512950
 DATE: 5/23/2022
 SHEET: PARK PLAN AREA 8 & 9
 LS1.8

TOWN OF PARKER, DIRECTOR OF ENGINEERING DATE

