



PARKER COLORADO

TOWN OF PARKER COMMUNITY DEVELOPMENT DEPARTMENT LAND USE AND DEVELOPMENT APPLICATION

20120 E. Mainstreet, Parker, CO 80138

303/841.2332 (Phone) 303/841.3223 (Fax) <http://www.parkeronline.org> (internet)

Instructions:

- All applications must be typed or printed. Illegible applications may be rejected at the discretion of the Community Development Department.
- All applicable sections must be completed, and the application signed by ALL parties of interest. Unsigned applications WILL NOT be processed.
- All requisite Exhibit Attachments must be included if the application is to be deemed complete.

Type of Application:

(Check All that Apply)

<input type="checkbox"/> Amendment to Comprehensive Plan	<input type="checkbox"/> Vacation of Lot Line or Easement
<input type="checkbox"/> Annexation & Rezoning	<input type="checkbox"/> Use by Special Review
<input type="checkbox"/> Rezoning or PD Amendment:	<input type="checkbox"/> Variance
<input type="checkbox"/> Sketch Plan	<input type="checkbox"/> Site Plan
<input type="checkbox"/> Preliminary Plan	<input type="checkbox"/> Site Plan Amendment
<input type="checkbox"/> Final Plat	<input type="checkbox"/> Condo Plat
<input type="checkbox"/> Minor Development Plat	<input checked="" type="checkbox"/> Amendment to SIA or Recorded Plat
<input type="checkbox"/> Re-Plat	<input type="checkbox"/> Other:

OFFICIAL USE ONLY

Case # _____

Trakit #: _____
 Application Accepted by: _____
 Date: _____
 Fees: _____
 Receipt No.: _____
 Application Reviewed by: _____
 Date: _____
 Application Assigned to: _____
 Date: _____

Project Name:

Address or General Location:

Section	9	<input type="checkbox"/> NW	<input type="checkbox"/> NE	<input checked="" type="checkbox"/> SW	<input type="checkbox"/> SE	Lot	
Township	7					Block	
Range	66 W					Filing No.	4
Total Acres: Gross	19.439	Net	14.232				

Requested Application in Detail: The purpose of this request is to increase the number of building permits allowed prior to the pool being complete.

Property Owner of Record:

Applicant (if different from Property Owner):

Name: **Pete Klymkow**
 Company: **Taylor Morrison Homes**
 Address: **6455 S. Yosemite St. Suite 1000**
Greenwood Village, Co 80111
 Phone: **303.798.3500** Fax: _____
 Email: _____

Name: **Matt Janke**
 Company: **HR 935**
 Address: **7353 South Alton Way**
Suite A100
 Phone: **303.994.5357** Fax: _____
 Email: **MJanke@e5xmanagement.com**

Project Representative or Consultant:

For Subject Property, List Utility Providers

Name: **See Applicant**
 Company: _____
 Address: _____
 Phone: _____ Fax: _____
 Email: _____

Water: **PWSD**
 Sanitary Sewer: **PWSD**
 Electricity: **Core**
 Gas: **Xcel**
 Telephone: **Century Link**
 Cable: **Xfinity**
 Fire Protection: _____

Note: Unless otherwise specified, all correspondence from the Town will be directed to the project representative.

Current Property Zoning & Use:




Proposed Property Zoning & Use:

Zoning: **Residential**
 IF PD, Specify Use: **SFe**
 Current Use: **SFe**
 Subdivision: **Trails at Crowfoot**

Requested Zoning: _____
 If Applicable PD Name: _____
 If Rezoning Total Acreage: _____
 Proposed Use: _____

Proposals For Construction of New Residential, Commercial, or Industrial Buildings or Space

Has prior residential project been approved for all or part of this project Yes No Total residential dwelling units requested: **890**
 Indicate total number of units: **890** Single Family Detached: **890** Single Family Attached: _____
 Multi-Family/Condominiums/Townhomes: _____

COMMERCIAL/INDUSTRIAL	Indicate the type of commercial/industrial development proposed (Check all that applies)																										
	<input type="checkbox"/> Retail	<input type="checkbox"/> Other Commercial	<input type="checkbox"/> Medical/Dental Office	<input type="checkbox"/> High Tech Office																							
	<input type="checkbox"/> Light Industrial	<input type="checkbox"/> Warehouse	<input type="checkbox"/> Other	<input type="checkbox"/> Business/Professional Office																							
Please provide additional descriptions as appropriate:																											
What type of gross leasable square footage for each category indicated above?																											
<table border="1" style="width:100%; border-collapse: collapse;"> <thead> <tr> <th style="width: 25%;">Type</th> <th style="width: 25%;">No. of Buildings</th> <th style="width: 25%;">Gross Square Footage</th> <th style="width: 25%;">Leasable Square Footage</th> </tr> </thead> <tbody> <tr><td> </td><td> </td><td> </td><td> </td></tr> <tr><td> </td><td> </td><td> </td><td> </td></tr> <tr><td> </td><td> </td><td> </td><td> </td></tr> <tr><td> </td><td> </td><td> </td><td> </td></tr> <tr><td> </td><td> </td><td> </td><td> </td></tr> </tbody> </table>				Type	No. of Buildings	Gross Square Footage	Leasable Square Footage																				
Type	No. of Buildings	Gross Square Footage	Leasable Square Footage																								
ACCEPTANCE OF TERMS	By signing below, the Land Owner of Record, Applicant and Project representative are indicating that each understands and agrees to the following terms:																										
	1. Authorized personnel from the Town of Parker, and its consultants, are hereby granted the right to enter the subject property for the purposes of reviewing and processing the application.																										
	2. The Property Owner of Record acknowledges and agrees that the Town of Parker may file liens against the subject property for any unpaid financial obligation owed to the Town related to reviewing and processing the application.																										
	3. There are no known geologic, physical or biologic hazards, or vicious animals present on the subject property except as indicated in the attached Exhibit D.																										
	4. All requirements for submission of this application for reviewing and processing by Town of Parker Community Development Department made in accordance with the Town's Land Development Code, and any and all applicable Town of Parker Ordinances and Resolutions.																										
	5. All requisite fees have been paid to the Town of Parker.																										
	6. All information contained in this application, the attached Exhibits, and other materials submitted in connection with this application are true and accurate to the best knowledge of the Applicant, Land Owner of Record and Project Representative. It is clearly understood and agreed to that false or untruthful information may be grounds for the Town to stop processing this application or withdrawing any approval granted based upon such false or untruthful information.																										
	7. The Town of Parker is under no obligation to approve the request contained in the application. No promises of approval are conveyed with the acceptance of this application.																										
	8. The schedule of Exhibit attachments, as described below, accompanies this application:																										
	Exhibit A: Legal Description of Property.																										
Exhibit B: Title Policy, current to within thirty (30) days of the date of signatures below.																											
Exhibit C: Letter of Authorization from the Property Owner of Record, allowing Applicant and Project Representative to act on their behalf, and accepting ultimate financial obligation for expenses incurred by the Town of Parker as a result of the evaluation of this request.																											
Exhibit D: Disclosure of any Geologic, Physical or Biologic Hazard present on site, or any vicious animals in residence on property.																											
Exhibit E: Vicinity Map of Project Site.																											
SIGNATURES	Property Owner of Record:																										
	Print Name:	Peter J. Blymkow																									
	Signature:		Date: 10/25/21																								
	Applicant, if different from Property Owner:																										
	Print Name:	Matt Drake																									
	Signature:		Date: 10/25/21																								
Project Representative or Consultant:																											
Print Name:	Peter J. Blymkow																										
Signature:		Date: 10/25/21																									
G:\Planning\Development Assistance Packets 2016\Development Assistance Packets - Update 2016 Working Folder\Annexation\2016 LandUseApplication																											