THIS AND ANY OTHER ELECTRONIC MEDIA, COUNTERPART IS AN INSTRUMENT OF SERVICE PREPARED BY MERRICK AND COMPANY FOR A DEFINED PROJECT. IT IS NOT INTENDED OR REPRESENTED TO BE SUITABLE FOR REUSE IN WHOLE OR IN PART ON EXTENSIONS OF THE PROJECT OR ON ANY OTHER PROJECT EXCEPT BY AGREEMENT IN WRITING AND WITH APPROPRIATE COMPENSATION TO MERRICK AND COMPANY. ANY REUSE WITHOUT SUCH WRITTEN VERIFICATION OR ADAPTATION BY MERRICK AND COMPANY FOR THE SPECIFIC PURPOSE INTENDED WILL BE AT USER'S SOLE RISK AND WITHOUT LIABILITY OR LEGAL EXPOSURE TO MERRICK AND COMPANY. ALL RIGHTS RESERVED.

PRIVATE IMPROVEMENT CONSTRUCTION PLANS FOR:

COMPARK VILLAGE SOUTH

COMPARK VILLAGE SOUTH,
TOWN OF PARKER, COUNTY OF DOUGLAS, STATE OF COLORADO

TRACT A, COMPARK VILLAGE SOUTH FILLING NO. 1, AMENDMENT 1, LOCATED IN THE SOUTH HALF OF SECTION 6,
TOWNSHIP 6 SOUTH, RANGE 66 WEST OF THE SIXTH PRINCIPAL MERIDIAN. TOWN OF PARKER, COUNTY OF DOUGLAS, STATE OF COLORADO

LEGEND

PROPOSED	EXISTING	
CATV — TV — CATV	CATV — — — CATV	CABLE TV LINE W/ PEDESTAL
E — E — E	EX E — EX E	ELECTRIC LINE W/ BOX, METER, AND LIGHT
OHE — OHE	EX OE — EX OE	OVERHEAD ELECTRIC WITH POLE
OHE/C	EX OHE/C — EX OHE/C	OVERHEAD ELECTRIC COMMUNICATIONS
UE — UE	EX UE — EX UE	UNDERGROUND ELECTRIC
FO — FO	EX FO — EX FO	FIBER OPTIC LINE W/ TRAFFIC CONTROL BOX
F — F	EX F — EX F	FIRE
G — G	EX G — EX G	GAS LINE W/ DRY UTILITY VAULT
IRR — IRR	EX IRR — EX IRR	IRRIGATION
SS — SS	EX SS — EX SS	SANITARY SEWER W/ MANHOLE
SD — SD	EX SD — EX SD	STORM SEWER FES W/ MAHNOLE, RIPRAP
T — T	EX T — EX T	TELEPHONE LINE W/ PEDESTAL
OT — OT	OHT — OHT	OVERHEAD TELEPHONE
W — W T — T	EX W — EX W EX T — EX T	WATER LINE, VALVE, FITTINGS, METER, AND HYDRANT UNDERDRAIN
		CURB AND GUTTER
		WHEEL STOP
4950	4950	CONTOURS
UD — UD	UD — UD — UD	TRASH ENCLOSURE UNDERDRAIN W/ TYPE R INLET
X — X — X — X	X — X — X — X	FENCE LINE
		DRAINAGE SWALE
		RIGHT-OF-WAY
		SECTION LINE
		PROPERTY LINE
		LOT LINE
		EASEMENT
		IRRIGATION CONTROL VALVE BOX
		PEDESTRIAN LIGHT
		STREET LIGHT
		TRAFFIC LIGHT
4990	4990	SPOT ELEVATION
		FLOW OF WATER
		SIGN
##		LOT NUMBER

BASIS OF BEARINGS:

BEARINGS ARE ASSUMED AND ARE BASED UPON THE SOUTH LINE OF THE SOUTHEAST QUARTER OF SAID SECTION 6, AS BEARING N87°48'59"E A DISTANCE OF 2634.09 FEET BETWEEN THE SOUTH QUARTER CORNER OF SAID SECTION 6, BEING A FOUND 3-1/4" ALUMINUM CAP, FLUSH WITH THE SURFACE AND STAMPED: PLS 38026 AND THE SOUTHEAST CORNER OF SAID SECTION 6, BEING A FOUND 3-1/4" ALUMINUM CAP, FLUSH WITH THE SURFACE AND STAMPED PLS 12405.

BASIS OF ELEVATION:

SOURCE BENCHMARK
DOUGLAS COUNTY BM 1.115010
A DOUGLAS COUNTY GIS MONUMENT SET IN CONCRETE LOCATED APPROXIMATELY 130 FEET SOUTHWESTERLY OF THE CENTERLINE OF CHAMBERS ROAD AND 95 FEET NORTHWESTERLY OF THE CENTERLINE OF COMPARK BOULEVARD.

SITE BENCHMARKS
1. A NO. 5 REBAR WITH 2" ALUMINUM CAP STAMPED "LS 28286, 2001" FOUND AT THE SOUTHWEST CORNER OF SECTION 6, T6S, R66W LOCATED ON THE WEST LINE OF FIRST STREET APPROXIMATELY 1000 FEET NORTH OF ELM AVENUE.
2. A 2.5" IRON PIPE WITH 3.25" ALUMINUM CAP STAMPED "PLS 12405, 19997" FOUND AT THE SOUTHEAST CORNER OF SECTION 6, T6S, R66W LOCATED APPROXIMATELY 960 FEET NORTH OF THE CENTERLINE OF AVENTERRA PARKWAY AND APPROXIMATELY 1050 FEET WEST OF THE CENTERLINE OF CHAMBERS ROAD.

811 Know what's **below.** **Call** before you dig.

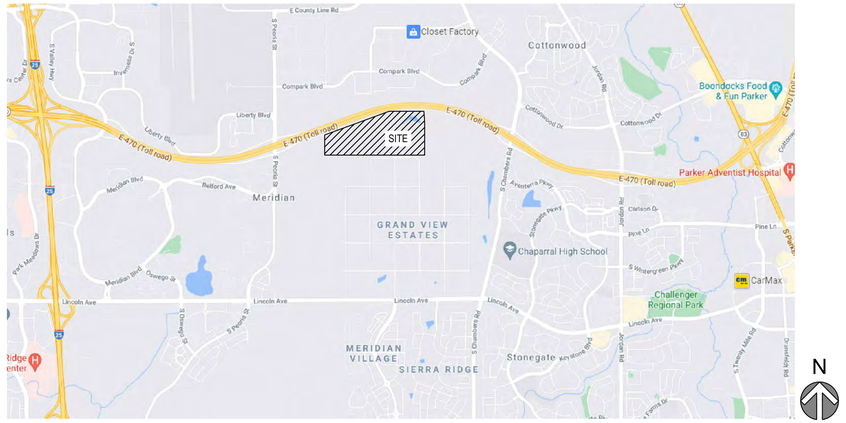

Vicinity Map

N.T.S.

Sheet List Table		
Sheet Number	Sheet Title	Sheet Description
00	COVER	C1.0
01	GENERAL NOTES	C1.1
02	EXISTING CONDITIONS	C2.0
03	PAVING, SIGNAGE & STRIPING PLAN	C3.0
04	HORIZONTAL CONTROL	C3.1
05	OVERLOT GRADING PLAN	C4.0
06	OVERLOT GRADING PLAN	C4.1
07	OVERALL UTILITY PLAN	C4.2
08	STRM PLAN & PROFILE	C4.3
09	ROADWAY PLAN & PROFILE	C4.4
10	ROADWAY PLAN & PROFILE	C4.5
11	CMBP PLAN	C5.0
12	CMBP PLAN	C5.1
13	CMBP DETAILS	C5.2
14	CMBP DETAILS	C5.3
15	CMBP DETAILS	C5.4
16	CMBP DETAILS	C5.5
17	CMBP DETAILS	C5.6
18	CMBP DETAILS	C5.7
19	CMBP DETAILS	C5.8
20	CMBP DETAILS	C5.9
21	CMBP DETAILS	C5.10
22	CMBP DETAILS	C5.11
23	CMBP DETAILS	C5.12
24	CMBP DETAILS	C5.13
25	STANDARD DETAILS	C6.0
26	STANDARD DETAILS	C6.1
27	STANDARD DETAILS	C6.2
28	STANDARD DETAILS	C6.3
29	STANDARD DETAILS	C6.4

ABBREVIATION LEGEND

TW	GRADE AT TOP OF WALL
BG	GRADE AT BOTTOM OF WALL
PC	POINT OF CURVE
PT	POINT OF TANGENT
Δ	DELTA, HORIZONTAL CURVE DIRECTION CHANGE
CL	CENTERLINE
FL	FLOWLINE
DBL	DOUBLE
C.O.	CLEAN OUT
K	RATE OF CURVATURE
AD	ABSOLUTE GRADE DIFFERENCE IN %
VC	VERTICAL CURVE
PVC	POINT OF VERTICAL CURVE
PVT	POINT OF VERTICAL TANGENT
PVI	POINT OF VERTICAL INTERSECTION
PI	POINT OF TANGENT INTERSECTION
ROW	RIGHT OF WAY
PVMT	PAVEMENT
HP	HIGH POINT
LP	LOW POINT
PCR	POINT OF CURB RETURN
PCC	POINT OF COMPOUND CURVE
PRC	POINT OF REVERSE CURVE
EX, EX.	EXISTING
PR, PR.	PROPOSED
ME	MATCH EXISTING
TC	BACK TOP OF CURB
FG	FINISHED GRADE
STA	STATION
EL, ELEV	ELEVATION
FF	FINISHED FLOOR
TC	TOP OF CONCRETE
B/P	BOTTOM OF PIPE
T/P	TOP OF PIPE
Ø	DIAMETER
UE	UTILITY EASEMENT
ESMT	EASEMENT
HCL	HORIZONTAL CONTROL LINE
N	NORTH/NORTHING
E	EAST/EASTING
W	WEST
S	SOUTH
R	RADIUS
LC	LENGTH OF CORD
L	LENGTH
CB	CHORD BEARING

DEVELOPER/ OWNER
CENTURY COMMUNITIES
8390 E. CRESCENT PARKWAY,
SUITE 650, GREENWOOD VILLAGE,
CO 80111
PHONE: 303-770-8300
CONTACT: CINDY MYERS

PLANNER
PCS GROUP
200 KLAMATH ST, DENVER, CO
80223
PHONE: 720-259-8248
CONTACT: PAUL SHOUKAS

SURVEYOR
MERRICK & COMPANY
5970 GREENWOOD PLAZA BLVD.
GREENWOOD VILLAGE, CO 80111
PHONE: 303-751-0741
CONTACT: KENNETH G. OUELLETTE, PLS

ENGINEER
MERRICK & COMPANY
5970 GREENWOOD PLAZA BLVD.
GREENWOOD VILLAGE, CO 80111
PHONE: 303-751-0741
CONTACT: KRISTOFER K. WIEST, PE

TOWN & UTILITY CONTACTS

TOWN OF PARKER
CONTACT: MIKE WAUGH
PHONE: 303-840-9546

INTERMOUNTAIN REA
CONTACT: BROOKS KAUFMAN
PHONE: 303-688-3100

CENTURY LINK
CONTACT: WILLIAM BENSON
PHONE: 303-320-8333

SOUTH METRO FIRE DISTRICT
CONTACT: MICHELLE HERIAN
PHONE:720-488-7200

COMCAST
CONTACT: KEVIN YOUNG
PHONE: 720-490-3867

XCEL ENERGY
CONTACT: MICHELLE O'NAN
PHONE: 303-329-1618

STONEGATE VILLAGE METRO DISTRICT
CONTACT: SCOTT BARNETT
PHONE: 303-858-9909

SIGHT DISTANCE CERTIFICATION

I, THE UNDERSIGNED, HEREBY CERTIFY THAT THE PROPOSED SUBDIVISION, _____, IS DESIGNED IN
ACCORDANCE WITH THE TOWN OF PARKER SIGHT DISTANCE CRITERIA AND WITH AASHTO POLICY ON GEOMETRIC
DESIGN OF HIGHWAY & STREETS.

THE TOWN OF PARKER REVIEW CONSTITUTES GENERAL COMPLIANCE WITH THE TOWN'S STANDARDS AND APPROVED VARIANCES, SUBJECT TO THESE PLANS BEING STAMPED, SIGNED, AND DATED BY THE PROFESSIONAL ENGINEER OF RECORD. REVIEW BY THE TOWN DOES NOT CONSTITUTE APPROVAL OF THE PLAN DESIGN OR ACCURACY AND CORRECTNESS OF ENGINEERING CALCULATIONS. ERRORS IN THE DESIGN OR CALCULATIONS REMAIN THE RESPONSIBILITY OF THE REGISTERED PROFESSIONAL ENGINEER WHOSE STAMP AND SIGNATURE ARE AFFIXED TO THIS DOCUMENT.

THIS REVIEW DOES NOT CONSTITUTE APPROVAL OF ANY PRIVATE ON-SITE IMPROVEMENTS WHICH MAY BE SHOWN. CONSTRUCTION CANNON COMMENCE UNTIL ALL REQUIRED DRAINAGE/TRAFFIC REPORT(S), FINAL DEVELOPMENT PLAN(S), SPECIAL REVIEW(S), GRADING PERMIT, AND/OR OTHER PERMITS ARE COMPLETE, APPROVED AND ON FILE WITH THE TOWN OF PARKER.

TOWN OF PARKER, PUBLIC WORKS DIRECTOR — DATE

TOWN OF PARKER, PUBLIC WORKS MANAGER - STORMWATER — DATE

TOWN OF PARKER, PUBLIC WORKS MANAGER - TRANSPORTATION — DATE

MERRICK®
Engineering / Architectury / Design-Build / Surveying / Planning / Geospatial Solutions
5970 GREENWOOD PLAZA BLVD. GREENWOOD VILLAGE, CO. 80111
303-751-0741
www.merrick.com

CENTURY Living

REV	REVISION DESCRIPTION	DATE	CHK'D	APPR

TITLE: COMPARK VILLAGE SOUTH
PRIVATE IMPROVEMENT CONSTRUCTION PLANS
COVER

PE STAMP

ISSUED FOR REVIEW
FOR AND ON BEHALF OF MERRICK & COMPANY

JOB NUMBER 65120950
DATE 9/10/2021
SHEET C1.0
00

File Location:Q:\DEN\Projects\0950-00 Compark South\CAD\CDs\SF-PICP\0950-CVR&GN-SF.dwg Plot Date:10/8/2021 11:33 AM Last Saved By: TVANGORDON

THIS AND ANY OTHER ELECTRONIC MEDIA COUNTERPART IS AN INSTRUMENT OF SERVICE PREPARED BY MERRICK AND COMPANY FOR A DEFINED PROJECT. IT IS NOT INTENDED OR REPRESENTED TO BE SUITABLE FOR REUSE IN WHOLE OR IN PART ON EXTENSIONS OF THE PROJECT OR ON ANY OTHER PROJECT. ANY REUSE, IN WHOLE OR IN PART, OR ANY MODIFICATION OF THE CONTENTS OF THIS INSTRUMENT OF SERVICE BY ANY PARTY OTHER THAN MERRICK AND COMPANY SHALL BE AT THE SOLE RISK OF THE UNAUTHORIZED USER WITHOUT LIABILITY OR LOSS EXPOSURE TO MERRICK AND COMPANY.

TOWN OF PARKER DEPARTMENT OF ENGINEERING/PUBLIC WORKS STANDARD CONSTRUCTION NOTES .

1. ALL MATERIALS AND CONSTRUCTION SHALL BE IN CONFORMANCE WITH THE LATEST EDITION OF THE COLORADO DEPARTMENT OF TRANSPORTATION STANDARD SPECIFICATIONS FOR ROAD AND BRIDGE CONSTRUCTION, THE LATEST EDITION OF THE TOWN OF PARKER ROADWAY DESIGN AND CONSTRUCTION CRITERIA MANUAL, AND THE TOWN OF PARKER STORM DRAINAGE AND ENVIRONMENTAL CRITERIA MANUAL.
2. ALL MATERIALS AND WORKMANSHIP SHALL BE SUBJECT TO INSPECTION BY THE TOWN OF PARKER PUBLIC WORKS DEPARTMENT. THE TOWN RESERVES THE RIGHT TO ACCEPT OR REJECT ANY SUCH MATERIALS AND WORKMANSHIP THAT DOES NOT CONFORM TO ITS STANDARDS AND SPECIFICATIONS.
3. A PRECONSTRUCTION MEETING SHALL BE SCHEDULED A MINIMUM OF 48 HOURS AND A MAXIMUM OF 96 HOURS PRIOR TO THE START OF CONSTRUCTION. A PRE CONSTRUCTION MEETING WILL NOT BE SCHEDULED UNTIL THE GRADING PERMIT AND ALL OTHER NECESSARY PERMITS HAVE BEEN OBTAINED.
4. THE TOWN INSPECTOR SHALL BE CONTACTED A MINIMUM OF 24 HOURS PRIOR TO A NECESSARY INSPECTION. IF A TOWN INSPECTOR IS NOT AVAILABLE AFTER PROPER NOTICE OF CONSTRUCTION ACTIVITY HAS BEEN PROVIDED, THE PERMITTEE MAY COMMENCE WORK IN THE TOWN INSPECTOR'S ABSENCE. HOWEVER, THE TOWN OF PARKER RESERVES THE RIGHT TO REJECT THE IMPROVEMENT IF SUBSEQUENT TESTING REVEALS AN IMPROPER INSTALLATION.
5. LOCATION OF EXISTING UTILITIES SHALL BE VERIFIED BY THE CONTRACTOR PRIOR TO ACTUAL CONSTRUCTION IN ACCORDANCE WITH ALL STATE AND LOCAL LAWS. THE CONTRACTOR SHALL FIELD VERIFY SIZE AND HORIZONTAL AND VERTICAL LOCATIONS OF EXISTING FACILITIES PRIOR TO CONSTRUCTION, AND NOTIFY THE ENGINEER OF ANY DISCREPANCIES.
6. THE CONTRACTOR SHALL HAVE ONE (1) SIGNED COPY OF THE PLANS, APPROVED BY THE TOWN OF PARKER DIRECTOR OF ENGINEERING/PUBLIC WORKS, AND ONE (1) COPY OF THE ROADWAY DESIGN AND CONSTRUCTION CRITERIA AT THE JOB SITE AT ALL TIMES.
7. A PLAN FOR TRAFFIC CONTROL DURING CONSTRUCTION SHALL BE SUBMITTED TO THE TOWN OF PARKER FOR ACCEPTANCE WITH THE RIGHT-OF-WAY USE PERMIT APPLICATION. A PERMIT WILL NOT BE ISSUED WITHOUT AN APPROVED TRAFFIC CONTROL PLAN FOR USE DURING CONSTRUCTION.
8. ALL TRENCHES SHALL BE ADEQUATELY SUPPORTED AND THE SAFETY OF WORKERS PROVIDED FOR AS REQUIRED BY THE MOST RECENT OCCUPATIONAL SAFETY AND HEALTH ADMINISTRATION (OSHA) "SAFETY AND HEALTH REGULATIONS FOR CONSTRUCTION."
9. COMPACTION OF ALL TRENCHES MUST BE ATTAINED AND COMPACTION TEST RESULTS SUBMITTED TO THE DEVELOPMENT REVIEW ENGINEER IN PRELIMINARY FORM PRIOR TO PAVING AND IN FINAL FORM PRIOR TO PROBATIONARY ACCEPTANCE.
10. THE CONTRACTOR IS RESPONSIBLE FOR IMPLEMENTING AND MAINTAINING EROSION AND SEDIMENT CONTROL MEASURES AT ALL TIMES DURING CONSTRUCTION. THE PLAN MAY BE MODIFIED AS FIELD CONDITIONS WARRANT WITH APPROVAL FROM THE TOWN OF PARKER PUBLIC WORKS DEPARTMENT.
11. THE CONTRACTOR SHALL PROVIDE, ERECT AND MAINTAIN PROPER TRAFFIC CONTROL DEVICES UNTIL THE SITE IS OPEN TO TRAFFIC. THE CONTRACTOR SHALL SUBMIT A TRAFFIC CONTROL PLAN TO THE TOWN OF PARKER PUBLIC WORKS DEPARTMENT FOR APPROVAL PRIOR TO CONSTRUCTION.
12. PLANS ARE APPROVED FOR PERIOD OF 1 (ONE) YEAR FROM THE DATE SHOWN ON THE TOWN OF PARKER SIGNATURE BLOCK. PLANS SHALL BE RESUBMITTED TO THE TOWN FOR APPROVAL AFTER 1 YEAR. THE COST OF THE PLAN RE-REVIEW AND RE-ACCEPTANCE WILL BE CHARGED BACK TO THE DEVELOPER INCLUDING ALL TIME AND EXPENSES OF THE TOWN OF PARKER PUBLIC WORKS DEPARTMENT.
13. REPAIR OF ANY DAMAGE TO EXISTING IMPROVEMENTS OR LANDSCAPING IS THE RESPONSIBILITY OF THE CONTRACTOR. SUCH RESTORATION MAY BE REQUIRED TO BE COMPLETED PRIOR TO ACCEPTANCE OF COMPLETED IMPROVEMENTS.
14. ALL DAMAGED EXISTING CURB, GUTTER, AND SIDEWALK SHALL BE REPAIRED PRIOR TO ACCEPTANCE OF COMPLETED IMPROVEMENTS.
15. ALL CONSTRUCTION ACTIVITIES MUST COMPLY WITH THE STATE OF COLORADO PERMITTING PROCESS FOR "STORMWATER DISCHARGES ASSOCIATED WITH CONSTRUCTION ACTIVITY." FOR INFORMATION, PLEASE CONTACT COLORADO DEPARTMENT OF HEATH, WATER QUALITY CONTROL DIVISION, WQCD-PE-B2, 4300 CHERRY DRIVE SOUTH, DENVER, COLORADO 80222-1530. ATTENTION: PERMITS AND ENFORCEMENT SECTION. PHONE (303) 692-3500.
16. IF DEWATERING IS REQUIRED, A STATE CONSTRUCTION DEWATERING DISCHARGE PERMIT IS REQUIRED FOR DISCHARGES TO A STORM SEWER, CHANNEL, IRRIGATION DITCH, ANY STREET THAT IS TRIBUTARY TO THE AFOREMENTIONED FACILITIES, OR ANY WATER OF THE UNITED STATES.
17. ALL REFERENCES TO BOOKS, PAGES, MAPS, AND RECEPTION NUMBER ARE PUBLIC DOCUMENTS ON FILE WITH THE COUNTY CLERK AND RECORDER'S OFFICE.

ROADWAY NOTES

1. PAVING SHALL NOT COMMENCE UNTIL A SOILS REPORT AND PAVEMENT DESIGN IS APPROVED BY THE TOWN OF PARKER AND SUBGRADE COMPACTION TESTS ARE SUBMITTED TO AND APPROVED BY THE TOWN INSPECTOR.
2. STANDARD TOWN OF PARKER CURB RAMPS ARE TO BE CONSTRUCTED AT ALL CURB RETURNS AND AT ALL "T" INTERSECTIONS IN ACCORDANCE WITH THE LATEST TOWN OF PARKER STANDARDS.
3. ALL STATIONING IS BASED ON CENTERLINE OF ROADWAYS UNLESS OTHERWISE NOTED.
4. ALL ELEVATIONS ARE ON USGS DATUM WITH DATE. RANGE POINT OR MONUMENT SHALL BE SHOWN ON THE CONSTRUCTION PLANS.
5. EXCEPT WHERE OTHERWISE PROVIDED FOR IN THESE PLANS AND SPECIFICATIONS, THE COLORADO DEPARTMENT OF HIGHWAYS STANDARD SPECIFICATIONS FOR ROAD AND BRIDGE CONSTRUCTION, THE COLORADO DEPARTMENT OF HIGHWAYS M AND S STANDARDS, AND THE TOWN OF PARKER ROADWAY DESIGN AND CONSTRUCTION CRITERIA MANUAL, LATEST EDITION, SHALL APPLY.

STORM DRAINAGE INFRASTRUCTURE NOTES

1. ALL STORM DRAINAGE IMPROVEMENTS ARE SUBJECT TO COMPLIANCE WITH THE COLORADO DEPARTMENT OF TRANSPORTATION (CDOT) CURRENT EDITION OF THE STANDARD SPECIFICATIONS FOR ROAD AND BRIDGE CONSTRUCTION, M & S STANDARDS, AND ALL STANDARD SPECIAL PROVISIONS CURRENTLY USED BY CDOT, WITH THE MODIFICATIONS SET FORTH IN THE TOWN OF PARKER'S STORM DRAINAGE AND ENVIRONMENTAL CRITERIA MANUAL (SDECM), AS AMENDED.
2. THE CONTRACTOR SHALL COMPLY WITH THE "COLORADO WATER QUALITY CONTROL ACT" (TITLE 25, ARTICLE 8 CRS), THE "PROTECTION OF FISHING STREAMS" TITLE 33, ARTICLE 5, CRS), THE "CLEAN WATER ACT" (33 USC 1344), CHERRY CREEK RESERVOIR CONTROL REGULATION NO. 72" (5 CCR 1002-72), THE REGULATION PROMULGATED, CERTIFICATION OR PERMITS ISSUES, AND THE REQUIREMENTSPRESENTED IN THE SDECM REVISION TO SECTION 107 AND THE CONSTRUCTION BMP PLAN. IN THE EVENT OF CONFLICTS BETWEEN THESE REQUIREMENTS AND WATER QUALITY CONTROL LAWS, RULES, OR REGULATIONS OF OTHER FEDERAL, OR STATE AGENCIES, THE MORE RESTRICTIVE LAWS, RULES, OR REGULATIONS SHALL APPLY.
3. INSPECTIONS: CONSTRUCTION SHALL NOT BEGIN UNTIL A GRADING PERMIT HAS BEEN ISSUED FOR THE PROJECT. THE CONTRACTOR SHALL NOTIFY THE TOWN OF PARKER ENGINEERING DEPARTMENT (PUBLIC WORKS) TO SCHEDULE INSPECTIONS A MINIMUM OF 48 HOURS PRIOR THE CONSTRUCTION OF ALL DRAINAGE INFRASTRUCTURE (STORM SEWERS, INLETS, MANHOLES, ENERGY DISSIPATERS, RIPRAP, GROUTED BOULDERS, DETENTION POND OUTLET STRUCTURES, FOREBAYS, TRICKLE CHANNELS, ETC). FAILURE TO NOTIFY THE ENGINEERING DEPARTMENT FOR INSPECTIONS MAY RESULT IN NON-ACCEPTANCE OF THE INFRASTRUCTURE BY THE TOWN. MILE HIGH FLOOD DISTRICT MUST ALSO BE NOTIFIED IN A SIMILAR MANNER FOR ALL MAINTENANCE ELIGIBLE DRAINAGE INFRASTRUCTURES (CONSULT WITH STORMWATER ENGINEERING DIVISION).
4. STRUCTURAL BACKFILL (CDOT CLASS 1) SHALL BE COMPACTED TO CONFORM TO CDOT STANDARD SPECIFICATION 203.03. STRUCTURAL BACKFILL (CDOT CLASS 2) SHALL CONFORM TO CDOT STANDARD SPECIFICATION 203.07. AT THE CONTRACTOR'S OPTION, STRUCTURAL BACKFILL (SQUEEGEE) MEETING THE GRADATION REQUIREMENTS CONTAINED IN REVISION OF SECTION 206 OF THE CDOT STANDARD SPECIFICATIONS AS PRESENTED IN THE SDECM, MAY BE SUBSTITUTED FOR STRUCTURE BACKFILL (CLASS OR CLASS 2) FOR BACKFILLING OF CULVERT PIPES, STORM SEWER PIPES, MANHOLES AND INLET STRUCTURES; HOWEVER, THE TOP 2 FEET BELOW SUBGRADE ELEVATION SHALL BE THE REQUIRED EMBANKMENT MATERIAL.
5. ALL EXCAVATIONS SHALL MEET OSHA REQUIREMENTS.
6. TESTING; PROBATIONARY ACCEPTANCE OF STORM DRAINAGE IMPROVEMENTS WILL BE CONTINGENT UPON SATISFACTORY TESTING RESULTS. IN ALL CASES WHERE TESTS INDICATE COMPACTION LESS THAN THAT REQUIRED BY TOWN SPECIFICATIONS, ADDITIONAL COMPACTION AND TESTS WILL BE REQUIRED UNTIL THE SPECIFICATIONS ARE MET. FREQUENCY OF TESTING WILL BE AS FOLLOWS:
   - 1 TEST FOR SUBGRADE AND 1 TEST FOR BACKFILL AT EVERY ABOVE GROUND APPURTENANCE (MANHOLES, INLETS, ETC)
   - 1 TEST EVERY 200 LF OF MAINLINE TRENCH EVERY 1 FOOT OF BACKFILL LIFT AND WITHIN 1 FOOT FROM ALL STRUCTURES.
7. ALLOWABLE STORM SEWER CONDUIT MATERIAL WITHIN THE TOWN OF PARKER SHALL BE LIMITED TO REINFORCED CONCRETE PIPE (RCP) CONFORMING TO CDOT STANDARD SPECIFICATION 706.02.
8. ALL RCP JOINTS SHALL BE MANUFACTURED IN ACCORDANCE WITH ASTM C443. RUBBER GASKETS SHALL BE USED ON ALL PIPE JOINTS CONFORMING TO ASTM C443. ALL RCP SECTIONS SHALL BE JOINED IN SUCH A MANNER THAT THE ENDS ARE FULLY ENTERED AND THE INNER SURFACES ARE REASONABLE FLUSH AVERAGE JOINT GAP THAT EXCEEDS ½ INCH SHALL BE FILLED WITH AN APPROVED FLEXIBLE PLASTIC SEALANT.
9. JOINT RESTRAINTS AND TOE-WALLS, CONFORMING TO CDOT M&S STANDARD PLAN NO. M-601-11 SHALL BE USED ON ALL RCP FLARED END SECTION OUTFALLS.
10. EPOXY COATED REBAR SHALL BE USED AS REINFORCING STEEL ON ALL STORM INLETS AND STRUCTURES. REFERENCE CDOT M&S STANDARD PLAN NO. M-604-10, 11, 12, AND 13.
11. CDOT CLASS D CONCRETE SHALL BE USED FOR ALL CONCRETE DRAINAGE STRUCTURES.
12. PRE-CAST INLETS AND MANHOLE BASES SHALL NOT BE USED WITHIN THE TOWN OF PARKER RIGHT-OF-WAY, WITH THE EXCEPTION OF CDOT TYPE C AND D INLETS.
13. TWO- (2) MANHOLE ACCESS POINTS ARE REQUIRED ON ALL TYPE "R" CURB INLETS GREATER THAN OR EQUAL TO TEN (10) FEET IN LENGTH AS PRESENTED IN CDOT M&S STANDARD PLAN NO. M-604-12.
14. ALL GROUTING (BOULDERS, RIPRAP) SHALL BE IN ACCORDANCE WITH THE REVISION OF SECTION 506 OF THE CDOT STANDARD SPECIFICATIONS AS PRESENTED IN THE SDECM.
15. ALL BOULDERS AND RIPRAP SHALL BE SELECTED AND PLACED IN ACCORDANCE WITH THE REVISION OF SECTION 506 OF THE CDOT STANDARD SPECIFICATIONS AS PRESENTED IN THE SDECM.
16. CONTRACTOR SHALL REFER TO THE TOWN OF PARKER'S CONSTRUCTION BEST MANAGEMENT PRACTICES DETAILS AND NOTES FOR ALL REQUIREMENTS RELATING TO RE-VEGETATION, SEDIMENT AND EROSION CONTROL REQUIREMENTS FOR CONSTRUCTION ACTIVITIES.
17. PIPE BELLS SHALL NOT BE CAST INTO MANHOLE BASES OR INLETS.

SIGNAGE AND STRIPING NOTES

1. ALL TRAFFIC CONTROL DEVICES SHALL CONFORM TO THE MOST RECENT VERSION OF THE FEDERAL MANUAL ON UNIFORM TRAFFIC CONTROL DEVICES (MUTCD), COLORADO SUPPLEMENTAL MUTCD, AND THE TOWN OF PARKER ROADWAY DESIGN AND CONSTRUCTION CRITERIA MANUAL. FURTHER SPECIFICATIONS AND ILLUSTRATIONS ARE LOCATED IN THE COLORADO DEPARTMENT OF TRANSPORTATION M AND S STANDARDS.
2. A FIELD INSPECTION OF LOCATION AND INSTALLATION OF ALL SIGNS AND MARKINGS SHALL BE PERFORMED BY THE TOWN OF PARKER.
3. THE CONTRACTOR INSTALLING SIGNS SHALL BE RESPONSIBLE FOR THE LOCATING AND PROTECTING OF ALL UNDERGROUND UTILITIES.
4. TYPE III (LIGHTED) BARRICADES SHALL BE SET AT THE ENDS OF ROADWAYS SEPARATING FINISHED (AND/OR ACCEPTED) AND UNFINISHED CONSTRUCTION AREAS AND SHALL BE MAINTAINED BY THE CONTRACTOR/DEVELOPER. A "ROAD CLOSED AHEAD" AND "TO BE EXTENDED" WARNING SIGNS SHALL BE INSTALLED APPROPRIATELY IN ADVANCE OF THE TYPE III BARRICADES.
5. SPECIAL CARE SHALL BE TAKEN IN SIGN LOCATIONS TO ENSURE AN UNOBSTRUCTED VIEW OF EACH SIGN.
6. WHERE STOP SIGN CONTROL IS APPROPRIATE, 36 INCH STOP SIGNS SHALL BE USED FOR APPROACHES TO ANY ROADWAY THAT IS CLASSIFIED AS A COLLECTOR OR GREATER.
7. A 7 FOOT MINIMUM POST LENGTH SHALL BE MAINTAINED FROM THE BOTTOM OF THE SIGN PANEL TO THE GROUND. THIS REQUIREMENT FOR VERTICAL CLEARANCE IS FOR ALL SIGNS.
8. DELINEATION OF ROADWAYS SHALL BE AS SPECIFIED IN THE COLORADO DEPARTMENT OF TRANSPORTATION M AND S STANDARDS.
9. RAISED MEDIAN ISLAND NOSES SHALL HAVE R4-7 SIGNS AT EACH END AND A 4"X12" HIGH INTENSITY YELLOW SIGN BLANK LOCATED MIDWAY BETWEEN THE R4-7 SIGN AND FINISHED GRADE ON EACH POST.
10. SIGNAGE AND STRIPING HAS BEEN DETERMINED BY INFORMATION AVAILABLE AT THE TIME OF REVIEW. PRIOR TO THE INITIATION OF ANY WARRANTY PERIOD, THE TOWN OF PARKER RESERVES THE RIGHT TO REQUIRE MODIFICATIONS TO EXISTING, OR INSTALLATION OF, ADDITIONAL SIGNAGE AND/OR PAVEMENT MARKING IF IT IS DETERMINED THAT CONDITIONS WARRANT SUCH MODIFICATION ACCORDING TO THE MUTCD OR THE CDOT M AND S STANDARDS. ALL SIGNAGE AND STRIPING SHALL FALL UNDER THE REQUIREMENTS OF THE TWO-YEAR WARRANTY PERIOD FOR NEW CONSTRUCTION. ADDITIONALLY, ALL PAVEMENT MARKINGS SHALL NOT LIFT OR PEEL DURING THE FIRST YEAR AFTER INSTALLATION.
11. DIAMOND GRADE MATERIAL SHALL BE USED ON ALL STOP SIGNS AND OVERHEAD SIGNS. ALL OTHER ROADSIDE TRAFFIC CONTROL DEVICES SHALL USE HIGH INTENSITY GRADE SHEETING. NO FLUORESCENT YELLOW GREEN SHEETING SHALL BE USED UNLESS SPECIFICALLY APPROVED BY THE TOWN OF PARKER.
12. ALL STREET NAME SIGNS SHALL BE HIGH INTENSITY, EXTRUDED, GREEN AND WHITE BLADES. ARTERIAL AND COLLECTOR STREET NAME SIGNS SHALL BE 9 INCH BLADES AND HAVE MIXED CASE LETTERING. LOCAL STREET NAME SIGNS SHALL BE 6 INCHES BLADES WITH MIXED CASE LETTERING.
13. ALL LAYOUTS FOR INTERNALLY ILLUMINATED STREET NAME SIGNS SHALL BE SUBMITTED TO THE TOWN FOR REVIEW AND APPROVAL PRIOR TO FABRICATION.
14. ALL REMOVED SIGNS SHALL BE RETURNED TO THE TOWN OF PARKER.
15. CROSSWALKS: SHALL BE CONSTRUCTED USING PREFORMED THERMO-PLASTIC OR AN APPROVED EQUAL.

    SHALL BE LONGITUDINAL 2 FEET BY 10 FEET (CONTINENTAL) TYPE OR OTHER APPROVED BY THE TOWN OF PARKER.
    SHALL LINE UP WITH HANDICAP RAMPS.
    SHALL BE CENTERED WITHIN LANES AND PLACED ON LANE AND CURB LINES SO AS TO AVOID VEHICLE WHEEL PATHS.
16. ALL PAVEMENT MARKING MATERIAL (INCLUDING WORDS AND SYMBOLS) SHALL BE AS FOLLOWS:

    FOR CONCRETE SURFACE:
    LONG LINE MARKINGS (CHANNELIZATION LINES, SKIPS, ETC.) SHALL BE EPOXY PAINT.
    OTHER PAINT MAY BE USED FOR TEMPORARY APPLICATION ONLY WHEN APPROVED BY THE TOWN OF PARKER.

    WORDS, SYMBOLS, AND CROSSWALKS/STOP BARS SHALL BE METHYL-MYTHACRALATE, PREFORMED THERMOPLASTIC (90 MIL), PREFORMED PLASTIC (90 MIL), INLAYED TAPE (STAMARK), OR AS SPECIFIED.

    (SAND OR WATER BLAST CURING COMPOUND PRIOR TO INSTALLATION OF MARKINGS.)

    FOR ASPHALT SURFACE:
    LONG LINE MARKINGS (CHANNELIZATION LINES, SKIPS, ETC.) SHALL BE EPOXY PAINT. OTHER PAINT MAY BE USED FOR TEMPORARY APPLICATION ONLY WHEN APPROVED BY THE TOWN OF PARKER.
    WORDS, SYMBOLS, AND CROSSWALKS/STOP BARS SHALL BE HOT APPLIED THERMOPLASTIC (90 MIL), PREFORMED PLASTIC (90 MIL), INLAYED TAPE (STAMARK), METHYL-MYTHACRALATE, OR AS SPECIFIED.
17. INSPECTION AND APPROVAL OF STRIPING AND CROSSWALK LAYOUT TO BE DONE BY TOWN OF PARKER DEVELOPMENT REVIEW ENGINEER (CALL 303-840-9546) PRIOR TO APPLICATION OF FINAL STRIPING.

Know what's **below.**
Call before you dig.

THE TOWN OF PARKER REVIEW CONSTITUTES GENERAL COMPLIANCE WITH THE TOWN'S STANDARDS AND APPROVED VARIANCES, SUBJECT TO THESE PLANS BEING STAMPED, SIGNED, AND DATED BY THE PROFESSIONAL ENGINEER OF RECORD. REVIEW BY THE TOWN DOES NOT CONSTITUTE APPROVAL OF THE PLAN DESIGN OR ACCURACY AND CORRECTNESS OF ENGINEERING CALCULATIONS. ERRORS IN THE DESIGN OR CALCULATIONS REMAIN THE RESPONSIBILITY OF THE REGISTERED PROFESSIONAL ENGINEER WHOSE STAMP AND SIGNATURE ARE AFFIXED TO THIS DOCUMENT.

THIS REVIEW DOES NOT CONSTITUTE APPROVAL OF ANY PRIVATE ON-SITE IMPROVEMENTS WHICH MAY BE SHOWN. CONSTRUCTION CANNON COMMENCE UNTIL ALL REQUIRED DRAINAGE/TRAFFIC REPORT(S), FINAL DEVELOPMENT PLAN(S), SPECIAL REVIEW(S), GRADING PERMIT, AND/OR OTHER PERMITS ARE COMPLETE, APPROVED AND ON FILE WITH THE TOWN OF PARKER.

TOWN OF PARKER, PUBLIC WORKS DIRECTOR — DATE

TOWN OF PARKER, PUBLIC WORKS MANAGER - STORMWATER — DATE

TOWN OF PARKER, PUBLIC WORKS MANAGER - TRANSPORTATION — DATE

MERRICK®
Engineering | Architecture | Design-Build | Surveying | Planning | Geospatial Solutions
5970 GREENWOOD PLAZA BLVD. GREENWOOD VILLAGE, CO. 80111
303-751-0741
www.merrick.com

CENTURY *Living*

REV	REVISION DESCRIPTION	DATE	CHKD	APPR

TITLE: COMPARK VILLAGE SOUTH
PRIVATE IMPROVEMENT CONSTRUCTION PLANS
GENERAL NOTES

RE-STAMP: ISSUED FOR REVIEW
FOR AND ON BEHALF OF MERRICK & COMPANY

JOB NUMBER: 65120950
DATE: 9/10/2021
SHEET: C1.1
01

File Location:Q:\DEN\Projects\0950-00 Compark South\CAD\CDs\SF-PICP\0950-CVR&GN-SF.dwg Plot Date:10/8/2021 11:33 AM Last Saved By: TVANGORDON

THIS AND ANY OTHER ELECTRONIC MEDIA COUNTERPART IS AN INSTRUMENT OF SERVICE PREPARED BY MERRICK AND COMPANY FOR A DEFINED PROJECT. IT IS NOT INTENDED OR REPRESENTED TO BE SUITABLE FOR REUSE IN WHOLE OR IN PART ON EXTENSIONS OF THE PROJECT OR ON ANY OTHER PROJECT. ANY REUSE WITHOUT PRIOR WRITTEN VERIFICATION OR ADAPTATION BY MERRICK FOR THE SPECIFIC PURPOSE INTENDED WILL BE AT USER'S SOLE RISK AND WITHOUT LIABILITY OR LEGAL EXPOSURE TO MERRICK AND COMPANY. ALL REUSE OR MODIFICATION OF THIS DOCUMENT BY ANY PARTY OTHER THAN MERRICK AND COMPANY SHALL BE AT THE SOLE RISK FOR THE UNAUTHORIZED USER WITHOUT LIABILITY OR LOSS EXPOSURE TO MERRICK AND COMPANY.

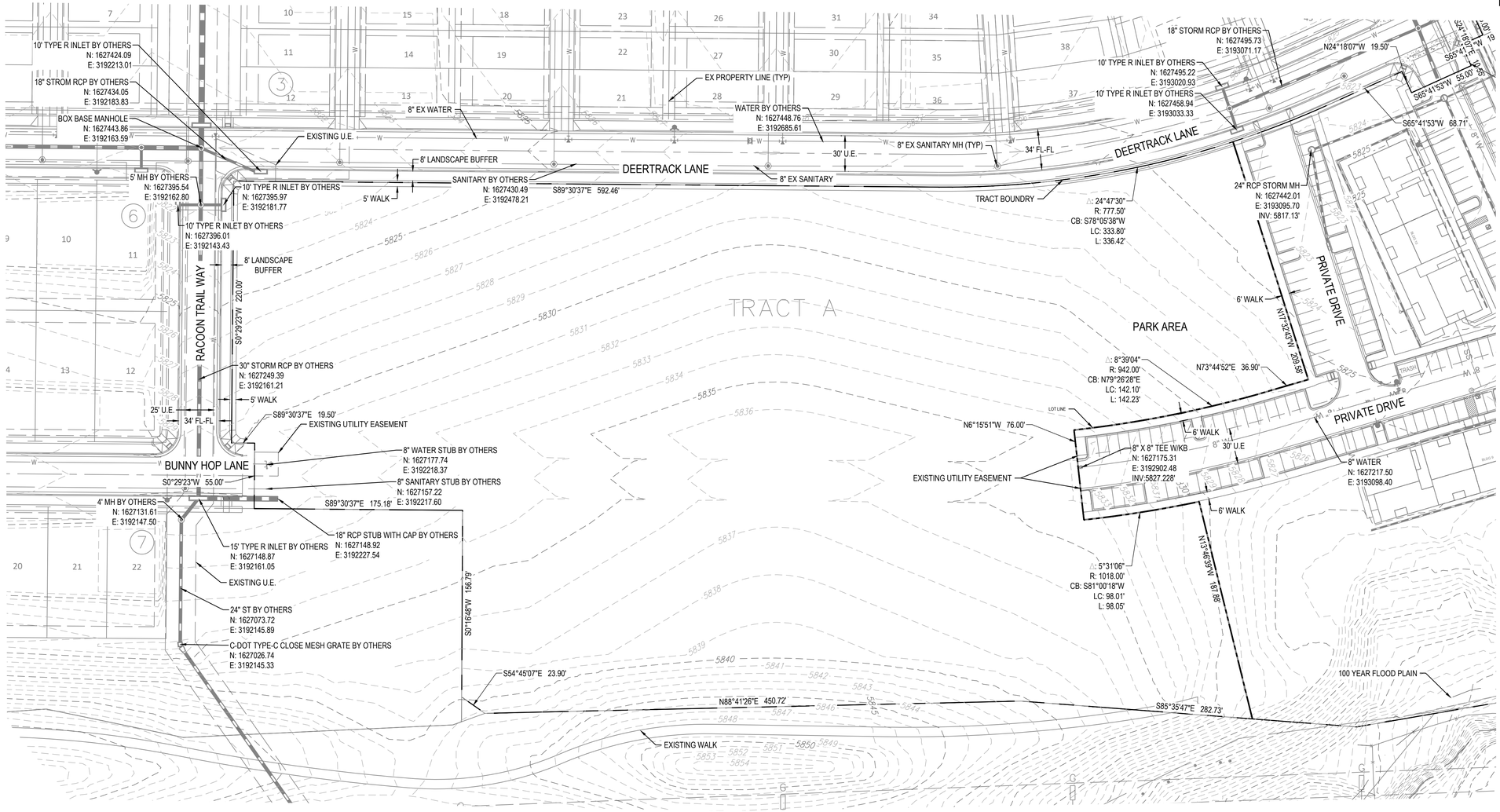

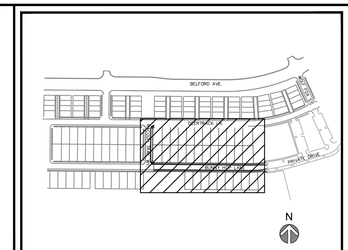

BEARINGS ARE ASSUMED AND ARE BASED UPON THE SOUTH LINE OF THE SOUTHEAST QUARTER OF SAID SECTION 6, AS BEARING N87°48'59"E A DISTANCE OF 2634.09 FEET BETWEEN THE SOUTH QUARTER CORNER OF SAID SECTION 6, BEING A FOUND 3-1/4" ALUMINUM CAP, FLUSH WITH THE SURFACE AND STAMPED: PLS 38026 AND THE SOUTHEAST CORNER OF SAID SECTION 6, BEING A FOUND 3-1/4" ALUMINUM CAP, FLUSH WITH THE SURFACE AND STAMPED PLS 12405.

NOTES

1. EXISTING FEATURES SHOWN ARE BASED ON INFORMATION PROVIDED BY MANHARD CONSULTING, LLC. SITE IS ACTIVELY UNDER CONSTRUCTION DURING TIME OF DESIGN. CONTRACTOR TO FIELD VERIFY FEATURES DEPICTED PRIOR TO COMMENCING CONSTRUCTION.

N

40' 0 20' 40' 80'

1" = 40' HOR.

THE TOWN OF PARKER REVIEW CONSTITUTES GENERAL COMPLIANCE WITH THE TOWN'S STANDARDS AND APPROVED VARIANCES, SUBJECT TO THESE PLANS BEING STAMPED, SIGNED, AND DATED BY THE PROFESSIONAL ENGINEER OF RECORD. REVIEW BY THE TOWN DOES NOT CONSTITUTE APPROVAL OF THE PLAN DESIGN OR ACCURACY AND CORRECTNESS OF ENGINEERING CALCULATIONS. ERRORS IN THE DESIGN OR CALCULATIONS REMAIN THE RESPONSIBILITY OF THE REGISTERED PROFESSIONAL ENGINEER WHOSE STAMP AND SIGNATURE ARE AFFIXED TO THIS DOCUMENT.

THIS REVIEW DOES NOT CONSTITUTE APPROVAL OF ANY PRIVATE ON-SITE IMPROVEMENTS WHICH MAY BE SHOWN. CONSTRUCTION CANNOT COMMENCE UNTIL ALL REQUIRED DRAINAGE/TRAFFIC REPORT(S), FINAL DEVELOPMENT PLAN(S), SPECIAL REVIEW(S), GRADING PERMIT, AND/OR OTHER PERMITS ARE COMPLETE, APPROVED AND ON FILE WITH THE TOWN OF PARKER.

TOWN OF PARKER, PUBLIC WORKS DIRECTOR DATE

TOWN OF PARKER, PUBLIC WORKS MANAGER - STORMWATER DATE

TOWN OF PARKER, PUBLIC WORKS MANAGER - TRANSPORTATION DATE

Know what's **below.** **Call** before you dig.

MERRICK®
Engineering / Architectury / Design-Build / Surveying / Planning / Geospatial Solutions
5970 GREENWOOD PLAZA BLVD. GREENWOOD VILLAGE, CO. 80111
303-751-0741
www.merrick.com

CENTURY Living

REV	REVISION DESCRIPTION	DATE	CHK'D	APPR'D

TITLE
COMPARK VILLAGE SOUTH
PRIVATE IMPROVEMENT CONSTRUCTION PLANS
EXISTING CONDITIONS

PE STAMP

ISSUED FOR REVIEW
FOR AND ON BEHALF OF MERRICK & COMPANY

JOB NUMBER 65120950
DATE 9/10/2021
SHEET C2.0 02

File Location:Q:\DEN\Projects\0950-00 Compark South\CAD\CDs\SF-PIP\P0950-EXISTING CONDITIONS-SF.dwg Plot Date:10/8/2021 11:34 AM Last Saved By: TVANGORDON

THIS AND ANY OTHER ELECTRONIC MEDIA COUNTERPART IS AN INSTRUMENT OF SERVICE PREPARED BY MERRICK AND COMPANY FOR A DEFINED PROJECT. IT IS NOT INTENDED OR REPRESENTED TO BE SUITABLE FOR REUSE IN WHOLE OR IN PART ON EXTENSIONS OF THE PROJECT OR ON ANY OTHER PROJECT. ANY REUSE, IN WHOLE OR IN PART, OR MODIFICATION OF THE CONTENTS OF THIS PROJECT BY OWNER OR BY PERSONS OTHER THAN MERRICK AND COMPANY SHALL BE AT THE SOLE RISK FOR THE UNAUTHORIZED USER WITHOUT LIABILITY OR LOSS EXPOSURE TO MERRICK AND COMPANY.

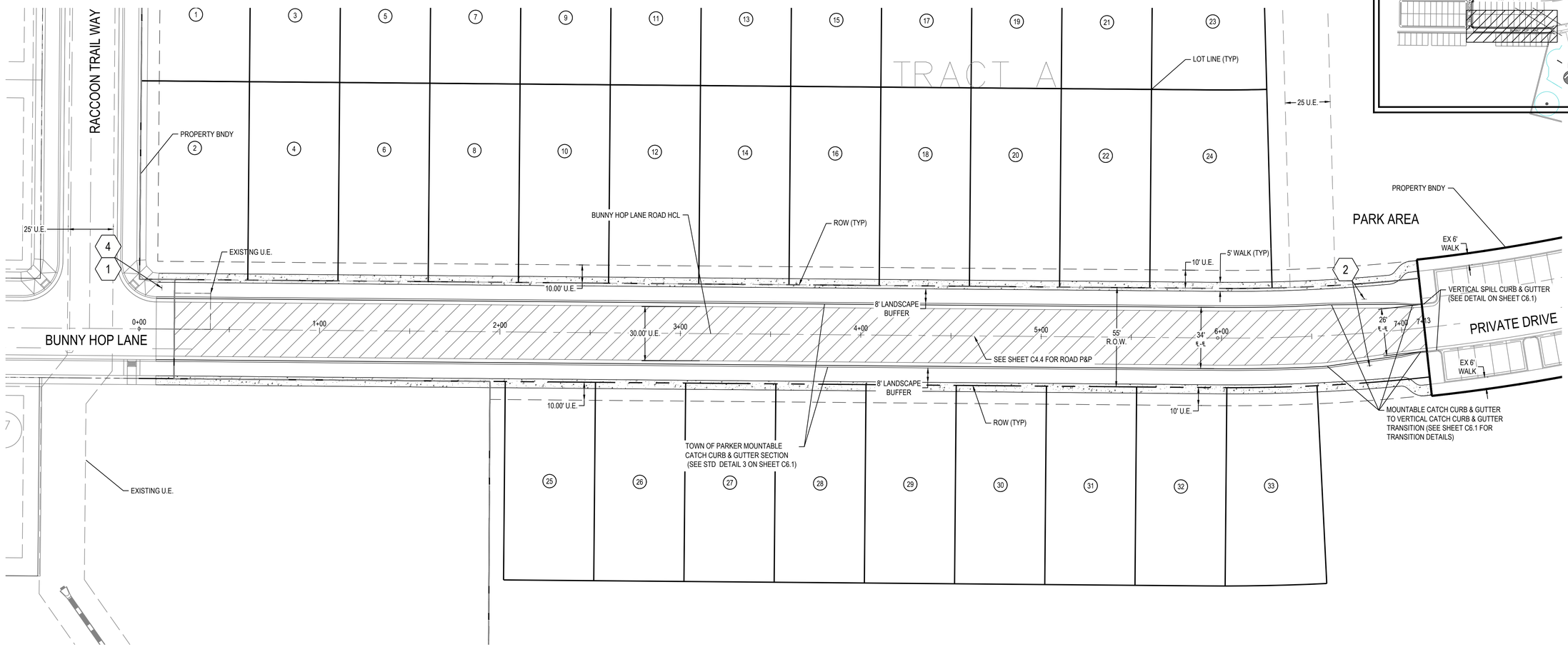

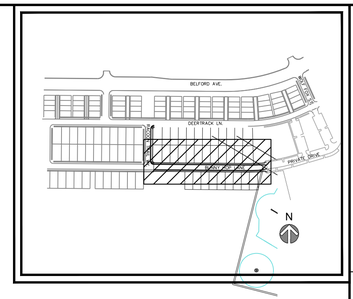

1 HEAVY DUTY ASPHALT

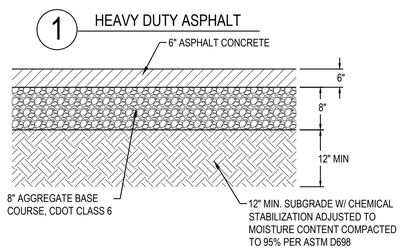

2 CONCRETE FLATWORK

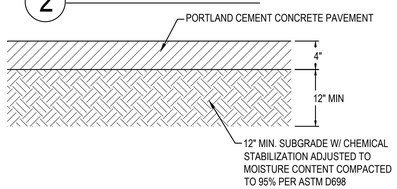

PAVING LEGEND

- HEAVY DUTY ASPHALT
- STANDARD DUTY CONCRETE

1. STOP
2. NO PARKING FIRE LANE
3. SPEED LIMIT 15
4. E MAIN ST.

NOTES:

1. PAVEMENT SECTIONS BASED ON GEOTECH REPORT BY NINYO AND MOORE
2. STREET SIGN TO BE INSTALLED IN CONFORMANCE WITH THE TOWN OF PARKER STANDARD DETAIL 32 - GROUND MOUNTED STREET NAME PANELS (LOCAL STREETS) (SEE SHEET C6.1)
3. REFER TO SHEET C1.1 FOR STANDARD SIGNAGE AND STRIPING NOTES AND ROADWAY NOTES.
4. SEE SHEET C4.4 FOR TYPICAL ROADYWAY SECTION
5. FLATWORK CONSTRUCTED ADJACENT TO LANDSCAPING TO BE DEEPENED BY A MIN 2"AND TAPER OVER 12" TO ORIGINAL DEPTH

N

30' 0 15' 30' 60'

1" = 30' HOR.

THE TOWN OF PARKER REVIEW CONSTITUTES GENERAL COMPLIANCE WITH THE TOWN'S STANDARDS AND APPROVED VARIANCES, SUBJECT TO THESE PLANS BEING STAMPED, SIGNED, AND DATED BY THE PROFESSIONAL ENGINEER OF RECORD. REVIEW BY THE TOWN DOES NOT CONSTITUTE APPROVAL OF THE PLAN DESIGN OR ACCURACY AND CORRECTNESS OF ENGINEERING CALCULATIONS. ERRORS IN THE DESIGN OR CALCULATIONS REMAIN THE RESPONSIBILITY OF THE REGISTERED PROFESSIONAL ENGINEER WHOSE STAMP AND SIGNATURE ARE AFFIXED TO THIS DOCUMENT.

THIS REVIEW DOES NOT CONSTITUTE APPROVAL OF ANY PRIVATE ON-SITE IMPROVEMENTS WHICH MAY BE SHOWN. CONSTRUCTION CANNON COMMENCE UNTIL ALL REQUIRED DRAINAGE/TRAFFIC REPORT(S), FINAL DEVELOPMENT PLAN(S), SPECIAL REVIEW(S), GRADING PERMIT, AND/OR OTHER PERMITS ARE COMPLETE, APPROVED AND ON FILE WITH THE TOWN OF PARKER.

TOWN OF PARKER, PUBLIC WORKS DIRECTOR — DATE

TOWN OF PARKER, PUBLIC WORKS MANAGER - STORMWATER — DATE

TOWN OF PARKER, PUBLIC WORKS MANAGER - TRANSPORTATION — DATE

Know what's **below.** **Call** before you dig.

MERRICK®
Engineering / Architecture / Design-Build / Surveying / Planning / Geospatial Solutions
5970 GREENWOOD PLAZA BLVD. GREENWOOD VILLAGE, CO. 80111
303-751-0741
www.merrick.com

CENTURY Living

REV	REVISION DESCRIPTION	DATE	CHK'D	APPR'D

COMPARK VILLAGE SOUTH

PRIVATE IMPROVEMENT CONSTRUCTION PLANS

PAVING, SIGNAGE & STRIPING PLAN

TITLE

ISSUED FOR REVIEW

PE STAMP

FOR AND ON BEHALF OF MERRICK & COMPANY

JOB NUMBER 65120950

DATE 9/10/2021

SHEET C3.0

03

File Location:Q:\DEN\Projects\0950-00 Compark South\CAD\CDs\SF-PICP\0950-SITE AND PAVING PLAN-SF.dwg Plot Date:10/8/2021 11:37 AM Last Saved By: KBLACK

THIS AND ANY OTHER ELECTRONIC MEDIA COUNTERPART IS AN INSTRUMENT OF SERVICE PREPARED BY MERRICK AND COMPANY FOR A DEFINED PROJECT. IT IS NOT INTENDED OR REPRESENTED TO BE SUITABLE FOR REUSE IN WHOLE OR IN PART ON EXTENSIONS OF THE PROJECT OR ON ANY OTHER PROJECT. ANY REUSE WITHOUT PRIOR WRITTEN VERIFICATION OR ADAPTATION BY MERRICK FOR THE SPECIFIC PURPOSE INTENDED WILL BE AT USER'S SOLE RISK AND WITHOUT LIABILITY OR LEGAL EXPOSURE TO MERRICK AND COMPANY. ALL PLOTS, PRINTS, OR COPIES OF THIS DOCUMENT ARE CONSIDERED UNCONTROLLED COPIES AND MAY NOT BE UP TO DATE. THE USER SPECIFICALLY AGREES AND ACKNOWLEDGES THAT ACCESS TO THE DOCUMENT IS AT USER'S SOLE RISK AND THAT THE USER IS SOLELY RESPONSIBLE FOR CONFIRMING THE ACCURACY AND COMPLETENESS OF ALL INFORMATION. ANY RELIANCE ON THIS DOCUMENT BY THE USER OR ANY THIRD PARTY IS AT THE SOLE RISK OF THE USER OR THIRD PARTY, AND THE USER AGREES TO DEFEND, INDEMNIFY AND HOLD HARMLESS MERRICK AND COMPANY, ITS OFFICERS, DIRECTORS, EMPLOYEES AND SUBCONSULTANTS AGAINST ANY AND ALL DAMAGES, LIABILITIES AND COSTS, INCLUDING DEFENSE COSTS AND REASONABLE ATTORNEY'S FEES, ARISING OUT OF OR IN ANY WAY CONNECTED WITH UNAUTHORIZED USE OF THIS DOCUMENT. ANY UNAUTHORIZED USER AGREES TO FURTHER RELEASE MERRICK AND COMPANY, ITS OFFICERS, DIRECTORS, EMPLOYEES AND SUBCONSULTANTS FROM ANY AND ALL CLAIMS, LOSSES, AND DAMAGES, INCLUDING, BUT NOT LIMITED TO, CONSEQUENTIAL DAMAGES, ARISING OUT OF OR IN ANY WAY CONNECTED WITH UNAUTHORIZED USE OF THIS DOCUMENT. THE USER AGREES TO COMPENSATE MERRICK AND COMPANY FOR ANY AND ALL EXPENSES, INCLUDING DEFENSE COSTS AND REASONABLE ATTORNEY'S FEES, INCURRED BY MERRICK AND COMPANY IN CONNECTION WITH ANY DISPUTE

THIS AND ANY OTHER ELECTRONIC MEDIA COUNTERPART IS AN INSTRUMENT OF SERVICE PREPARED BY MERRICK AND COMPANY FOR A DEFINED PROJECT. IT IS NOT INTENDED OR REPRESENTED TO BE SUITABLE FOR REUSE IN WHOLE OR IN PART ON EXTENSIONS OF THE PROJECT OR ON ANY OTHER PROJECT. ANY REUSE WITHOUT PRIOR WRITTEN VERIFICATION OR ADAPTATION BY MERRICK AND COMPANY FOR THE SPECIFIC PURPOSE INTENDED WILL BE AT USER'S SOLE RISK AND WITHOUT LIABILITY OR LEGAL EXPOSURE TO MERRICK AND COMPANY. ALL REUSE OR MODIFICATION OF THIS DOCUMENT BY ANY UNAUTHORIZED USER WITHOUT LIABILITY OR LOSS EXPOSURE TO MERRICK AND COMPANY SHALL BE AT THE SOLE RISK FOR THE UNAUTHORIZED USER.

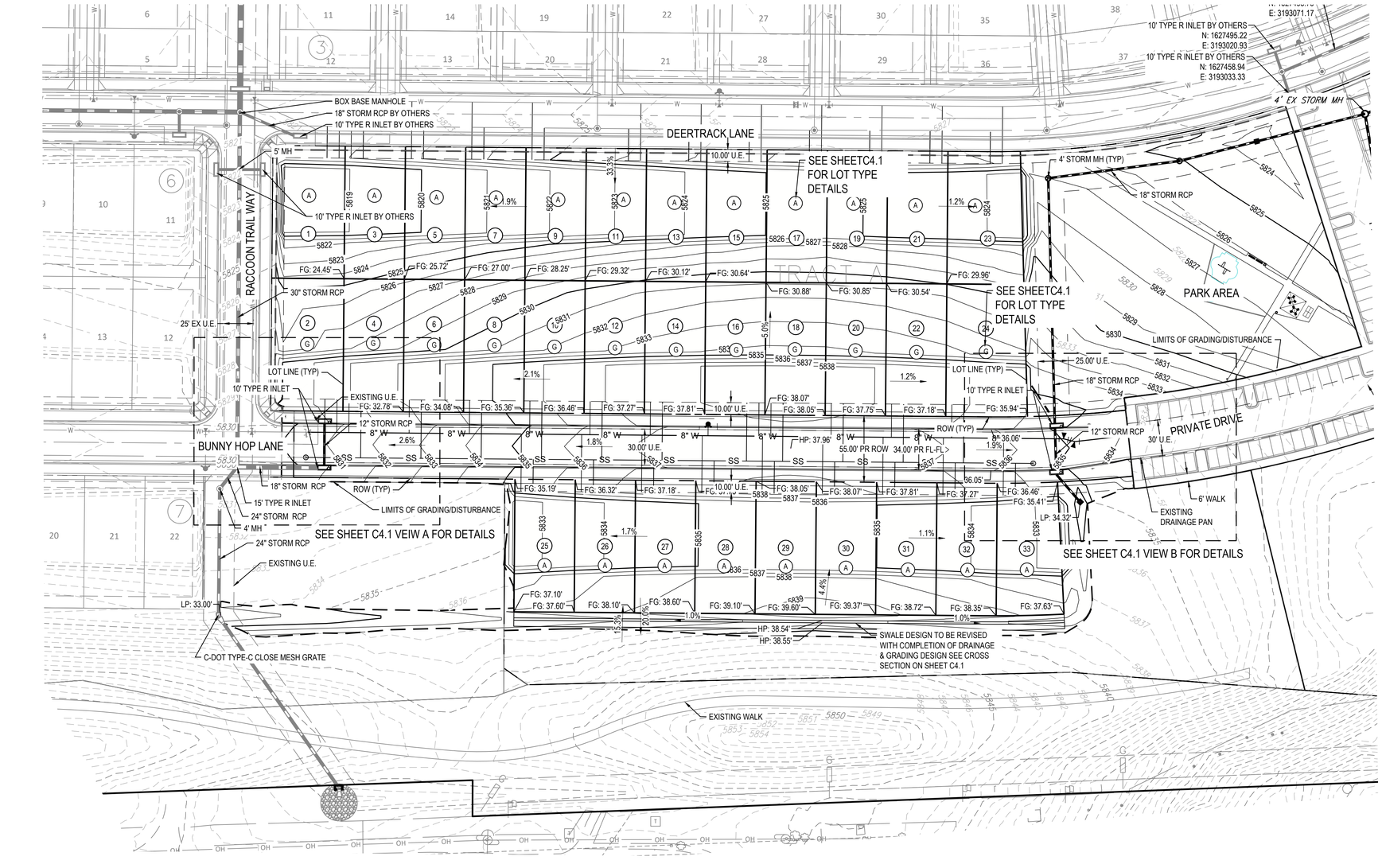

NOTES:

1. SEE SHEET CV01 FOR LEGEND AND ABBREVIATIONS.
2. SEE SHEET GN01 FOR GENERAL NOTES.
3. ALL ELEVATIONS ARE TO FLOW LINE UNLESS OTHERWISE NOTED
4. SEE ROADWAY PLAN AND PROFILE SHEET FOR STORM INLET FL ELEVATIONS.
5. MAINTAIN A MAXIMUM 0.50% SLOPE AND MINIMUM 0.20% SLOPE ALONG THE CENTERLINE OF ALL BACK LOT SWALES.
6. EXISTING FEATURES ARE BASED ON INFORMATION PROVIDED BY MANHARD CONSULTING, LLC. SITE IS ACTIVELY UNDER CONSTRUCTION DURING TIME OF DESIGN. CONTRACTOR TO FIELD VERIFY FEATURES DEPICTED PRIOR TO COMMENCING CONSTRUCTION. CONTRACTOR TO NOTIFY ENGINEER OF RECORD IMMEDIATELY UPON DISCOVERY OF ANY DISCREPANCIES FOUND IN THE FIELD.
7. CONTRACTOR TO CONTACT 811 PRIOR TO ANY WORK PREFORMED TO LOCATED UTILITIES AND SHALL CONTACT THE OWNER IF UTILITIES APPEAR TO BE IN CONFLICT WITH PROPOSED IMPROVEMENTS.
8. SEE SHEETS C1.0 & C1.1 FOR LEGEND AND CONSTRUCTION NOTES.

Compark Earthwork

	Vol (CY)	
Cut	13006.67	unadjusted, exclused clearing and grubbing
Fill	4955.02	unadjusted, exclused clearing and grubbing

THE TOWN OF PARKER REVIEW CONSTITUTES GENERAL COMPLIANCE WITH THE TOWN'S STANDARDS AND APPROVED VARIANCES, SUBJECT TO THESE PLANS BEING STAMPED, SIGNED, AND DATED BY THE PROFESSIONAL ENGINEER OF RECORD. REVIEW BY THE TOWN DOES NOT CONSTITUTE APPROVAL OF THE PLAN DESIGN OR ACCURACY AND CORRECTNESS OF ENGINEERING CALCULATIONS. ERRORS IN THE DESIGN OR CALCULATIONS REMAIN THE RESPONSIBILITY OF THE REGISTERED PROFESSIONAL ENGINEER WHOSE STAMP AND SIGNATURE ARE AFFIXED TO THIS DOCUMENT.

THIS REVIEW DOES NOT CONSTITUTE APPROVAL OF ANY PRIVATE ON-SITE IMPROVEMENTS WHICH MAY BE SHOWN. CONSTRUCTION CANNON COMMENCE UNTIL ALL REQUIRED DRAINAGE/TRAFFIC REPORT(S), FINAL DEVELOPMENT PLAN(S), SPECIAL REVIEW(S), GRADING PERMIT, AND/OR OTHER PERMITS ARE COMPLETE, APPROVED AND ON FILE WITH THE TOWN OF PARKER.

TOWN OF PARKER, PUBLIC WORKS DIRECTOR	DATE
TOWN OF PARKER, PUBLIC WORKS MANAGER - STORMWATER	DATE
TOWN OF PARKER, PUBLIC WORKS MANAGER - TRANSPORTATION	DATE

Know what's **below.** **Call** before you dig.

MERRICK®
Engineering / Architecture / Design-Build / Surveying / Planning / Geospatial Solutions
5970 GREENWOOD PLAZA BLVD. GREENWOOD VILLAGE, CO. 80111
303-751-0741
www.merrick.com

CENTURY Living

REV	REVISION DESCRIPTION	DATE	CHK'D	APPR'D

COMPARK VILLAGE SOUTH
PRIVATE IMPROVEMENT CONSTRUCTION PLANS
OVERLOT GRADING PLAN

TITLE

ISSUED FOR REVIEW

FOR AND ON BEHALF OF MERRICK & COMPANY

PE-STAMP

JOB NUMBER 65120950
DATE 9/10/2021
SHEET C4.0 05

File Location:Q:\DEN\Projects\0950-00 Compark South\CAD\CDs\SF-PICP\0950-GRADING PLAN-SF.dwg Plot Date:10/8/2021 11:39 AM Last Saved By: KBLACK

THIS AND ANY OTHER ELECTRONIC MEDIA COUNTERPART IS AN INSTRUMENT OF SERVICE PREPARED BY MERRICK AND COMPANY FOR A DEFINED PROJECT. IT IS NOT INTENDED OR REPRESENTED TO BE SUITABLE FOR REUSE IN WHOLE OR IN PART ON EXTENSIONS OF THE PROJECT OR ON ANY OTHER PROJECT. ANY REUSE WITHOUT PRIOR WRITTEN VERIFICATION OR ADAPTATION BY MERRICK AND COMPANY FOR THE SPECIFIC PURPOSE INTENDED WILL BE AT USER'S SOLE RISK AND WITHOUT LIABILITY OR LEGAL EXPOSURE TO MERRICK AND COMPANY. ALL RIGHTS RESERVED.

VIEW A (SEE SHEET C4.0 FOR OVERALL GRADING)

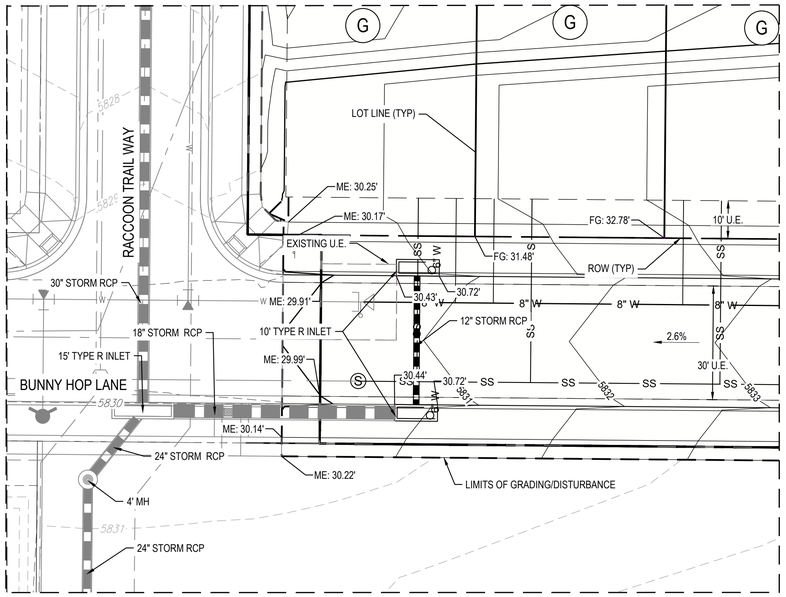

VIEW B (SEE SHEET C4.0 FOR OVERALL GRADING)

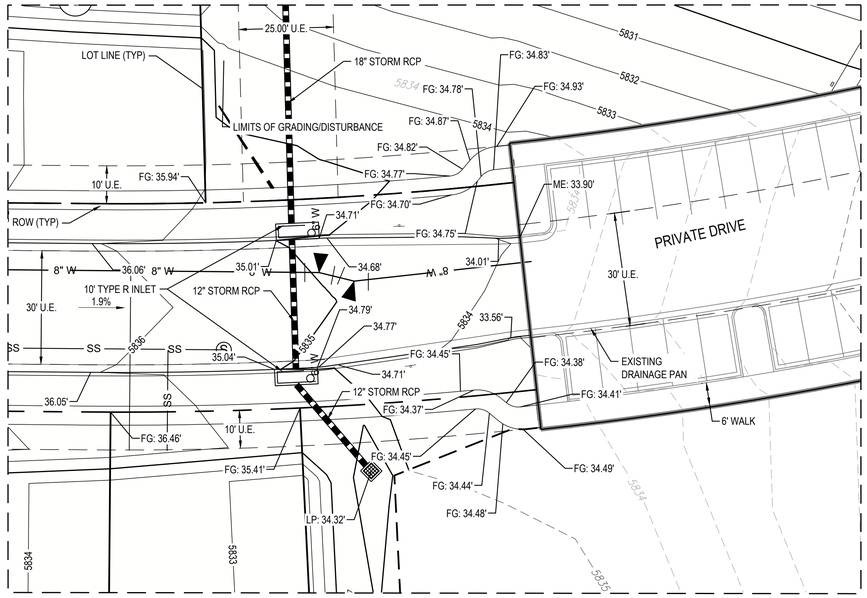

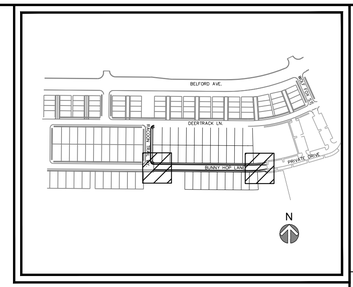

NOTES:

1. SEE SHEET C1.0 FOR LEGEND AND ABBREVIATIONS.
2. SEE SHEET C1.1 FOR GENERAL NOTES.
3. ALL ELEVATIONS ARE TO FLOW LINE UNLESS OTHERWISE NOTED
4. BACK LOT SWALE DETAIL TO BE REVISED WHEN DRAINAGE & GRADING DESIGN IS COMPLETED.

N

40' 0 20' 40' 80'

1" = 40' HOR.

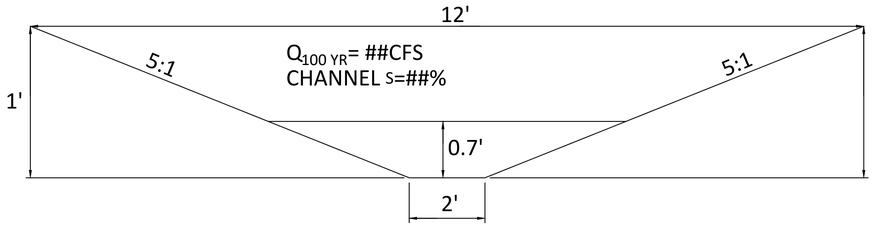

BACK LOT SWALE

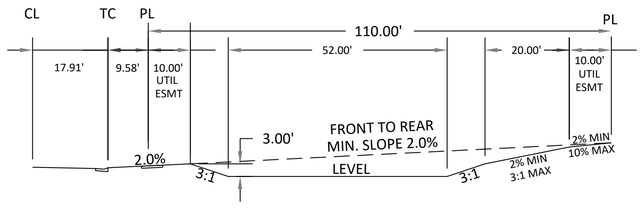

TYPE A LOT (A)

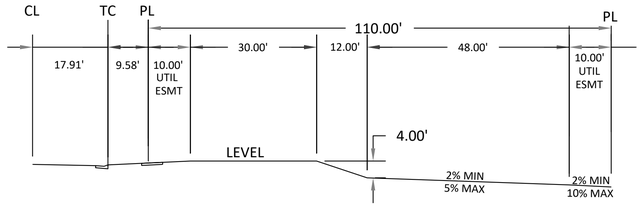

GARDEN LOT (G)

THE TOWN OF PARKER REVIEW CONSTITUTES GENERAL COMPLIANCE WITH THE TOWN'S STANDARDS AND APPROVED VARIANCES, SUBJECT TO THESE PLANS BEING STAMPED, SIGNED, AND DATED BY THE PROFESSIONAL ENGINEER OF RECORD. REVIEW BY THE TOWN DOES NOT CONSTITUTE APPROVAL OF THE PLAN DESIGN OR ACCURACY AND CORRECTNESS OF ENGINEERING CALCULATIONS. ERRORS IN THE DESIGN OR CALCULATIONS REMAIN THE RESPONSIBILITY OF THE REGISTERED PROFESSIONAL ENGINEER WHOSE STAMP AND SIGNATURE ARE AFFIXED TO THIS DOCUMENT.

THIS REVIEW DOES NOT CONSTITUTE APPROVAL OF ANY PRIVATE ON-SITE IMPROVEMENTS WHICH MAY BE SHOWN. CONSTRUCTION CANNON COMMENCE UNTIL ALL REQUIRED DRAINAGE/TRAFFIC REPORT(S), FINAL DEVELOPMENT PLAN(S), SPECIAL REVIEW(S), GRADING PERMIT, AND/OR OTHER PERMITS ARE COMPLETE, APPROVED AND ON FILE WITH THE TOWN OF PARKER.

TOWN OF PARKER, PUBLIC WORKS DIRECTOR — DATE

TOWN OF PARKER, PUBLIC WORKS MANAGER - STORMWATER — DATE

TOWN OF PARKER, PUBLIC WORKS MANAGER - TRANSPORTATION — DATE

Know what's below. Call before you dig.

MERRICK®
Engineering / Architecture / Design-Build / Surveying / Planning / Geospatial Solutions
5970 GREENWOOD PLAZA BLVD. GREENWOOD VILLAGE, CO. 80111
303-751-0741
www.merrick.com

CENTURY Living

REV	REVISION DESCRIPTION	DATE	CHK'D	APPR'D

TITLE: COMPARK VILLAGE SOUTH
PRIVATE IMPROVEMENT CONSTRUCTION PLANS
OVERLOT GRADING PLAN

PE STAMP

ISSUED FOR REVIEW
FOR AND ON BEHALF OF MERRICK & COMPANY

JOB NUMBER 65120950
DATE 9/10/2021
SHEET C4.1
06

File Location:Q:\DEN\Projects\0950-00 Compark South\CAD\CDs\SF-PICP\0950-GRADING PLAN-SF.dwg Plot Date:10/8/2021 11:40 AM Last Saved By: KBLACK

THE AND ANY OTHER ELECTRONIC MEDIA COUNTERPART IS AN INSTRUMENT OF SERVICE PREPARED BY MERRICK AND COMPANY FOR A DEFINED PROJECT. IT IS NOT INTENDED OR REPRESENTED TO BE SUITABLE FOR REUSE IN WHOLE OR IN PART ON EXTENSIONS OF THE PROJECT OR ON ANY OTHER PROJECT. ANY REUSE WITHOUT PRIOR WRITTEN VERIFICATION OR ADAPTATION BY MERRICK AND COMPANY FOR THE SPECIFIC PURPOSE INTENDED WILL BE AT USER'S SOLE RISK AND WITHOUT LIABILITY OR LEGAL EXPOSURE TO MERRICK AND COMPANY. ALL RIGHTS RESERVED. USE OF THIS DOCUMENT BY ANY UNAUTHORIZED USER WITHOUT LIABILITY OR LOSS EXPOSURE TO MERRICK AND COMPANY.

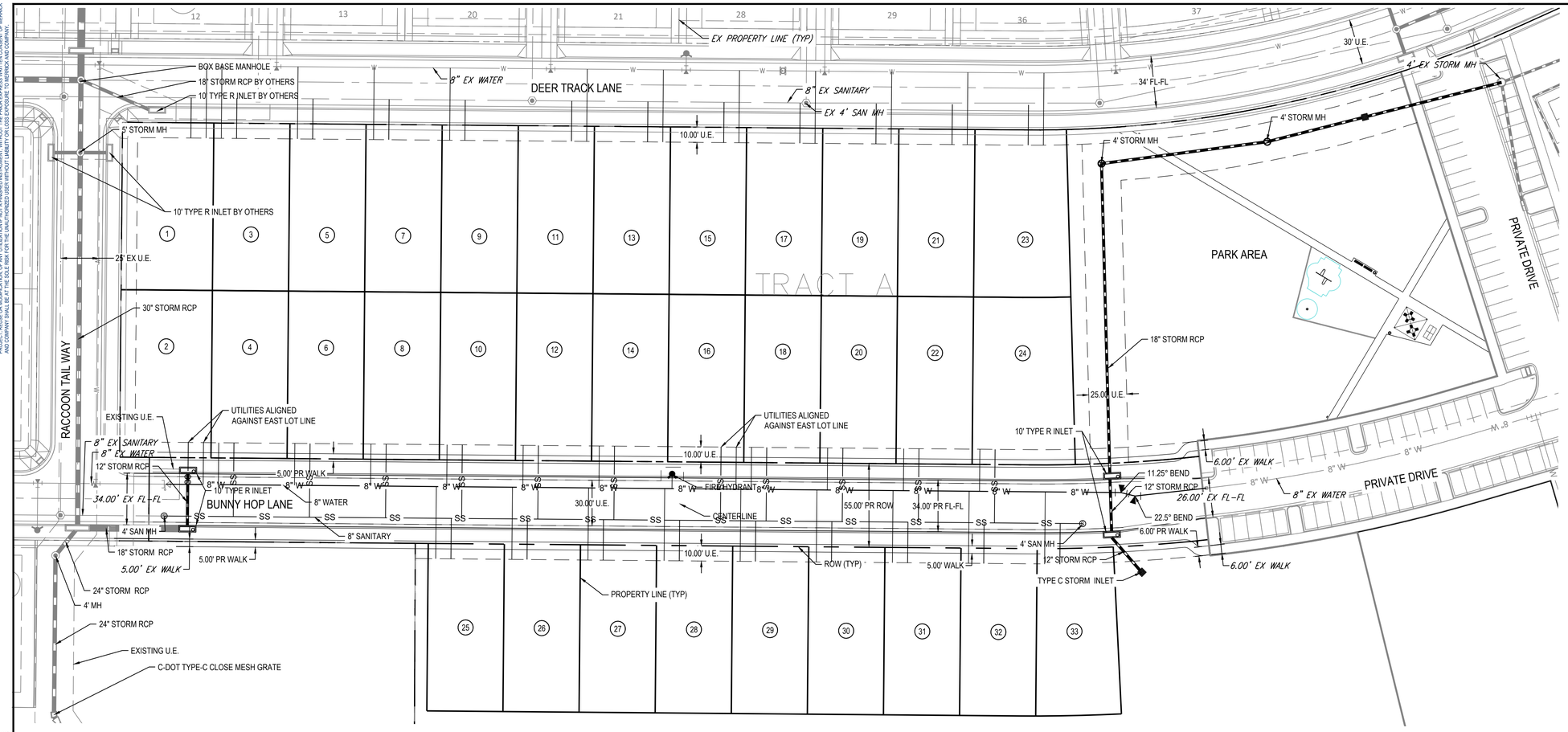

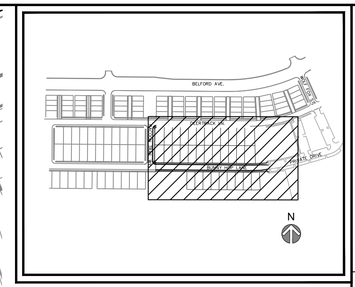

NOTES:
CONTRACTOR TO FIELD VERIFY VERTICAL AND HORIZONTAL LOCATION OF EXISTING UTILITIES AND IRRIGATION.

N

40' 0 20' 40' 80'

1" = 40' HOR.

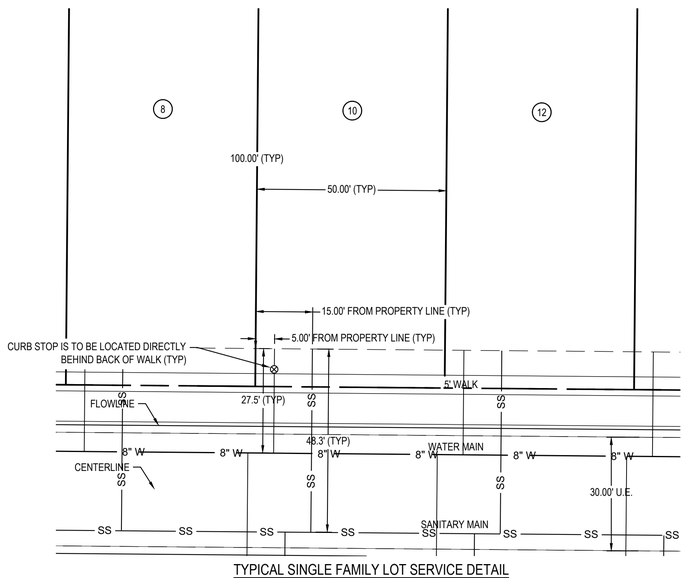

TYPICAL SINGLE FAMILY LOT SERVICE DETAIL

IOTES:
1. SERVICE LOCATIONS ARE TYPICAL UNLESS OTHERWISE NOTED.

Know what's **below.**
Call before you dig.

THE TOWN OF PARKER REVIEW CONSTITUTES GENERAL COMPLIANCE WITH THE TOWN'S STANDARDS AND APPROVED VARIANCES, SUBJECT TO THESE PLANS BEING STAMPED, SIGNED, AND DATED BY THE PROFESSIONAL ENGINEER OF RECORD. REVIEW BY THE TOWN DOES NOT CONSTITUTE APPROVAL OF THE PLAN DESIGN OR ACCURACY AND CORRECTNESS OF ENGINEERING CALCULATIONS. ERRORS IN THE DESIGN OR CALCULATIONS REMAIN THE RESPONSIBILITY OF THE REGISTERED PROFESSIONAL ENGINEER WHOSE STAMP AND SIGNATURE ARE AFFIXED TO THIS DOCUMENT.

THIS REVIEW DOES NOT CONSTITUTE APPROVAL OF ANY PRIVATE ON-SITE IMPROVEMENTS WHICH MAY BE SHOWN. CONSTRUCTION CANNON COMMENCE UNTIL ALL REQUIRED DRAINAGE/TRAFFIC REPORT(S), FINAL DEVELOPMENT PLAN(S), SPECIAL REVIEW(S), GRADING PERMIT, AND/OR OTHER PERMITS ARE COMPLETE, APPROVED AND ON FILE WITH THE TOWN OF PARKER.

TOWN OF PARKER, PUBLIC WORKS DIRECTOR — DATE

TOWN OF PARKER, PUBLIC WORKS MANAGER - STORMWATER — DATE

TOWN OF PARKER, PUBLIC WORKS MANAGER - TRANSPORTATION — DATE

MERRICK®
Engineering | Architecture | Design-Build | Surveying | Planning | Geospatial Solutions
5970 GREENWOOD PLAZA BLVD. GREENWOOD VILLAGE, CO. 80111
303-751-0741
www.merrick.com

CENTURY Living

REV	REVISION DESCRIPTION	DATE	CHK'D	APPR'D

TITLE
COMPARK VILLAGE SOUTH
PRIVATE IMPROVEMENT CONSTRUCTION PLANS
OVERALL UTILITY PLAN

PE STAMP
ISSUED FOR REVIEW
FOR AND ON BEHALF OF MERRICK & COMPANY

JOB NUMBER 65120950
DATE 9/10/2021
SHEET C4.2 07

File Location:Q:\DEN\Projects\0950-00 Compark South\CAD\CDs\SF-PICP\0950-OVERALL UTILITY PLAN-SF.dwg Plot Date:10/8/2021 11:41 AM Last Saved By: KBLACK

THIS AND ANY OTHER ELECTRONIC MEDIA COUNTERPART IS AN INSTRUMENT OF SERVICE PREPARED BY MERRICK AND COMPANY FOR A DEFINED PROJECT. IT IS NOT INTENDED OR REPRESENTED TO BE SUITABLE FOR REUSE IN WHOLE OR IN PART ON EXTENSIONS OF THE PROJECT OR ON ANY OTHER PROJECT OR SITE WITHOUT THE EXPRESS WRITTEN PERMISSION OF MERRICK AND COMPANY. ANY REUSE WITHOUT SUCH PERMISSION SHALL BE UNLAWFUL AND WITHOUT LIABILITY TO MERRICK AND COMPANY. ANY REUSE WITHOUT SUCH PERMISSION SHALL BE AT THE SOLE RISK FOR THE UNAUTHORIZED USER WITHOUT LIABILITY OR LOSS EXPOSURE TO MERRICK AND COMPANY.

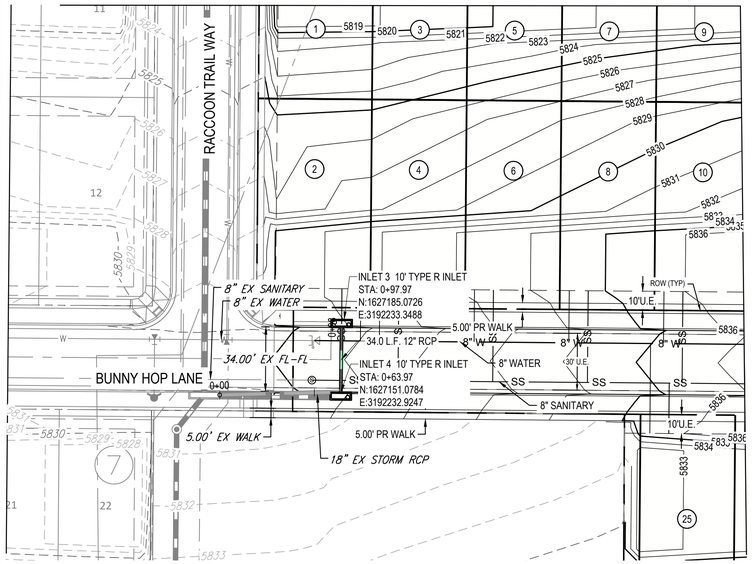

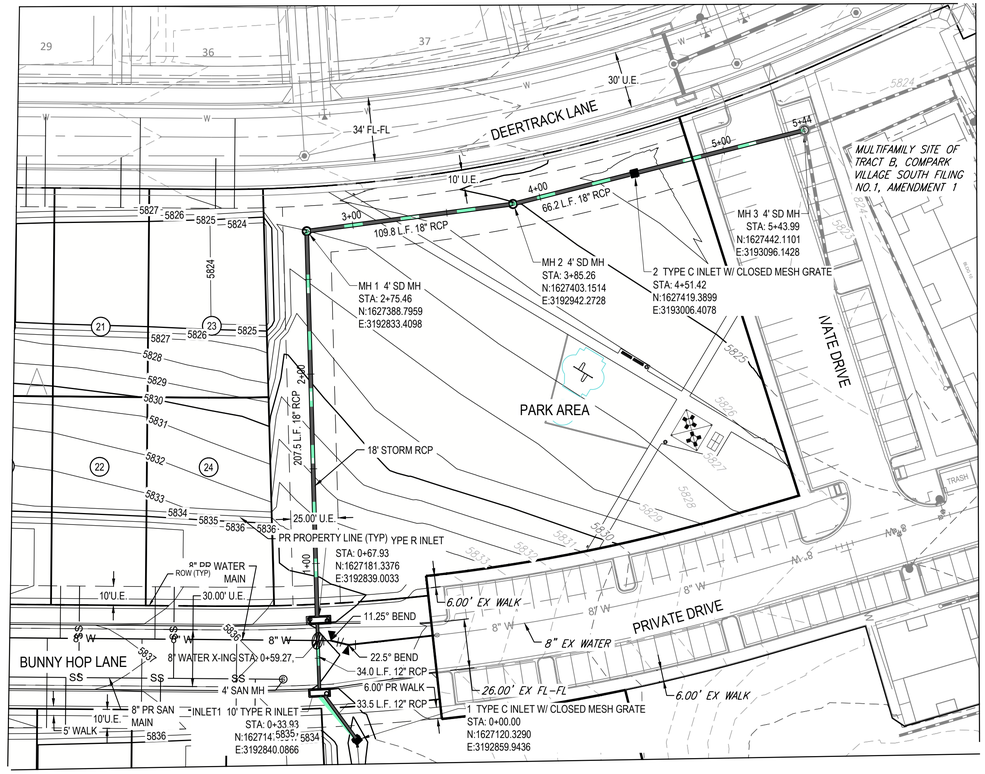

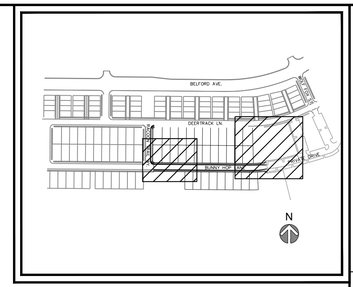

N

40' 0 20' 40' 80'

1" = 40' HOR.

1" = 4' VERT

NOTES:

1. ALL STATIONING & PIPE LENGTHS ARE TO CENTER OF STRUCTURE. ALL STATIONING AT INLET AT TC.
2. ALL RCP TO BE CLASS III UNLESS SPECIFIED OTHERWISE.
3. CONTRACTOR TO VERIFY LOCATION/ELEVATION OF ALL UTILITIES PRIOR TO CONSTRUCTION.
4. ALL MANHOLES TO HAVE 48" INNER DIAMETER.
5. DETENTION POND AND OUTFALL TO BE CONSTRUCTED BY OTHERS.
6. ALL STORM SEWER IS PRIVATE UNLESS OTHERWISE NOTED.

STORM PROFILE

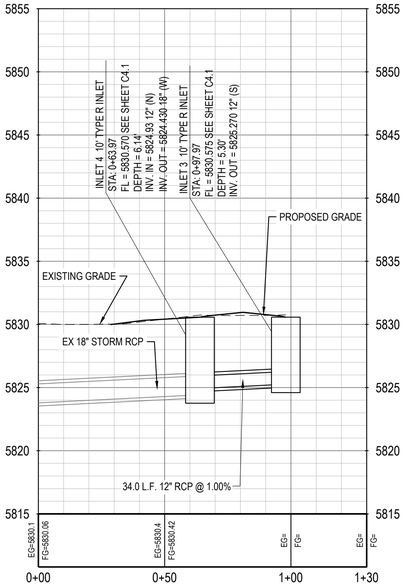

STORM PROFILE

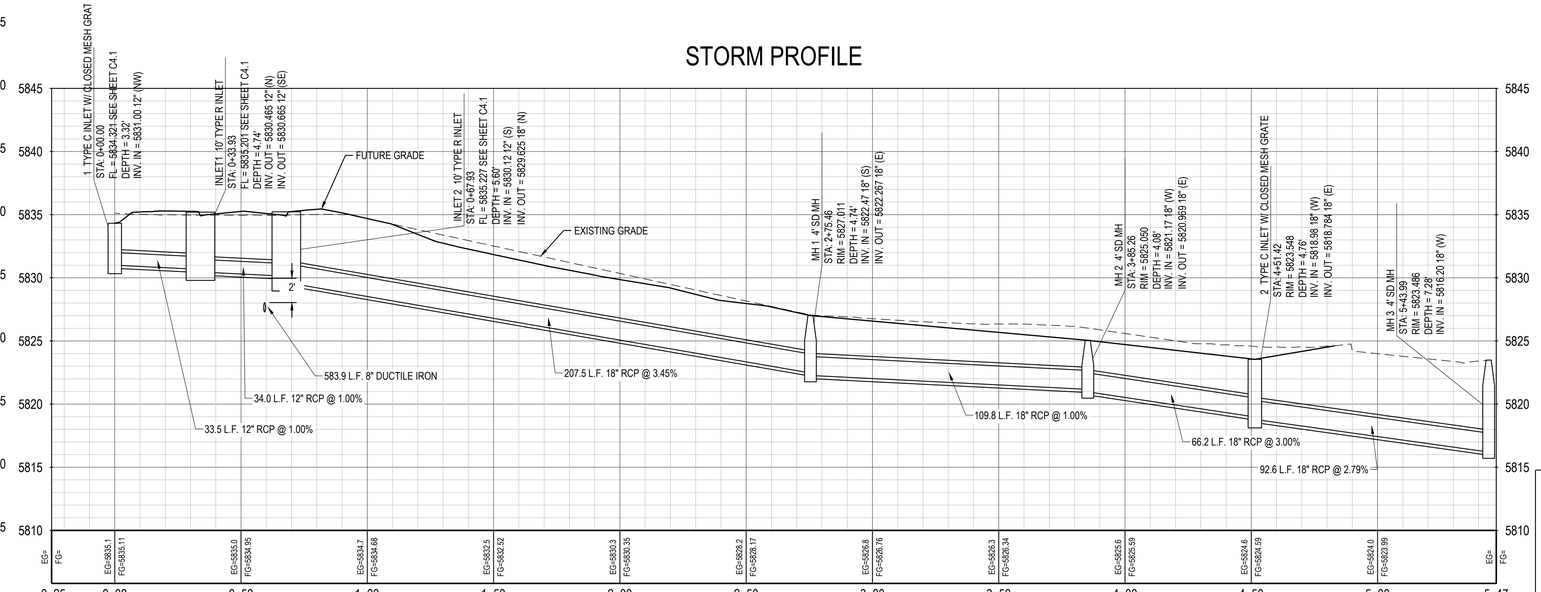

LEGEND

THE TOWN OF PARKER REVIEW CONSTITUTES GENERAL COMPLIANCE WITH THE TOWN'S STANDARDS AND APPROVED VARIANCES, SUBJECT TO THESE PLANS BEING STAMPED, SIGNED, AND DATED BY THE PROFESSIONAL ENGINEER OF RECORD. REVIEW BY THE TOWN DOES NOT CONSTITUTE APPROVAL OF THE PLAN DESIGN OR ACCURACY AND CORRECTNESS OF ENGINEERING CALCULATIONS. ERRORS IN THE DESIGN OR CALCULATIONS REMAIN THE RESPONSIBILITY OF THE REGISTERED PROFESSIONAL ENGINEER WHOSE STAMP AND SIGNATURE ARE AFFIXED TO THIS DOCUMENT.

THIS REVIEW DOES NOT CONSTITUTE APPROVAL OF ANY PRIVATE ON-SITE IMPROVEMENTS WHICH MAY BE SHOWN. CONSTRUCTION CANNON COMMENCE UNTIL ALL REQUIRED DRAINAGE/TRAFFIC REPORT(S), FINAL DEVELOPMENT PLAN(S), SPECIAL REVIEW(S), GRADING PERMIT, AND/OR OTHER PERMITS ARE COMPLETE, APPROVED AND ON FILE WITH THE TOWN OF PARKER.

TOWN OF PARKER, PUBLIC WORKS DIRECTOR — DATE

TOWN OF PARKER, PUBLIC WORKS MANAGER - STORMWATER — DATE

TOWN OF PARKER, PUBLIC WORKS MANAGER - TRANSPORTATION — DATE

Know what's **below.** **Call** before you dig.

MERRICK®
Engineering / Architecture / Design-Build / Surveying / Planning / Geospatial Solutions
5970 GREENWOOD PLAZA BLVD. GREENWOOD VILLAGE, CO. 80111
303-751-0741
www.merrick.com

CENTURY Living

REV	REVISION DESCRIPTION	DATE	CHK'D	APPR'D

TITLE

COMPARK VILLAGE SOUTH
PRIVATE IMPROVEMENT CONSTRUCTION PLANS
STRM PLAN & PROFILE

PE STAMP

ISSUED FOR REVIEW

FOR AND ON BEHALF OF MERRICK & COMPANY

JOB NUMBER: 65120950
DATE: 9/10/2021
SHEET: C4.3
08

File Location:Q:\DEN\Projects\09500-00 Compark South\CAD\CDs\SF-PIOP\09500-STRM PLAN & PROFILE-SF.dwg Plot Date:10/8/2021 11:43 AM Last Saved By: KBLACK

THIS AND ANY OTHER ELECTRONIC MEDIA COUNTERPART IS AN INSTRUMENT OF SERVICE PREPARED BY MERRICK AND COMPANY FOR A DEFINED PROJECT. IT IS NOT INTENDED OR REPRESENTED TO BE SUITABLE FOR REUSE IN WHOLE OR IN PART ON EXTENSIONS OF THE PROJECT OR ON ANY OTHER PROJECT. ANY REUSE, ALTERATION, MODIFICATION OR CONVERSION TO ANOTHER FORMAT WITHOUT THE PRIOR WRITTEN CONSENT OF MERRICK AND COMPANY SHALL BE AT THE SOLE RISK FOR THE UNAUTHORIZED USER WITHOUT LIABILITY OR LOSS EXPOSURE TO MERRICK AND COMPANY.

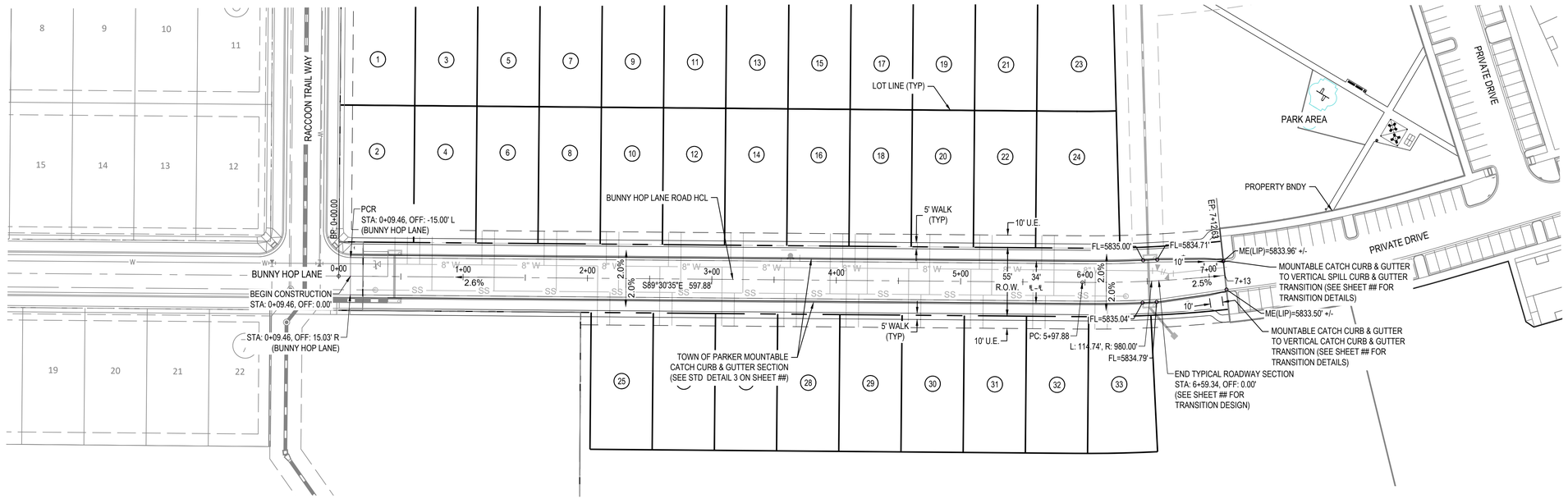

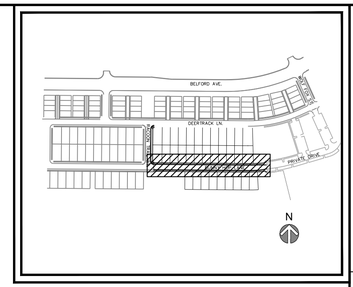

N

30' 0 15' 30' 60'

1" = 30' HOR.
1" = 10' VERT

NOTES:

1. ALL STATIONING & PIPE LENGTHS ARE TO CENTER OF STRUCTURE. ALL STATIONING AT INLET AT TC.
2. ALL RCP TO BE CLASS III UNLESS SPECIFIED OTHERWISE.
3. CONTRACTOR TO VERIFY LOCATION/ELEVATION OF ALL UTILITIES PRIOR TO CONSTRUCTION.
4. ALL MANHOLES TO HAVE 48" INNER DIAMETER.
5. DETENTION POND AND OUTFALL TO BE CONSTRUCTED BY OTHERS.
6. ALL STORM SEWER IS PRIVATE UNLESS OTHERWISE NOTED.

RESIDENTIAL LOCAL LIP - LEFT TRANSITION

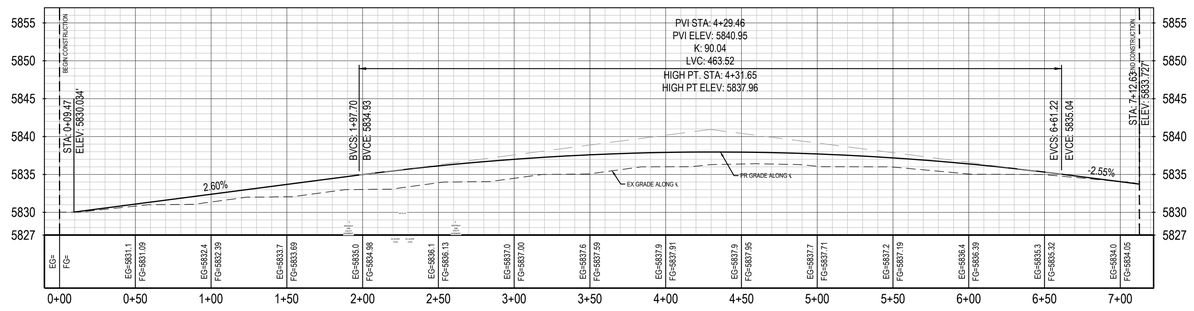

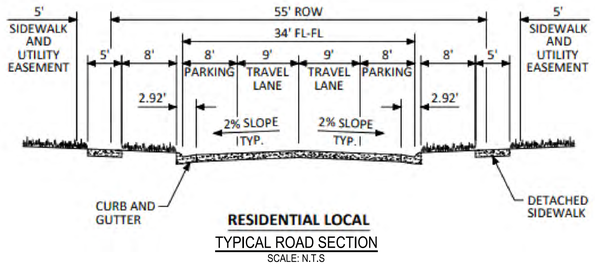

RESIDENTIAL LOCAL

TYPICAL ROAD SECTION

SCALE: N.T.S

THE TOWN OF PARKER REVIEW CONSTITUTES GENERAL COMPLIANCE WITH THE TOWN'S STANDARDS AND APPROVED VARIANCES, SUBJECT TO THESE PLANS BEING STAMPED, SIGNED, AND DATED BY THE PROFESSIONAL ENGINEER OF RECORD. REVIEW BY THE TOWN DOES NOT CONSTITUTE APPROVAL OF THE PLAN DESIGN OR ACCURACY AND CORRECTNESS OF ENGINEERING CALCULATIONS. ERRORS IN THE DESIGN OR CALCULATIONS REMAIN THE RESPONSIBILITY OF THE REGISTERED PROFESSIONAL ENGINEER WHOSE STAMP AND SIGNATURE ARE AFFIXED TO THIS DOCUMENT.

THIS REVIEW DOES NOT CONSTITUTE APPROVAL OF ANY PRIVATE ON-SITE IMPROVEMENTS WHICH MAY BE SHOWN. CONSTRUCTION CANNON COMMENCE UNTIL ALL REQUIRED DRAINAGE/TRAFFIC REPORT(S), FINAL DEVELOPMENT PLAN(S), SPECIAL REVIEW(S), GRADING PERMIT, AND/OR OTHER PERMITS ARE COMPLETE, APPROVED AND ON FILE WITH THE TOWN OF PARKER.

TOWN OF PARKER, PUBLIC WORKS DIRECTOR — DATE

TOWN OF PARKER, PUBLIC WORKS MANAGER - STORMWATER — DATE

TOWN OF PARKER, PUBLIC WORKS MANAGER - TRANSPORTATION — DATE

MERRICK®
Engineering / Architecture / Design-Build / Surveying / Planning / Geospatial Solutions
5970 GREENWOOD PLAZA BLVD. GREENWOOD VILLAGE, CO. 80111
303-751-0741
www.merrick.com

CENTURY Living

REV	REVISION DESCRIPTION	DATE	CHK'D	APPR'D

TITLE: COMPARK VILLAGE SOUTH
PRIVATE IMPROVEMENT CONSTRUCTION PLANS
ROADWAY PLAN & PROFILE

PE STAMP

ISSUED FOR REVIEW

FOR AND ON BEHALF OF MERRICK & COMPANY

JOB NUMBER: 65120950
DATE: 9/10/2021
SHEET: C4.4 09

Know what's below. Call before you dig.

File Location:Q:\DEN\Projects\0950-00 Compark South\CAD\CDs\SF-PICP\0950-ROADWAY PLAN & PROFILE-SF.dwg Plot Date:10/8/2021 11:45 AM Last Saved By: KBLACK

THE AND ANY OTHER ELECTRONIC MEDIA, COUNTERPART IS AN INSTRUMENT OF SERVICE PREPARED BY MERRICK AND COMPANY FOR A DEFINED PROJECT. IT IS NOT INTENDED OR REPRESENTED TO BE SUITABLE FOR REUSE IN WHOLE OR IN PART ON EXTENSIONS OF THE PROJECT OR ON ANY OTHER PROJECT. ANY REUSE WITHOUT PRIOR WRITTEN VERIFICATION OR ADAPTATION BY MERRICK FOR THE SPECIFIC PURPOSE INTENDED WILL BE AT USER'S SOLE RISK AND WITHOUT LIABILITY OR LEGAL EXPOSURE TO MERRICK AND COMPANY. ALL RIGHTS RESERVED.

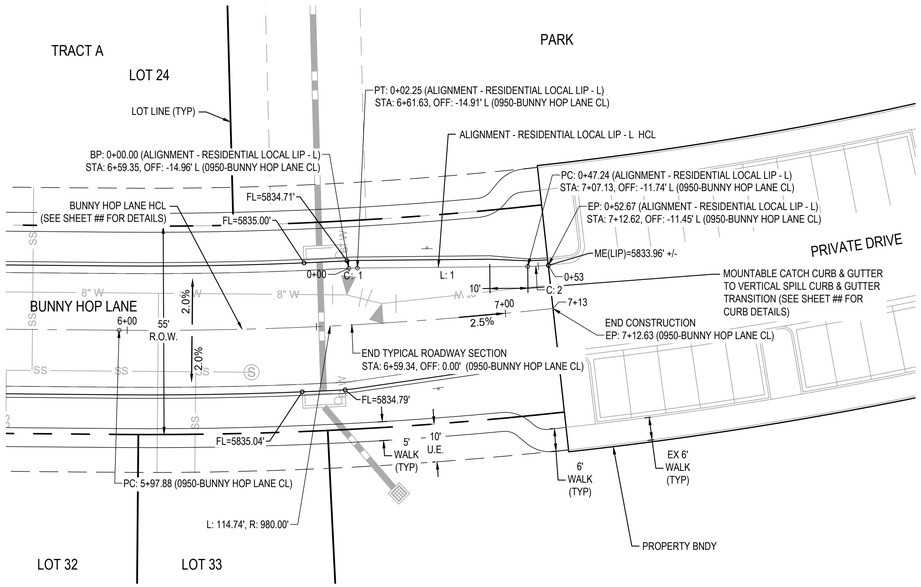

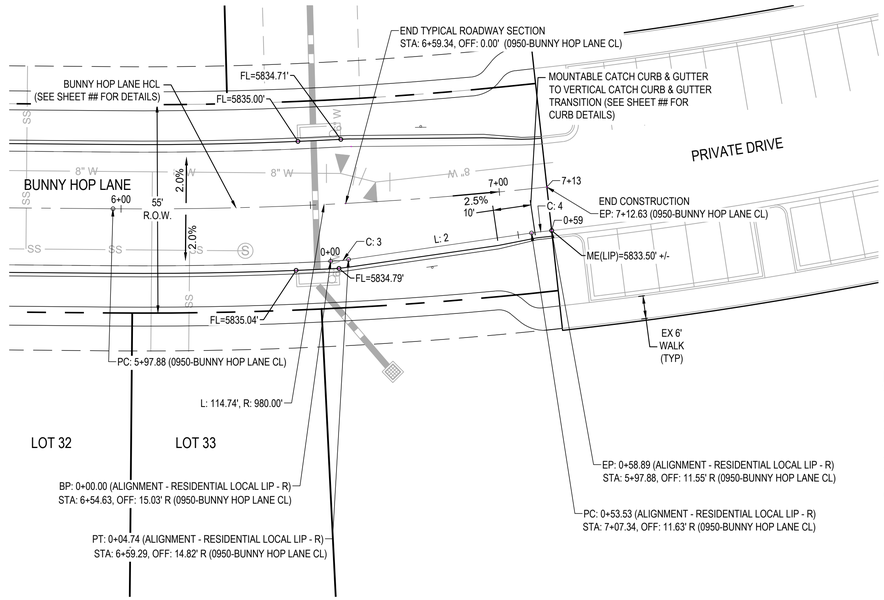

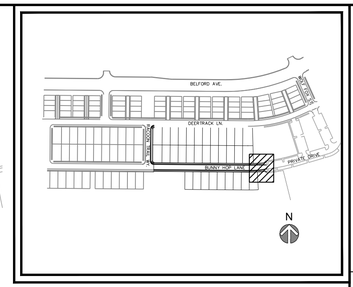

N

20' 0 10' 20' 40'

1" = 20' HOR.
1" = 4' VERT

NOTES:

1. ALL STATIONING & PIPE LENGTHS ARE TO CENTER OF STRUCTURE. ALL STATIONING AT INLET AT TC.
2. ALL RCP TO BE CLASS III UNLESS SPECIFIED OTHERWISE.
3. CONTRACTOR TO VERIFY LOCATION/ELEVATION OF ALL UTILITIES PRIOR TO CONSTRUCTION.
4. ALL MANHOLES TO HAVE 48" INNER DIAMETER.
5. DETENTION POND AND OUTFALL TO BE CONSTRUCTED BY OTHERS.
6. ALL STORM SEWER IS PRIVATE UNLESS OTHERWISE NOTED.

Alignment - Residential Local Lip - L

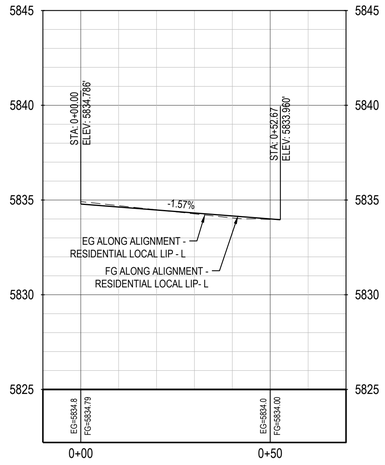

Alignment - Residential Local Lip - R

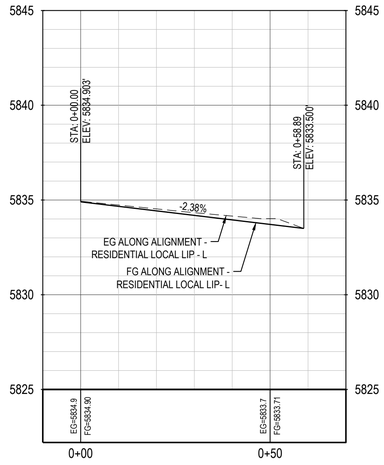

LINE TABLE				
LINE #	BEARING	LENGTH	NORTHING	EASTING
L: 1	N89° 28' 29"E	44.99'	1627179.79	3192848.94
L: 2	N81° 44' 35"E	48.79'	1627149.98	3192848.25

CURVE TABLE							
CURVE #	LENGTH	DELTA	RADIUS	CRD LENGTH	CRD RADIUS	NORTHING	EASTING
C: 1	2.25'	2° 34' 41"	50.00'	2.25	N88° 11' 08"E	1627179.72	3192846.69
C: 2	5.43'	4° 01' 44"	77.27'	5.43	N86° 59' 14"E	1627180.21	3192893.93
C: 3	4.74'	5° 25' 46"	50.00'	4.74	N84° 27' 28"E	1627149.52	3192843.53
C: 4	5.35'	2° 57' 44"	103.54'	5.35	N83° 07' 13"E	1627156.99	3192896.54

THE TOWN OF PARKER REVIEW CONSTITUTES GENERAL COMPLIANCE WITH THE TOWN'S STANDARDS AND APPROVED VARIANCES, SUBJECT TO THESE PLANS BEING STAMPED, SIGNED, AND DATED BY THE PROFESSIONAL ENGINEER OF RECORD. REVIEW BY THE TOWN DOES NOT CONSTITUTE APPROVAL OF THE PLAN DESIGN OR ACCURACY AND CORRECTNESS OF ENGINEERING CALCULATIONS. ERRORS IN THE DESIGN OR CALCULATIONS REMAIN THE RESPONSIBILITY OF THE REGISTERED PROFESSIONAL ENGINEER WHOSE STAMP AND SIGNATURE ARE AFFIXED TO THIS DOCUMENT.

THIS REVIEW DOES NOT CONSTITUTE APPROVAL OF ANY PRIVATE ON-SITE IMPROVEMENTS WHICH MAY BE SHOWN. CONSTRUCTION CANNON COMMENCE UNTIL ALL REQUIRED DRAINAGE/TRAFFIC REPORT(S), FINAL DEVELOPMENT PLAN(S), SPECIAL REVIEW(S), GRADING PERMIT, AND/OR OTHER PERMITS ARE COMPLETE, APPROVED AND ON FILE WITH THE TOWN OF PARKER.

TOWN OF PARKER, PUBLIC WORKS DIRECTOR — DATE

TOWN OF PARKER, PUBLIC WORKS MANAGER - STORMWATER — DATE

TOWN OF PARKER, PUBLIC WORKS MANAGER - TRANSPORTATION — DATE

Know what's **below.**
Call before you dig.

MERRICK®
Engineering / Architectury / Design-Build / Surveying / Planning / Geospatial Solutions
5970 GREENWOOD PLAZA BLVD. GREENWOOD VILLAGE, CO. 80111
303-751-0741
www.merrick.com

CENTURY Living

REV	REVISION DESCRIPTION	DATE	CHK'D	APPR'D

TITLE
COMPARK VILLAGE SOUTH
PRIVATE IMPROVEMENT CONSTRUCTION PLANS
ROADWAY PLAN & PROFILE

PE STAMP

ISSUED FOR REVIEW

FOR AND ON BEHALF OF MERRICK & COMPANY

JOB NUMBER 65120950
DATE 9/10/2021
SHEET C4.5
10

File Location:Q:\DEN\Projects\0950-00 Compark South\CAD\CDs\SF-PICP\0950-ROADWAY PLAN & PROFILE 2-SF.dwg Plot Date:10/8/2021 11:47 AM Last Saved By: TVANGORDON

THE AND ANY OTHER ELECTRONIC MEDIA, COUNTERPART IS AN INSTRUMENT OF SERVICE PREPARED BY MERRICK AND COMPANY FOR A DEFINED PROJECT. IT IS NOT INTENDED OR REPRESENTED TO BE SUITABLE FOR REUSE IN WHOLE OR IN PART ON EXTENSIONS OF THE PROJECT OR ON ANY OTHER PROJECT. ANY REUSE WITHOUT PRIOR WRITTEN VERIFICATION OR ADAPTATION BY MERRICK FOR THE SPECIFIC PURPOSE INTENDED WILL BE AT USER'S SOLE RISK AND WITHOUT LIABILITY OR LEGAL EXPOSURE TO MERRICK AND COMPANY. ALL PLANS, DRAWINGS, SPECIFICATIONS, AND DIGITAL FILES FURNISHED BY MERRICK AND COMPANY SHALL BE AT THE SOLE RISK FOR THE UNAUTHORIZED USER WITHOUT LIABILITY OR LOSS EXPOSURE TO MERRICK AND COMPANY.

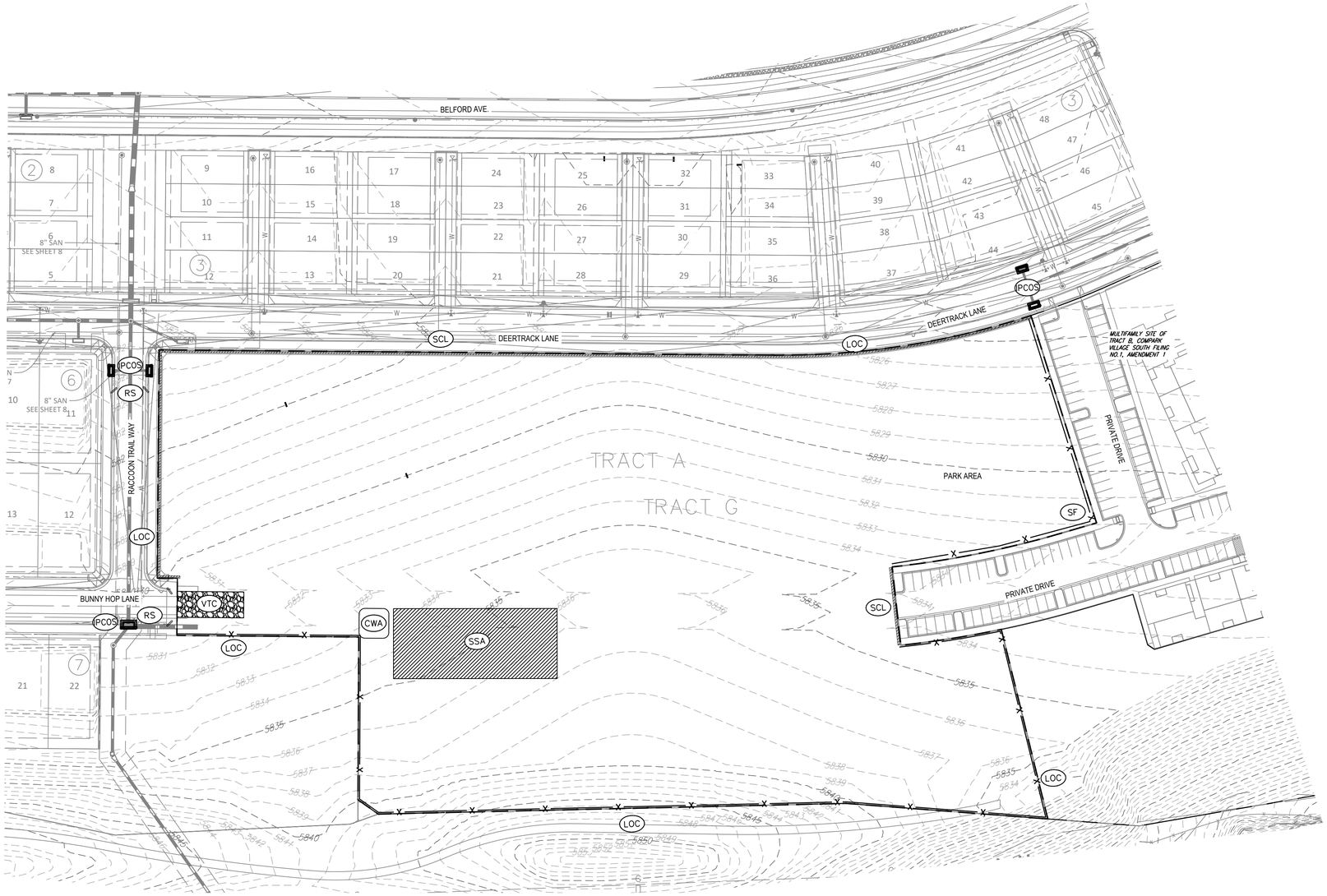

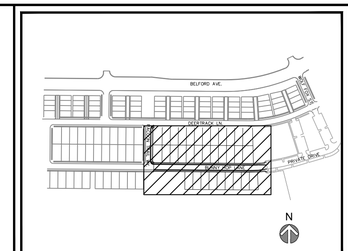

TEMPORARY BMP LEGEND:

SF	SILT FENCE
DD	DIVERSION DITCH
RS	ROCK SOCK
IPCOS	INLET PROTECTION CURB ON SUMP
LOC	LIMITS OF CONSTRUCTION
SSA	STABILIZED STAGING AREA
SCL	SEDIMENT CONTROL LOG
VTC	VEHICLE TRACKING CONTROL
CWA	CONCRETE WASHOUT AREA
TSB	SEDIMENT BASIN

NOTES:

1. INTERIOR SILT FENCE SHOULD BE PLACED BY THE CONTRACTOR TO INTERMITTENTLY INTERCEPT GROUND FLOW. LOCATION TO BE BASED ON SITE CONDITIONS.
2. REFER TO EROSION CONTROL DETAILS (C5.2)
3. OWNER/CONTRACTOR MUST OBTAIN THE CDPS GENERAL PERMIT FROM THE COLORADO DEPARTMENT OF PUBLIC HEALTH AND ENVIRONMENT, WATER QUALITY CONTROL DIVISION.
4. THE TOWN OF PARKER'S "STANDARD EROSION AND SEDIMENT CONTROL CONSTRUCTION PLAN NOTES, FEBRUARY 2005" TAKE PRECEDENCE OVER THE "GENERAL EROSION CONTROL NOTES" WHENEVER THERE IS A QUESTION OR CONFLICT IN THE NOTES.
5. THE OWNER/CONTRACTOR MUST ADHERE AND ABIDE TO THE RULES AND REGULATIONS IMPOSED BY THE CITY OF LOVELAND.
6. SLOPE PROTECTION SHOULD BE ADDED TO ALL AREAS OF SLOPES GREATER THAN 4:1. CONTRACTOR TO USE "TRACKED" VEHICLE, RUN PERPENDICULAR TO SLOPE TO INHIBIT RILL/GULLEY EROSION, CONTRACTOR MAY USE OTHER WINDROW-TYPE METHODS AS APPROVED BY ENGINEER. TYPICAL ALL SLOPES, REPEAT AS NECESSARY UNTIL LANDSCAPING IS INSTALLED.
7. ALL VEHICLE SPEEDS SHALL BE LIMITED TO A MAXIMUM OF 25 MILES PER HOUR.
8. ALL UNPAVED ROADWAYS AND DISTURBED SURFACE AREAS SHALL BE WATERED AS NEEDED TO PREVENT FUGITIVE DUST EMISSIONS.

N

60' 0 30' 60' 120'

1" = 60' HOR.

THE TOWN OF PARKER REVIEW CONSTITUTES GENERAL COMPLIANCE WITH THE TOWN'S STANDARDS AND APPROVED VARIANCES, SUBJECT TO THESE PLANS BEING STAMPED, SIGNED, AND DATED BY THE PROFESSIONAL ENGINEER OF RECORD. REVIEW BY THE TOWN DOES NOT CONSTITUTE APPROVAL OF THE PLAN DESIGN OR ACCURACY AND CORRECTNESS OF ENGINEERING CALCULATIONS. ERRORS IN THE DESIGN OR CALCULATIONS REMAIN THE RESPONSIBILITY OF THE REGISTERED PROFESSIONAL ENGINEER WHOSE STAMP AND SIGNATURE ARE AFFIXED TO THIS DOCUMENT.

THIS REVIEW DOES NOT CONSTITUTE APPROVAL OF ANY PRIVATE ON-SITE IMPROVEMENTS WHICH MAY BE SHOWN. CONSTRUCTION CANNON COMMENCE UNTIL ALL REQUIRED DRAINAGE/TRAFFIC REPORT(S), FINAL DEVELOPMENT PLAN(S), SPECIAL REVIEW(S), GRADING PERMIT, AND/OR OTHER PERMITS ARE COMPLETE, APPROVED AND ON FILE WITH THE TOWN OF PARKER.

TOWN OF PARKER, PUBLIC WORKS DIRECTOR	DATE
TOWN OF PARKER, PUBLIC WORKS MANAGER - STORMWATER	DATE
TOWN OF PARKER, PUBLIC WORKS MANAGER - TRANSPORTATION	DATE

Know what's **below.**
Call before you dig.

MERRICK®
Engineering / Architecture / Design-Build / Surveying / Planning / Geospatial Solutions
5970 GREENWOOD PLAZA BLVD. GREENWOOD VILLAGE, CO. 80111
303-751-0741
www.merrick.com

CENTURY Living

REV	REVISION DESCRIPTION	DATE	CHKD	APPR

TITLE

COMPARK VILLAGE SOUTH
PRIVATE IMPROVEMENT CONSTRUCTION PLANS
CMBP PLAN

RE-STAMP

ISSUED FOR REVIEW

FOR AND ON BEHALF OF MERRICK & COMPANY

JOB NUMBER 65120950
DATE 9/10/2021
SHEET C5.0 11

File Location:Q:\DEN\Projects\0950-00 Compark South\CAD\CDs\SF-PICP\0950-EROSION CONTROL PLAN-SF2.dwg Plot Date:10/8/2021 11:49 AM Last Saved By: KBLACK

THE AND ANY OTHER ELECTRONIC MEDIA COUNTERPART IS AN INSTRUMENT OF SERVICE PREPARED BY MERRICK AND COMPANY FOR A DEFINED PROJECT. IT IS NOT INTENDED OR REPRESENTED TO BE SUITABLE FOR REUSE IN WHOLE OR IN PART ON EXTENSIONS OF THE PROJECT OR ON ANY OTHER PROJECT. ANY REUSE WITHOUT PRIOR WRITTEN VERIFICATION OR ADAPTATION BY MERRICK AND COMPANY FOR THE SPECIFIC PURPOSE INTENDED WILL BE AT USER'S SOLE RISK AND WITHOUT LIABILITY OR LEGAL EXPOSURE TO MERRICK AND COMPANY. ALL REUSE OF THE DOCUMENTS BY UNAUTHORIZED USERS SHALL BE AT THE SOLE RISK FOR THE UNAUTHORIZED USER WITHOUT LIABILITY OR LOSS EXPOSURE TO MERRICK AND COMPANY.

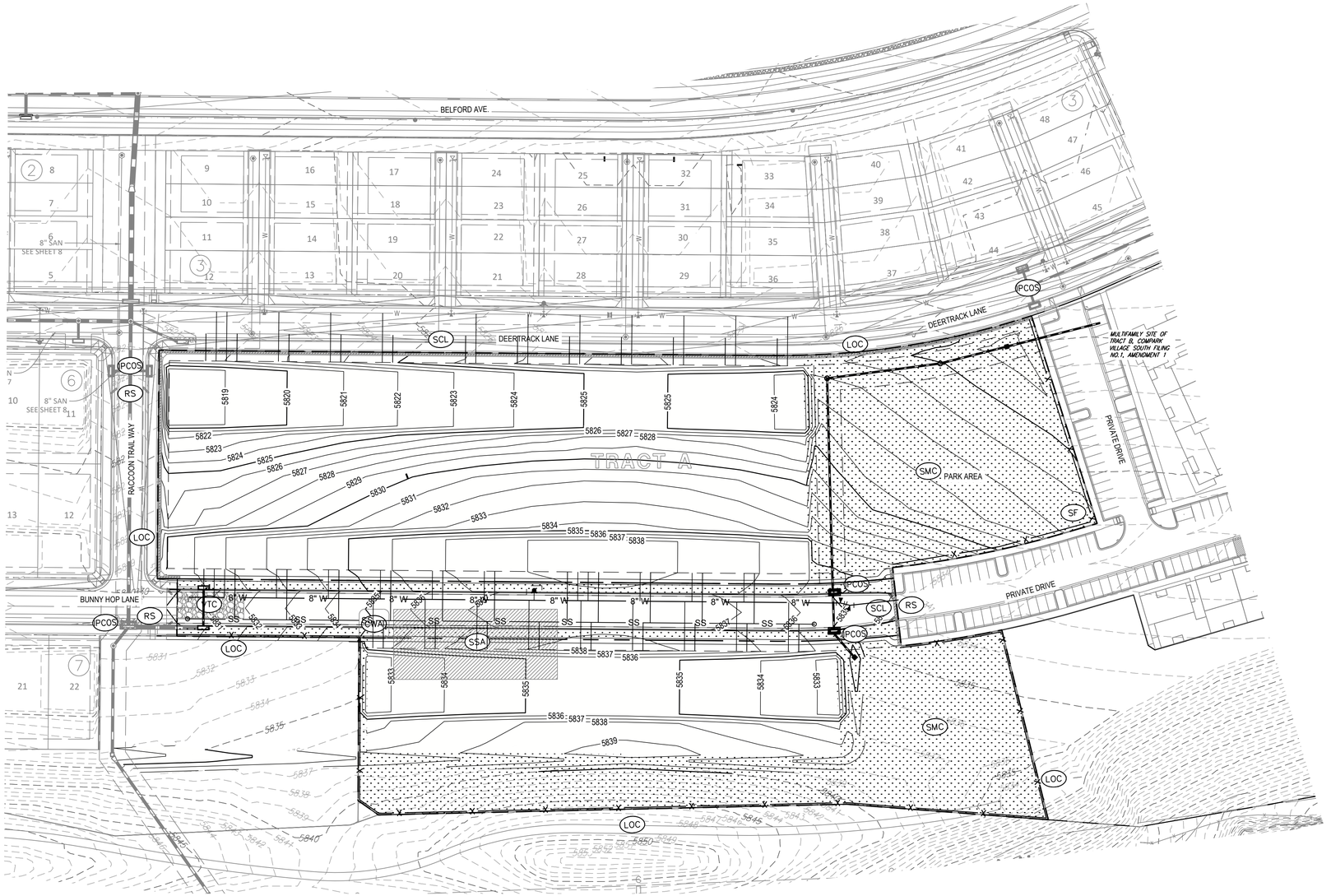

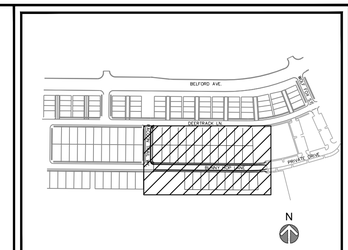

TEMPORARY BMP LEGEND:

x	SF	SILT FENCE
> >	DD	DIVERSION DITCH
	RS	ROCK SOCK
	IPCOS	INLET PROTECTION CURB ON SUMP
	LOC	LIMITS OF CONSTRUCTION
	SSA	STABILIZED STAGING AREA
	SCL	SEDIMENT CONTROL LOG
	VTC	VEHICLE TRACKING CONTROL
	CWA	CONCRETE WASHOUT AREA
	TSB	SEDIMENT BASIN

NOTES:

1. INTERIOR SILT FENCE SHOULD BE PLACED BY THE CONTRACTOR TO INTERMITTENTLY INTERCEPT GROUND FLOW. LOCATION TO BE BASED ON SITE CONDITIONS.
2. REFER TO EROSION CONTROL DETAILS (C8.0)
3. OWNER/CONTRACTOR MUST OBTAIN THE CDPS GENERAL PERMIT FROM THE COLORADO DEPARTMENT OF PUBLIC HEALTH AND ENVIRONMENT, WATER QUALITY CONTROL DIVISION.
4. THE TOWN OF PARKER'S "STANDARD EROSION AND SEDIMENT CONTROL CONSTRUCTION PLAN NOTES, FEBRUARY 2005" TAKE PRECEDENCE OVER THE "GENERAL EROSION CONTROL NOTES" WHENEVER THERE IS A QUESTION OR CONFLICT IN THE NOTES.
5. THE OWNER/CONTRACTOR MUST ADHERE AND ABIDE TO THE RULES AND REGULATIONS IMPOSED BY THE CITY OF LOVELAND.
6. SLOPE PROTECTION SHOULD BE ADDED TO ALL AREAS OF SLOPES GREATER THAN 4:1. CONTRACTOR TO USE "TRACKED" VEHICLE, RUN PERPENDICULAR TO SLOPE TO INHIBIT RILL/GULLEY EROSION, CONTRACTOR MAY USE OTHER WINDROW-TYPE METHODS AS APPROVED BY ENGINEER. TYPICAL ALL SLOPES, REPEAT AS NECESSARY UNTIL LANDSCAPING IS INSTALLED.
7. ALL VEHICLE SPEEDS SHALL BE LIMITED TO A MAXIMUM OF 25 MILES PER HOUR.
8. ALL UNPAVED ROADWAYS AND DISTURBED SURFACE AREAS SHALL BE WATERED AS NEEDED TO PREVENT FUGITIVE DUST EMISSIONS.

N

60' 0 30' 60' 120'

1" = 60' HOR.

THE TOWN OF PARKER REVIEW CONSTITUTES GENERAL COMPLIANCE WITH THE TOWN'S STANDARDS AND APPROVED VARIANCES, SUBJECT TO THESE PLANS BEING STAMPED, SIGNED, AND DATED BY THE PROFESSIONAL ENGINEER OF RECORD. REVIEW BY THE TOWN DOES NOT CONSTITUTE APPROVAL OF THE PLAN DESIGN OR ACCURACY AND CORRECTNESS OF ENGINEERING CALCULATIONS. ERRORS IN THE DESIGN OR CALCULATIONS REMAIN THE RESPONSIBILITY OF THE REGISTERED PROFESSIONAL ENGINEER WHOSE STAMP AND SIGNATURE ARE AFFIXED TO THIS DOCUMENT.

THIS REVIEW DOES NOT CONSTITUTE APPROVAL OF ANY PRIVATE ON-SITE IMPROVEMENTS WHICH MAY BE SHOWN. CONSTRUCTION CANNON COMMENCE UNTIL ALL REQUIRED DRAINAGE/TRAFFIC REPORT(S), FINAL DEVELOPMENT PLAN(S), SPECIAL REVIEW(S), GRADING PERMIT, AND/OR OTHER PERMITS ARE COMPLETE, APPROVED AND ON FILE WITH THE TOWN OF PARKER.

TOWN OF PARKER, PUBLIC WORKS DIRECTOR	DATE
TOWN OF PARKER, PUBLIC WORKS MANAGER - STORMWATER	DATE
TOWN OF PARKER, PUBLIC WORKS MANAGER - TRANSPORTATION	DATE

Know what's **below.**
Call before you dig.

MERRICK®
Engineering / Architecture / Design-Build / Surveying / Planning / Geospatial Solutions
5970 GREENWOOD PLAZA BLVD, GREENWOOD VILLAGE, CO, 80111
303-751-0741
www.merrick.com

CENTURY Living

REV	REVISION DESCRIPTION	DATE	CHK'D	APPR'D

TITLE
COMPARK VILLAGE SOUTH
PRIVATE IMPROVEMENT CONSTRUCTION PLANS
CMBP PLAN

PE STAMP

ISSUED FOR REVIEW
FOR AND ON BEHALF OF MERRICK & COMPANY

JOB NUMBER 65120950
DATE 9/10/2021
SHEET C5.1 12

File Location:Q:\DEN\Projects\9950-00 Compark South\CAD\CDs\SF-PIC\9950-EROSION CONTROL PLAN-SF2.dwg Plot Date:10/8/2021 1:09 PM Last Saved By: KBLACK

THIS AND ANY OTHER ELECTRONIC MEDIA COUNTERPART IS AN INSTRUMENT OF SERVICE PREPARED BY MERRICK AND COMPANY FOR A DEFINED PROJECT. IT IS NOT INTENDED OR REPRESENTED TO BE SUITABLE FOR REUSE IN WHOLE OR IN PART ON EXTENSIONS OF THE PROJECT OR ON ANY OTHER PROJECT. ANY REUSE WITHOUT SPECIFIC WRITTEN VERIFICATION OR ADAPTATION BY MERRICK AND COMPANY FOR THE SPECIFIC PURPOSE INTENDED WILL BE AT USER'S SOLE RISK AND WITHOUT LIABILITY OR LEGAL EXPOSURE TO MERRICK AND COMPANY. ALL REUSE OF THIS DOCUMENT BY OTHERS SHALL INDEMNIFY AND HOLD HARMLESS MERRICK AND COMPANY FROM ALL CLAIMS, DAMAGES, LOSSES AND EXPENSES INCLUDING ATTORNEYS' FEES ARISING OUT OF OR RESULTING THEREFROM. ANY UNAUTHORIZED REUSE OF THIS DOCUMENT SHALL BE AT THE SOLE RISK OF THE UNAUTHORIZED USER AND WITHOUT LIABILITY OR LOSS EXPOSURE TO MERRICK AND COMPANY.

NO CHANGES ARE TO BE MADE TO THIS DRAWING WITHOUT WRITTEN PERMISSION OF THE TOWN OF PARKER.

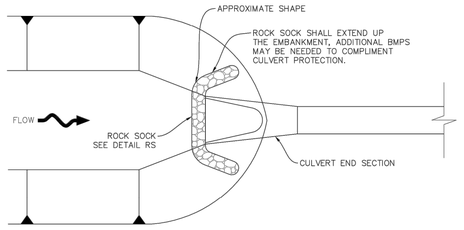

PLAN

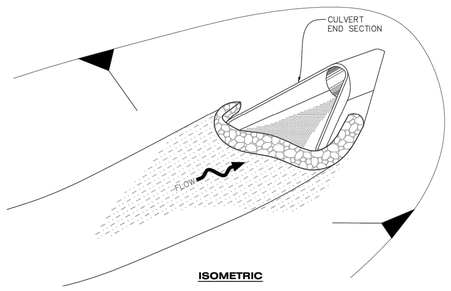

ISOMETRIC

CP **CULVERT PROTECTION (INLET)**

CBMP — CONSTRUCTION BEST MANAGEMENT PRACTICES — CP — 1 OF 2 — Oct. 2013

NO CHANGES ARE TO BE MADE TO THIS DRAWING WITHOUT WRITTEN PERMISSION OF THE TOWN OF PARKER.

CULVERT PROTECTION (INLET) INSTALLATION NOTES

1. SEE PLAN VIEW FOR LOCATION(S) OF CULVERT PROTECTION (INLET).
2. ROCK SOCK SHALL BE CONSTRUCTED ACCORDING TO THE DETAIL (SEE DETAIL RS).
3. ROCK SOCK SHALL BE APPROXIMATELY 12" IN DIAMETER.
4. ROCK SOCK SHALL EXTEND ABOVE THE FLOW LINE ELEVATION ON BOTH SIDES OF THE CULVERT END SECTION.

CULVERT PROTECTION (INLET) INSPECTION AND MAINTENANCE NOTES

1. THE EROSION CONTROL SUPERVISOR SHALL REGULARLY INSPECT THE CULVERT PROTECTION (INLET).
2. AT A MINIMUM, ACCUMULATED SEDIMENT SHALL BE REMOVED ONCE SEDIMENT HAS REACHED A DEPTH EQUAL TO 1/2 THE HEIGHT OF THE ROCK SOCK.
3. CULVERT PROTECTION (INLET) IS TO REMAIN IN PLACE AND PROPERLY MAINTAINED UNTIL VEGETATIVE COVER HAS REACHED A CONSISTENT DENSITY OF AT LEAST 70% OF FULL VEGETATIVE COVER AND EROSION AND SEDIMENTATION IS NO LONGER A POSSIBILITY AS DETERMINED BY THE TOWN'S INSPECTOR OR AS OTHERWISE DIRECTED BY THE TOWN'S INSPECTOR.
4. WHEN THE CULVERT INLET PROTECTION IS REMOVED, THE TOWN'S INSPECTOR MAY REQUIRE ANY DISTURBED AREAS ASSOCIATED WITH THE INSTALLATION, MAINTENANCE, AND/OR REMOVAL OF THE CULVERT INLET PROTECTION TO BE ROUGHENED, SEEDED, MULCHED, AND CRIMPED PER THE TOWN'S SPECIFICATIONS (SEE DETAIL SMC).

CBMP — CONSTRUCTION BEST MANAGEMENT PRACTICES — CP — 2 OF 2 — Oct. 2013

NO CHANGES ARE TO BE MADE TO THIS DRAWING WITHOUT WRITTEN PERMISSION OF THE TOWN OF PARKER.

NOTE:
A VTC PAD IS NOT NECESSARY IF THERE IS ANOTHER VTC PAD IN BETWEEN THE CWA AND ROADWAY, PARKING LOT, DRIVE AISLES, ETC.

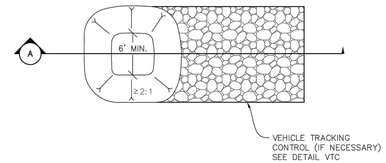

PLAN VIEW

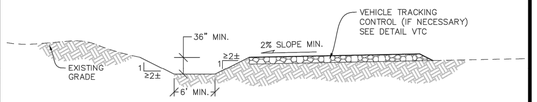

SECTION A

CWA **CONCRETE WASHOUT AREA**

CBMP — CONSTRUCTION BEST MANAGEMENT PRACTICES — CWA — 1 OF 2 — Oct. 2013

NO CHANGES ARE TO BE MADE TO THIS DRAWING WITHOUT WRITTEN PERMISSION OF THE TOWN OF PARKER.

CONCRETE WASHOUT AREA INSTALLATION NOTES

1. CONCRETE WASHOUT AREAS SHALL BE INSTALLED PRIOR TO ANY CONCRETE PLACEMENT ON SITE.
2. A VEHICLE TRACKING CONTROL PAD IS REQUIRED AT THE ACCESS POINT TO ALL CONCRETE WASHOUT AREAS WHEN NO OTHER VTC PAD EXISTS IN BETWEEN THE CWA AND THE ROADWAY.
3. IF GROUNDWATER IS ENCOUNTERED WHEN DIGGING THE PIT, A NEW LOCATION SHOULD BE SELECTED. IF NO OTHER LOCATION CAN BE FOUND, A ONE-PIECE IMPERVIOUS LINER SHALL BE REQUIRED ALONG THE BOTTOM AND SIDES OF THE SUBSURFACE PIT.

CONCRETE WASHOUT AREA INSPECTION AND MAINTENANCE NOTES

1. THE EROSION CONTROL SUPERVISOR SHALL REGULARLY INSPECT THE CONCRETE WASHOUT AREA.
2. CONCRETE WASHOUT MATERIALS SHALL BE REMOVED BEFORE ITS CAPACITY HAS BEEN REACHED.
3. CONCRETE WASHOUT AREAS SHALL BE ENLARGED AS NECESSARY TO MAINTAIN CAPACITY FOR WASTED CONCRETE AND ASSOCIATED WASH WATER.
4. CONCRETE WASHOUT WATER, WASTED PIECES OF CONCRETE AND ALL OTHER DEBRIS IN THE SUBSURFACE PIT SHALL BE TRANSPORTED FROM THE JOB SITE AS NECESSARY TO ENSURE ADEQUATE CAPACITY.
5. CONCRETE WASHOUT AREAS SHALL REMAIN IN PLACE UNTIL ALL CONCRETE FOR THE PROJECT IS PLACED.
6. WHEN CONCRETE WASHOUT AREAS ARE REMOVED, THE TOWN'S INSPECTOR MAY REQUIRE EXCAVATIONS TO BE FILLED WITH SUITABLE COMPACTED BACKFILL AND TOPSOIL, ANY DISTURBED AREAS ASSOCIATED WITH THE INSTALLATION, MAINTENANCE, AND/OR REMOVAL OF THE CONCRETE WASHOUT AREAS SHALL BE ROUGHENED, SEEDED, MULCHED, AND CRIMPED PER THE TOWN'S SPECIFICATIONS (SEE DETAIL SMC).

CBMP — CONSTRUCTION BEST MANAGEMENT PRACTICES — CWA — 2 OF 2 — Oct. 2013

NO CHANGES ARE TO BE MADE TO THIS DRAWING WITHOUT WRITTEN PERMISSION OF THE TOWN OF PARKER.

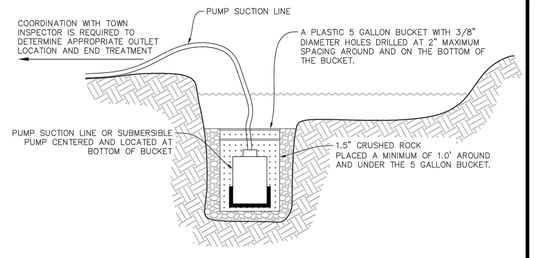

TYPICAL DEWATERING SUMP

NOTE:
IT IS THE CONTRACTOR'S RESPONSIBILITY TO DETERMINE APPROPRIATE MEASURES TO PROTECT PUMPING EQUIPMENT AND MINIMIZE SEDIMENT. USE OF A PLASTIC 5 GALLON BUCKET IS SUGGESTED BUT NOT REQUIRED. THE CONTRACTOR SHALL NOT HOLD THE TOWN LIABLE FOR DAMAGE TO PUMPING EQUIPMENT REGARDLESS OF METHODS USED.

D **DEWATERING**

CBMP — CONSTRUCTION BEST MANAGEMENT PRACTICES — D — 1 OF 2 — Oct. 2013

NO CHANGES ARE TO BE MADE TO THIS DRAWING WITHOUT WRITTEN PERMISSION OF THE TOWN OF PARKER.

DEWATERING INSTALLATION NOTES

1. IT IS THE EROSION CONTROL SUPERVISOR'S RESPONSIBILITY TO ENSURE THAT ALL DEWATERING IS PERFORMED IN ACCORDANCE WITH THE REQUIREMENTS OF THE COLORADO DEPARTMENT OF PUBLIC HEALTH AND ENVIRONMENT (CDPHE).

DEWATERING MAINTENANCE NOTES

1. THE EROSION CONTROL SUPERVISOR SHALL INSPECT THE DEWATERING OPERATION TO ENSURE THAT THE DISCHARGE WATER IS DRAINING TO THE PROPER LOCATION(S) AND PERFORM ANY NECESSARY REPAIRS OR MAINTENANCE ON A FREQUENT BASIS.

CBMP — CONSTRUCTION BEST MANAGEMENT PRACTICES — D — 2 OF 2 — Oct. 2013

Know what's below. Call before you dig.

THE TOWN OF PARKER REVIEW CONSTITUTES GENERAL COMPLIANCE WITH THE TOWN'S STANDARDS AND APPROVED VARIANCES, SUBJECT TO THESE PLANS BEING STAMPED, SIGNED, AND DATED BY THE PROFESSIONAL ENGINEER OF RECORD. REVIEW BY THE TOWN DOES NOT CONSTITUTE APPROVAL OF THE PLAN DESIGN OR ACCURACY AND CORRECTNESS OF ENGINEERING CALCULATIONS. ERRORS IN THE DESIGN OR CALCULATIONS REMAIN THE RESPONSIBILITY OF THE REGISTERED PROFESSIONAL ENGINEER WHOSE STAMP AND SIGNATURE ARE AFFIXED TO THIS DOCUMENT.

THIS REVIEW DOES NOT CONSTITUTE APPROVAL OF ANY PRIVATE ON-SITE IMPROVEMENTS WHICH MAY BE SHOWN. CONSTRUCTION CANNON COMMENCE UNTIL ALL REQUIRED DRAINAGE/TRAFFIC REPORT(S), FINAL DEVELOPMENT PLAN(S), SPECIAL REVIEW(S), GRADING PERMIT, AND/OR OTHER PERMITS ARE COMPLETE, APPROVED AND ON FILE WITH THE TOWN OF PARKER.

TOWN OF PARKER, PUBLIC WORKS DIRECTOR — DATE

TOWN OF PARKER, PUBLIC WORKS MANAGER - STORMWATER — DATE

TOWN OF PARKER, PUBLIC WORKS MANAGER - TRANSPORTATION — DATE

MERRICK®
Engineering / Architecture / Design-Build / Surveying / Planning / Geospatial Solutions
5970 GREENWOOD PLAZA BLVD, GREENWOOD VILLAGE, CO. 80111
303-751-0741
www.merrick.com

CENTURY Living

REV	REVISION DESCRIPTION	DATE	CHND	CHKD	APPR

TITLE: COMPARK VILLAGE SOUTH
PRIVATE IMPROVEMENT CONSTRUCTION PLANS
CMBP DETAILS

PE STAMP

ISSUED FOR REVIEW
FOR AND ON BEHALF OF MERRICK & COMPANY

JOB NUMBER 65120950
DATE 9/10/2021
SHEET C5.2
13

THIS AND ANY OTHER ELECTRONIC MEDIA COUNTERPART IS AN INSTRUMENT OF SERVICE PREPARED BY MERRICK AND COMPANY FOR A DEFINED PROJECT. IT IS NOT INTENDED OR REPRESENTED TO BE SUITABLE FOR REUSE IN WHOLE OR IN PART ON EXTENSIONS OF THE PROJECT OR ON ANY OTHER PROJECT. ANY REUSE, DISCLOSURE, ALTERATION OR MODIFICATION WITHOUT THE SPECIFIC, EXPRESS AND WRITTEN CONSENT OF MERRICK AND COMPANY SHALL BE AT THE SOLE RISK OF THE UNAUTHORIZED USER WITHOUT LIABILITY OR LOSS EXPOSURE TO MERRICK AND COMPANY.

NO CHANGES ARE TO BE MADE TO THIS DRAWING WITHOUT WRITTEN PERMISSION OF THE TOWN OF PARKER.

1. GRADING, DRILLING, CLEARING, EXCAVATING, BACK–FILLING, SOIL STRIPPING, SOIL IMPORTING EXPORTING OR ANY OTHER FORM OF SOIL DISTURBANCE SHALL NOT COMMENCE UNTIL A TOWN OF PARKER GRADING/EXCAVATION PERMIT HAS BEEN ISSUED.
2. THE TOWN OF PARKER GRADING/EXCAVATION PERMIT IS VALID FOR A PERIOD OF 2 YEARS FROM THE DATE OF ISSUANCE. ANY LAPSE IN PERMIT COVERAGE MAY RESULT IN THE ISSUANCE OF A STOP WORK ORDER AND/OR FINES.
3. ALL EROSION AND SEDIMENT CONTROL BMPS SHALL BE INSTALLED ACCORDING TO THE CBMP PLAN INSTALLATION NOTES AND DETAILS AND/OR PERMITTED VARIANCES. ALL MATERIALS, WORKMANSHIP AND INSTALLATION METHODS ARE SUBJECT TO INSPECTION BY THE TOWN'S INSPECTOR. THE TOWN OF PARKER RESERVES THE RIGHT TO ACCEPT OR REJECT ANY SUCH MATERIALS, WORKMANSHIP AND/OR INSTALLATION METHODS THAT DO NOT CONFORM TO THE CBMP PLAN AND/OR PERMITTED VARIANCES.
4. THE EROSION CONTROL SUPERVISOR SHALL REVISE OR MODIFY THE EROSION AND SEDIMENT CONTROL MEASURES IF IT BECOMES APPARENT THAT THE ORIGINAL PLAN IS INADEQUATE, OR AS A RESULT OF DEFICIENCIES IDENTIFIED DURING INSPECTIONS PERFORMED BY THE TOWN'S INSPECTOR.
5. THE INSTALLATION OF ADDITIONAL EROSION AND SEDIMENT CONTROL BEST MANAGEMENT PRACTICES (BMPS) MAY BE REQUIRED OF THE EROSION CONTROL SUPERVISOR, PROPERTY OWNER, SITE DEVELOPER, CONTRACTOR AND/OR THEIR AUTHORIZED AGENTS AT ANY TIME THROUGHOUT THE DURATION OF THE PROJECT CONSTRUCTION AND/OR SUBSEQUENT REVEGETATION PERIOD.
6. THE EROSION CONTROL SUPERVISOR SHALL BE RESPONSIBLE FOR ENSURING THAT THE SITE REMAINS IN COMPLIANCE WITH THE NOTICE OF NUISANCE REPORTS (a.k.a, CONSTRUCTION SITE RUNOFF CONTROL INSPECTION REPORTS), APPROVED CBMP PLAN(S) AND THE TOWN OF PARKER STORM DRAINAGE AND ENVIRONMENTAL CRITERIA MANUAL.
7. THE EROSION CONTROL SUPERVISOR SHALL BE READILY AVAILABLE TO DISCUSS AND CORRECT ANY PROBLEMS THAT MAY ARISE RELATING TO GRADING, EROSION AND SEDIMENT CONTROL.
8. IF IT IS ANTICIPATED THAT ALL OR A PORTION OF THE PROJECT WILL OCCUR DURING SEASONS SUSCEPTIBLE TO SNOWFALL, THE USE OF CERTAIN EROSION AND SEDIMENT CONTROL BMPS ADJACENT TO PUBLIC ROADWAYS MAY NEED TO BE RECONSIDERED DUE TO THE NATURE OF SNOW REMOVAL OPERATIONS. AN APPROVED ALTERNATIVE MAY BE NECESSARY TO MINIMIZE DAMAGE FROM THESE OPERATIONS. THE TOWN OF PARKER ASSUMES NO RESPONSIBILITY FOR DAMAGE TO ANY BMPS AS A RESULT OF SNOW PLOWING AND SNOW REMOVAL.
9. AREAS OF LAND DISTURBANCE EQUAL TO 40 ACRES OR GREATER SHALL NOT BE EXPOSED FOR MORE THAN 30 CONSECUTIVE DAYS WITHOUT TEMPORARY OR PERMANENT STABILIZATION.
10. AUTHORIZED EXEMPTIONS MAY BE ALLOWED TO THE 40–ACRE LIMIT FOR REMOVAL AND STORAGE OF CUT MATERIAL WHERE (A) GEOTECHNICAL LIMITATIONS RESTRICT THE USE OF TEMPORARY OR PERMANENT STABILIZATION OF THE STORED MATERIAL (E.G., SWELLING SOILS, ROCK) AND (B) WHEN THE OWNER CAN DEMONSTRATE THAT THE 40–ACRE LIMIT IS PHYSICALLY AND/OR FINANCIALLY IMPRACTICABLE. FOR SITES GRANTED THIS EXEMPTION, A PHASING AND EARTHWORK QUANTITIES PLAN SHALL BE SUBMITTED TO THE PUBLIC WORKS DEPARTMENT AND APPROVED PRIOR TO THE COMMENCEMENT OF LAND DISTURBANCE ACTIVITIES. SUBMITTAL REQUIREMENTS INCLUDE:
    - (I) PHASING PLAN SHOWING CUT AND FILL VOLUMES AND LOCATIONS FOR EACH PHASE AND PROJECT TOTALS.
    - (II) EARTHWORK QUANTITY PLAN SHOWING CUT AND FILL VOLUMES AND LOCATIONS FOR EACH PHASE AND PROJECT TOTALS.
    - (III) BMP PLAN SHOWING SPECIFIC EROSION AND SEDIMENT CONTROLS FOR EACH PHASE.

Town of Parker COLORADO | CBMP | CONSTRUCTION BEST MANAGEMENT PRACTICES | GEN NOTES 1 OF 4 Oct. 2013

NO CHANGES ARE TO BE MADE TO THIS DRAWING WITHOUT WRITTEN PERMISSION OF THE TOWN OF PARKER.

11. ANY EROSION AND SEDIMENT CONTROL BMPS THAT ARE DAMAGED OR IN NEED OF MAINTENANCE OR REPLACEMENT SHALL BE CORRECTED AS SOON AS POSSIBLE, IMMEDIATELY IN MOST CASES.
12. ALL DEFICIENCIES LISTED ON THE NOTICE OF NUISANCE FORM SHALL BE COMPLETED AS SOON AS POSSIBLE, IMMEDIATELY IN MOST CASES. ALL REQUIRED ACTIONS MUST BE IN THE CORRECTED FORM DURING THE FOLLOW–UP INSPECTION.
13. THE EROSION CONTROL SUPERVISOR IS RESPONSIBLE FOR ENSURING THAT ALL STREETS, CURBS, GUTTERS, SIDEWALKS, DRIVEWAYS, PARKING LOTS, ALLEYS, TRICKLE CHANNELS, AND/OR OTHER IMPERVIOUS SURFACES IMPACTED BY CONSTRUCTION ACTIVITIES ARE THOROUGHLY CLEANED THROUGHOUT THE DAY IF THEY BECOME SOILED. THESE AREAS MUST ALSO BE THOROUGHLY CLEAN BEFORE THE END OF THE WORK DAY.
14. BULK STORAGE STRUCTURES FOR PETROLEUM PRODUCTS AND OTHER CHEMICALS SHALL HAVE ADEQUATE PROTECTION SO AS TO CONTAIN ALL SPILLS AND PREVENT ANY SPILLED MATERIAL FROM ENTERING STATE WATERS.
15. ALL TRASH RECEPTACLES ON SITE SHALL BE FREE OF HOLES, CRACKS, GAPS, AND/OR OTHER PERMEABLE AREAS THAT MAY ALLOW FOR THE DISCHARGE OF POLLUTANTS.
16. ALL TRASH RECEPTACLES ON SITE SHALL BE EMPTIED AT A FREQUENCY AS TO ENSURE THAT THE TRASH REMAINS CONFINED TO THE RECEPTACLE.
17. ALL LOOSE TRASH AND LITTER ASSOCIATED WITH THE PROJECT MUST BE REMOVED AND PROPERLY DISCARDED ON A DAILY BASIS.
18. ALL PORTABLE TOILETS SHALL BE STAKED DOWN AT ALL TIMES USING U–SHAPED REBAR STAKES. THE PORTABLE TOILETS SHALL ALSO BE PLACED A MINIMUM DISTANCE OF 10 FEET FROM ALL IMPERVIOUS SURFACES, INCLUDING, BUT NOT LIMITED TO STREETS CURBS, GUTTERS, SIDEWALKS AND PARKING LOTS.
19. THE EROSION CONTROL SUPERVISOR SHALL MAINTAIN STRICT ADHERENCE TO THE LIMITS OF CONSTRUCTION AND PROPERTY LIMITS FOR ALL MATERIALS, VEHICLES AND EQUIPMENT. FAILURE TO ABIDE BY THIS REQUIREMENT MAY RESULT IN THE ISSUANCE OF A STOP WORK ORDER.
20. ALL CONSTRUCTION TRAFFIC MUST ENTER AND EXIT THE SITE THROUGH THE APPROVED ACCESS POINT(S). A VEHICLE TRACKING CONTROL PAD IS REQUIRED AT ALL APPROVED ACCESS POINTS TO THE SITE. EXCEPTIONS MAY BE CONSIDERED FOR CONSTRUCTION ACTIVITY OCCURRING IMMEDIATELY ADJACENT TO PAVED AREAS AND WHERE ALTERNATIVE BMP'S ARE IMPLEMENTED. SUCH ACTIVITY MAY INCLUDE, BUT NOT BE LIMITED TO RESIDENTIAL CONSTRUCTION, UTILITY CONSTRUCTION, ETC.
21. NO PERMANENT SLOPES GREATER THAN 3:1 ARE ALLOWED.
22. ALL PERMANENT SLOPES STEEPER THAN 4:1 (HORIZONTAL TO VERTICAL) SHALL REQUIRE EROSION CONTROL BLANKET(S). TEMPORARY SLOPES IN TEMPORARY SEDIMENT BASINS THAT ARE STEEPER THAN 4:1 MAY REQUIRE EROSION CONTROL BLANKETS.
23. THE EROSION CONTROL SUPERVISOR SHALL BE RESPONSIBLE FOR CORRECTING ANY ADVERSE IMPACTS THAT OCCUR TO NEIGHBORING PROPERTIES. THE EROSION CONTROL SUPERVISOR MUST OBTAIN PERMISSION FROM LAND OWNERS PRIOR TO ENTERING SUCH PROPERTY.
24. A WATER SOURCE SHALL BE AVAILABLE ONSITE DURING CONSTRUCTION ACTIVITIES, AND UTILIZED TO MINIMIZE FUGITIVE DUST. ALTERNATIVE BMPS MAY BE REQUIRED IF INITIAL ATTEMPTS TO SUPPRESS DUST ARE UNSUCCESSFUL.

Town of Parker COLORADO | CBMP | CONSTRUCTION BEST MANAGEMENT PRACTICES | GEN NOTES 2 OF 4 Oct. 2013

NO CHANGES ARE TO BE MADE TO THIS DRAWING WITHOUT WRITTEN PERMISSION OF THE TOWN OF PARKER.

25. ALL CHEMICAL OR HAZARDOUS MATERIAL SPILLS, INCLUDING CONCRETE WASHOUT WATER, WHICH MAY ENTER WATERS OF THE STATE OF COLORADO, WHICH INCLUDES BUT ARE NOT LIMITED TO, SURFACE WATER, GROUND WATER, DRY GULLIES OR STORM SEWERS LEADING TO SURFACE WATER, SHALL BE IMMEDIATELY REPORTED TO THE COLORADO DEPARTMENT OF PUBLIC HEALTH AND ENVIRONMENT (CDPHE) PER 25–8–601, AND THE TOWN OF PARKER. RELEASES OF PETROLEUM PRODUCTS AND CERTAIN HAZARDOUS SUBSTANCES LISTED UNDER THE FEDERAL CLEAN WATER ACT (40 CFR PART 116) MUST BE REPORTED TO THE NATIONAL RESPONSE CENTER AND THE CDPHE. SPILLS THAT POSE AN IMMEDIATE SAFETY HAZARD SHALL BE REPORTED TO 911.
26. THE CLEANING OF CONCRETE TRUCKS AND EQUIPMENT IS RESTRICTED TO THE APPROVED CONCRETE WASHOUT LOCATION ON THE JOB SITE. CONCRETE WASH WATER SHALL NOT BE DISCHARGED TO STATE WATERS OR STORM SEWER SYSTEMS.
27. VEHICLE AND EQUIPMENT DEGREASING IS PROHIBITED ON THE JOB SITE.
28. ALL DEWATERING ON SITE SHALL BE COORDINATED WITH THE TOWN'S INSPECTOR. A STATE PERMIT MAY BE REQUIRED FOR DEWATERING. THE EROSION CONTROL SUPERVISOR IS RESPONSIBLE FOR OBTAINING AND ADHERING TO ALL APPLICABLE PERMITS.
29. HYDRAULIC SEEDING AND/OR HYDRAULIC MULCHING ARE ONLY ALLOWED IN AREAS UNDER TEMPORARY OR PERMANENT IRRIGATION OR FOR THE PURPOSE OF TEMPORARY SOIL STABILIZATION.
30. APPLICABLE CONSTRUCTION BMPS SHALL REMAIN IN PLACE AND PROPERLY MAINTAINED UNTIL ALL LANDSCAPING HAS BEEN INSTALLED AND THE DESIRABLE VEGETATION HAS REACHED A POINT IN WHICH EROSION AND SEDIMENTATION IS NO LONGER A CONCERN AS DETERMINED BY THE TOWN'S INSPECTOR.
31. GRADING SECURITY RELEASE REQUIREMENTS:

    1) DEVELOPABLE PROPERTY: IN ORDER FOR THE GRADING SECURITY TO BE RELEASED, THE SITE MUST MEET ITEMS A–H OR ITEM I (BELOW).

    A. ALL SOIL–DISTURBING ACTIVITIES ASSOCIATED WITH THE GRADING PERMIT HAVE PERMANENTLY CEASED.
    B. UNIFORM PERENNIAL VEGETATION COVER HAS BEEN ESTABLISHED WITH AN INDIVIDUAL PLANT DENSITY OF AT LEAST SEVENTY PERCENT (70%) OF PRE–DISTURBANCE LEVELS.
    C. ALL CBMPS HAVE BEEN PROPERLY REMOVED FROM THE SITE.
    D. IF ANY EROSION IS PRESENT, IT IS INSIGNIFICANT AND IS NOT LEAVING THE SITE AND/OR LEADING INTO ANY ON–SITE DRAINAGE INFRASTRUCTURE THAT MAY CONVEY SURFACE WATER OFF SITE.
    E. WEEDS REPRESENT NO MORE THAN FIFTY PERCENT (50%) OF THE TOTAL VEGETATION ON THE SITE.
    F. NO WEEDS ARE PRESENT FROM LIST A OF THE COLORADO NOXIOUS WEED LIST, AS AMENDED.
    G. THE SITE IS PREDOMINANTLY FREE OF WEEDS FROM LIST B OF THE COLORADO NOXIOUS WEED LIST, AS AMENDED.
    H. WEEDS ARE EVENLY DISTRIBUTED THROUGHOUT THE SITE WITH NO LARGE CONCENTRATIONS PRESENT.
    I. A NEW GRADING PERMIT AND REPLACEMENT SECURITY HAS BEEN SUBMITTED AND APPROVED

    FOR THE APPLICABLE SITE OR ASSIGNMENT AS PROVIDED BY SECTION 11.10.150 OF THE TOWN OF PARKER MUNICIPAL CODE. IT IS THE PROPERTY OWNER'S OBLIGATION AT THE TIME OF CLOSING TO ENSURE THAT THE NEW SITE OWNER HAS PROVIDED THE TOWN WITH A REPLACEMENT SECURITY.

Town of Parker COLORADO | CBMP | CONSTRUCTION BEST MANAGEMENT PRACTICES | GEN NOTES 3 OF 4 Oct. 2013

NO CHANGES ARE TO BE MADE TO THIS DRAWING WITHOUT WRITTEN PERMISSION OF THE TOWN OF PARKER.

    2) NONDEVELOPABLE PROPERTY: IN ORDER FOR THE GRADING SECURITY TO BE RELEASED, THE SITE MUST MEET ITEMS A–H AND J, OR ITEMS I AND J (BELOW).

    A. ALL SOIL–DISTURBING ACTIVITIES ASSOCIATED WITH THE GRADING PERMIT HAVE PERMANENTLY CEASED.
    B. ALL CBMPS HAVE BEEN PROPERLY REMOVED FROM THE SITE.
    C. EROSION IS NEGLIGIBLE, IF EVEN PRESENT.
    D. THE VEGETATION REPRESENTS A PERENNIAL STAND OF A DENSE, UNIFORM SURFACE OF GRASS WITH NO AREA GREATER THAN ONE (1) SQUARE FOOT THAT IS BARREN OF DESIRABLE VEGETATION. INFREQUENT, WIDELY SCATTERED AREAS WHERE NATIVE VEGETATION HAS NOT YET TAKEN HOLD MAY QUALIFY FOR ACCEPTANCE AT THE DISCRETION OF THE TOWN.
    E. WEEDS REPRESENT NO MORE THAN TEN PERCENT (10%) OF THE TOTAL VEGETATION ON SITE.
    F. NO WEEDS ARE PRESENT FROM LIST A OF THE COLORADO NOXIOUS WEED LIST, AS AMENDED.
    G. THE SITE IS PREDOMINANTLY FREE OF WEEDS FROM LIST B OF THE COLORADO NOXIOUS WEED LIST, AS AMENDED.
    H. WEEDS ARE EVENLY DISTRIBUTED THROUGHOUT THE SITE WITH NO LARGE CONCENTRATIONS PRESENT.
    I. A NEW GRADING PERMIT AND REPLACEMENT SECURITY HAS BEEN SUBMITTED AND APPROVED FOR THE APPLICABLE SITE OR THE GRADING PERMIT HAS BEEN ASSIGNED AS PROVIDED BY SECTION 11.10.150 OF THE TOWN OF PARKER MUNICIPAL CODE. IT IS THE PROPERTY OWNER'S OBLIGATION, AT THE TIME OF CLOSING ON THE SALE OF A SITE THAT IS SUBJECT TO A GRADING PERMIT, TO ENSURE THAT THE NEW PROPERTY OWNER HAS PROVIDED THE TOWN WITH A REPLACEMENT SECURITY.
    J. ALL KNOWN DRAINAGE ISSUES ASSOCIATED WITH THE PROJECT HAVE BEEN MITIGATED AND A SUFFICIENT AMOUNT OF TIME HAS PASSED TO ENSURE THAT SUCH ISSUES HAVE BEEN CORRECTED. THIS REQUIREMENT DOES NOT INCLUDE THOSE DRAINAGE ISSUES ORIGINATING ON RESIDENTIAL LOTS.

    (D) NOXIOUS WEEDS MUST BE CONTROLLED AS PROVIDED UNDER STATE LAW AND SECTION 6.01.260 OF THE TOWN OF PARKER MUNICIPAL CODE. FAILURE TO CONTROL NOXIOUS WEEDS ON THE SITE MAY CONSTITUTE A NUISANCE, SUBJECT TO THE PENALTIES CONTAINED IN THE CODE.

DEFINITIONS:

DEVELOPABLE PROPERTY MEANS ANY LAND THAT HAS BEEN GRADED AND IS PART OF A PLATTED LOT OR PLATTED TRACT OF RECORD, THAT WAS PLATTED FOR FUTURE DEVELOPMENT, INCLUDING RESIDENTIAL HOME CONSTRUCTION OR PUBLIC IMPROVEMENTS.

NONDEVELOPABLE PROPERTY MEANS LAND THAT HAS BEEN GRADED AND WILL NOT BE FURTHER DISTURBED AS PART OF ANY FUTURE DEVELOPMENT. EXAMPLES INCLUDE, BUT ARE NOT LIMITED TO: PARKS, OPEN SPACE, HOMEOWNER ASSOCIATION OR BUSINESS ASSOCIATION PLATTED TRACTS, DETENTION PONDS AND DRAINAGEWAYS.

32. FAILURE TO COMPLY WITH ANY OF THE REQUIREMENTS DESCRIBED IN THIS SECTION MAY RESULT IN THE ISSUANCE OF: A NOTICE OF INTENT TO ISSUE A STOP WORK ORDER, A STOP WORK ORDER AND/OR THE REMEDIES/PENALTIES DESCRIBED IN CHAPTER 11.10 OF THE TOWN OF PARKER MUNICIPAL CODE.
33. ANY PERSON CONVICTED OF VIOLATING ANY PROVISION OF THE TOWN OF PARKER, GRADING & EARTH MOVEMENT SECTION OF THE MUNICIPAL CODE SHALL BE GUILTY OF A MISDEMEANOR AND, UPON CONVICTION, BE PUNISHED BY A FINE OF NOT MORE THAN FOUR HUNDRED NINETY NINE DOLLARS ($499.00) FOR EACH SEPARATE OFFENSE. EACH DAY A VIOLATION CONTINUES SHALL CONSTITUTE A SEPARATE OFFENSE. THE TOWN ALSO MAY SEEK IN MUNICIPAL COURT AN INJUNCTION, ABATEMENT, RESTITUTION OR ANY OTHER REMEDY TO PREVENT, ENJOIN, ABATE OR REMOVE THE VIOLATION. A PERSON CONVICTED OF VIOLATING CHAPTER 11.10 OF THE TOWN OF PARKER MUNICIPAL CODE SHALL BE LIABLE FOR THE ACTUAL COST OF REHABILITATING THE PROPERTY. THE COSTS MAY BE RECOVERED AS RESTITUTION IN MUNICIPAL COURT PROCEEDINGS OR IN A SEPARATE CIVIL ACTION.
34. THE TOWN OF PARKER RESERVES THE RIGHT TO ALLOW MODIFICATIONS AND SUBSTITUTIONS TO THE CBMP NOTES AND DETAILS WHEN SUCH MODIFICATIONS AND SUBSTITUTIONS OFFER THE SAME LEVEL OF PROTECTION AS THE STANDARD REQUIREMENTS BASED UPON THE SPECIFIC SITUATION, AS DETERMINED BY TOWN STAFF. DUE TO THE INSIGNIFICANCE AND REGULARITY OF SUCH MODIFICATIONS AND SUBSTITUTIONS, THE APPROVAL OF SUCH VARIATIONS MAY NOT BE DOCUMENTED BY TOWN STAFF.

Town of Parker COLORADO | CBMP | CONSTRUCTION BEST MANAGEMENT PRACTICES | GEN NOTES 4 OF 4 Oct. 2013

NO CHANGES ARE TO BE MADE TO THIS DRAWING WITHOUT WRITTEN PERMISSION OF THE TOWN OF PARKER.

CD	CHECK DAM
CF	CONSTRUCTION FENCE
CP	CULVERT PROTECTION
CWA	CONCRETE WASHOUT AREA
D	DEWATERING
DD	DIVERSION DITCH
DP	DETENTION POND PROTECTION
DTC	DEBRIS TRASH CONTROL
ECB	EROSION CONTROL BLANKET
IPAN	INLET PROTECTION FOR AREA INLETS NOT IN PAVEMENT
IPAP	INLET PROTECTION FOR AREA INLETS IN PAVEMENT
IPCOG	INLET PROTECTION, CURB ON-GRADE, TYPE R INLET
IPCOS	INLET PROTECTION, CURB ON SUMP, TYPE R INLET

Town of Parker COLORADO | CBMP | CONSTRUCTION BEST MANAGEMENT PRACTICES | LEGEND 1 OF 3 Oct. 2013

NO CHANGES ARE TO BE MADE TO THIS DRAWING WITHOUT WRITTEN PERMISSION OF THE TOWN OF PARKER.

LP	LOT PROTECTION
MWP	MASONRY WORK PROTECTION
PTP	PORTABLE TOILET PROTECTION
RCSC	ROUGH CUT STREET CONTROL
RS	ROCK SOCK
RSS	ROCK SOCK IN SWALE
SB	STRAW BALE
SCL	SEDIMENT CONTROL LOGS
SF	SILT FENCE
SMC	SEEDING, MULCHING AND CRIMPING
SR	SURFACE ROUGHING
SSA	STABILIZED STAGING AREA
STP	SIDEWALK TRANSITION PROTECTION

Town of Parker COLORADO | CBMP | CONSTRUCTION BEST MANAGEMENT PRACTICES | LEGEND 2 OF 3 Oct. 2013

Know what's below. Call before you dig.

THE TOWN OF PARKER REVIEW CONSTITUTES GENERAL COMPLIANCE WITH THE TOWN'S STANDARDS AND APPROVED VARIANCES, SUBJECT TO THESE PLANS BEING STAMPED, SIGNED, AND DATED BY THE PROFESSIONAL ENGINEER OF RECORD. REVIEW BY THE TOWN DOES NOT CONSTITUTE APPROVAL OF THE PLAN DESIGN OR ACCURACY AND CORRECTNESS OF ENGINEERING CALCULATIONS. ERRORS IN THE DESIGN OR CALCULATIONS REMAIN THE RESPONSIBILITY OF THE REGISTERED PROFESSIONAL ENGINEER WHOSE STAMP AND SIGNATURE ARE AFFIXED TO THIS DOCUMENT.

THIS REVIEW DOES NOT CONSTITUTE APPROVAL OF ANY PRIVATE ON-SITE IMPROVEMENTS WHICH MAY BE SHOWN. CONSTRUCTION CANNOM COMMENCE UNTIL ALL REQUIRED DRAINAGE/TRAFFIC REPORT(S), FINAL DEVELOPMENT PLAN(S), SPECIAL REVIEW(S), GRADING PERMIT, AND/OR OTHER PERMITS ARE COMPLETE, APPROVED AND ON FILE WITH THE TOWN OF PARKER.

TOWN OF PARKER, PUBLIC WORKS DIRECTOR	DATE
TOWN OF PARKER, PUBLIC WORKS MANAGER - STORMWATER	DATE
TOWN OF PARKER, PUBLIC WORKS MANAGER - TRANSPORTATION	DATE

MERRICK®
Engineering / Architecture / Design-Build / Surveying / Planning / Geospatial Solutions
5970 GREENWOOD PLAZA BLVD. GREENWOOD VILLAGE, CO. 80111
303-751-0741
www.merrick.com

CENTURY Living

REV	REVISION DESCRIPTION	DATE	CHK'D	APPR'D

TITLE: COMPARK VILLAGE SOUTH
PRIVATE IMPROVEMENT CONSTRUCTION PLANS
CMBP DETAILS

PE STAMP

ISSUED FOR REVIEW
FOR AND ON BEHALF OF MERRICK & COMPANY

JOB NUMBER: 65120950
DATE: 9/10/2021
SHEET: C5.3
14

NO CHANGES ARE TO BE MADE TO THIS DRAWING WITHOUT WRITTEN PERMISSION OF THE TOWN OF PARKER.

TI — TEMPORARY IRRIGATION

TSB — TEMPORARY SEDIMENT BASIN

VTC — VEHICLE TRACKING CONTROL

NO CHANGES ARE TO BE MADE TO THIS DRAWING WITHOUT WRITTEN PERMISSION OF THE TOWN OF PARKER.

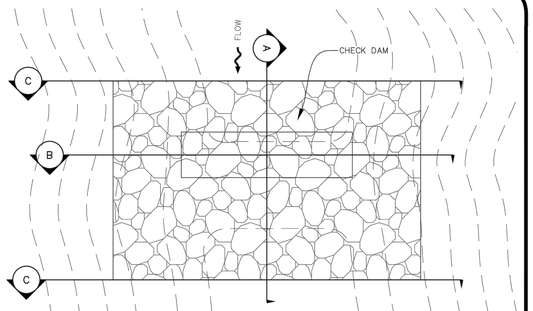

PLAN VIEW

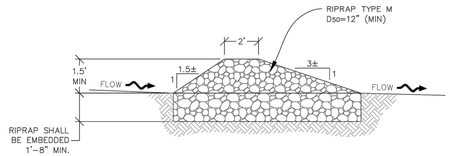

SECTION A

CD — **CHECK DAM**

NO CHANGES ARE TO BE MADE TO THIS DRAWING WITHOUT WRITTEN PERMISSION OF THE TOWN OF PARKER.

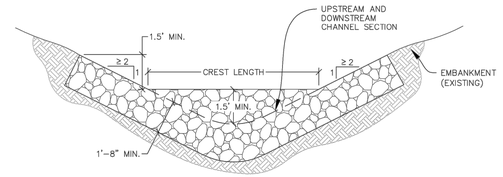

SECTION B

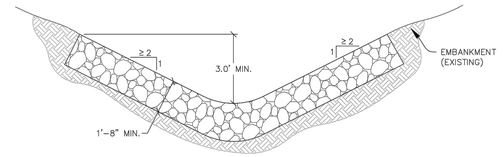

SECTION C

NOTE: SECTION C IS LOCATED IMMEDIATELY UPSTREAM AND DOWNSTREAM OF THE CHECK DAM, THEREFORE NO ROCK IS SHOWN WITHIN THE CHANNEL FLOW AREA.

L = THE DISTANCE SUCH THAT POINT A AND B ARE OF EQUAL ELEVATION.

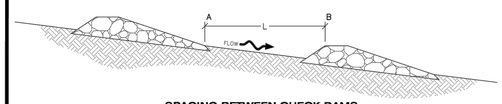

SPACING BETWEEN CHECK DAMS

CD — **CHECK DAM**

NO CHANGES ARE TO BE MADE TO THIS DRAWING WITHOUT WRITTEN PERMISSION OF THE TOWN OF PARKER.

CHECK DAM INSTALLATION NOTES

1. SEE PLAN VIEW FOR LOCATION(S) OF CHECK DAMS.
2. CHECK DAMS SHOWN ON CBMP PLAN SHALL BE INSTALLED WHEN DIRECTED BY THE TOWN'S INSPECTOR.
3. RIPRAP UTILIZED FOR CHECK DAMS SHALL HAVE A D50 MEDIAN STONE SIZE OF 12".
4. RIPRAP PAD SHALL BE TRENCHED INTO THE GROUND A MINIMUM OF 1'-8".
5. THE MAXIMUM SPACING BETWEEN CHECK DAMS SHOULD BE SUCH THAT THE BOTTOM OF THE UPSTREAM DAM IS AT THE SAME ELEVATION AS THE TOP OF THE DOWNSTREAM DAM AS SHOWN IN THE DETAIL.

CHECK DAM INSPECTION AND MAINTENANCE NOTES

1. THE EROSION CONTROL SUPERVISOR SHALL REGULARLY INSPECT THE CHECK DAMS.
2. ACCUMULATED SEDIMENT SHALL BE REMOVED ONCE SEDIMENT HAS REACHED A DEPTH EQUAL TO 1/2 THE HEIGHT OF THE CREST OR AS OTHERWISE DIRECTED BY THE TOWN'S INSPECTOR.
3. CHECK DAMS SHALL REMAIN IN PLACE AND PROPERLY MAINTAINED UNTIL VEGETATIVE COVER HAS REACHED A CONSISTENT DENSITY OF AT LEAST 70% OF FULL VEGETATIVE COVER AND EROSION AND SEDIMENTATION IS NO LONGER A POSSIBILITY AS DETERMINED BY THE TOWN'S INSPECTOR OR AS OTHERWISE DIRECTED BY THE TOWN'S INSPECTOR.
4. WHEN CHECK DAMS ARE REMOVED, THE TOWN'S INSPECTOR MAY REQUIRE EXCAVATIONS TO BE FILLED WITH SUITABLE COMPACTED TOPSOIL AND ANY DISTURBED AREAS ASSOCIATED WITH THE INSTALLATION, MAINTENANCE, AND/OR REMOVAL OF THE CHECK DAMS BE ROUGHENED, SEEDED, MULCHED, AND CRIMPED PER THE TOWN'S SPECIFICATIONS (SEE DETAIL SMC).
5. IN SOME INSTANCES, CHECK DAMS MAY REMAIN IN PLACE PERMANENTLY.

NO CHANGES ARE TO BE MADE TO THIS DRAWING WITHOUT WRITTEN PERMISSION OF THE TOWN OF PARKER.



CF — **CONSTRUCTION FENCE**

NO CHANGES ARE TO BE MADE TO THIS DRAWING WITHOUT WRITTEN PERMISSION OF THE TOWN OF PARKER.

CONSTRUCTION FENCE INSTALLATION NOTES

1. THE CONSTRUCTION FENCE SHALL BE SECURELY FASTENED TO EACH POST OR APPROVED EQUAL.

CONSTRUCTION FENCE INSPECTION AND MAINTENANCE NOTES

1. THE EROSION CONTROL SUPERVISOR SHALL REGULARLY INSPECT THE CONSTRUCTION FENCE AND MAKE ANY NECESSARY REPAIRS.
2. CONSTRUCTION FENCE SHALL BE REPAIRED WHEN THE FENCING MATERIAL FALLS OUT OF COMPLIANCE WITH THE NOTES AND DETAILS.

THE TOWN OF PARKER REVIEW CONSTITUTES GENERAL COMPLIANCE WITH THE TOWN'S STANDARDS AND APPROVED VARIANCES, SUBJECT TO THESE PLANS BEING STAMPED, SIGNED, AND DATED BY THE PROFESSIONAL ENGINEER OF RECORD. REVIEW BY THE TOWN DOES NOT CONSTITUTE APPROVAL OF THE PLAN DESIGN OR ACCURACY AND CORRECTNESS OF ENGINEERING CALCULATIONS. ERRORS IN THE DESIGN OR CALCULATIONS REMAIN THE RESPONSIBILITY OF THE REGISTERED PROFESSIONAL ENGINEER WHOSE STAMP AND SIGNATURE ARE AFFIXED TO THIS DOCUMENT.

THIS REVIEW DOES NOT CONSTITUTE APPROVAL OF ANY PRIVATE ON-SITE IMPROVEMENTS WHICH MAY BE SHOWN. CONSTRUCTION CANNON COMMENCE UNTIL ALL REQUIRED DRAINAGE/TRAFFIC REPORT(S), FINAL DEVELOPMENT PLAN(S), SPECIAL REVIEW(S), GRADING PERMIT, AND/OR OTHER PERMITS ARE COMPLETE, APPROVED AND ON FILE WITH THE TOWN OF PARKER.

TOWN OF PARKER, PUBLIC WORKS DIRECTOR	DATE
TOWN OF PARKER, PUBLIC WORKS MANAGER - STORMWATER	DATE
TOWN OF PARKER, PUBLIC WORKS MANAGER - TRANSPORTATION	DATE

Know what's below. Call before you dig.

MERRICK®
Engineering | Architecture | Design-Build | Surveying | Planning | Geospatial Solutions
5970 GREENWOOD PLAZA BLVD. GREENWOOD VILLAGE, CO. 80111
303-751-0741
www.merrick.com

CENTURY Living

REV	REVISION DESCRIPTION	DATE	CHKD	APPR

TITLE: COMPARK VILLAGE SOUTH
PRIVATE IMPROVEMENT
CONSTRUCTION PLANS
CMBP DETAILS

RE-STAMP

ISSUED FOR REVIEW
FOR AND ON BEHALF OF MERRICK & COMPANY

JOB NUMBER 65120950
DATE 9/10/2021
SHEET C5.4 15

THIS AND ANY OTHER ELECTRONIC MEDIA COUNTERPART IS AN INSTRUMENT OF SERVICE PREPARED BY MERRICK AND COMPANY FOR A DEFINED PROJECT. IT IS NOT INTENDED OR REPRESENTED TO BE SUITABLE FOR REUSE IN WHOLE OR IN PART ON EXTENSIONS OF THE PROJECT OR ON ANY OTHER PROJECT. ANY REUSE, REPRODUCTION, ALTERATION OR MODIFICATION WITHOUT THE EXPRESS WRITTEN CONSENT OF MERRICK AND COMPANY SHALL BE AT THE SOLE RISK FOR THE UNAUTHORIZED USER WITHOUT LIABILITY OR LOSS EXPOSURE TO MERRICK AND COMPANY.

THIS AND ANY OTHER ELECTRONIC MEDIA COUNTERPART IS AN INSTRUMENT OF SERVICE PREPARED BY MERRICK AND COMPANY FOR A DEFINED PROJECT. IT IS NOT INTENDED OR REPRESENTED TO BE SUITABLE FOR REUSE IN WHOLE OR IN PART ON EXTENSIONS OF THE PROJECT OR ON ANY OTHER PROJECT. ANY REUSE WITHOUT SPECIFIC WRITTEN VERIFICATION OR ADAPTATION BY MERRICK FOR THE SPECIFIC PURPOSE INTENDED WILL BE AT USER'S SOLE RISK AND WITHOUT LIABILITY OR LEGAL EXPOSURE TO MERRICK AND COMPANY. ANY AND ALL UNAUTHORIZED USERS WITHOUT LIABILITY OR LOSS EXPOSURE TO MERRICK AND COMPANY.

NO CHANGES ARE TO BE MADE TO THIS DRAWING WITHOUT WRITTEN PERMISSION OF THE TOWN OF PARKER.

NOTE:
DITCH LINING THICKNESS HAS BEEN EXAGGERATED FOR CLARITY.

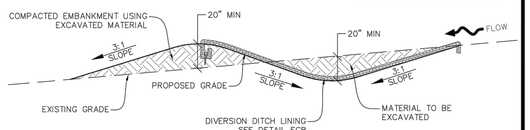

DIVISION DITCH GEOMETRY AND REQUIRED LINING MATERIAL SHALL BE OBTAINED FROM ASSOCIATED CBMP PLANS VIA THE DESIGN ENGINEER. IF THIS INFORMATION IS NOT PROVIDED ON THE CBMP PLANS, THE CONTRACTOR SHALL NOTIFY THE TOWN PRIOR TO CONSTRUCTION

DIVERSION DITCH SECTION LINED CHANNEL

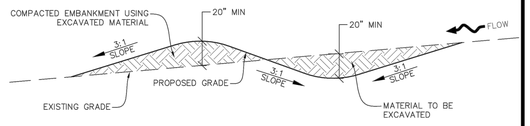

DIVERSION DITCH SECTION UNLINED CHANNEL

DD

DIVERSION DITCH

NO CHANGES ARE TO BE MADE TO THIS DRAWING WITHOUT WRITTEN PERMISSION OF THE TOWN OF PARKER.

DIVERSION DITCH INSTALLATION NOTES

1. SEE THE PLAN VIEW FOR THE LOCATION(S) OF THE DIVERSION DITCHES.
2. A PLASTIC LINER, RIPRAP, OR EROSION CONTROL BLANKET MAY BE NECESSARY TO PROTECT THE DIVERSION DITCH. THE REQUIRED LINING MATERIAL SHALL BE OBTAINED FROM THE CBMP PLANS VIA THE DESIGN ENGINEER.
3. ALL MATERIAL EXCAVATED FROM THE DITCH MAY BE USED TO CONSTRUCT THE BERM ON THE DOWNHILL SIDE OF THE DITCH.
4. THE DIVERSION DITCH SHALL BE A MINIMUM OF 20" DEEP WITH APPROX. 3:1 SIDE SLOPES. THE ADJACENT BERM SHALL BE A MINIMUM OF 20" IN HEIGHT WITH APPROX. 3:1 SIDE SLOPES. ALL EMBANKMENTS SHALL BE FIRMLY COMPACTED.
5. THE DISCHARGE FROM THE DIVERSION DITCH SHALL BE DIRECTED TOWARDS AN APPROPRIATELY SIZED TEMPORARY SEDIMENT BASIN OR OTHER APPROVED AREA.

DIVERSION DITCH INSPECTION AND MAINTENANCE NOTES

1. THE EROSION CONTROL SUPERVISOR SHALL REGULARLY INSPECT THE DIVERSION DITCH.
2. ACCUMULATED SEDIMENT SHALL BE REMOVED ONCE THE SEDIMENT HAS REACHED A DEPTH EQUAL TO 1/2 (10") THE CREST HEIGHT.
3. DIVERSION DITCHES SHALL BE RE-GRADED FOLLOWING THE SIGNS OF MODERATE OR MORE SOIL EROSION OR ANY DAMAGE.
4. DIVERSION DITCHES ARE TO REMAIN IN PLACE AND PROPERLY MAINTAINED UNTIL VEGETATIVE COVER HAS REACHED A CONSISTENT DENSITY OF AT LEAST 70% OF FULL VEGETATIVE COVER AND EROSION AND SEDIMENTATION IS NO LONGER A POSSIBILITY AS DETERMINED BY THE TOWN'S INSPECTOR OR AS OTHERWISE DIRECTED BY THE TOWN'S INSPECTOR. ALTERNATIVELY, THE DIVERSION DITCHES MAY BE REMOVED WHEN THE SITE'S TOPOGRAPHY CHANGES SUCH THAT SIGNIFICANT RUNOFF IS NO LONGER POSSIBLE. IN SOME INSTANCES, THE DIVERSION DITCHES MAY REMAIN IN PLACE PERMANENTLY.

NO CHANGES ARE TO BE MADE TO THIS DRAWING WITHOUT WRITTEN PERMISSION OF THE TOWN OF PARKER.

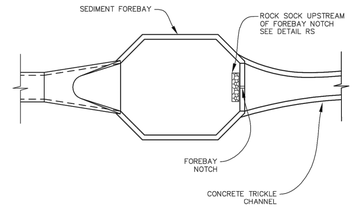

FOREBAY

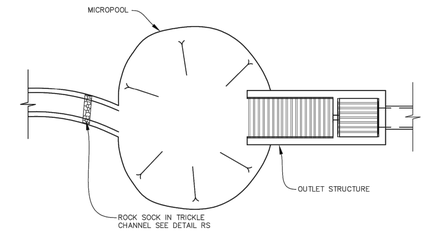

OUTLET / MICROPOOL

DP

DETENTION POND PROTECTION

NO CHANGES ARE TO BE MADE TO THIS DRAWING WITHOUT WRITTEN PERMISSION OF THE TOWN OF PARKER.

DETENTION POND PROTECTION INSTALLATION NOTES

1. DETENTION POND PROTECTION SHALL BE INSTALLED IMMEDIATELY FOLLOWING THE CONSTRUCTION OF THE TRICKLE CHANNEL AND FOREBAY.
2. CRUSHED ROCK SHALL BE 2.0"-3.0" IN SIZE WITH A FRACTURED FACE (ALL SIDES).
3. ROCK SOCK FOR OUTLET STRUCTURE AND FOREBAY PROTECTION SHALL BE ONE CONTINUOUS PIECE (SEE DETAIL RS).

DETENTION POND PROTECTION INSPECTION AND MAINTENANCE NOTES

1. THE EROSION CONTROL SUPERVISOR SHALL REGULARLY INSPECT THE OUTLET STRUCTURE PROTECTION.
2. ACCUMULATED SEDIMENT SHALL BE REMOVED IMMEDIATELY.
3. OUTLET STRUCTURE PROTECTION SHALL REMAIN IN PLACE AND PROPERLY MAINTAINED UNTIL VEGETATIVE COVER HAS REACHED A CONSISTENT DENSITY OF AT LEAST 70% OF FULL VEGETATIVE COVER AND EROSION AND SEDIMENTATION IS NO LONGER A POSSIBILITY AS DETERMINED BY THE TOWN'S INSPECTOR OR AS OTHERWISE DIRECTED BY THE TOWN'S INSPECTOR.

NO CHANGES ARE TO BE MADE TO THIS DRAWING WITHOUT WRITTEN PERMISSION OF THE TOWN OF PARKER.

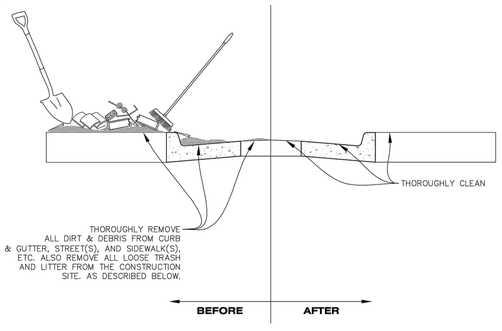

NOTE:

1. THE EROSION CONTROL SUPERVISOR IS RESPONSIBLE FOR ENSURING THAT ALL STREETS, CURBS, GUTTERS, SIDEWALKS, DRIVEWAYS, PARKING LOTS, ALLEYS, TRICKLE CHANNELS, AND/OR OTHER IMPERVIOUS SURFACES IMPACTED BY CONSTRUCTION ACTIVITIES ARE THOROUGHLY CLEANED THROUGHOUT THE DAY IF THEY BECOME SOILED. THESE AREAS MUST ALSO BE THOROUGHLY CLEAN BEFORE THE END OF THE WORK DAY. FURTHERMORE, ALL LOOSE TRASH AND LITTER ASSOCIATED WITH THE PROJECT MUST BE REMOVED AND PROPERLY DISCARDED ON A DAILY BASIS.

DTC

DEBRIS AND TRASH CONTROL

NO CHANGES ARE TO BE MADE TO THIS DRAWING WITHOUT WRITTEN PERMISSION OF THE TOWN OF PARKER.

DEBRIS CONTROL NOTES:

1. A COMBINATION OF SURFACE SCRAPING AND SWEEPING MAY BE NECESSARY TO PROPERLY CLEAN THESE AREAS.
2. ALL CHEMICAL SPILLS AND/OR STAINS ON THE SITE SHALL BE CLEANED TO THE MAXIMUM EXTENT PRACTICABLE. IN SOME CASES IT MAY BE NECESSARY TO USE PRESSURIZED WATER AND A VAC-TRUCK.
3. ON-SITE PERSONNEL, DELIVERY DRIVERS, ETC., SHOULD BE EDUCATED ON THE NEED FOR CONTINUAL DEBRIS AND TRASH CONTROL.

Know what's **below.** **Call** before you dig.

THE TOWN OF PARKER REVIEW CONSTITUTES GENERAL COMPLIANCE WITH THE TOWN'S STANDARDS AND APPROVED VARIANCES, SUBJECT TO THESE PLANS BEING STAMPED, SIGNED, AND DATED BY THE PROFESSIONAL ENGINEER OF RECORD. REVIEW BY THE TOWN DOES NOT CONSTITUTE APPROVAL OF THE PLAN DESIGN OR ACCURACY AND CORRECTNESS OF ENGINEERING CALCULATIONS. ERRORS IN THE DESIGN OR CALCULATIONS REMAIN THE RESPONSIBILITY OF THE REGISTERED PROFESSIONAL ENGINEER WHOSE STAMP AND SIGNATURE ARE AFFIXED TO THIS DOCUMENT.

THIS REVIEW DOES NOT CONSTITUTE APPROVAL OF ANY PRIVATE ON-SITE IMPROVEMENTS WHICH MAY BE SHOWN. CONSTRUCTION CANNON COMMENCE UNTIL ALL REQUIRED DRAINAGE/TRAFFIC REPORT(S), FINAL DEVELOPMENT PLAN(S), SPECIAL REVIEW(S), GRADING PERMIT, AND/OR OTHER PERMITS ARE COMPLETE, APPROVED AND ON FILE WITH THE TOWN OF PARKER.

TOWN OF PARKER, PUBLIC WORKS DIRECTOR — DATE

TOWN OF PARKER, PUBLIC WORKS MANAGER - STORMWATER — DATE

TOWN OF PARKER, PUBLIC WORKS MANAGER - TRANSPORTATION — DATE

MERRICK®
Engineering / Architecture / Design-Build / Surveying / Planning / Geospatial Solutions
5970 GREENWOOD PLAZA BLVD. GREENWOOD VILLAGE, CO. 80111
303-751-0741
www.merrick.com

CENTURY Living

REV	REVISION DESCRIPTION	DATE	CHK'D	APPR'D

TITLE: COMPARK VILLAGE SOUTH
PRIVATE IMPROVEMENT CONSTRUCTION PLANS
CMBP DETAILS

PE STAMP

ISSUED FOR REVIEW

FOR AND ON BEHALF OF MERRICK & COMPANY

JOB NUMBER 65120950
DATE 9/10/2021
SHEET C5.5 16

THIS AND ANY OTHER ELECTRONIC MEDIA COUNTERPART IS AN INSTRUMENT OF SERVICE PREPARED BY MERRICK AND COMPANY FOR A DEFINED PROJECT. IT IS NOT INTENDED OR REPRESENTED TO BE SUITABLE FOR REUSE IN WHOLE OR IN PART ON EXTENSIONS OF THE PROJECT OR ON ANY OTHER PROJECT. ANY REUSE, IN WHOLE OR IN PART, WITHOUT PRIOR WRITTEN AUTHORIZATION BY MERRICK AND COMPANY SHALL BE AT THE SOLE RISK FOR THE UNAUTHORIZED USER WITHOUT LIABILITY OR LOSS EXPOSURE TO MERRICK AND COMPANY.

NO CHANGES ARE TO BE MADE TO THIS DRAWING WITHOUT WRITTEN PERMISSION OF THE TOWN OF PARKER.

START EROSION BLANKET AT THE TOP OF SLOPE AND EXTEND PAST THE TOE OF SLOPE. BLANKET SHALL BE PLACED PERPENDICULAR TO THE TOP AND BOTTOM OF THE SLOPE. COMPLETE SUBSEQUENT ROWS IN THE SAME MANNER, OVERLAPPING THE BLANKETS A MINIMUM OF 1.0'.

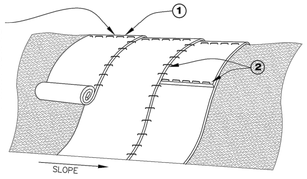

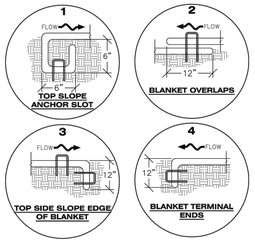

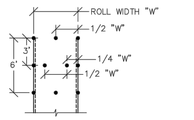

STAPLE PATTERN

NOTE: STAPLES SHALL BE INSTALLED PER MANUFACTURERS RECOMMENDATION. IF MANUFACTURER INFO IS NOT AVAILABLE THEN ABOVE STAPLE PATTERN SHALL BE USED. WOODEN STAKES SHALL NOT BE USED FOR EROSION CONTROL BLANKET ON SLOPES.

NOTE:
WHEN NECESSARY, ALL SEEDING SHALL BE COMPLETED PRIOR TO THE PLACEMENT OF EROSION CONTROL BLANKETS. PLEASE SEE DETAIL SMC FOR SEEDING, MULCHING, AND CRIMPING REQUIREMENTS.

ECB

EROSION CONTROL BLANKET (SLOPE)

CBMP — CONSTRUCTION BEST MANAGEMENT PRACTICES — ECB 1 OF 3 Oct. 2013

NO CHANGES ARE TO BE MADE TO THIS DRAWING WITHOUT WRITTEN PERMISSION OF THE TOWN OF PARKER.

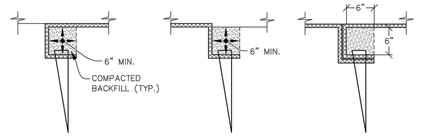

TOE OF SLOPE ANCHOR TRENCH | **TOP OF SLOPE ANCHOR TRENCH** | **JOINT ANCHOR TRENCH** USED TO JOIN BLANKETS TOGETHER (LONGITUDINAL)

SAW 2" x 4" LUMBER ON DIAGONAL

WOOD STAKE DETAIL
ALTERNATIVE WOOD STAKE PRODUCTS MAY BE USED WITH APPROVAL FROM THE TOWN.

NOTES:
1. WOOD STAKES SHALL BE INSTALLED SUCH THAT ONLY 1" IS EXPOSED ABOVE THE GROUND.
2. WHEN NECESSARY, ALL SEEDING SHALL BE COMPLETED PRIOR TO THE PLACEMENT OF EROSION CONTROL BLANKETS. PLEASE SEE DETAIL SMC FOR SEEDING, MULCHING, AND CRIMPING REQUIREMENTS.

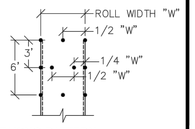

STAKING PATTERN

NOTE: STAKES SHALL BE INSTALLED PER MANUFACTURERS RECOMMENDATION. IF MANUFACTURER INFO IS NOT AVAILABLE THEN ABOVE STAKING PATTERN SHALL BE USED. STAPLES SHALL NOT BE USED FOR EROSION CONTROL BLANKET IN CHANNELS.

ECB

EROSION CONTROL BLANKET (CHANNEL)

CBMP — CONSTRUCTION BEST MANAGEMENT PRACTICES — ECB 2 OF 3 Oct. 2013

NO CHANGES ARE TO BE MADE TO THIS DRAWING WITHOUT WRITTEN PERMISSION OF THE TOWN OF PARKER.

EROSION CONTROL BLANKET INSTALLATION NOTES

1. SEE THE PLAN VIEW FOR THE LOCATION(S) OF THE EROSION CONTROL BLANKETS.
2. EROSION CONTROL BLANKETS USED FOR CHANNEL PROTECTION SHALL BE PROPERLY SELECTED BY THE DESIGN ENGINEER BASED ON CURRENT AND FUTURE FLOW RATES WITHIN THE CHANNEL. BASED ON THESE CALCULATIONS, TURF REINFORCEMENT MATTING OR RIPRAP MAY BE NECESSARY IN LIEU OF EROSION CONTROL BLANKETS.
3. IMMEDIATELY PRIOR TO BLANKET INSTALLATION, SOIL SURFACE SHALL BE SMOOTH, AND FREE OF ANY GAPS, VOIDS, WEEDS, ROCKS, STICKS, OR OTHER MISCELLANEOUS DEBRIS.
4. EROSION CONTROL BLANKET SHALL THEN BE INSTALLED ACCORDING TO THE DETAILED DRAWINGS.
5. ANY DAMAGED OR REMAINING STAPLES OR STAKES SHALL BE REMOVED FROM THE SITE.
6. ALL EROSION CONTROL BLANKETS FOR SLOPE PROTECTION INSTALLED IN THE TOWN SHALL BE DOUBLE NET, STRAW OR EXCELSIOR.

MANUFACTURER	PRODUCT NAME
NORTH AMERICAN GREEN	S150
APPROVED EQUAL	APPROVED EQUAL

7. IN MOST CASES, EROSION CONTROL BLANKETS FOR SLOPE PROTECTION ARE TO REMAIN IN PLACE PERMANENTLY.

EROSION CONTROL BLANKET MAINTENANCE NOTES

1. THE EROSION CONTROL SUPERVISOR SHALL REGULARLY INSPECT THE EROSION CONTROL BLANKETS AND MAKE ANY NECESSARY REPAIRS.

CBMP — CONSTRUCTION BEST MANAGEMENT PRACTICES — ECB 3 OF 3 Oct. 2013

NO CHANGES ARE TO BE MADE TO THIS DRAWING WITHOUT WRITTEN PERMISSION OF THE TOWN OF PARKER.

AREA INLET PROTECTION INSTALLATION NOTES

1. SEE PLAN VIEW FOR LOCATION(S) OF AREA INLET PROTECTION.
2. THE AREA INLET PROTECTION SHOWN ON CBMP PLANS SHALL BE INSTALLED ON EXISTING INLETS PRIOR TO ANY LAND DISTURBING ACTIVITIES OR IMMEDIATELY AFTER THE INSTALLATION OF NEW INLETS. AN INTERIM STYLE OF INLET PROTECTION MAY BE ALLOWED UNTIL THE INSTALLATION OF THE GUTTER AND/OR PAVEMENT.

AREA INLET PROTECTION INSPECTION AND MAINTENANCE NOTES

1. THE EROSION CONTROL SUPERVISOR SHALL REGULARLY INSPECT THE AREA INLET PROTECTION.
2. AREA INLET PROTECTION SHALL REMAIN IN PLACE AND PROPERLY MAINTAINED UNTIL VEGETATIVE COVER HAS REACHED A CONSISTENT DENSITY OF AT LEAST 70% OF FULL VEGETATIVE COVER AND EROSION AND SEDIMENTATION IS NO LONGER A POSSIBILITY AS DETERMINED BY THE TOWN'S INSPECTOR OR AS OTHERWISE DIRECTED BY THE TOWN'S INSPECTOR.
3. WHEN THE AREA INLET PROTECTION IS REMOVED, ANY DISTURBED AREAS ASSOCIATED WITH THE INSTALLATION, MAINTENANCE, AND/OR REMOVAL OF THE AREA INLET PROTECTION MAY NEED TO BE ROUGHENED, SEEDED, MULCHED, AND CRIMPED PER THE TOWN'S SPECIFICATIONS (SEE DETAIL SMC).
4. ACCUMULATED SEDIMENT SHALL BE REMOVED AS SOON AS POSSIBLE, IMMEDIATELY IN MOST CASES.

CBMP — CONSTRUCTION BEST MANAGEMENT PRACTICES — IPA 1 OF 1 Oct. 2013

NO CHANGES ARE TO BE MADE TO THIS DRAWING WITHOUT WRITTEN PERMISSION OF THE TOWN OF PARKER.

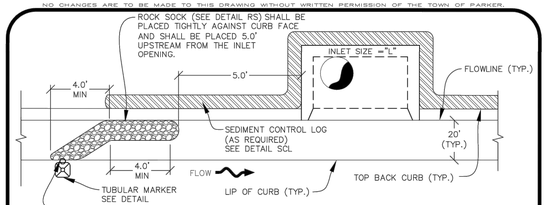

PLAN VIEW

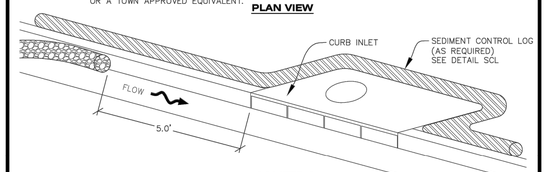

ISOMETRIC

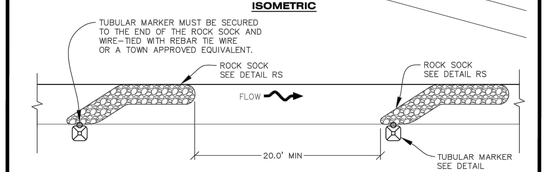

PLAN VIEW FOR MULTIPLE ROCK SOCKS

IPCOG

INLET PROTECTION, CURB ON-GRADE, TYPE R INLET

CBMP — CONSTRUCTION BEST MANAGEMENT PRACTICES — IPCOG 1 OF 3 Oct. 2013

NO CHANGES ARE TO BE MADE TO THIS DRAWING WITHOUT WRITTEN PERMISSION OF THE TOWN OF PARKER.

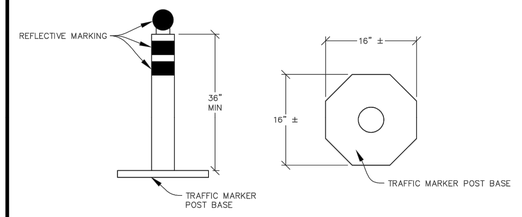

ELEVATION **BASE**

TUBULAR TRAFFIC MARKER DETAIL

CBMP — CONSTRUCTION BEST MANAGEMENT PRACTICES — IPCOG 2 OF 3 Oct. 2013

811 Know what's below. Call before you dig.

THE TOWN OF PARKER REVIEW CONSTITUTES GENERAL COMPLIANCE WITH THE TOWN'S STANDARDS AND APPROVED VARIANCES, SUBJECT TO THESE PLANS BEING STAMPED, SIGNED, AND DATED BY THE PROFESSIONAL ENGINEER OF RECORD. REVIEW BY THE TOWN DOES NOT CONSTITUTE APPROVAL OF THE PLAN DESIGN OR ACCURACY AND CORRECTNESS OF ENGINEERING CALCULATIONS. ERRORS IN THE DESIGN OR CALCULATIONS REMAIN THE RESPONSIBILITY OF THE REGISTERED PROFESSIONAL ENGINEER WHOSE STAMP AND SIGNATURE ARE AFFIXED TO THIS DOCUMENT.

THIS REVIEW DOES NOT CONSTITUTE APPROVAL OF ANY PRIVATE ON-SITE IMPROVEMENTS WHICH MAY BE SHOWN. CONSTRUCTION CANNON COMMENCE UNTIL ALL REQUIRED DRAINAGE/TRAFFIC REPORT(S), FINAL DEVELOPMENT PLAN(S), SPECIAL REVIEW(S), GRADING PERMIT, AND/OR OTHER PERMITS ARE COMPLETE, APPROVED AND ON FILE WITH THE TOWN OF PARKER.

TOWN OF PARKER, PUBLIC WORKS DIRECTOR — DATE

TOWN OF PARKER, PUBLIC WORKS MANAGER - STORMWATER — DATE

TOWN OF PARKER, PUBLIC WORKS MANAGER - TRANSPORTATION — DATE

MERRICK®
Engineering / Architecture / Design-Build / Surveying / Planning / Geospatial Solutions
5970 GREENWOOD PLAZA BLVD. GREENWOOD VILLAGE, CO. 80111
303-751-0741
www.merrick.com

CENTURY Living

REV	REVISION DESCRIPTION	DATE	CHK'D	APPR'D

TITLE: COMPARK VILLAGE SOUTH
PRIVATE IMPROVEMENT CONSTRUCTION PLANS
CMBP DETAILS

PE STAMP

ISSUED FOR REVIEW
FOR AND ON BEHALF OF MERRICK & COMPANY

JOB NUMBER 65120950
DATE 9/10/2021
SHEET C5.6 17

NO CHANGES ARE TO BE MADE TO THIS DRAWING WITHOUT WRITTEN PERMISSION OF THE TOWN OF PARKER.

MASONRY WORK PROTECTION INSTALLATION NOTES

1. MASONRY WORK PROTECTION MAY NEED TO BE INSTALLED WHEN MASONRY WORK AND MIXING IS OCCURRING.
2. A ROCK SOCK SHALL BE INSTALLED IN A CRESCENT SHAPE ON THE DOWNHILL SIDE OF THE MASONRY WORK AND MIXER.
3. CRUSHED ROCK SHALL BE 2.0"–3.0" IN SIZE WITH A FRACTURED FACE (ALL SIDES).
4. ROCK SOCK SHALL BE ONE CONTINUOUS PIECE OR SHALL BE CONSTRUCTED USING WIRE WRAPPED JOINTS (SEE DETAIL RS).
5. ROCK SOCK SHALL BE CONSTRUCTED USING CHICKEN WIRE OR OTHER APPROVED MATERIAL, SIZED TO KEEP ROCK FROM SPILLING OUT.

MASONRY WORK PROTECTION INSPECTION AND MAINTENANCE NOTES

1. THE EROSION CONTROL SUPERVISOR SHALL REGULARLY INSPECT THE MASONRY WORK PROTECTION.
2. ALL CONCRETE WASTE SHALL BE REGULARLY CLEANED AND PLACED IN THE CONCRETE WASH OUT AREA.
3. ROCK SOCKS SHALL BE REPLACED IF THEY BECOME HEAVILY SOILED OR DAMAGED.

Town of Parker COLORADO | CBMP | CONSTRUCTION BEST MANAGEMENT PRACTICES | MWP | 2 OF 2 | Oct. 2013

NO CHANGES ARE TO BE MADE TO THIS DRAWING WITHOUT WRITTEN PERMISSION OF THE TOWN OF PARKER.

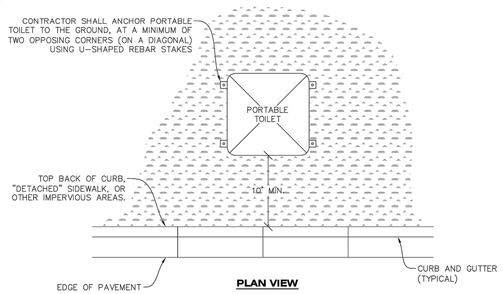

PLAN VIEW

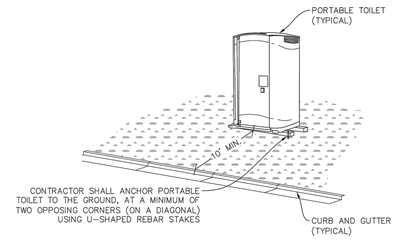

ISOMETRIC

PTP **PORTABLE TOILET PROTECTION**

Town of Parker COLORADO | CBMP | CONSTRUCTION BEST MANAGEMENT PRACTICES | PTP | 1 OF 2 | Oct. 2013

NO CHANGES ARE TO BE MADE TO THIS DRAWING WITHOUT WRITTEN PERMISSION OF THE TOWN OF PARKER.

PORTABLE TOILET PROTECTION INSTALLATION NOTES

1. PORTABLE TOILETS SHALL BE PLACED A MINIMUM OF 10.0' BEHIND ALL CURBS, SIDEWALKS, AND OTHER IMPERVIOUS AREAS.
2. ALL PORTABLE TOILETS MUST BE GROUPED TOGETHER.
3. PORTABLE TOILETS SHALL BE SECURELY ANCHORED TO THE GROUND USING U-SHAPED REBAR STAKES.
4. U-SHAPED REBAR STAKES SHALL BE POSITIONED ON AT LEAST 2 OPPOSING (DIGITAL) CORNERS.

PORTABLE TOILET PROTECTION INSPECTION AND MAINTENANCE NOTES

2. THE EROSION CONTROL SUPERVISOR SHALL REGULARLY INSPECT THE PORTABLE TOILET PROTECTION.
3. PORTABLE TOILETS SHALL BE SERVICED AT THE NECESSARY INTERVALS TO ELIMINATE THE POSSIBILITY OF OVERFLOW.
4. WHEN THE PORTABLE TOILETS ARE REMOVED, ANY DISTURBED AREAS ASSOCIATED WITH THE INSTALLATION, MAINTENANCE, AND/OR REMOVAL OF THE TOILETS MAY NEED TO BE LANDSCAPED OR ROUGHENED, SEEDED, MULCHED, AND CRIMPED PER THE TOWN'S SPECIFICATIONS (SEE DETAIL SMC).
5. PORTABLE TOILETS THAT ARE NOT CONSISTENTLY MAINTAINED IN ACCORDANCE WITH THESE REQUIREMENTS MAY NEED TO BE CLUSTERED TOGETHER, IN ONE CENTRALIZED LOCATION IN ORDER TO INCREASE COMPLIANCE AND REDUCE THE CHANCE OF A SPILL.

Town of Parker COLORADO | CBMP | CONSTRUCTION BEST MANAGEMENT PRACTICES | PTP | 2 OF 2 | Oct. 2013

NO CHANGES ARE TO BE MADE TO THIS DRAWING WITHOUT WRITTEN PERMISSION OF THE TOWN OF PARKER.

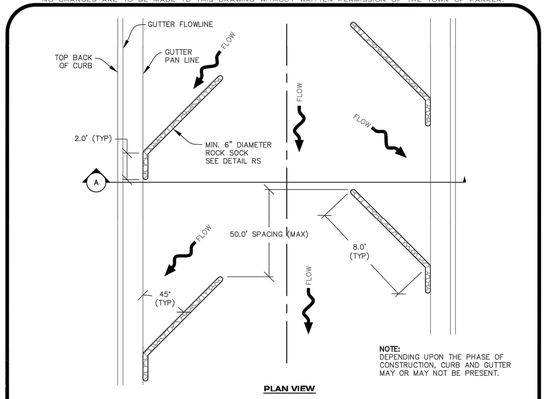

PLAN VIEW

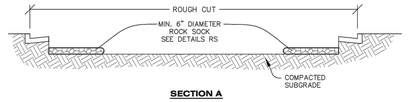

SECTION A

RCSC **ROUGH CUT STREET CONTROL**

Town of Parker COLORADO | CBMP | CONSTRUCTION BEST MANAGEMENT PRACTICES | RCSC | 1 OF 2 | Oct. 2013

NO CHANGES ARE TO BE MADE TO THIS DRAWING WITHOUT WRITTEN PERMISSION OF THE TOWN OF PARKER.

ROUGH CUT STREET CONTROL INSTALLATION NOTES

1. SEE CBMP PLAN FOR LOCATION(S) OF ROUGH CUT STREET CONTROL.
2. THE SPACING OF THE ROUGH CUT STREET CONTROL MAY BE DETERMINED BY THE DESIGN ENGINEER AND SHOWN ON THE CBMP PLAN.

ROUGH CUT STREET CONTROL INSPECTION AND MAINTENANCE NOTES

1. THE EROSION CONTROL SUPERVISOR SHALL REGULARLY INSPECT THE ROUGH CUT STREET CONTROL.
2. ACCUMULATED SEDIMENT SHALL BE REMOVED WHEN THE SEDIMENT DEPTH IS 1/2 THE HEIGHT OF THE ROCK SOCK.
3. ROUGH CUT STREET CONTROL SHALL BE REPAIRED IMMEDIATELY FOLLOWING ANY SIGN OF WEAR OR ALTERATION OF THE ORIGINAL SHAPE AND DIMENSIONS.
4. ROUGH CUT STREET CONTROL SHALL BE KEPT IN PLACE AND MAINTAINED UNTIL SUB-GRADE PREPARATION BEGINS FOR PAVING. AT THAT POINT, THE RCSC SHOULD BE REMOVED IN INCREMENTS BASED ON SUBGRADE PREPARATION.

Town of Parker COLORADO | CBMP | CONSTRUCTION BEST MANAGEMENT PRACTICES | RCSC | 2 OF 2 | Oct. 2013

NO CHANGES ARE TO BE MADE TO THIS DRAWING WITHOUT WRITTEN PERMISSION OF THE TOWN OF PARKER.

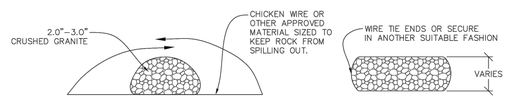

CROSS SECTION

COMPLETED ROCK SOCK

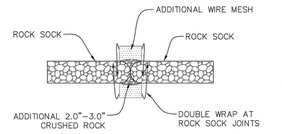

JOINT PLAN VIEW

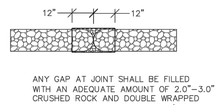

JOINT ELEVATION

RS **ROCK SOCK**

Town of Parker COLORADO | CBMP | CONSTRUCTION BEST MANAGEMENT PRACTICES | RS | 1 OF 2 | Oct. 2013

THE TOWN OF PARKER REVIEW CONSTITUTES GENERAL COMPLIANCE WITH THE TOWN'S STANDARDS AND APPROVED VARIANCES, SUBJECT TO THESE PLANS BEING STAMPED, SIGNED, AND DATED BY THE PROFESSIONAL ENGINEER OF RECORD. REVIEW BY THE TOWN DOES NOT CONSTITUTE APPROVAL OF THE PLAN DESIGN OR ACCURACY AND CORRECTNESS OF ENGINEERING CALCULATIONS. ERRORS IN THE DESIGN OR CALCULATIONS REMAIN THE RESPONSIBILITY OF THE REGISTERED PROFESSIONAL ENGINEER WHOSE STAMP AND SIGNATURE ARE AFFIXED TO THIS DOCUMENT.

THIS REVIEW DOES NOT CONSTITUTE APPROVAL OF ANY PRIVATE ON-SITE IMPROVEMENTS WHICH MAY BE SHOWN. CONSTRUCTION CANNON COMMENCE UNTIL ALL REQUIRED DRAINAGE/TRAFFIC REPORT(S), FINAL DEVELOPMENT PLAN(S), SPECIAL REVIEW(S), GRADING PERMIT, AND/OR OTHER PERMITS ARE COMPLETE, APPROVED AND ON FILE WITH THE TOWN OF PARKER.

TOWN OF PARKER, PUBLIC WORKS DIRECTOR — DATE

TOWN OF PARKER, PUBLIC WORKS MANAGER - STORMWATER — DATE

TOWN OF PARKER, PUBLIC WORKS MANAGER - TRANSPORTATION — DATE

THE AND ANY OTHER ELECTRONIC MEDIA COUNTERPART IS AN INSTRUMENT OF SERVICE PREPARED BY MERRICK AND COMPANY FOR A DEFINED PROJECT. IT IS NOT INTENDED OR REPRESENTED TO BE SUITABLE FOR REUSE IN WHOLE OR IN PART ON EXTENSIONS OF THE PROJECT OR ON ANY OTHER PROJECT. ANY REUSE WITHOUT SPECIFIC WRITTEN VERIFICATION OR ADAPTATION BY MERRICK FOR THE SPECIFIC PURPOSE INTENDED WILL BE AT USER'S SOLE RISK AND WITHOUT LIABILITY OR LEGAL EXPOSURE TO MERRICK AND COMPANY. ALL REUSE OF THE DOCUMENTS BY OTHERS WITHOUT MERRICK AND COMPANY'S PRIOR WRITTEN CONSENT SHALL BE AT THE SOLE RISK OF THE USER, AND THE USER SHALL INDEMNIFY AND HOLD HARMLESS MERRICK AND COMPANY FROM ALL CLAIMS, DAMAGES, LOSSES AND EXPENSES INCLUDING ATTORNEY'S FEES ARISING OUT OF OR RESULTING THEREFROM. ANY MODIFICATION OF THE DOCUMENTS BY ANY PERSON OTHER THAN MERRICK AND COMPANY, OR FOR ANY USE OR PURPOSE OTHER THAN THE SPECIFIC PROJECT, WITHOUT THE WRITTEN AUTHORIZATION OF MERRICK AND COMPANY SHALL BE AT THE SOLE RISK OF THE UNAUTHORIZED USER WITHOUT LIABILITY OR LOSS EXPOSURE TO MERRICK AND COMPANY.

MERRICK®
Engineering / Architecture / Design-Build / Surveying / Planning / Geospatial Solutions
5970 GREENWOOD PLAZA BLVD. GREENWOOD VILLAGE, CO. 80111
303-751-0741
www.merrick.com

CENTURY Living

REV	REVISION DESCRIPTION	DATE	CHKD	APPR

COMPARK VILLAGE SOUTH
PRIVATE IMPROVEMENT CONSTRUCTION PLANS

CMBP DETAILS

TITLE

PE-STAMP

ISSUED FOR REVIEW

FOR AND ON BEHALF OF MERRICK & COMPANY

JOB NUMBER 65120950
DATE 9/10/2021
SHEET C5.7
18

Know what's below. Call before you dig.

NO CHANGES ARE TO BE MADE TO THIS DRAWING WITHOUT WRITTEN PERMISSION OF THE TOWN OF PARKER.

INLET PROTECTION, CURB ON-GRADE INSTALLATION NOTES

1. SEE CBMP PLAN FOR LOCATION(S) OF ON-GRADE INLET PROTECTION.
2. CRUSHED ROCK SHALL BE 2.0"-3.0" IN SIZE WITH A FRACTURED FACE (ALL SIDES).
3. ROCK SOCK FOR ON-GRADE INLET PROTECTION SHALL BE ONE CONTINUOUS PIECE.
4. ROCK SOCK SHALL BE CONSTRUCTED USING CHICKEN WIRE OR OTHER APPROVED MATERIAL, SIZED TO KEEP ROCK FROM SPILLING OUT.
5. ROCK SOCK SHALL BE PLACED 5.0' UPHILL OF THE INLET OPENING.
6. TUBULAR MARKER SHALL BE A MINIMUM OF 3.0' HIGH WITH REFLECTIVE BANDS AND OCTAGON SHAPED BASES.
7. THE CURB INLET PROTECTION SHOWN ON CBMP PLAN SHALL BE INSTALLED ON EXISTING INLETS PRIOR TO ANY LAND DISTURBING ACTIVITIES OR IMMEDIATELY AFTER THE APPLICABLE INSTALLATION OF THE FIRST LIFT OF ASPHALT ON ROADWAYS DRAINING TO THE INLET.

ON-GRADE INLET PROTECTION INSPECTION AND MAINTENANCE NOTES

1. THE EROSION CONTROL SUPERVISOR SHALL REGULARLY INSPECT THE ON-GRADE INLET PROTECTION.
2. ACCUMULATED SEDIMENT SHALL BE REMOVED AS SOON AS POSSIBLE, IMMEDIATELY IN MOST CASES.
3. ROCK SOCKS SHALL BE REPLACED IF THEY BECOME HEAVILY SOILED OR DAMAGED.
4. ON-GRADE INLET PROTECTION SHALL REMAIN IN PLACE AND PROPERLY MAINTAINED UNTIL VEGETATIVE COVER HAS REACHED A CONSISTENT DENSITY OF AT LEAST 70% OF FULL VEGETATIVE COVER AND EROSION AND SEDIMENTATION IS NO LONGER A POSSIBILITY AS DETERMINED BY THE TOWN'S INSPECTOR OR AS OTHERWISE DIRECTED BY THE TOWN'S INSPECTOR.

NO CHANGES ARE TO BE MADE TO THIS DRAWING WITHOUT WRITTEN PERMISSION OF THE TOWN OF PARKER.

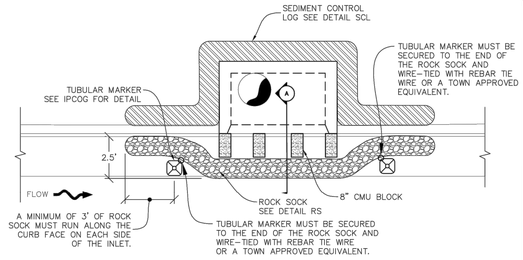

PLAN VIEW

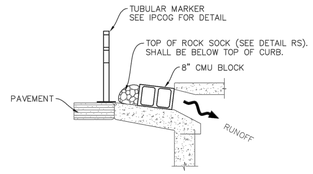

SECTION A

IPCOS **INLET PROTECTION, CURB ON SUMP, TYPE R INLET**

NO CHANGES ARE TO BE MADE TO THIS DRAWING WITHOUT WRITTEN PERMISSION OF THE TOWN OF PARKER.

CURB INLET PROTECTION INSTALLATION NOTES

1. SEE CBMP PLAN FOR LOCATION(S) OF CURB INLET PROTECTION.
2. CRUSHED ROCK SHALL BE 2.0"-3.0" IN SIZE WITH A FRACTURED FACE (ALL SIDES).
3. ROCK SOCK SHALL BE ONE CONTINUOUS PIECE OR SHALL BE CONSTRUCTED USING WIRE WRAPPED JOINTS (SEE DETAIL RS).
4. ROCK SOCK SHALL BE CONSTRUCTED USING CHICKEN WIRE OR OTHER APPROVED MATERIAL SIZED TO KEEP ROCK FROM SPILLING OUT.
5. ROCK SOCK SHALL EXTEND 3.0' ALONG THE CURB BEYOND LOCATIONS WHERE IT RETURNS TO CONTACT CURB FACE.
6. TUBULAR TRAFFIC MARKERS SHALL BE A MINIMUM OF 36" IN HEIGHT WITH REFLECTIVE BANDS AND OCTAGON SHAPED BASES.
7. THE CURB INLET PROTECTION SHOWN ON CBMP PLAN SHALL BE INSTALLED ON EXISTING INLETS PRIOR TO ANY LAND DISTURBING ACTIVITIES OR IMMEDIATELY AFTER THE INSTALLATION OF THE FIRST LIFT OF ASPHALT ON ROADWAYS DRAINING TO THE CURB INLET. CMU BLOCKS OR THE ROCK SOCK SHALL BE USED AS INTERIM PROTECTION UNTIL THE FIRST LIFT OF ASPHALT IS INSTALLED.

CURB INLET PROTECTION INSPECTION AND MAINTENANCE NOTES

1. THE EROSION CONTROL SUPERVISOR SHALL REGULARLY INSPECT THE CURB INLET PROTECTION.
2. ACCUMULATED SEDIMENT SHALL BE REMOVED AS SOON AS POSSIBLE, IMMEDIATELY IN MOST CASES.
3. ROCK SOCKS SHALL BE REPLACED IF THEY BECOME HEAVILY SOILED OR DAMAGED.
4. CURB INLET PROTECTION SHALL REMAIN IN PLACE AND PROPERLY MAINTAINED UNTIL VEGETATIVE COVER HAS REACHED A CONSISTENT DENSITY OF AT LEAST 70% OF FULL VEGETATIVE COVER AND EROSION AND SEDIMENTATION IS NO LONGER A POSSIBILITY AS DETERMINED BY THE TOWN'S INSPECTOR OR AS OTHERWISE DIRECTED BY THE TOWN'S INSPECTOR.

NO CHANGES ARE TO BE MADE TO THIS DRAWING WITHOUT WRITTEN PERMISSION OF THE TOWN OF PARKER.

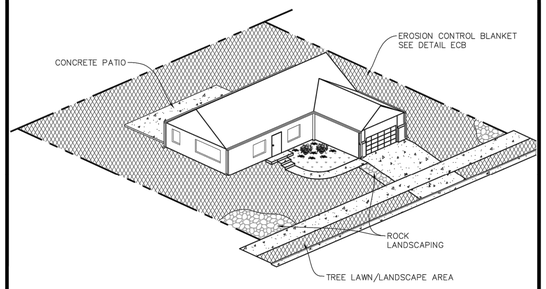

LP **LOT PROTECTION**

NO CHANGES ARE TO BE MADE TO THIS DRAWING WITHOUT WRITTEN PERMISSION OF THE TOWN OF PARKER.

EROSION CONTROL BLANKET FOR LOT PROTECTION INSTALLATION NOTES

1. ALL EROSION CONTROL BLANKETS FOR LOT PROTECTION INSTALLED IN THE TOWN SHALL MEET THE FOLLOWING MINIMUM REQUIREMENTS:

MANUFACTURER	PRODUCT NAME
NORTH AMERICAN GREEN	S150 BN
APPROVED EQUAL	APPROVED EQUAL

2. ALL EROSION CONTROL BLANKETS FOR LOT PROTECTION SHALL BE INSTALLED ACCORDING TO THE DETAIL DRAWINGS, WITH THE FOLLOWING ALLOWANCES AND ADDITIONS:
   - THE TOWN WILL ALLOW THE USE OF BIODEGRADABLE, EROSION CONTROL BLANKET-SPECIFIC STAPLES, IN LIEU OF TRADITIONAL METAL STAPLES.
   - ALL EROSION CONTROL BLANKET EDGES (SIDES AND ENDS) MUST OVERLAP THE ADJACENT BLANKET BY A MINIMUM OF 6-INCHES WITH THE UP-GRADIENT EDGES BEING PLACED ON TOP OF THE DOWN-GRADIENT EDGE OF THE ADJACENT BLANKET.
   - THE EDGES (SIDES AND ENDS) OF THE EROSION CONTROL BLANKETS DO NOT NEED TO BE TRENCHED INTO THE GROUND ASSUMING THE SITE CONDITIONS WILL NOT CAUSE EROSION BENEATH THE BLANKETS. THESE ASSUMPTIONS WILL BE THE RESPONSIBILITY OF THE EROSION CONTROL SUPERVISOR. ON OCCASION, THE TOWN'S INSPECTOR MAY REQUEST TRENCHING BASED UPON SITE CONDITIONS.
   - TOPSOIL PLACEMENT, SEEDING, AND MULCHING WILL NOT BE REQUIRED ON THE LOTS PRIOR TO THE INSTALLATION OF THE EROSION CONTROL BLANKET.
3. ANY DAMAGED OR EXCESS STAPLES SHALL BE REMOVED FROM THE SITE FOLLOWING INSTALLATION.
4. THE EROSION CONTROL BLANKETING REQUIRED AS PART OF THE LOT PROTECTION (LP) REQUIREMENT MUST BE INSTALLED OVER ALL UN-LANDSCAPED AREAS WITHIN EACH RESIDENTIAL, MULTI-FAMILY, AND COMMERCIAL LOT PRIOR TO THE ISSUANCE OF A CERTIFICATE OF OCCUPANCY / TEMPORARY CERTIFICATE OF OCCUPANCY.

EROSION CONTROL BLANKET FOR LOT PROTECTION MAINTENANCE NOTES

1. THE EROSION CONTROL SUPERVISOR SHALL REGULARLY INSPECT THE EROSION CONTROL BLANKET FOR LOT PROTECTION.
2. EROSION CONTROL BLANKETS FOR LOT PROTECTION ARE INTENDED TO REMAIN IN PLACE AND MAINTAINED UNTIL LANDSCAPING IS INSTALLED.

NO CHANGES ARE TO BE MADE TO THIS DRAWING WITHOUT WRITTEN PERMISSION OF THE TOWN OF PARKER.

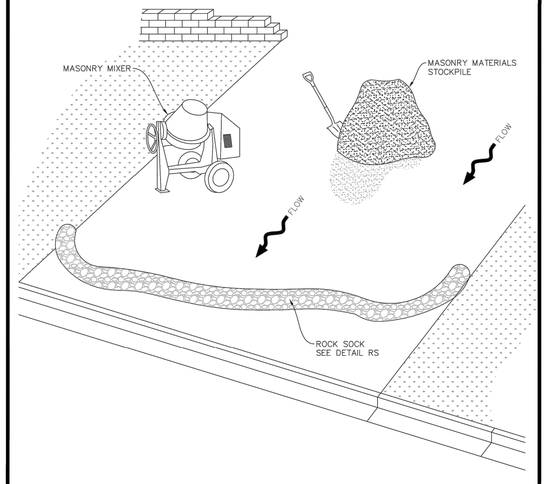

MWP **MASONRY WORK PROTECTION**

THE TOWN OF PARKER REVIEW CONSTITUTES GENERAL COMPLIANCE WITH THE TOWN'S STANDARDS AND APPROVED VARIANCES, SUBJECT TO THESE PLANS BEING STAMPED, SIGNED, AND DATED BY THE PROFESSIONAL ENGINEER OF RECORD. REVIEW BY THE TOWN DOES NOT CONSTITUTE APPROVAL OF THE PLAN DESIGN OR ACCURACY AND CORRECTNESS OF ENGINEERING CALCULATIONS. ERRORS IN THE DESIGN OR CALCULATIONS REMAIN THE RESPONSIBILITY OF THE REGISTERED PROFESSIONAL ENGINEER WHOSE STAMP AND SIGNATURE ARE AFFIXED TO THIS DOCUMENT.

THIS REVIEW DOES NOT CONSTITUTE APPROVAL OF ANY PRIVATE ON-SITE IMPROVEMENTS WHICH MAY BE SHOWN. CONSTRUCTION CANNON COMMENCE UNTIL ALL REQUIRED DRAINAGE/TRAFFIC REPORT(S), FINAL DEVELOPMENT PLAN(S), SPECIAL REVIEW(S), GRADING PERMIT, AND/OR OTHER PERMITS ARE COMPLETE, APPROVED AND ON FILE WITH THE TOWN OF PARKER.

TOWN OF PARKER, PUBLIC WORKS DIRECTOR — DATE

TOWN OF PARKER, PUBLIC WORKS MANAGER - STORMWATER — DATE

TOWN OF PARKER, PUBLIC WORKS MANAGER - TRANSPORTATION — DATE

THE AND ANY OTHER ELECTRONIC MEDIA COUNTERPART IS AN INSTRUMENT OF SERVICE PREPARED BY MERRICK AND COMPANY FOR A DEFINED PROJECT. IT IS NOT INTENDED OR REPRESENTED TO BE SUITABLE FOR REUSE IN WHOLE OR IN PART ON EXTENSIONS OF THE PROJECT OR ON ANY OTHER PROJECT. REUSE WITHOUT SPECIFIC WRITTEN VERIFICATION OR ADAPTATION BY MERRICK AND COMPANY FOR THE SPECIFIC PURPOSE INTENDED WILL BE AT USER'S SOLE RISK AND WITHOUT LIABILITY OR LEGAL EXPOSURE TO MERRICK AND COMPANY. ANY REUSE BY OTHERS WITHOUT WRITTEN VERIFICATION OR ADAPTATION BY MERRICK AND COMPANY SHALL BE AT THE SOLE RISK OF THE UNAUTHORIZED USER WITHOUT LIABILITY OR LOSS EXPOSURE TO MERRICK AND COMPANY.

MERRICK®
Engineering / Architecture / Design-Build / Surveying / Planning / Geospatial Solutions
5970 GREENWOOD PLAZA BLVD. GREENWOOD VILLAGE, CO. 80111
303-751-0741
www.merrick.com

CENTURY Living

REV	REVISION DESCRIPTION	DATE	CHK'D	APPR'D

TITLE: COMPARK VILLAGE SOUTH
PRIVATE IMPROVEMENT CONSTRUCTION PLANS
CMBP DETAILS

PE STAMP

ISSUED FOR REVIEW
FOR AND ON BEHALF OF MERRICK & COMPANY

JOB NUMBER 65120950
DATE 9/10/2021
SHEET C5.8 19

Know what's below. Call before you dig.

NO CHANGES ARE TO BE MADE TO THIS DRAWING WITHOUT WRITTEN PERMISSION OF THE TOWN OF PARKER.

ROCK SOCK INSTALLATION NOTES

1. SEE CBMP PLAN FOR LOCATION(S) OF ROCK SOCK.
2. CRUSHED ROCK SHALL BE APPROXIMATELY 2.0"–3.0" GRANITE IN SIZE WITH A FRACTURED FACE (ALL SIDES).
3. ROCK SOCK SHALL BE APPROXIMATELY ONE CONTINUOUS PIECE OR SHALL BE CONSTRUCTED USING WIRE WRAPPED JOINTS (SEE DETAIL RS).
4. ROCK SOCK SHALL BE CONSTRUCTED USING CHICKEN WIRE OR OTHER APPROVED MATERIAL SIZED TO KEEP ROCK FROM SPILLING OUT.
5. MINIMUM ROCK SOCK DIAMETER SHALL VARY BASED ON APPLICATION (7" MIN).
6. TUBULAR MARKERS MAY NEED TO BE USED IN CONJUNCTION WITH ROCKS SOCKS ANYTIME THE ROCK SOCK IS PLACED ON A ROADWAY, SIDEWALK, PARKING LOT OR OTHER LOCATION SUSCEPTIBLE TO VEHICLE OR PEDESTRIAN TRAFFIC. TUBULAR MARKERS SHALL CONFORM TO THE TUBULAR MARKER DETAIL.

ROCK SOCK INSPECTION AND MAINTENANCE NOTES

1. THE EROSION CONTROL SUPERVISOR SHALL REGULARLY INSPECT THE ROCK SOCKS.
2. ROCK SOCKS SHALL BE REPLACED IF THEY BECOME HEAVILY SOILED OR DAMAGED.
3. ROCK SOCKS SHALL REMAIN IN PLACE AND PROPERLY MAINTAINED UNTIL VEGETATIVE COVER HAS REACHED A CONSISTENT DENSITY OF AT LEAST 70% OF FULL VEGETATIVE COVER AND EROSION AND SEDIMENTATION IS NO LONGER A POSSIBILITY AS DETERMINED BY THE TOWN'S INSPECTOR OR AS OTHERWISE DIRECTED BY THE TOWN'S INSPECTOR.

Town of Parker COLORADO | CBMP | CONSTRUCTION BEST MANAGEMENT PRACTICES | RS | 2 OF 2 | Oct. 2013

NO CHANGES ARE TO BE MADE TO THIS DRAWING WITHOUT WRITTEN PERMISSION OF THE TOWN OF PARKER.

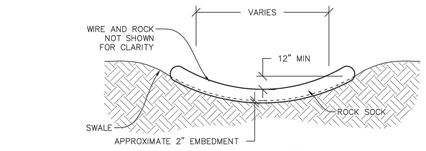

SWALE ELEVATION

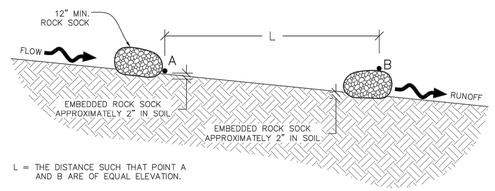

L = THE DISTANCE SUCH THAT POINT A AND B ARE OF EQUAL ELEVATION.

SWALE SPACING

RSS — ROCK SOCK IN SWALE

Town of Parker COLORADO | CBMP | CONSTRUCTION BEST MANAGEMENT PRACTICES | RSS | 1 OF 1 | Oct. 2013

NO CHANGES ARE TO BE MADE TO THIS DRAWING WITHOUT WRITTEN PERMISSION OF THE TOWN OF PARKER.

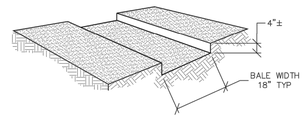

TRENCH EXCAVATION

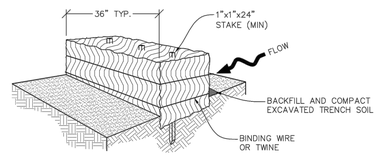

STRAW BALE INSTALLATION

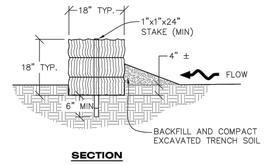

SECTION

SB — STRAW BALE

Town of Parker COLORADO | CBMP | CONSTRUCTION BEST MANAGEMENT PRACTICES | SB | 1 OF 2 | Oct. 2013

NO CHANGES ARE TO BE MADE TO THIS DRAWING WITHOUT WRITTEN PERMISSION OF THE TOWN OF PARKER.

STRAW BALE INSTALLATION NOTES

1. SEE CBMP PLAN FOR LOCATION(S) OF STRAW BALES.
2. TYPICAL STRAW BALES SHALL BE APPROXIMATELY 36"X18"X18".
3. TWO (2) WOODEN STAKES SHALL BE USED TO HOLD EACH BALE IN PLACE. WOODEN STAKES SHALL BE A MINIMUM OF 1"X1"X24".
4. WOODEN STAKES SHALL BE PLACED APPROXIMATELY 6" INTO THE GROUND.
5. STRAW BALES SHALL BE SPACED AND POSITIONED ACCORDING TO DETAILS.

STRAW BALE INSPECTION AND MAINTENANCE NOTES

1. THE EROSION CONTROL SUPERVISOR SHALL REGULARLY INSPECT THE STRAW BALES.
2. ACCUMULATED SEDIMENT SHALL BE REMOVED ONCE THE SEDIMENT HAS REACHED A DEPTH EQUAL TO 1/2 THE HEIGHT OF THE STRAW BALE.
3. STRAW BALES MAY NEED TO BE REPLACED IF THEY BECOME HEAVILY SOILED, ROTTEN, OR OTHERWISE DAMAGED.
4. STRAW BALES SHALL REMAIN IN PLACE AND PROPERLY MAINTAINED UNTIL VEGETATIVE COVER HAS REACHED A CONSISTENT DENSITY OF AT LEAST 70% OF FULL VEGETATIVE COVER AND EROSION AND SEDIMENTATION IS NO LONGER A POSSIBILITY AS DETERMINED BY THE TOWN'S INSPECTOR OR AS OTHERWISE DIRECTED BY THE TOWN INSPECTOR.
5. WHEN THE STRAW BALES ARE REMOVED, ANY DISTURBED AREAS ASSOCIATED WITH THE INSTALLATION, MAINTENANCE, AND/OR REMOVAL OF THE STRAW BALES MAY NEED TO BE ROUGHENED, SEEDED, MULCHED, AND CRIMPED PER THE TOWN'S SPECIFICATIONS (SEE DETAIL SMC).

Town of Parker COLORADO | CBMP | CONSTRUCTION BEST MANAGEMENT PRACTICES | SB | 2 OF 2 | Oct. 2013

NO CHANGES ARE TO BE MADE TO THIS DRAWING WITHOUT WRITTEN PERMISSION OF THE TOWN OF PARKER.

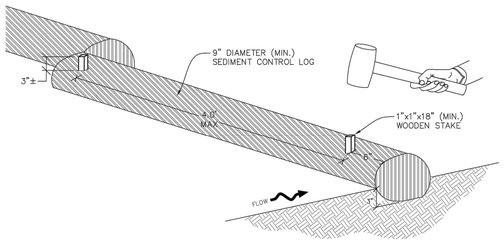

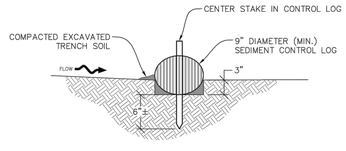

SECTION A

SCL — SEDIMENT CONTROL LOG

Town of Parker COLORADO | CBMP | CONSTRUCTION BEST MANAGEMENT PRACTICES | SCL | 1 OF 3 | Oct. 2013

NO CHANGES ARE TO BE MADE TO THIS DRAWING WITHOUT WRITTEN PERMISSION OF THE TOWN OF PARKER.

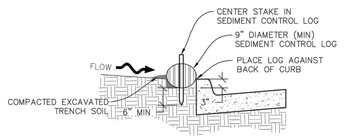

SEDIMENT CONTROL LOG AT BACK OF CURB

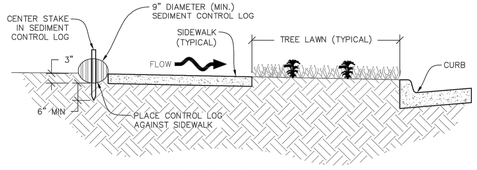

SEDIMENT CONTROL LOG AT SIDEWALK WITH TREE LAWN

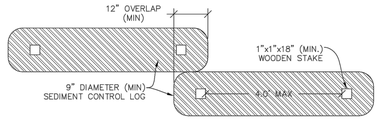

SEDIMENT CONTROL LOG JOINTS

SCL — SEDIMENT CONTROL LOG

Town of Parker COLORADO | CBMP | CONSTRUCTION BEST MANAGEMENT PRACTICES | SCL | 2 OF 3 | Oct. 2013

THE AND ANY OTHER ELECTRONIC MEDIA COUNTERPART IS AN INSTRUMENT OF SERVICE PREPARED BY MERRICK AND COMPANY FOR A DEFINED PROJECT. IT IS NOT INTENDED OR REPRESENTED TO BE SUITABLE FOR REUSE IN WHOLE OR IN PART ON EXTENSIONS OF THE PROJECT OR ON ANY OTHER PROJECT. ANY REUSE WITHOUT PRIOR WRITTEN VERIFICATION OR ADAPTATION BY MERRICK AND COMPANY FOR THE SPECIFIC PURPOSE INTENDED WILL BE AT USER'S SOLE RISK AND WITHOUT LIABILITY OR LEGAL EXPOSURE TO MERRICK AND COMPANY. ALL REUSE OF THIS DOCUMENT BY UNAUTHORIZED USERS WITHOUT LIABILITY OR LOSS EXPOSURE TO MERRICK AND COMPANY SHALL BE AT THE SOLE RISK OF THE UNAUTHORIZED USER.

Know what's below. Call before you dig.

MERRICK®
Engineering / Architecture / Design-Build / Surveying / Planning / Geospatial Solutions
5970 GREENWOOD PLAZA BLVD, GREENWOOD VILLAGE, CO, 80111
303-751-0741
www.merrick.com

CENTURY Living

REV	REVISION DESCRIPTION	DATE	CHND	CHKD	APPR

TITLE: COMPARK VILLAGE SOUTH
PRIVATE IMPROVEMENT CONSTRUCTION PLANS
CMBP DETAILS

PE-STAMP

ISSUED FOR REVIEW

FOR AND ON BEHALF OF MERRICK & COMPANY

THE TOWN OF PARKER REVIEW CONSTITUTES GENERAL COMPLIANCE WITH THE TOWN'S STANDARDS AND APPROVED VARIANCES, SUBJECT TO THESE PLANS BEING STAMPED, SIGNED, AND DATED BY THE PROFESSIONAL ENGINEER OF RECORD. REVIEW BY THE TOWN DOES NOT CONSTITUTE APPROVAL OF THE PLAN DESIGN OR ACCURACY AND CORRECTNESS OF ENGINEERING CALCULATIONS. ERRORS IN THE DESIGN OR CALCULATIONS REMAIN THE RESPONSIBILITY OF THE REGISTERED PROFESSIONAL ENGINEER WHOSE STAMP AND SIGNATURE ARE AFFIXED TO THIS DOCUMENT.

THIS REVIEW DOES NOT CONSTITUTE APPROVAL OF ANY PRIVATE ON-SITE IMPROVEMENTS WHICH MAY BE SHOWN. CONSTRUCTION CANNON COMMENCE UNTIL ALL REQUIRED DRAINAGE/TRAFFIC REPORT(S), FINAL DEVELOPMENT PLAN(S), SPECIAL REVIEW(S), GRADING PERMIT, AND/OR OTHER PERMITS ARE COMPLETE, APPROVED AND ON FILE WITH THE TOWN OF PARKER.

TOWN OF PARKER, PUBLIC WORKS DIRECTOR — DATE

TOWN OF PARKER, PUBLIC WORKS MANAGER - STORMWATER — DATE

TOWN OF PARKER, PUBLIC WORKS MANAGER - TRANSPORTATION — DATE

JOB NUMBER 65120950
DATE 9/10/2021
SHEET C5.9 20

THIS AND ANY OTHER ELECTRONIC MEDIA COUNTERPART IS AN INSTRUMENT OF SERVICE PREPARED BY MERRICK AND COMPANY FOR A DEFINED PROJECT. IT IS NOT INTENDED OR REPRESENTED TO BE SUITABLE FOR REUSE IN WHOLE OR IN PART ON EXTENSIONS OF THE PROJECT OR ON ANY OTHER PROJECT. ANY REUSE WITHOUT PRIOR WRITTEN VERIFICATION OR ADAPTATION BY MERRICK FOR THE SPECIFIC PURPOSE INTENDED WILL BE AT USER'S SOLE RISK AND WITHOUT LIABILITY OR LEGAL EXPOSURE TO MERRICK AND COMPANY. ALL REUSE OF THIS DRAWING BY ANY PARTY OR ENTITY ON ANY EXTENSION OF THIS PROJECT, OR ANY OTHER PROJECT, SHALL BE AT THE SOLE RISK OF THE UNAUTHORIZED USER WITHOUT LIABILITY OR LOSS EXPOSURE TO MERRICK AND COMPANY.

NO CHANGES ARE TO BE MADE TO THIS DRAWING WITHOUT WRITTEN PERMISSION OF THE TOWN OF PARKER.

SEDIMENT CONTROL LOG INSTALLATION NOTES

1. SEE CBMP PLAN FOR LOCATION(S) OF SEDIMENT CONTROL LOGS.
2. ALL SEDIMENT CONTROL LOGS SHALL BE INSTALLED FREE OF DEFECTS INCLUDING RIPS, HOLES AND OBVIOUS WEAR.
3. SEDIMENT CONTROL LOGS SHALL BE INSTALLED IMMEDIATELY ADJACENT TO AN IMPERVIOUS SURFACE SUCH AS A CURB HEAD, SIDEWALK, INLET LID, ETC. NO GAPS SHALL EXIST BETWEEN THE SEDIMENT CONTROL LOG AND THE IMPERVIOUS SURFACE.
4. A UNIFORM 3" DEEP ANCHOR TRENCH (APPROX.) IN THE SHAPE OF A HALF-SPHERE SHALL BE EXCAVATED USING A TRENCHER, SPADE-SHAPED SHOVEL, OR PICK. THE ANCHOR TRENCH SHALL BE SIZED TO ALLOW FOR THE SEDIMENT CONTROL LOG TO SEAT TIGHTLY AGAINST THE ANCHOR TRENCH.
5. EXCAVATED MATERIAL SHALL BE PLACED ON THE UPHILL SIDE OF THE ANCHOR TRENCH AND PROPERLY COMPACTED.
6. ANCHOR TRENCH SHALL BE RELATIVELY FREE OF ROCKS OR OTHER DEBRIS PRIOR TO THE PLACEMENT.
7. All SEDIMENT CONTROL LOGS SHALL BE PLACED 3" (APPROX.) BELOW THE GROUND AND PULLED TIGHT ON BOTH ENDS TO REMOVE ANY CURVES OR SNAGS.
8. THE UPHILL SIDE OF THE SEDIMENT CONTROL LOG SHALL BE BACKFILLED WITH SOIL THAT IS RELATIVELY FREE OF ROCKS AND DEBRIS. THE SOIL SHALL BE TIGHTLY COMPACTED AGAINST THE GROUND AND SEDIMENT CONTROL LOG USING A SHOVEL, OR SIMILAR DEVICE.
9. SEDIMENT CONTROL LOG STAKES SHALL BE MADE OF WOOD AND SECURELY ANCHOR THE SCL IN PLACE.
10. STAKES SHALL BE PLACED ON 4.0' CENTERS AND EMBEDDED APPROXIMATELY 6" INTO THE GROUND. STAKES THAT ARE BROKEN PRIOR TO OR DURING INSTALLATION SHALL BE REPLACED.
11. SEDIMENT CONTROL LOGS SHALL OVERLAP A MINIMUM OF 12". THE OVERLAPPING SHALL OCCUR ON THE UP-GRADIENT SIDE OF THE LOGS.
12. SEDIMENT CONTROL LOGS SHALL BE STAKED WITHIN 6" FROM EACH END.
13. SEDIMENT CONTROL LOGS THAT ARE INSTALLED BEHIND CURBS AND SIDEWALKS MUST BE DONE SO THAT NO MORE THAN A 2" GAP EXISTS BETWEEN THE CONCRETE AND THE LOG. EROSION CONTROL BLANKETING (ECB) BETWEEN THE GAP MAY BE REQUIRED IN INSTANCES WHERE THIS DOES NOT OCCUR.

SEDIMENT CONTROL LOG INSPECTION AND MAINTENANCE NOTES

1. THE EROSION CONTROL SUPERVISOR SHALL REGULARLY INSPECT THE SEDIMENT CONTROL LOGS.
2. ACCUMULATED SEDIMENT SHALL BE REMOVED ONCE THE SEDIMENT HAS REACHED A DEPTH EQUAL TO 1/2 THE HEIGHT OF EXPOSED LOG.
3. SEDIMENT CONTROL LOGS SHALL REMAIN IN PLACE AND PROPERLY MAINTAINED UNTIL VEGETATIVE COVER HAS REACHED A CONSISTENT DENSITY OF AT LEAST 70% OF FULL VEGETATIVE COVER AND EROSION AND SEDIMENTATION IS NO LONGER A POSSIBILITY AS DETERMINED BY THE TOWN'S INSPECTOR OR AS OTHERWISE DIRECTED BY THE TOWN'S INSPECTOR.
4. SEDIMENT CONTROL LOGS SHALL BE REPLACED WHEN THERE ARE ANY SIGNS OF WEAR OR DAMAGE THAT WOULD PREVENT THE SCL FROM FUNCTIONING AS DESIGNED.
5. WHEN THE SEDIMENT CONTROL LOGS ARE REMOVED, ANY DISTURBED AREAS ASSOCIATED WITH THE INSTALLATION, MAINTENANCE, AND/OR REMOVAL OF THE SEDIMENT CONTROL LOGS MAY NEED TO BE ROUGHENED, SEEDED, MULCHED, AND CRIMPED PER THE TOWN'S SPECIFICATIONS (SEE DETAIL SMC).

Town of Parker COLORADO | **CBMP** CONSTRUCTION BEST MANAGEMENT PRACTICES | SCL 3 OF 3 Oct. 2013

NO CHANGES ARE TO BE MADE TO THIS DRAWING WITHOUT WRITTEN PERMISSION OF THE TOWN OF PARKER.

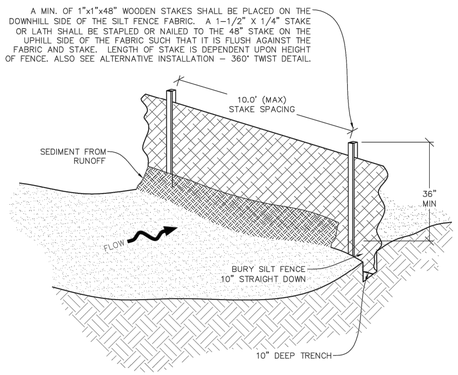

—X—X— SF **SILT FENCE**

Town of Parker COLORADO | **CBMP** CONSTRUCTION BEST MANAGEMENT PRACTICES | SF 1 OF 4 Oct. 2013

NO CHANGES ARE TO BE MADE TO THIS DRAWING WITHOUT WRITTEN PERMISSION OF THE TOWN OF PARKER.

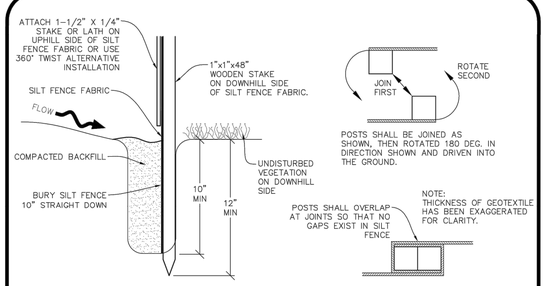

ALTERNATIVE INSTALLATION - 360° TWIST

—X—X— SF **SILT FENCE**

Town of Parker COLORADO | **CBMP** CONSTRUCTION BEST MANAGEMENT PRACTICES | SF 2 OF 4 Oct. 2013

NO CHANGES ARE TO BE MADE TO THIS DRAWING WITHOUT WRITTEN PERMISSION OF THE TOWN OF PARKER.

SILT FENCE INSTALLATION NOTES

1. SEE CBMP PLAN FOR LOCATION(S) OF SILT FENCE.
2. ALL SILT FENCE SHALL BE INSTALLED IN GOOD CONDITION AND FREE OF ANY DEFECTS INCLUDING RIPS, HOLES AND OBVIOUS WEAR.
3. A UNIFORM 10" DEEP ANCHOR TRENCH SHALL BE EXCAVATED USING A TRENCHER.
4. A 10" DEEP ANCHOR SLIT SHALL BE FORMED IF USING A STATIC SLICING METHOD.
5. EXCAVATED MATERIAL SHALL BE PLACED ON THE UPHILL SIDE OF THE ANCHOR TRENCH.
6. ANCHOR TRENCH SHALL BE GENERALLY FREE OF ROCKS OR OTHER DEBRIS PRIOR TO THE PLACEMENT OF THE SILT FENCE.
7. THE ANCHOR TRENCH SHALL BE THOROUGHLY BACKFILLED WITH SOIL THAT IS GENERALLY FREE OF ROCKS AND DEBRIS.
8. ALL EXCAVATED MATERIAL SHALL BE PLACED ON THE UP-GRADIENT SIDE OF THE SILT FENCE.
9. STAKES SHALL BE POSITIONED ON THE DOWNHILL SIDE OF THE SILT FENCE FABRIC AND PLACED ON 10.0' CENTERS OR LESS. STAKES SHALL BE EMBEDDED A MINIMUM OF 12" INTO THE GROUND. A WOODEN LATH SHALL BE ATTACHED TO THE OPPOSING (UPHILL) SIDE OF THE STAKE FOR ADDED STRENGTH AND SUPPORT. THE LATH SHALL HAVE THE FOLLOWING DIMENSIONS: 1"x¼"x24".
10. SILT FENCE SHALL BE PULLED TIGHT AS IT IS ANCHORED TO THE STAKES. THERE SHOULD NOT BE SIGNIFICANT SAGGING ALONG ANY PORTION OF THE SILT FENCE AFTER IT HAS BEEN ANCHORED TO THE STAKES.
11. SILT FENCE FABRIC SHALL BE ANCHORED TO THE STAKES AND LATHS USING STAPLES OR NAILS OF AN APPROXIMATE LENGTH. ENOUGH STAPLES AND NAILS SHOULD BE PLACED ALONG THE LATH TO ENSURE PROPER ATTACHMENT.
12. SILT FENCE FABRIC SHALL MEET THE FOLLOWING MANDATORY REQUIREMENTS:

PROPERTIES	TEST METHOD	MANDATORY REQUIREMENTS
GRAB TENSILE STRENGTH	ASTM D 4632	≥ 124 LBS
MULLEN BURST STRENGTH	ASTM D 3786	≥ 300 PSI
PUNCTURE STRENGTH	ASTM D 4833	≥ 60 LBS
TRAPEZOID TEAR STRENGTH	ASTM D 4533	≥ 65 LBS
UV RESISTANCE	ASTM D 4355	≥ 80% AT 500 HOURS OF UV EXPOSURE
FLOW RATE	ASTM D 4491	≥ 10 GAL/MIN/FT2

13. AN ORIGINAL PRODUCT SPECIFICATION SHEET FROM THE SILT FENCE MANUFACTURER SHALL BE MADE AVAILABLE AT THE REQUEST OF THE TOWN'S INSPECTOR. THE PRODUCT SPECIFICATION SHEET SHALL PROVIDE THE RESULTS FOR THE TEST METHODS ABOVE.
14. SILT FENCE JOINTS SHALL BE CONNECTED ACCORDING TO THE ATTACHED DRAWING.
15. SILT FENCE THAT IS INSTALLED BEHIND CURBS AND SIDEWALKS MUST BE DONE SO THAT NO MORE THAN A 2" GAP EXISTS BETWEEN CONCRETE AND THE SILT FENCE. EROSION CONTROL BLANKETING (ECB) BETWEEN THE GAP MAY BE REQUIRED IN INSTANCES WHERE THIS DOES NOT OCCUR.

Town of Parker COLORADO | **CBMP** CONSTRUCTION BEST MANAGEMENT PRACTICES | SF 3 OF 4 Oct. 2013

NO CHANGES ARE TO BE MADE TO THIS DRAWING WITHOUT WRITTEN PERMISSION OF THE TOWN OF PARKER.

SILT FENCE INSPECTION AND MAINTENANCE NOTES

1. THE EROSION CONTROL SUPERVISOR SHALL REGULARLY INSPECT THE SILT FENCE.
2. ACCUMULATED SEDIMENT SHALL BE REMOVED REGULARLY.
3. SILT FENCE SHALL REMAIN IN PLACE AND PROPERLY MAINTAINED UNTIL VEGETATIVE COVER HAS REACHED A CONSISTENT DENSITY OF AT LEAST 70% OF FULL VEGETATIVE COVER AND EROSION AND SEDIMENTATION IS NO LONGER A POSSIBILITY AS DETERMINED BY THE TOWN'S INSPECTOR OR AS OTHERWISE DIRECTED BY THE TOWN'S INSPECTOR.
4. SILT FENCE SHALL BE REPLACED WHEN THERE ARE ANY SIGNS OF WEAR AND/OR DAMAGE.
5. WHEN THE SILT FENCE IS REMOVED, ANY DISTURBED AREAS ASSOCIATED WITH THE INSTALLATION, MAINTENANCE, AND/OR REMOVAL OF THE SILT FENCE MAY NEED TO BE ROUGHENED, SEEDED, MULCHED, AND CRIMPED PER THE TOWN'S SPECIFICATIONS (SEE DETAIL SMC).

Town of Parker COLORADO | **CBMP** CONSTRUCTION BEST MANAGEMENT PRACTICES | SF 4 OF 4 Oct. 2013

NO CHANGES ARE TO BE MADE TO THIS DRAWING WITHOUT WRITTEN PERMISSION OF THE TOWN OF PARKER.

SEEDING AND MULCHING SHALL BE PERFORMED ACCORDING TO THE ACCOMPANYING DETAIL(S) AND TEXT. NO EXCEPTIONS SHALL BE MADE

1. SEE PLAN VIEW FOR:
   - LOCATION(S) OF SEEDING AND MULCHING
   - TYPE OF SEED MIX
2. SEED MIXES MAY CONFORM TO THE TABLE PROVIDED WITH THE SMC NOTES OR ALTERNATIVES MAY BE ALLOWED WITH PRIOR PERMISSION BY THE TOWN'S INSPECTOR.
3. SEEDING MAY BE PERFORMED YEAR ROUND ASSUMING THE SOIL IS NOT FROZEN. SEEDING DURING TIMES OF EXTREME TEMPERATURES SHOULD BE AVOIDED IF POSSIBLE.
4. AT THE BEGINNING OF THE LAND DISTURBANCE ACTIVITIES, IT IS HIGHLY RECOMMENDED THAT AN APPROPRIATE AMOUNT OF NATIVE TOPSOIL BE STRIPPED FROM THE SITE AND STOCKPILED. ALL AREAS, PRIOR TO PERMANENT SEEDING AND MULCHING, WILL LIKELY NEED TO BE COVERED WITH AN APPROPRIATE LAYER OF TOPSOIL. THIS REQUIREMENT APPLIES TO ALL AREAS WHERE NATIVE SEEDING IS SPECIFIED ON THE CBMP PLAN AND/OR LANDSCAPING PLANS.
5. IT IS STRONGLY RECOMMENDED THAT SAMPLES FROM THE STRIPPED TOPSOIL BE PROPERLY COLLECTED AND TESTED BY A QUALIFIED LABORATORY TO ENSURE ADEQUATE NUTRIENT CONTENT PRIOR TO SEEDING AND MULCHING. IF IT IS DISCOVERED THAT THE TOPSOIL IS VOID OF THE NUTRIENTS NECESSARY TO SUCCESSFULLY ESTABLISH THE REQUIRED VEGETATION, THEN THE APPROPRIATE AMENDMENTS SHALL BE ADDED.
6. ALL AREAS TO BE SEEDED AND MULCHED SHALL BE SURFACE ROUGHENED ACCORDING TO THE SURFACE ROUGHENING DETAILS AND NOTES. SURFACE ROUGHENING SHALL OCCUR AFTER PLACEMENT OF THE TOPSOIL.
7. WHEN INSTALLED WITH A DRILL SEEDER, SEED SHALL BE PLACED AT A DEPTH OF ¼ – ½ INCH. ROW SPACING SHALL BE NO MORE THAN 6-INCHES.
8. ALL AREAS INCAPABLE OF BEING DRILL SEEDED SHALL BE SURFACE ROUGHENED ACCORDING TO THE SURFACE ROUGHENING NOTES OR EFFECTIVELY ROUGHENED USING A HARROW OR OTHER SUCH IMPLEMENT. ALL AREAS SHALL BE UNIFORMLY HAND BROADCASTED WITH THE PROPER SEED MIX APPLIED AT TWO TIMES THE DRILL SEEDED RATE. BROADCASTED AREAS SHALL THEN BE RE-HARROWED OR RE-RAKED USING A HARD-TIPPED RAKE TO ENSURE THAT SEEDS ARE BURIED TO AN APPROXIMATE DEPTH OF ¼ – ½ INCH.
9. AFTER SEEDING HAS BEEN COMPLETED, MULCH SHALL BE UNIFORMLY APPLIED AT A RATE OF 2 TONS/ACRE (4,000 LBS/ACRE). MULCH SHALL BE MECHANICALLY CRIMPED TO A DEPTH OF 2 INCHES USING A CRIMPER. MULCH SHALL BE HAND CRIMPED AND COVERED WITH A TACKIFIER IN AREAS WHERE MECHANICAL CRIMPING IS NOT POSSIBLE. WHEN SOILS PERMIT, ALL MULCH SHALL BE CRIMPED SUCH THAT THE INDIVIDUAL PIECES OF STRAW OR HAY FORM EXAGGERATED V-SHAPES PROTRUDING OUT OF THE GROUND SEVERAL INCHES.
10. IN CERTAIN INSTANCES, IT MAY BE NECESSARY TO APPLY A TACKIFIER IN ORDER TO HELP WITH STRAW DISPLACEMENT. TACKIFIER SHALL BE APPLIED ACCORDING TO THE MANUFACTURER'S SPECIFICATIONS.

Town of Parker COLORADO | **CBMP** CONSTRUCTION BEST MANAGEMENT PRACTICES | SMC 1 OF 3 Oct. 2013

THE TOWN OF PARKER REVIEW CONSTITUTES GENERAL COMPLIANCE WITH THE TOWN'S STANDARDS AND APPROVED VARIANCES, SUBJECT TO THESE PLANS BEING STAMPED, SIGNED, AND DATED BY THE PROFESSIONAL ENGINEER OF RECORD. REVIEW BY THE TOWN DOES NOT CONSTITUTE APPROVAL OF THE PLAN DESIGN OR ACCURACY AND CORRECTNESS OF ENGINEERING CALCULATIONS. ERRORS IN THE DESIGN OR CALCULATIONS REMAIN THE RESPONSIBILITY OF THE REGISTERED PROFESSIONAL ENGINEER WHOSE STAMP AND SIGNATURE ARE AFFIXED TO THIS DOCUMENT.

THIS REVIEW DOES NOT CONSTITUTE APPROVAL OF ANY PRIVATE ON-SITE IMPROVEMENTS WHICH MAY BE SHOWN. CONSTRUCTION CANNON COMMENCE UNTIL ALL REQUIRED DRAINAGE/TRAFFIC REPORT(S), FINAL DEVELOPMENT PLAN(S), SPECIAL REVIEW(S), GRADING PERMIT, AND/OR OTHER PERMITS ARE COMPLETE, APPROVED AND ON FILE WITH THE TOWN OF PARKER.

TOWN OF PARKER, PUBLIC WORKS DIRECTOR — DATE

TOWN OF PARKER, PUBLIC WORKS MANAGER - STORMWATER — DATE

TOWN OF PARKER, PUBLIC WORKS MANAGER - TRANSPORTATION — DATE

Know what's below. Call before you dig.

MERRICK®
Engineering / Architecture / Design-Build / Surveying / Planning / Geospatial Solutions
5970 GREENWOOD PLAZA BLVD. GREENWOOD VILLAGE, CO. 80111
303-751-0741
www.merrick.com

CENTURY Living

REV	REVISION DESCRIPTION	DATE	CHKD	APPR

TITLE: COMPARK VILLAGE SOUTH
PRIVATE IMPROVEMENT CONSTRUCTION PLANS
CMBP DETAILS

PE STAMP

ISSUED FOR REVIEW
FOR AND ON BEHALF OF MERRICK & COMPANY

JOB NUMBER 65120950
DATE 9/10/2021
SHEET C5.10
21

THIS AND ANY OTHER ELECTRONIC MEDIA, COUNTERPART IS AN INSTRUMENT OF SERVICE PREPARED BY MERRICK AND COMPANY FOR A DEFINED PROJECT. IT IS NOT INTENDED OR REPRESENTED TO BE SUITABLE FOR REUSE IN WHOLE OR IN PART ON EXTENSIONS OF THE PROJECT OR ON ANY OTHER PROJECT. ANY REUSE WITHOUT PRIOR WRITTEN VERIFICATION OR ADAPTATION BY MERRICK AND COMPANY FOR THE SPECIFIC PURPOSE INTENDED WILL BE AT USER'S SOLE RISK AND WITHOUT LIABILITY OR LEGAL EXPOSURE TO MERRICK AND COMPANY.

NO CHANGES ARE TO BE MADE TO THIS DRAWING WITHOUT WRITTEN PERMISSION OF THE TOWN OF PARKER.

SEEDING AND MULCHING MAINTENANCE NOTES

1. THE EROSION CONTROL SUPERVISOR SHALL REGULARLY INSPECT THE SEEDING AND MULCHING.
2. ANY SEEDED AND MULCHED AREAS THAT BECOME DAMAGED SHALL BE REPAIRED WITHIN THE TIME FRAME SPECIFIED BY THE TOWN'S INSPECTOR.

WEED MANAGEMENT

1. ALL HERBICIDES SHALL BE APPLIED BY COMMERCIAL PESTICIDE APPLICATORS LICENSED BY THE COLORADO DEPARTMENT OF AGRICULTURE AS QUALIFIED APPLICATORS. THE CONTRACTOR SHALL FURNISH DOCUMENTATION OF SUCH LICENSING PRIOR TO HERBICIDE APPLICATION.
2. HERBICIDE APPLICATION METHOD SHALL BE SUCH THAT PLANT GROWTH OUTSIDE THE DESIGNATED TREATMENT AREAS WILL NOT BE DAMAGED. ALL DAMAGE CAUSED BY IMPROPER HERBICIDE APPLICATION SHALL BE REPAIRED AT THE CONTRACTOR'S EXPENSE.
3. HERBICIDES SHALL BE APPLIED DURING THE APPROPRIATE SEASONS, WHEN TARGET PLANTS ARE ACTIVELY GROWING.
4. AFTER THE GRASS SEED IS ESTABLISHED, APPROPRIATE HERBICIDES SHALL BE APPLIED TO CONTROL THE REMAINING WEEDS TO ENSURE A TIMELY RETURN OF THE FINANCIAL SECURITY. PROPER TIMING OF HERBICIDE APPLICATIONS ARE NECESSARY TO ACHIEVE THE SUPPRESSION OF WEED SEED PRODUCTION AND DEPLETION OF WEED ROOT MASS. ULTIMATELY, THE HERBICIDES USED SHALL BE BASED UPON THE TARGET WEEDS.
5. HERBICIDE TREATMENTS SHALL CONTINUE AT AN APPROPRIATE RATE UNTIL IT IS EVIDENT THAT WEED GROWTH PRESENCE AND GROWTH IS MINIMAL AND MAY BE CONTROLLED THROUGH MOWING AND/OR ANNUAL HERBICIDE TREATMENT.

Town of Parker COLORADO | CBMP | CONSTRUCTION BEST MANAGEMENT PRACTICES | SMC | 2 OF 3 | Oct. 2013

NO CHANGES ARE TO BE MADE TO THIS DRAWING WITHOUT WRITTEN PERMISSION OF THE TOWN OF PARKER.

TOWN OF PARKER, SEED MIX 1
20% CANADA WILDRYE
15% CRESTED WHEATGRASS
15% SLENDER WHEATGRASS
10% ANNUAL RYEGRASS
10% SHEEP FESCUE
10% BIG BLUESTEM
10% SIDEOATS GRAMA
5% CANADA BLUEGRASS
5% BLUE GRAMA

SEEDING RATE:
DRILLED: 25 LBS/ACRE
BROADCAST: 50 LBS/ACRE

TOWN OF PARKER, SEED MIX 2
22% SLENDER WHEATGRASS
18% SODAR STREAMBANK WHEATGRASS
13% ARIZONA FESCUE
13% BLUE GRAMA
12% BUFFALOGRASS
12% BARLEY OR OATS
5% SPIKE MUHLY
5% INDIAN RICEGRASS

SEEDING RATE:
DRILLED: 25 LBS/ACRE
BROADCAST: 50 LBS/ACRE

TOWN OF PARKER, SEED MIX 3 (LOW-GROWTH MIX)
25% EPHRAIM CRESTED WHEATGRASS
23% SHEEP FESCUE
18% PERENNIAL RYEGRASS
13% CANADA BLUEGRASS
12% BARLEY OR OATS
9% BLUE FESCUE

SEEDING RATE:
DRILLED: 25 LBS/ACRE
BROADCAST: 50 LBS/ACRE

SEED MIX 4:
OTHER SEED MIXES APPROVED BY THE TOWN OF PARKER

Town of Parker COLORADO | CBMP | CONSTRUCTION BEST MANAGEMENT PRACTICES | SMC | 3 OF 3 | Oct. 2013

NO CHANGES ARE TO BE MADE TO THIS DRAWING WITHOUT WRITTEN PERMISSION OF THE TOWN OF PARKER.

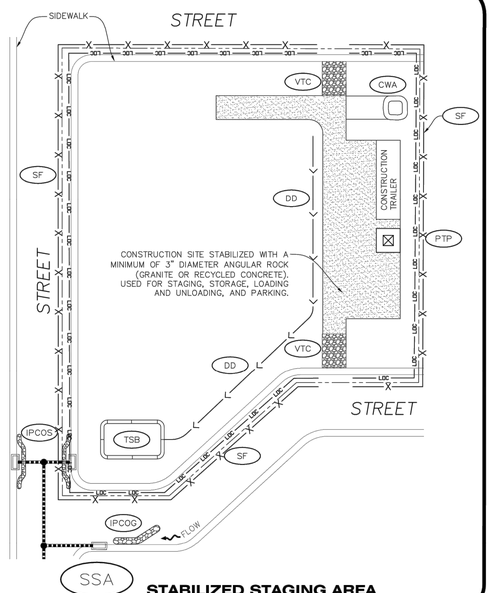

STABILIZED STAGING AREA

Town of Parker COLORADO | CBMP | CONSTRUCTION BEST MANAGEMENT PRACTICES | SSA | 1 OF 2 | Oct. 2013

NO CHANGES ARE TO BE MADE TO THIS DRAWING WITHOUT WRITTEN PERMISSION OF THE TOWN OF PARKER.

STABILIZED STAGING AREA INSTALLATION NOTES

1. SEE CBMP PLAN FOR LOCATION OF STAGING AREA. CONTRACTOR MAY MODIFY LOCATION AND SIZE OF STABILIZED STAGING AREA WITH TOWN APPROVAL.
2. STABILIZED STAGING AREA SHALL BE LARGE ENOUGH TO FULLY CONTAIN PARKING, STORAGE, AND LOADING OPERATIONS.
3. THE STABILIZED STAGING AREA SHALL CONSIST OF A MINIMUM OF 3" DIAMETER OF ANGULAR ROCK (GRANITE OR RECYCLED CONCRETE).
4. SSA FOR SMALLER SITES MAY NOT BE PRACTICAL. IN THESE AND SIMILAR SITUATIONS, VARIANCES MAY BE PERMITTED BY THE TOWN.

STABILIZED STAGING AREA INSPECTION AND MAINTENANCE NOTES

1. THE EROSION CONTROL SUPERVISOR SHALL REGULARLY INSPECT THE STAGING AREA.
2. STABILIZED STAGING AREA SHALL BE ENLARGED AS NECESSARY TO CONTAIN PARKING, STORAGE, LOADING, AND UNLOADING.

Town of Parker COLORADO | CBMP | CONSTRUCTION BEST MANAGEMENT PRACTICES | SSA | 2 OF 2 | Oct. 2013

NO CHANGES ARE TO BE MADE TO THIS DRAWING WITHOUT WRITTEN PERMISSION OF THE TOWN OF PARKER.

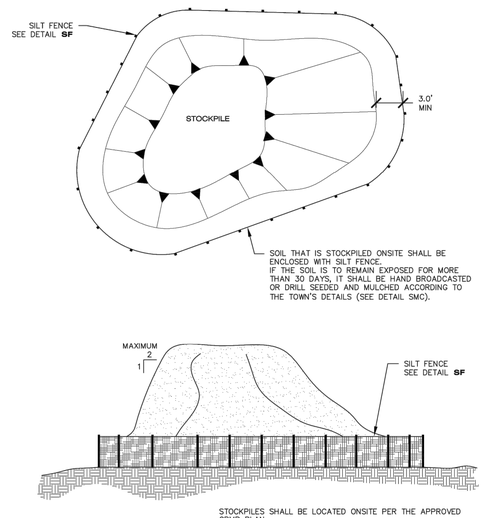

SP **STOCKPILE PROTECTION**

Town of Parker COLORADO | CBMP | CONSTRUCTION BEST MANAGEMENT PRACTICES | SP | JUNE 2006

NO CHANGES ARE TO BE MADE TO THIS DRAWING WITHOUT WRITTEN PERMISSION OF THE TOWN OF PARKER.

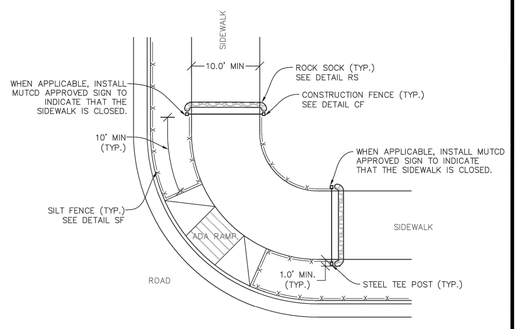

NOTE:
SEDIMENT CONTROL LOGS (SCL) MAY BE USED IN LIEU OF SILT FENCE (SF) WITH PRIOR APPROVAL FROM TOWN.

STP **SIDEWALK TRANSITION PROTECTION (AT INTERSECTION)**

Town of Parker COLORADO | CBMP | CONSTRUCTION BEST MANAGEMENT PRACTICES | STP | 1 OF 3 | Oct. 2013

Know what's below. Call before you dig.

THE TOWN OF PARKER REVIEW CONSTITUTES GENERAL COMPLIANCE WITH THE TOWN'S STANDARDS AND APPROVED VARIANCES, SUBJECT TO THESE PLANS BEING STAMPED, SIGNED, AND DATED BY THE PROFESSIONAL ENGINEER OF RECORD. REVIEW BY THE TOWN DOES NOT CONSTITUTE APPROVAL OF THE PLAN DESIGN OR ACCURACY AND CORRECTNESS OF ENGINEERING CALCULATIONS. ERRORS IN THE DESIGN OR CALCULATIONS REMAIN THE RESPONSIBILITY OF THE REGISTERED PROFESSIONAL ENGINEER WHOSE STAMP AND SIGNATURE ARE AFFIXED TO THIS DOCUMENT.

THIS REVIEW DOES NOT CONSTITUTE APPROVAL OF ANY PRIVATE ON-SITE IMPROVEMENTS WHICH MAY BE SHOWN. CONSTRUCTION CANNON COMMENCE UNTIL ALL REQUIRED DRAINAGE/TRAFFIC REPORT(S), FINAL DEVELOPMENT PLAN(S), SPECIAL REVIEW(S), GRADING PERMIT, AND/OR OTHER PERMITS ARE COMPLETE, APPROVED AND ON FILE WITH THE TOWN OF PARKER.

TOWN OF PARKER, PUBLIC WORKS DIRECTOR — DATE

TOWN OF PARKER, PUBLIC WORKS MANAGER - STORMWATER — DATE

TOWN OF PARKER, PUBLIC WORKS MANAGER - TRANSPORTATION — DATE

MERRICK®
Engineering / Architecture / Design-Build / Surveying / Planning / Geospatial Solutions
5970 GREENWOOD PLAZA BLVD, GREENWOOD VILLAGE, CO, 80111
303-751-0741
www.merrick.com

CENTURY Living

REV	REVISION DESCRIPTION	DATE	CHK'D	APPR'D

TITLE: COMPARK VILLAGE SOUTH
PRIVATE IMPROVEMENT CONSTRUCTION PLANS
CMBP DETAILS

PE STAMP

ISSUED FOR REVIEW
FOR AND ON BEHALF OF MERRICK & COMPANY

JOB NUMBER: 65120950
DATE: 9/10/2021
SHEET: C5.11
22

NO CHANGES ARE TO BE MADE TO THIS DRAWING WITHOUT WRITTEN PERMISSION OF THE TOWN OF PARKER.

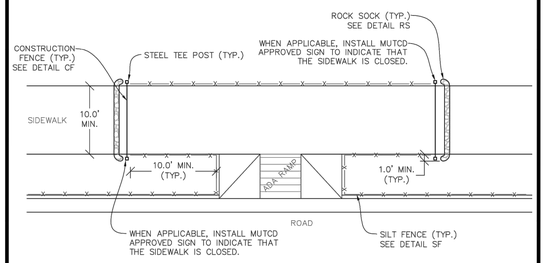

NOTE:
SEDIMENT CONTROL LOGS (SCL) MAY BE USED IN LIEU OF SILT FENCE (SF) WITH PRIOR APPROVAL FROM TOWN.

STP **SIDEWALK TRANSITION PROTECTION (ALONG STRAIGHT ROADWAY)**

CBMP — CONSTRUCTION BEST MANAGEMENT PRACTICES — STP 2 OF 3 Oct. 2013

SIDEWALK TRANSITION PROTECTION INSTALLATION NOTES

1. SEE PLAN VIEW FOR LOCATION(S) OF SIDEWALK TRANSITION PROTECTION.
2. ROCK SOCK SHALL BE CONSTRUCTED ACCORDING TO THE DETAIL (SEE DETAIL RS).
3. SILT FENCE SHALL BE CONSTRUCTED ACCORDING TO THE DETAIL (SEE DETAIL SF).
4. CONSTRUCTION FENCE SHALL BE CONSTRUCTED ACCORDING TO THE DETAIL (SEE DETAIL CF).
5. SEDIMENT CONTROL LOGS MAY BE USED IS LIEU OF SILT FENCE WITH PRIOR APPROVAL FROM THE TOWN.

SIDEWALK TRANSITION PROTECTION INSPECTION & MAINTENANCE NOTES

1. THE EROSION CONTROL SUPERVISOR SHALL REGULARLY INSPECT THE SIDEWALK TRANSITION INSPECTION.

CBMP — CONSTRUCTION BEST MANAGEMENT PRACTICES — STP 3 OF 3 Oct. 2013

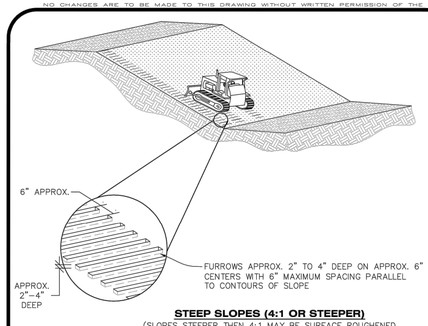

STEEP SLOPES (4:1 OR STEEPER)
(SLOPES STEEPER THEN 4:1 MAY BE SURFACE ROUGHENED IF THE CONTRACTOR FEELS THAT IT IS SAFE TO DO SO)

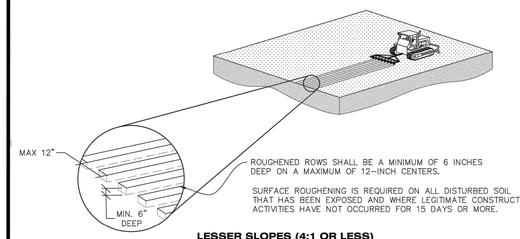

LESSER SLOPES (4:1 OR LESS)

SR **SURFACE ROUGHING**

CBMP — CONSTRUCTION BEST MANAGEMENT PRACTICES — SR 1 OF 2 Oct. 2013

SURFACE ROUGHENING INSTALLATION NOTES

1. SEE CBMP PLAN FOR LOCATION(S) OF SURFACE ROUGHENING.
2. DISTURBED AREAS THAT REMAIN INACTIVE FOR 15 DAYS OR MORE MUST RECEIVE SURFACE ROUGHENING OR ANOTHER APPROVED BMP FROM THE SDECM. DETERMINATION OF JOB SITE INACTIVITY IS AT THE DISCRETION OF THE TOWN'S INSPECTOR.
3. FOR STEEP SLOPES (3:1 OR STEEPER), IT IS ACCEPTABLE TO "TRACK" THE SLOPES, ACCORDING TO THE CBMP DETAILS.
4. SCHEDULES FOR REQUIRING STABILIZATION MAY BE MODIFIED BY THE PERMITTEE TO ALLOW FOR SPECIAL CONSIDERATIONS SUCH AS STABILIZING ACCESS AREAS AND AREAS IN CLOSE PROXIMITY TO CONTINUING CONSTRUCTION.

SURFACE ROUGHENING INSPECTION AND MAINTENANCE NOTES

1. THE EROSION CONTROL SUPERVISOR SHALL PROACTIVELY INSPECT THE SURFACE ROUGHENING.

CBMP — CONSTRUCTION BEST MANAGEMENT PRACTICES — SR 2 OF 2 Oct. 2013

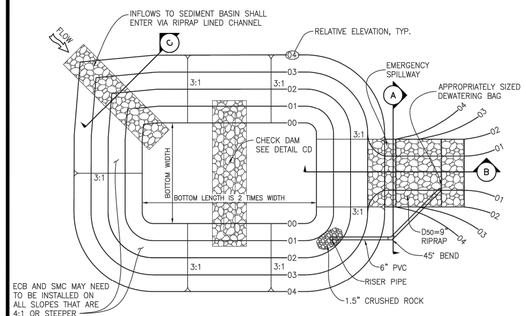

PLAN VIEW

SIZING OF TSB SHALL BE IN ACCORDANCE WITH UDFCD VOLUME 3, AS AMENDED.

TSB **TEMPORARY SEDIMENT BASIN**

CBMP — CONSTRUCTION BEST MANAGEMENT PRACTICES — TSB 1 OF 3 Oct. 2013

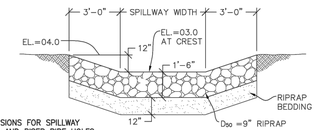

DIMENSIONS FOR SPILLWAY WIDTH AND RISER PIPE HOLES SHALL BE IN ACCORDANCE WITH UDFCD VOLUME 3, AS AMENDED.

SECTION A

SECTION C

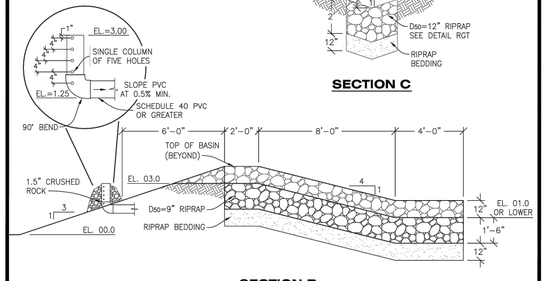

SECTION B

TSB **TEMPORARY SEDIMENT BASIN**

CBMP — CONSTRUCTION BEST MANAGEMENT PRACTICES — TSB 2 OF 3 Oct. 2013

THE TOWN OF PARKER REVIEW CONSTITUTES GENERAL COMPLIANCE WITH THE TOWN'S STANDARDS AND APPROVED VARIANCES, SUBJECT TO THESE PLANS BEING STAMPED, SIGNED, AND DATED BY THE PROFESSIONAL ENGINEER OF RECORD. REVIEW BY THE TOWN DOES NOT CONSTITUTE APPROVAL OF THE PLAN DESIGN OR ACCURACY AND CORRECTNESS OF ENGINEERING CALCULATIONS. ERRORS IN THE DESIGN OR CALCULATIONS REMAIN THE RESPONSIBILITY OF THE REGISTERED PROFESSIONAL ENGINEER WHOSE STAMP AND SIGNATURE ARE AFFIXED TO THIS DOCUMENT.

THIS REVIEW DOES NOT CONSTITUTE APPROVAL OF ANY PRIVATE ON-SITE IMPROVEMENTS WHICH MAY BE SHOWN. CONSTRUCTION CANNON COMMENCE UNTIL ALL REQUIRED DRAINAGE/TRAFFIC REPORT(S), FINAL DEVELOPMENT PLAN(S), SPECIAL REVIEW(S), GRADING PERMIT, AND/OR OTHER PERMITS ARE COMPLETE, APPROVED AND ON FILE WITH THE TOWN OF PARKER.

TOWN OF PARKER, PUBLIC WORKS DIRECTOR — DATE

TOWN OF PARKER, PUBLIC WORKS MANAGER - STORMWATER — DATE

TOWN OF PARKER, PUBLIC WORKS MANAGER - TRANSPORTATION — DATE

THE AND ANY OTHER ELECTRONIC MEDIA COUNTERPART IS AN INSTRUMENT OF SERVICE PREPARED BY MERRICK AND COMPANY FOR A DEFINED PROJECT. IT IS NOT INTENDED OR REPRESENTED TO BE SUITABLE FOR REUSE IN WHOLE OR IN PART ON EXTENSIONS OF THE PROJECT OR ON ANY OTHER PROJECT. ANY REUSE WITHOUT WRITTEN VERIFICATION OR ADAPTATION BY MERRICK AND COMPANY FOR THE SPECIFIC PURPOSE INTENDED WILL BE AT USER'S SOLE RISK AND WITHOUT LIABILITY OR LEGAL EXPOSURE TO MERRICK AND COMPANY. ALL REUSE OF THIS DRAWING BY ANY UNAUTHORIZED USER WITHOUT LIABILITY OR LOSS EXPOSURE TO MERRICK AND COMPANY.

MERRICK®
Engineering / Architectury / Design-Build / Surveying / Planning / Geospatial Solutions
5970 GREENWOOD PLAZA BLVD, GREENWOOD VILLAGE, CO, 80111
303-751-0741
www.merrick.com

CENTURY Living

REV	REVISION DESCRIPTION	DATE	CHK'D	APPR

TITLE: COMPARK VILLAGE SOUTH
PRIVATE IMPROVEMENT CONSTRUCTION PLANS
CMBP DETAILS

PE STAMP

ISSUED FOR REVIEW
FOR AND ON BEHALF OF MERRICK & COMPANY

JOB NUMBER 65120950
DATE 9/10/2021
SHEET C5.12
23

811 Know what's below. Call before you dig.

THIS AND ANY OTHER ELECTRONIC MEDIA, COUNTERPART IS AN INSTRUMENT OF SERVICE PREPARED BY MERRICK AND COMPANY FOR A DEFINED PROJECT. IT IS NOT INTENDED OR REPRESENTED TO BE SUITABLE FOR REUSE IN WHOLE OR IN PART ON EXTENSIONS OF THE PROJECT OR ON ANY OTHER PROJECT. ANY REUSE WITHOUT SPECIFIC WRITTEN VERIFICATION OR ADAPTATION BY MERRICK FOR THE SPECIFIC PURPOSE INTENDED WILL BE AT USER'S SOLE RISK AND WITHOUT LIABILITY OR LEGAL EXPOSURE TO MERRICK AND COMPANY. ALL REUSE OF THE DOCUMENTS WITHOUT VERIFICATION OR ADAPTATION BY MERRICK FOR THE SPECIFIC PURPOSE INTENDED WILL BE AT THE USER'S SOLE RISK AND WITHOUT LIABILITY OR LEGAL EXPOSURE TO MERRICK AND COMPANY.

NO CHANGES ARE TO BE MADE TO THIS DRAWING WITHOUT WRITTEN PERMISSION OF THE TOWN OF PARKER.

TEMPORARY SEDIMENT BASIN INSTALLATION NOTES

1. SEE CBMP PLAN FOR LOCATION(S) OF SEDIMENT BASIN(S).
2. THE TEMPORARY SEDIMENT BASIN(S) SHALL BE INSTALLED AND FUNCTIONING PRIOR TO ANY OTHER GRADING ACTIVITIES.
3. THE EXACT DIMENSIONS AND DETAILS OF THE TEMPORARY SEDIMENT BASIN SHALL BE DETERMINED BY THE DESIGN ENGINEER, IN ACCORDANCE WITH UDFCD VOLUME 3, AS AMENDED.
4. EMBANKMENT MATERIAL SHALL CONSIST OF SOIL FREE OF DEBRIS, ORGANIC MATERIAL, AND ROCKS OR CONCRETE GREATER THAN 3" AND SHALL HAVE A MINIMUM OF 15% BY WEIGHT PASSING THE NO. 200 SIEVE.
5. EMBANKMENT MATERIAL SHALL BE COMPACTED TO A MINIMUM OF 95% DENSITY, AND WITHIN +/– 2% OF OPTIMUM MOISTURE IN ACCORDANCE WITH ASTM D698.
6. AN APPROPRIATELY SIZED DEWATERING BAG SHALL BE SECURED TO THE END OF THE DISCHARGE PIPE. THE DEWATERING BAG SHALL BE REPLACED ONCE SEDIMENT ACCUMULATION REACHES 50%.

TEMPORARY SEDIMENT BASIN INSPECTION AND MAINTENANCE NOTES

1. THE EROSION CONTROL SUPERVISOR SHALL REGULARLY INSPECT THE TEMPORARY SEDIMENT BASIN.
2. ACCUMULATED SEDIMENT SHALL BE REMOVED WHEN THE SEDIMENT REACHES A DEPTH OF 2.0', OR WITHIN 2.0' OF THE SPILLWAY CREST, OR AS OTHERWISE DIRECTED BY THE TOWN'S INSPECTOR.
3. SEDIMENT BASINS SHALL REMAIN IN PLACE AND PROPERLY MAINTAINED UNTIL UPSTREAM VEGETATIVE COVER HAS REACHED A CONSISTENT DENSITY OF AT LEAST 70% OF FULL VEGETATIVE COVER AND EROSION AND SEDIMENTATION IS NO LONGER A POSSIBILITY AS DETERMINED BY THE TOWN'S INSPECTOR.

Town of Parker COLORADO | CBMP | CONSTRUCTION BEST MANAGEMENT PRACTICES | TSB | 3 OF 3 | Oct. 2013

NO CHANGES ARE TO BE MADE TO THIS DRAWING WITHOUT WRITTEN PERMISSION OF THE TOWN OF PARKER.

ON SITES LESS THAN 10 ACRES AND WHERE SIGNIFICANT SOIL IMPORTING/EXPORTING IS NOT OCCURRING, CONSTRUCTION FENCE (CF) OR SILT FENCE (SF) MAY BE USED IN LIEU OF THE TYPE 4 JERSEY BARRIERS WITH PRIOR APPROVAL FROM THE TOWN'S INSPECTOR.

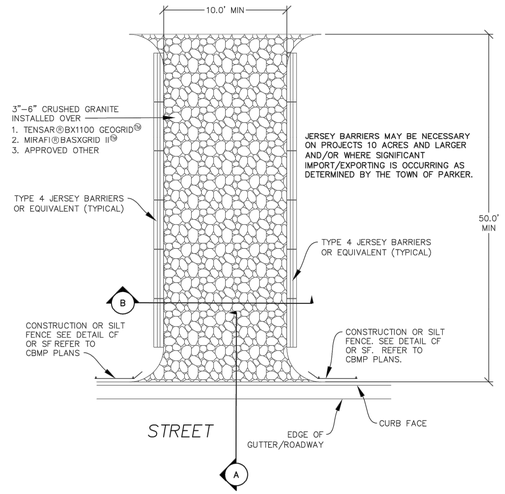

VTC **VEHICLE TRACKING CONTROL**

Town of Parker COLORADO | CBMP | CONSTRUCTION BEST MANAGEMENT PRACTICES | VTC | 1 OF 3 | Oct. 2013

NO CHANGES ARE TO BE MADE TO THIS DRAWING WITHOUT WRITTEN PERMISSION OF THE TOWN OF PARKER.

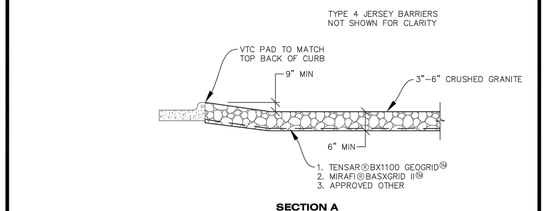

SECTION A

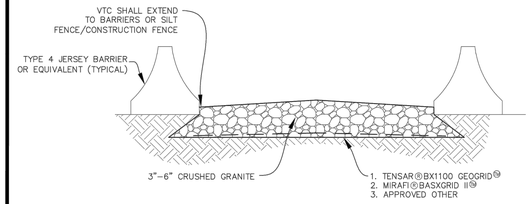

SECTION B

VTC **VEHICLE TRACKING CONTROL**

Town of Parker COLORADO | CBMP | CONSTRUCTION BEST MANAGEMENT PRACTICES | VTC | 2 OF 3 | Oct. 2013

NO CHANGES ARE TO BE MADE TO THIS DRAWING WITHOUT WRITTEN PERMISSION OF THE TOWN OF PARKER.

VEHICLE TRACKING CONTROL PAD INSTALLATION NOTES

1. SEE CBMP PLAN FOR LOCATION(S) OF VEHICLE TRACKING CONTROL PAD(S).
2. ALL CONSTRUCTION TRAFFIC MUST ENTER AND EXIT THE SITE THROUGH THE APPROVED ACCESS POINT(S). A VEHICLE TRACKING CONTROL PAD IS REQUIRED AT ALL APPROVED ACCESS POINTS TO THE SITE. EXCEPTIONS MAY BE CONSIDERED FOR CONSTRUCTION ACTIVITY OCCURRING IMMEDIATELY ADJACENT TO PAVED AREAS AND WHERE ALTERNATIVE BMP'S ARE IMPLEMENTED. SUCH ACTIVITY MAY INCLUDE, BUT NOT BE LIMITED TO RESIDENTIAL CONSTRUCTION, UTILITY CONSTRUCTION, ETC.
3. THE VEHICLE TRACKING CONTROL PAD(S) INDICATED ON CBMP PLAN SHALL BE INSTALLED PRIOR TO ANY LAND DISTURBING ACTIVITIES.
4. VEHICLE TRACKING CONTROL PADS SHALL BE A MINIMUM OF 50–FEET LONG AND 10–FEET WIDE, UNLESS A VARIANCE HAS BEEN GRANTED BY THE TOWN'S INSPECTOR.
5. A BIAXIAL GEO–GRID SHALL BE PLACED UNDER THE VEHICLE TRACKING CONTROL PAD PRIOR TO THE PLACEMENT OF ROCK. THE AREA SHALL BE FREE FROM ANY VOIDS, ROCKS AND DEBRIS. THE BIAXIAL GEO–GRID SHALL BE TENSAR BX1100, MIRAFI BASXGRID II, OR AN APPROVED EQUAL. GEO–GRID SHALL BE PLACED, AND APPROPRIATELY OVERLAPPED IF NECESSARY, TO COVER THE ENTIRE LENGTH AND WIDTH OF THE VEHICLE TRACKING CONTROL PAD.
6. CRUSHED ROCK SHALL BE A MINIMUM OF 3–6" GRANITE WITH A FRACTURED FACE (ALL SIDES).

VEHICLE TRACKING CONTROL PAD INSTALLATION AND MAINTENANCE NOTES

1. THE EROSION CONTROL SUPERVISOR SHALL REGULARLY INSPECT THE VEHICLE TRACKING CONTROL PAD.
2. WHEN THE VEHICLE TRACKING CONTROL PAD IS REMOVED, ANY DISTURBED AREAS ASSOCIATED WITH THE INSTALLATION, MAINTENANCE, AND/OR REMOVAL OF THE VEHICLE TRACKING CONTROL PAD SHALL BE ROUGHENED, SEEDED, MULCHED, AND CRIMPED PER THE TOWN'S SPECIFICATIONS (SEE DETAIL SMC).
3. THE VEHICLE TRACKING CONTROL PAD SHALL BE MAINTAINED SUCH THAT THE ROCK REMAINS RELATIVELY LOOSE AND ACCUMULATED MUD AND OTHER DEBRIS IS REGULARLY REMOVED.

Town of Parker COLORADO | CBMP | CONSTRUCTION BEST MANAGEMENT PRACTICES | VTC | 3 OF 3 | Oct. 2013

Know what's **below.** **Call** before you dig.

MERRICK®
Engineering / Architecture / Design-Build / Surveying / Planning / Geospatial Solutions
5970 GREENWOOD PLAZA BLVD. GREENWOOD VILLAGE, CO. 80111
303-751-0741
www.merrick.com

CENTURY Living

REV	REVISION DESCRIPTION	DATE	CHKD	APPR

COMPARK VILLAGE SOUTH
PRIVATE IMPROVEMENT CONSTRUCTION PLANS
CMBP DETAILS

TITLE

PE STAMP

ISSUED FOR REVIEW

FOR AND ON BEHALF OF MERRICK & COMPANY

THE TOWN OF PARKER REVIEW CONSTITUTES GENERAL COMPLIANCE WITH THE TOWN'S STANDARDS AND APPROVED VARIANCES, SUBJECT TO THESE PLANS BEING STAMPED, SIGNED, AND DATED BY THE PROFESSIONAL ENGINEER OF RECORD. REVIEW BY THE TOWN DOES NOT CONSTITUTE APPROVAL OF THE PLAN DESIGN OR ACCURACY AND CORRECTNESS OF ENGINEERING CALCULATIONS. ERRORS IN THE DESIGN OR CALCULATIONS REMAIN THE RESPONSIBILITY OF THE REGISTERED PROFESSIONAL ENGINEER WHOSE STAMP AND SIGNATURE ARE AFFIXED TO THIS DOCUMENT.

THIS REVIEW DOES NOT CONSTITUTE APPROVAL OF ANY PRIVATE ON-SITE IMPROVEMENTS WHICH MAY BE SHOWN. CONSTRUCTION CANNON COMMENCE UNTIL ALL REQUIRED DRAINAGE/TRAFFIC REPORT(S), FINAL DEVELOPMENT PLAN(S), SPECIAL REVIEW(S), GRADING PERMIT, AND/OR OTHER PERMITS ARE COMPLETE, APPROVED AND ON FILE WITH THE TOWN OF PARKER.

TOWN OF PARKER, PUBLIC WORKS DIRECTOR — DATE

TOWN OF PARKER, PUBLIC WORKS MANAGER - STORMWATER — DATE

TOWN OF PARKER, PUBLIC WORKS MANAGER - TRANSPORTATION — DATE

JOB NUMBER 65120950
DATE 9/10/2021
SHEET C5.13
24

THIS AND ANY OTHER ELECTRONIC MEDIA, COUNTERPART IS AN INSTRUMENT OF SERVICE PREPARED BY MERRICK AND COMPANY FOR A DEFINED PROJECT. IT IS NOT INTENDED OR REPRESENTED TO BE SUITABLE FOR REUSE IN WHOLE OR IN PART ON EXTENSIONS OF THE PROJECT OR ON ANY OTHER PROJECT. ANY REUSE WITHOUT SPECIFIC WRITTEN VERIFICATION OR ADAPTATION BY MERRICK AND COMPANY FOR THE SPECIFIC PURPOSE INTENDED WILL BE AT USER'S SOLE RISK AND WITHOUT LIABILITY OR LEGAL EXPOSURE TO MERRICK AND COMPANY. ALL REUSE OF THIS DRAWING BY ANY USER SHALL BE AT THE SOLE RISK FOR THE UNAUTHORIZED USER WITHOUT LIABILITY OR LOSS EXPOSURE TO MERRICK AND COMPANY.

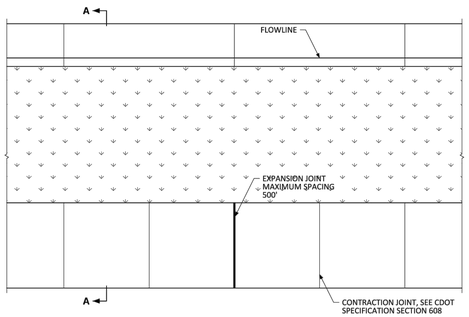

JOINT SPACING

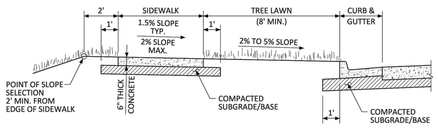

SECTION A-A

GENERAL NOTES

1. CONTRACTION JOINTS ON CONCRETE TRAILS SHALL BE SAWCUT.

NO CHANGES ARE TO BE MADE TO THIS DRAWING WITHOUT WRITTEN PERMISSION OF THE TOWN OF PARKER.

PARKER COLORADO	DETACHED SIDEWALK STANDARD DETAIL	DATE NOVEMBER 2020	DETAIL 4 1 OF 2

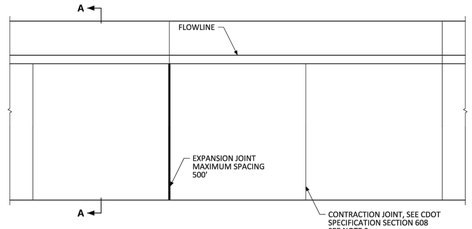

JOINT SPACING

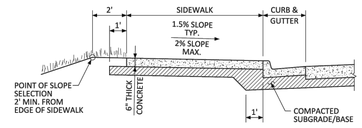

SECTION A-A

GENERAL NOTES

1. CONTRACTION JOINTS ON CONCRETE TRAILS SHALL BE SAWCUT.
2. TRANSVERSE SIDEWALK JOINTS SHALL MATCH CURB AND GUTTER JOINTS.

NO CHANGES ARE TO BE MADE TO THIS DRAWING WITHOUT WRITTEN PERMISSION OF THE TOWN OF PARKER.

PARKER COLORADO	ATTACHED SIDEWALK STANDARD DETAIL	DATE NOVEMBER 2020	DETAIL 4 2 OF 2

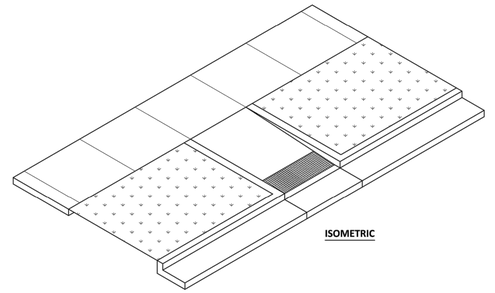

ISOMETRIC

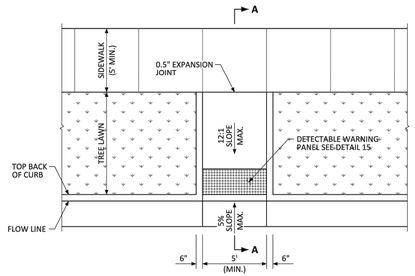

MIDBLOCK CURB RAMP

NO CHANGES ARE TO BE MADE TO THIS DRAWING WITHOUT WRITTEN PERMISSION OF THE TOWN OF PARKER.

PARKER COLORADO	MIDBLOCK CURB RAMP LAYOUT STANDARD DETAIL	DATE NOVEMBER 2020	DETAIL 17 1 OF 2

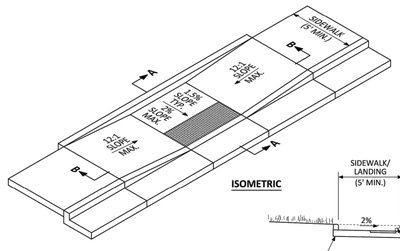

ISOMETRIC

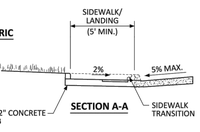

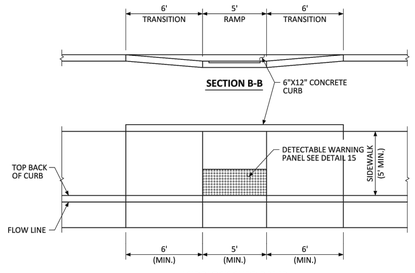

MIDBLOCK CURB RAMP

NO CHANGES ARE TO BE MADE TO THIS DRAWING WITHOUT WRITTEN PERMISSION OF THE TOWN OF PARKER.

PARKER COLORADO	MIDBLOCK CURB RAMP LAYOUT STANDARD DETAIL	DATE NOVEMBER 2020	DETAIL 17 2 OF 2

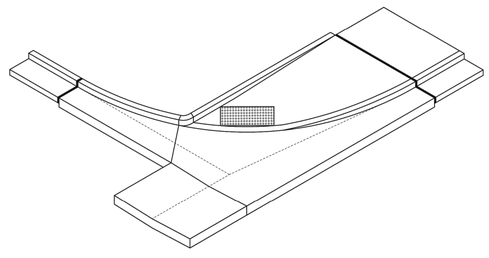

ISOMETRIC

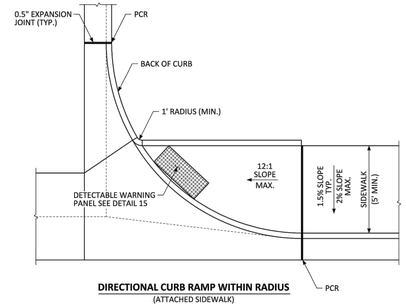

DIRECTIONAL CURB RAMP WITHIN RADIUS
(ATTACHED SIDEWALK)

NO CHANGES ARE TO BE MADE TO THIS DRAWING WITHOUT WRITTEN PERMISSION OF THE TOWN OF PARKER.

PARKER COLORADO	DIRECTIONAL CURB RAMP WITHIN RADIUS LAYOUT STANDARD DETAIL	DATE NOVEMBER 2020	DETAIL 18 1 OF 2

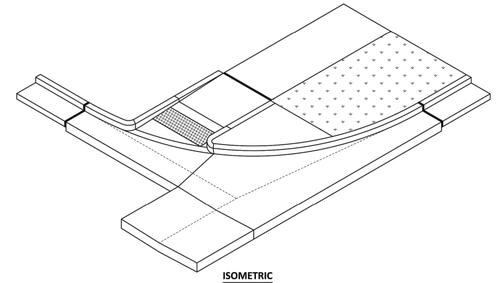

ISOMETRIC

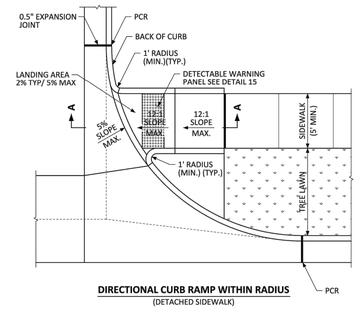

DIRECTIONAL CURB RAMP WITHIN RADIUS
(DETACHED SIDEWALK)

NO CHANGES ARE TO BE MADE TO THIS DRAWING WITHOUT WRITTEN PERMISSION OF THE TOWN OF PARKER.

PARKER COLORADO	DIRECTIONAL CURB RAMP WITHIN RADIUS LAYOUT STANDARD DETAIL	DATE NOVEMBER 2020	DETAIL 18 2 OF 2

THE TOWN OF PARKER REVIEW CONSTITUTES GENERAL COMPLIANCE WITH THE TOWN'S STANDARDS AND APPROVED VARIANCES, SUBJECT TO THESE PLANS BEING STAMPED, SIGNED, AND DATED BY THE PROFESSIONAL ENGINEER OF RECORD. REVIEW BY THE TOWN DOES NOT CONSTITUTE APPROVAL OF THE PLAN DESIGN OR ACCURACY AND CORRECTNESS OF ENGINEERING CALCULATIONS. ERRORS IN THE DESIGN OR CALCULATIONS REMAIN THE RESPONSIBILITY OF THE REGISTERED PROFESSIONAL ENGINEER WHOSE STAMP AND SIGNATURE ARE AFFIXED TO THIS DOCUMENT.

THIS REVIEW DOES NOT CONSTITUTE APPROVAL OF ANY PRIVATE ON-SITE IMPROVEMENTS WHICH MAY BE SHOWN. CONSTRUCTION CANNON COMMENCE UNTIL ALL REQUIRED DRAINAGE/TRAFFIC REPORT(S), FINAL DEVELOPMENT PLAN(S), SPECIAL REVIEW(S), GRADING PERMIT, AND/OR OTHER PERMITS ARE COMPLETE, APPROVED AND ON FILE WITH THE TOWN OF PARKER.

TOWN OF PARKER, PUBLIC WORKS DIRECTOR	DATE
TOWN OF PARKER, PUBLIC WORKS MANAGER - STORMWATER	DATE
TOWN OF PARKER, PUBLIC WORKS MANAGER - TRANSPORTATION	DATE

Know what's **below.**
Call before you dig.

MERRICK®
Engineering / Architecture / Design-Build / Surveying / Planning / Geospatial Solutions
5970 GREENWOOD PLAZA BLVD, GREENWOOD VILLAGE, CO, 80111
303-751-0741
www.merrick.com

CENTURY Living

REV	REVISION DESCRIPTION	DATE	CHKD	APPR

TITLE
COMPARK VILLAGE SOUTH
PRIVATE IMPROVEMENT CONSTRUCTION PLANS
STANDARD DETAILS

PE STAMP
ISSUED FOR REVIEW
FOR AND ON BEHALF OF MERRICK & COMPANY

JOB NUMBER 65120950
DATE 9/10/2021
SHEET C6.0
25

THIS AND ANY OTHER ELECTRONIC MEDIA, COUNTERPART IS AN INSTRUMENT OF SERVICE PREPARED BY MERRICK AND COMPANY FOR A DEFINED PROJECT. IT IS NOT INTENDED OR REPRESENTED TO BE SUITABLE FOR REUSE IN WHOLE OR IN PART ON EXTENSIONS OF THE PROJECT OR ON ANY OTHER PROJECT. ANY REUSE WITHOUT PRIOR WRITTEN VERIFICATION OR ADAPTATION BY MERRICK FOR THE SPECIFIC PURPOSE INTENDED WILL BE AT USER'S SOLE RISK AND WITHOUT LIABILITY OR LEGAL EXPOSURE TO MERRICK AND COMPANY. AND COMPANY SHALL BE AT THE SOLE RISK FOR THE UNAUTHORIZED USER WITHOUT LIABILITY OR LOSS EXPOSURE TO MERRICK AND COMPANY.

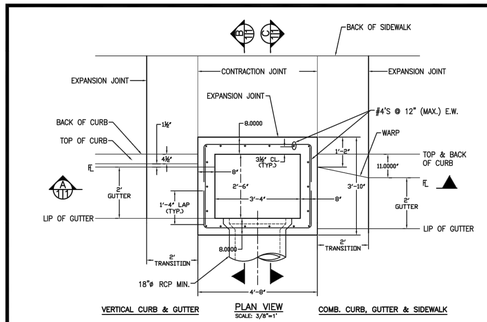

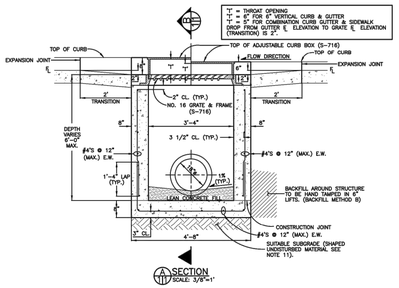

SECTION
SCALE: 3/8"=1'

REFERENCE:
CITY AND COUNTY OF DENVER
DRAWING NUMBER S-616.1

COMBINATION INLET TYPE 13/ DENVER TYPE 16 - SINGLE NO. 16 OPEN THROAT INLET ADJUSTABLE CURB BOX

DOUGLAS COUNTY COLORADO

Issued: 05/2013
Revised:
Drawing No. **SP.38a**

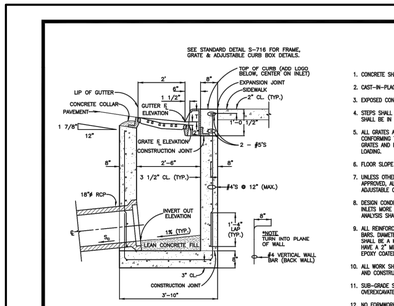

SECTION
SCALE: 3/8"=1'

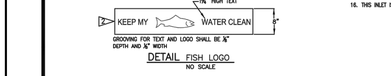

DETAIL FISH LOGO
NO SCALE

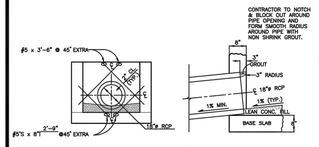

REBAR PLACEMENT
DETAIL AROUND CONNECTOR
SCALE: 1/4"=1'

DETAIL CONNECTOR OUTLET
SCALE: 3/8"=1' (OPTIONAL)

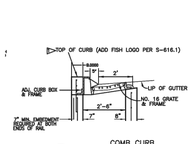

COMB CURB
SECTION GUTTER & SIDEWALK
SCALE: 1/4" = 1'

GENERAL NOTES

1. CONCRETE SHALL BE CLASS D. INLET SHALL BE CAST-IN-PLACE.
2. CAST-IN-PLACE CONCRETE WALLS SHALL BE FORMED ON BOTH SIDES.
3. EXPOSED CONCRETE CORNERS SHALL BE CHAMFERED ¾".
4. STEPS SHALL BE PROVIDED WHEN INLET DEPTH EXCEEDS 5'-0" AND SHALL BE IN ACCORDANCE WITH AASHTO M 199.
5. ALL GRATES AND FRAMES SHALL BE GRAY OR DUCTILE CAST IRON CONFORMING TO CDOT STANDARD SPECIFICATIONS, SUBSECTION 712.06. GRATES AND FRAMES SHALL BE DESIGNED TO WITHSTAND HS 20 LOADING.
6. FLOOR SLOPE MAY BE POURED MONOLITHIC WITH BASE.
7. UNLESS OTHERWISE SPECIFIED ON THE DRAWINGS OR OTHERWISE APPROVED, ALL #16 INLETS SHALL BE CONSTRUCTED WITH AN ADJUSTABLE CL CURB BOX (STANDARD DETAIL S5-5).
8. DESIGN CONDITIONS FOR INLET ALLOWS DEPTHS OF 6' (MAX.), FOR INLETS MORE THAN 6' IN DEPTH, DROP DOWNINGS AND DESIGN ANALYSIS SHALL BE SUBMITTED FOR APPROVAL.
9. ALL REINFORCING STEEL SHALL BE ASTM, A-615, GRADE 60 DEFORMED BARS. DIAMETER OF BEND MEASURED ON THE INSIDE OF THE BAR SHALL BE A MINIMUM OF 6 BAR DIAMETER. REINFORCING BARS SHALL HAVE A 2" MINIMUM CLEARANCE. ALL REINFORCING BARS SHALL BE EPOXY COATED.
10. ALL WORK SHALL CONFORM TO THE DOUGLAS COUNTY ROADWAY DESIGN AND CONSTRUCTION STANDARDS MANUAL, LATEST EDITION.
11. SUB-GRADE SHALL BE SHAPED UNDISTURBED MATERIAL OR OVEREXCAVATED AND BACKFILLED WITH CLASS II BEDDING MATERIAL.
12. NO FORMWORK SHALL REMAIN INSIDE STRUCTURE WHEN COMPLETE.
13. SPLICING OF REINFORCING STEEL SHALL BE PERMITTED ONLY WHERE DETAILED IN DRAWINGS.
14. INLET WALLS SHALL BE FORMED BOTH INSIDE AND OUTSIDE. CASTING OF SIDEWALLS AGAINST EARTH IS NOT PERMITTED.
15. LEAN CONCRETE FILL TO BE CLASS B.
16. THIS INLET IS NOT FOR USE IN COUNTY R.O.W.

REFERENCE:
CITY AND COUNTY OF DENVER
DRAWING NUMBER S-616.1

COMBINATION INLET TYPE 13/ DENVER TYPE 16 - SINGLE NO. 16 OPEN THROAT INLET ADJUSTABLE CURB BOX

DOUGLAS COUNTY COLORADO

Issued: 05/2013
Revised:
Drawing No. **SP.38b**

RIGID PIPE

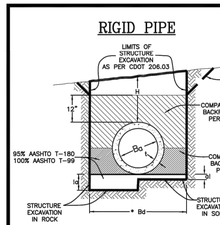

FLEXIBLE PIPE

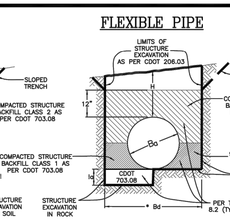

MAXIMUM HEIGHT OF FILL OVER TOP OF PIPE IN FEET

REINFORCED CONCRETE

Ba in.	Min. Bd in. **	01 INCH CRACK (3-LOAD) PIPE CLASS II	2000	3000
18	35	19	28	43
24	42	18	28	42
30	50	18	28	42
36	59	18	27	41
42	68	18	27	41
48	78	18	27	41
54	89	17	26	40
60	98	17	26	40
66	108	17	26	40
72	117	17	26	40
78	125	17	26	40
84	135	17	26	40
90	154	17	26	40
96	163	17	26	40
108	173	17	26	40
120	191	17	26	40
132	208	17	26	40
144	224	17	26	40

** Based on Bd=1.33(Ba+2I). Wall thickness can vary between manufacturers.

STEEL – 2 2/3" x 1/2" CORRUGATIONS

Ba in.	Bd ft.	H ABOVE TOP OF PIPE IN FEET 1–15	16–20	21–25	26–30	31–35	36–40
		THICKNESS IN INCHES					
18–48	4–7	.064	.064	.064	.064	.064	.064
54	7.50	.079	.079	.079	.079	.079	.079
60	8.00	.079	.079	.079	.079	.109	.109
66	8.50	.079	.079	.109	.109	.138	.138
72	9.00	.079	.109	.109	.138	.168	.168
78	9.50	.109	.138	.138	.168		
84	10.00	.109	.138	.168			

LEGEND

H = Height of fill over top of pipe
Ba = Inside diameter (I.D.) of pipe
* Bd = Trench Width
t = Wall thickness of pipe
CLSM = Controlled Low Strength Material
c = Loose granular bedding, as follows:
c=0" for Flexible Culverts in Soil.
c=3" for Rock in Soil.
c=12" for Culvert in Rock.
* TRENCH WIDTH
RCP: Bd = Min. of 1.33(Ba+2I), or (Ba+2t)+12" (Per AASHTO Section 17)
CSP: Bd = Min. of Ba+4' (Per AASHTO Section 12)
1 Bedding material for SOIL shall be Structural Backfill Class 1 or 2.
1 Bedding material for ROCK shall be Structural Backfill Class 1.

GENERAL NOTES

1. ALL WORK SHALL BE DONE IN ACCORDANCE WITH THE STANDARD SPECIFICATIONS APPLICABLE TO THE PROJECT.
2. ALL TRENCH INSTALLATIONS SHALL BE IN ACCORDANCE WITH OSHA AND COLORADO DEPARTMENT OF TRANSPORTATION REGULATIONS.
3. THE USE OF NON-REINFORCED CONCRETE PIPE WILL NOT BE ALLOWED IN DOUGLAS COUNTY.

RCP DESIGN CRITERIA

Safety Factor = Per ASTM C76
Soil Weight = 120 lb. per cu. ft.
Bedding = Type 2

CSP DESIGN CRITERIA

(3"x1" CORRUGATIONS: 60 TO 84 Pipe shall be .064" thick (16 gauge) to H=40 ft.)

Soil Weight = 120 lb. per cu. ft.
Safety Factor for Seam Strength = 2.00
Buckling Stress Level = 1/2 Yield Strength
Load Factor (Backfill) = 95% Standard Density, AASHTO–T 99 (K=0.86)

ALL UTILITY REPAIRS MUST BE BACKFILLED WITH CLSM. SEE DOUGLAS COUNTY ROADWAY DESIGN AND CONSTRUCTION STANDARDS MANUAL FOR SPECIFIC DETAILS.

NOTE: All trenching shall comply with all State, Federal and O.S.H.A. safety requirements. It will be the responsibility of the Contractor to meet all safety requirements.

TO BE USED IN OPEN FIELDS OR PRIOR TO PAVING ROADS

PIPE INSTALLATION IN TRENCH

DOUGLAS COUNTY COLORADO

Issued: 05/2013
Revised:
Drawing No. **SP.46a**

NOTES:

1. This trench backfill detail specifies requirements in addition to those specified in the latest edition of the Colorado Department of Transportation's Standard Specifications for Road and Bridge Construction.
2. A construction traffic control plan shall be submitted to and approved by Douglas County prior to issuance of construction permits in the County right-of-way.
3. Trench shall be braced or shored as necessary for the safety of the workers and protection of other utilities or structures in accordance with applicable local, state and federal safety regulations.
4. The trench width shall be confined to those minimum dimensions, which will permit proper installation and acceptable pipe loading, as established by current local, state and federal Safety regulations.
5. Backfill compaction requirements: Minimum density will be determined in accordance with AASHTO T 99 or T 180 as defined by CDOT Standard Specifications Section 203.07 and CDOT 703.03. Except for CLSM.
6. Full depth asphalt can be used as an alternative to base course.
7. Pavement edges shall be saw-cut. Edges shall be tack coated prior to patching.
8. All storm sewers shall be constructed so that a minimum cover is maintained to withstand AASHTO HS-20 loading on the pipe. The minimum cover to withstand live loading depends upon the pipe size, type and class, and soil bedding condition, but shall be not less than 1-foot at any point along the pipe. Other factors that affect the depth of the pipe are hydraulic grade line elevations, inlet depths, adjacent utilities or utility crossings, including water and sewer services lines along residential streets, and connections to existing storm sewer systems. The roadway subgrade, which supports the pavement section is typically plowed to a certain depth, moisture treated and compacted prior to the placement of the sub-base, base course, and surfacing. There are also instances where the subgrade material must be excavated and replaced or treated to a certain depth to mitigate swelling soils. These efforts can impact the storm sewer system if it has not been designed with adequate depth. The design engineer shall use the best information available, including pavement design or soils reports (if available) to ensure that storm sewer pipes have adequate depth.
9. Changes in design criteria will require compensating change in pipe design.
10. When pipe sewer is to be extended or replaced with pipe of different material, the connections shall conform to the detail shown on plans or be approved through Douglas County Engineering.
11. When two or more conduits are laid side-by-side, they shall be placed so that they are ½ outside diameter, or ½ outside span, or 3' apart, whichever is less. However, if end sections are used, the minimum spacing shall be 1' between the outside edge of end sections.
12. TRENCH INSTALLATION (per OSHA Standards):
    a. Trenches over 5 feet in depth shall be either shored or the trench walls shall be sloped no steeper than 3:1 to the angle of repose. If sloped, the bottom of the slope shall be a minimum of 1 foot above the top of the pipe.
    b. Shoring will be required when the bottom of the slope is more than 3 feet above the bottom of the trench.
    c. All sheeting or shoring to be removed.
13. CLSM may be used in place of Structural Backfill.
14. CLSM shall not exceed a strength over 1000 p.s.i.

REFERENCE: Douglas County Drainage Manual and Colorado Department of Transportation "M" Standards.

TO BE USED IN OPEN FIELDS OR PRIOR TO PAVING ROADS

PIPE INSTALLATION IN TRENCH NOTES

DOUGLAS COUNTY COLORADO

Issued: 05/2013
Revised:
Drawing No. **SP.46b**

Know what's **below.** **Call** before you dig.

LOCAL STREETS

ARTERIALS/COLLECTORS

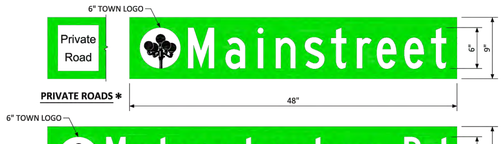

PRIVATE ROADS *

GENERAL NOTES

1. STREET NAME SIGNS SHALL BE ON EXTRUDED ALUMINUM BLANKS. ARTERIALS/COLLECTORS SHALL HAVE 9" HIGH PANELS. LOCALS MAY HAVE 6" HIGH PANELS. ARTERIAL/COLLECTOR SIZE BLANKS SHALL NOT EXCEED 60". LOCAL SIZE BLANKS SHALL NOT EXCEED 48".
2. SIGN POSTS FOR INSTALLING STREET NAME SIGNS SHALL BE 12 GAUGE Nex/S-SquareTube STEEL. FINISH TO BE HOT DIPPED GALVANIZED (ASTM A-653 G90). SIZE OF POST TO BE NOMINAL 2" x 2".
3. SIGN MOUNTING HARDWARE TO BE ZINC OR CADMIUM PLATED.
4. SIGN SHEETING SHALL BE REFLECTORIZED AND AFFIXED TO BOTH SIDES OF STREET NAME SIGN BLANK. PRIMARY SHEETING MATERIAL TO BE HIGH INTENSITY PRISMATIC WHITE WITH GREEN TRANSPARENT ELECTRO-CUT FILM. TOWN LAMP LOGO TO BE BLACK FILM ON WHITE SHEETING.
5. STREET NAME FONTS SHALL BE STANDARD HIGHWAY GOTHIC SERIES. TOTAL CHARACTERS INCLUDING SUFFIX SHALL NOT EXCEED 14.
6. MOUNTING HEIGHTS AND LOCATIONS TO BE PER MUTCD GUIDELINES OR AS DIRECTED BY THE TOWN.

✱ PRIVATE ROADS SHALL USE PRIVATE ROAD GRAPHIC IN PLACE OF TOWN LOGO.

NO CHANGES ARE TO BE MADE TO THIS DRAWING WITHOUT WRITTEN PERMISSION OF THE TOWN OF PARKER.

PARKER COLORADO

GROUND MOUNTED STREET NAME PANELS

DATE: NOVEMBER 2020
DETAIL: 32
1 OF 1

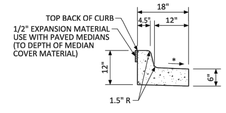

* GUTTER CROSS SLOPE SHALL BE 1/2 IN./FT. WHEN DRAINING AWAY FROM CURB AND 1 IN./FT. WHEN DRAINING TOWARD CURB. DIRECTION OF SLOPE SHALL MATCH STREET CROSS SLOPE.

MEDIAN CURB AND GUTTER SECTION
(CDOT CURB AND GUTTER TYPE 2 (SECTION I-B))

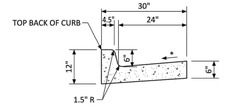

VERTICAL CURB AND GUTTER SECTION
(CDOT CURB AND GUTTER TYPE 2 (SECTION II-B))

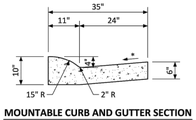

MOUNTABLE CURB AND GUTTER SECTION

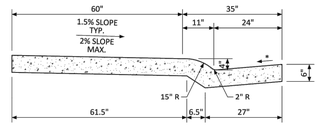

MONOLITHIC COMBINATION CURB, GUTTER AND SIDEWALK SECTION

NO CHANGES ARE TO BE MADE TO THIS DRAWING WITHOUT WRITTEN PERMISSION OF THE TOWN OF PARKER.

PARKER COLORADO

CURB, GUTTER, AND SIDEWALK SECTIONS STANDARD DETAIL

DATE: NOVEMBER 2020
DETAIL: 3
1 OF 1

THE TOWN OF PARKER REVIEW CONSTITUTES GENERAL COMPLIANCE WITH THE TOWN'S STANDARDS AND APPROVED VARIANCES, SUBJECT TO THESE PLANS BEING STAMPED, SIGNED, AND DATED BY THE PROFESSIONAL ENGINEER OF RECORD. REVIEW BY THE TOWN DOES NOT CONSTITUTE APPROVAL OF THE PLAN DESIGN OR ACCURACY AND CORRECTNESS OF ENGINEERING CALCULATIONS. ERRORS IN THE DESIGN OR CALCULATIONS REMAIN THE RESPONSIBILITY OF THE REGISTERED PROFESSIONAL ENGINEER WHOSE STAMP AND SIGNATURE ARE AFFIXED TO THIS DOCUMENT.

THIS REVIEW DOES NOT CONSTITUTE APPROVAL OF ANY PRIVATE ON-SITE IMPROVEMENTS WHICH MAY BE SHOWN. CONSTRUCTION CANNON COMMENCE UNTIL ALL REQUIRED DRAINAGE/TRAFFIC REPORT(S), FINAL DEVELOPMENT PLAN(S), SPECIAL REVIEW(S), GRADING PERMIT, AND/OR OTHER PERMITS ARE COMPLETE, APPROVED AND ON FILE WITH THE TOWN OF PARKER.

TOWN OF PARKER, PUBLIC WORKS DIRECTOR — DATE

TOWN OF PARKER, PUBLIC WORKS MANAGER - STORMWATER — DATE

TOWN OF PARKER, PUBLIC WORKS MANAGER - TRANSPORTATION — DATE

MERRICK®
Engineering / Architecture / Design-Build / Surveying / Planning / Geospatial Solutions
5970 GREENWOOD PLAZA BLVD. GREENWOOD VILLAGE, CO. 80111
303-751-0741
www.merrick.com

CENTURY Living

REV	REVISION DESCRIPTION	DATE	CHKD	APPR

TITLE: COMPARK VILLAGE SOUTH
PRIVATE IMPROVEMENT CONSTRUCTION PLANS
STANDARD DETAILS

PE STAMP

ISSUED FOR REVIEW

FOR AND ON BEHALF OF MERRICK & COMPANY

JOB NUMBER 65120950
DATE 9/10/2021
SHEET C6.1
26

THIS AND ANY OTHER ELECTRONIC MEDIA, COUNTERPART IS AN INSTRUMENT OF SERVICE PREPARED BY MERRICK AND COMPANY FOR A DEFINED PROJECT. IT IS NOT INTENDED OR REPRESENTED TO BE SUITABLE FOR REUSE IN WHOLE OR IN PART ON EXTENSIONS OF THE PROJECT OR ON ANY OTHER PROJECT WITHOUT WRITTEN AUTHORIZATION AND ADAPTATION BY MERRICK AND COMPANY FOR THE SPECIFIC PURPOSE INTENDED. ANY REUSE WITHOUT SUCH WRITTEN AUTHORIZATION AND ADAPTATION BY MERRICK AND COMPANY SHALL BE AT THE SOLE RISK OF THE UNAUTHORIZED USER WITHOUT LIABILITY OR LOSS EXPOSURE TO MERRICK AND COMPANY.

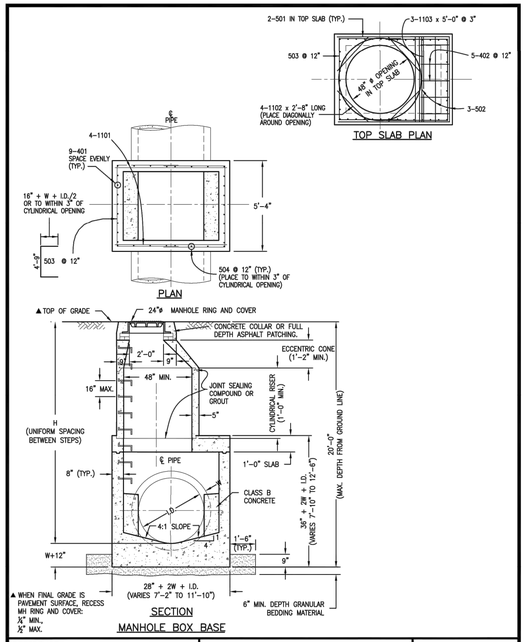

REFERENCE: CDOT M & S STANDARDS M-604-20

MANHOLES

DOUGLAS COUNTY COLORADO

Issued: 05/2013
Revised:
Drawing No. **SP.43a**

GENERAL NOTES

1. SINCE ALL PIPE ENTRIES INTO THE BASE ARE VARIABLE, THE DIMENSIONS SHOWN ARE TYPICAL. ACTUAL DIMENSIONS AND QUANTITIES FOR CONCRETE AND REINFORCEMENT SHALL BE AS REQUIRED IN THE WORK.
2. THE PRECAST FLAT TOP MAY BE USED ON ANY MANHOLE. THE ECCENTRIC CONE MAY BE USED WHEN THE MANHOLE "H" HEIGHT IS AT LEAST 8'.
3. THE MH RING (FRAME) SHALL BE SET ON CONCRETE GRADE RINGS. THE FRAME SHALL BE SURROUNDED WITH A CONCRETE COLLAR IN UNPAVED AREA AND CONCRETE PAVEMENT, OR FULL DEPTH ASPHALT IN ASPHALT PAVEMENT. SEE DETAILS ON SHEETS 2 AND 3.
4. DESIGN OF BOX BASE IS BASED ON STRAIGHT RUNS OF CONDUIT OR CHANGE IN DIRECTION OF LESS THAN 45°. SPECIAL DESIGN IS REQUIRED FOR 45° OR GREATER.
5. PRECAST MANHOLES AND REINFORCEMENT SHALL CONFORM TO ASTM C 478 (AASHTO M 199).
6. CAST-IN-PLACE MANHOLES SHALL BE CLASS D CONCRETE.
7. STEPS SHALL BE REQUIRED WHEN THE MANHOLE DEPTH EXCEEDS 3'-6" AND SHALL BE IN ACCORDANCE WITH AASHTO M 199.
8. ALL REINFORCING STEEL SHALL HAVE A MINIMUM YIELD STRENGTH OF 60,000 PSI. VERTICAL STEEL SHALL BE PLACED AT L OF WALL. ALL BARS SHALL HAVE A 2" MINIMUM CLEARANCE. ALL REINFORCING BARS SHALL BE EPOXY COATED.
9. IF ANY REBAR HAS TO BE CUT ON THE JOB SITE, THE EXPOSED BARE STEEL SHALL BE IMMEDIATELY COVERED WITH A MANUFACTURE APPROVED EPOXY PAINT PRIOR TO POUR.
10. ALL PIPE ENTRIES INTO THE BASE OF MANHOLE SHALL BE CONNECTED BY OPEN CHANNELIZATION ADJUSTED FOR PIPE SIZE, SHAPE, SLOPE, AND DIRECTION OF FLOW. DETAILS SHOWN ARE TYPICAL FOR INSTALLATIONS WITH ALL INVERTS OF SAME RELATIVE ELEVATION. FOR EXCESSIVE ELEVATION DIFFERENCE BETWEEN INVERTS, SPECIAL BASE/CHANNEL DETAILS WILL BE SHOWN ON THE PLANS.
11. FLOW CHANNELS AND INVERTS SHALL BE FORMED BY SHAPING WITH CLASS B CONCRETE.
12. STUB-OUTS SHALL EXTEND A MINIMUM OF 1 PIPE SECTION BEYOND OUTSIDE WALL SURFACE OF MANHOLE AND BE SATISFACTORILY PLUGGED.
13. CHECK WITH THE LOCAL GOVERNMENT AUTHORITY FOR ANY ADDITIONAL SANITARY SEWER SPECIFICATIONS, DETAILS, OR REGULATIONS.
14. THE SLOPE OF THE MANHOLE COVER SHALL MATCH THE ROADWAY PROFILE AND CROSS SLOPE.

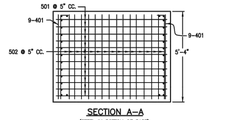

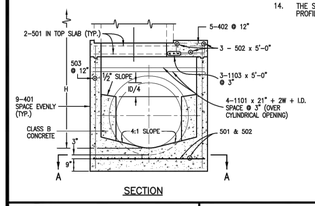

REFERENCE: CDOT M & S STANDARDS M-604-20

MANHOLES

DOUGLAS COUNTY COLORADO

Issued: 05/2013
Revised:
Drawing No. **SP.43b**

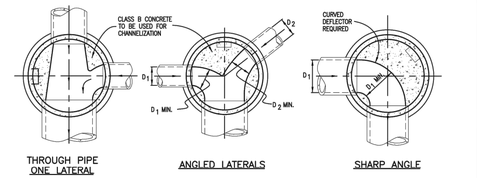

TYPICAL CHANNELIZATION DETAILS

QUANTITIES FOR CONCRETE MANHOLE BOX BASE

MARK	SIZE	TYPE	WT. #/FT.	BARS	I.D. 60"	I.D. 66"	I.D. 72"	I.D. 84"	I.D. 96"	FORMULAS
401	4	I	0.668	NO. REQ'D.	18	18	18	18	18	401
				LENGTH	8'-8"	9'-2"	9'-10"	11'-0"	12'-2"	BAR LENGTH = 32"+2W+I.D.
				WEIGHT #	104.2	111.2	118.2	132.3	146.3	
402	4	III	0.668	NO. REQ'D.	5	5	5	5	5	402
				LENGTH	5'-0"	5'-7"	7'-2"	8'-4"	9'-6"	BAR LENGTH = I.D. + 2W
				WEIGHT #	20.0	22.0	23.9	27.8	31.7	
501	5	I	1.043	NO. REQ'D.	17	17	17	17	17	501
				LENGTH	8'-0"	8'-7"	9'-2"	10'-4"	11'-6"	BAR LENGTH = 24" + I.D. + 2W
				WEIGHT #	141.8	152.2	162.5	183.2	203.9	
502	5	I	1.043	NO. REQ'D.	23	25	26	29	32	502
				LENGTH	5'-0"	5'-0"	5'-0"	5'-0"	5'-0"	NUMBER BARS REQ'D. = 3 + $\left(\frac{24+I.D.+2W}{@\ 12"}+1\right)$
				WEIGHT #	119.9	130.4	135.6	151.2	166.9	
503	5	II	1.043	NO. REQ'D.	16	18	18	20	24	503
				LENGTH	13'-5"	14'-0"	14'-7"	15'-9"	16'-11"	NUMBER BARS REQ'D. = 2 $\left(\frac{13+I.D.+2W}{@\ 12"}+1\right)$
				WEIGHT #	223.9	262.8	273.8	328.5	423.5	BAR LENGTH = 4'-9"+2(16+W+I.D./2)
504	5	I	1.043	NO. REQ'D.	14	14	16	18	20	504
				LENGTH	8'-8"	9'-3"	9'-10"	11'-0"	12'-2"	NUMBER BARS REQ'D. = 2 $\left(\frac{2W+I.D.-4}{@\ 12"}+1\right)$
				WEIGHT #	126.6	135.1	164.1	206.5	253.8	BAR LENGTH = 32"+2W+I.D.
1101	11	I	5.313	NO. REQ'D.	4	4	4	4	4	1101
				LENGTH	7'-9"	8'-4"	8'-11"	10'-1"	11'-3"	BAR LENGTH = 21" + I.D. + 2W
				WEIGHT #	164.7	177.1	189.5	214.3	239.1	
1102	11	I	5.313	NO. REQ'D.	4	4	4	4	4	BENDING
				LENGTH	2'-8"	2'-8"	2'-8"	2'-8"	56.7	TYPE I: STRAIGHT
				WEIGHT #	56.7	56.7	56.7	56.7	2'-8"	
1103	11	I	5.313	NO. REQ'D.	3	3	3	3	3	TYPE II: 4'-9" / 16"+W+I.D./2
				LENGTH	5'-0"	5'-0"	5'-0"	5'-0"	5'-0"	
				WEIGHT #	79.7	79.7	79.7	79.7	79.7	TYPE III: 12" / 12" / I.D.+2W-38"
REINFORCING STEEL TOTAL #					1,037.5	1,127.2	1,204.0	1,380.2	1,601.6	
CONCRETE – CUBIC YARDS – TOTAL					6.6	7.3	8.0	9.5	11.1	

NOTE: QUANTITIES ARE BASED ON SAME SIZE PIPE ENTRANCE TO AND EXIT FROM BASE AND A 4 FT. MANHOLE ENTRANCE INTO TOP SLAB OF BASE.

REFERENCE: CDOT M & S STANDARDS M-604-20

MANHOLES

DOUGLAS COUNTY COLORADO

Issued: 05/2013
Revised:
Drawing No. **SP.43c**

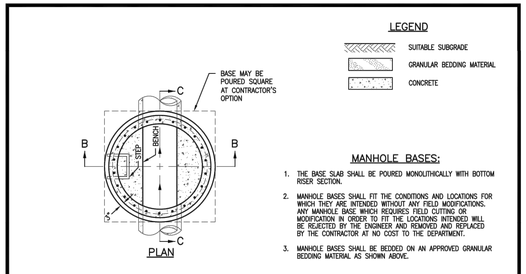

MANHOLE BASES:

1. THE BASE SLAB SHALL BE POURED MONOLITHICALLY WITH BOTTOM RISER SECTION.
2. MANHOLE BASES SHALL FIT THE CONDITIONS AND LOCATIONS FOR WHICH THEY ARE INTENDED WITHOUT ANY FIELD MODIFICATIONS. ANY MANHOLE BASE WHICH REQUIRES FIELD CUTTING OR MODIFICATION IN ORDER TO FIT THE LOCATIONS INTENDED WILL BE REJECTED BY THE ENGINEER AND REMOVED AND REPLACED BY THE CONTRACTOR AT NO COST TO THE DEPARTMENT.
3. MANHOLE BASES SHALL BE BEDDED ON AN APPROVED GRANULAR BEDDING MATERIAL AS SHOWN ABOVE.

REFERENCE: CDOT M & S STANDARDS M-604-20

MANHOLES

DOUGLAS COUNTY COLORADO

Issued: 05/2013
Revised:
Drawing No. **SP.43d**

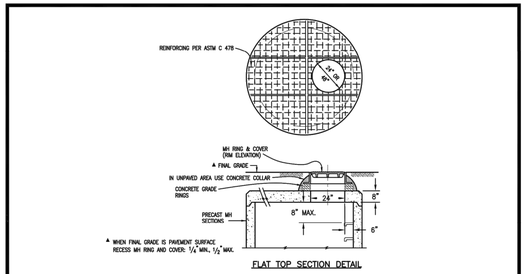

REFERENCE: CDOT M & S STANDARDS M-604-20

MANHOLES

DOUGLAS COUNTY COLORADO

Issued: 05/2013
Revised:
Drawing No. **SP.43e**

T–BASE MANHOLES:

1. THE T–BASE SECTION SHALL BE SHOP–FABRICATED FOR DELIVERY TO THE CONSTRUCTION SITE AS A COMPLETE UNIT.
2. THESE DETAILS SHALL ONLY BE CONSTRUED TO SHOW CONCEPTUAL AND STANDARD DIMENSIONAL REQUIREMENTS FOR TYPE T–BASE MANHOLES. THE CONTRACTOR SHALL FURNISH DETAILED SHOP DRAWINGS FOR APPROVAL PRIOR TO FABRICATION. THE DETAILS SHOWN HEREIN APPLY ONLY TO 72–INCH DIAMETER PIPE AND LARGER.
3. EXCEPT FOR CLASS OF PIPE, SPECIFICATIONS TO BE MET FOR THE MANHOLE SHALL BE THE SAME AS THOSE REQUIRED FOR THE ADJOINING PIPE CULVERT OR SEWER.
4. THE T–BASE SECTION SHALL MAINTAIN ITS INTERNAL SHAPE AND FLOW AREA WITH ANY GROUTING, ETC. APPLIED SO AS TO NOT DISTURB THE NORMAL FLOW OR REDUCE THE AREA.

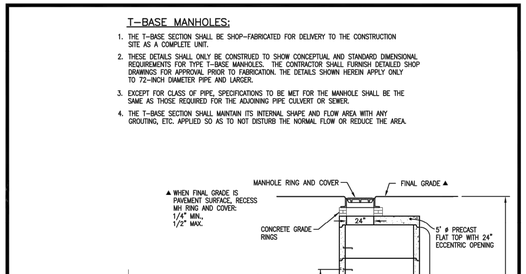

REFERENCE: CDOT M & S STANDARDS M-604-20

MANHOLES

DOUGLAS COUNTY COLORADO

Issued: 05/2013
Revised:
Drawing No. **SP.43f**

THE TOWN OF PARKER REVIEW CONSTITUTES GENERAL COMPLIANCE WITH THE TOWN'S STANDARDS AND APPROVED VARIANCES, SUBJECT TO THESE PLANS BEING STAMPED, SIGNED, AND DATED BY THE PROFESSIONAL ENGINEER OF RECORD. REVIEW BY THE TOWN DOES NOT CONSTITUTE APPROVAL OF THE PLAN DESIGN OR ACCURACY AND CORRECTNESS OF ENGINEERING CALCULATIONS. ERRORS IN THE DESIGN OR CALCULATIONS REMAIN THE RESPONSIBILITY OF THE REGISTERED PROFESSIONAL ENGINEER WHOSE STAMP AND SIGNATURE ARE AFFIXED TO THIS DOCUMENT.

THIS REVIEW DOES NOT CONSTITUTE APPROVAL OF ANY PRIVATE ON-SITE IMPROVEMENTS WHICH MAY BE SHOWN. CONSTRUCTION CANNON COMMENCE UNTIL ALL REQUIRED DRAINAGE/TRAFFIC REPORT(S), FINAL DEVELOPMENT PLAN(S), SPECIAL REVIEW(S), GRADING PERMIT, AND/OR OTHER PERMITS ARE COMPLETE, APPROVED AND ON FILE WITH THE TOWN OF PARKER.

TOWN OF PARKER, PUBLIC WORKS DIRECTOR	DATE
TOWN OF PARKER, PUBLIC WORKS MANAGER - STORMWATER	DATE
TOWN OF PARKER, PUBLIC WORKS MANAGER - TRANSPORTATION	DATE

MERRICK®
Engineering / Architecture / Design-Build / Surveying / Planning / Geospatial Solutions
5970 GREENWOOD PLAZA BLVD. GREENWOOD VILLAGE, CO. 80111
303-751-0741
www.merrick.com

CENTURY Living

REV	REVISION DESCRIPTION	DATE	CHND	CHKD	APPR

TITLE: COMPARK VILLAGE SOUTH
PRIVATE IMPROVEMENT CONSTRUCTION PLANS
STANDARD DETAILS

PE-STAMP

ISSUED FOR REVIEW
FOR AND ON BEHALF OF MERRICK & COMPANY

JOB NUMBER 65120950
DATE 9/10/2021
SHEET C6.2 27

Know what's below. Call before you dig.

THIS AND ANY OTHER ELECTRONIC MEDIA COUNTERPART IS AN INSTRUMENT OF SERVICE PREPARED BY MERRICK AND COMPANY FOR A DEFINED PROJECT. IT IS NOT INTENDED OR REPRESENTED TO BE SUITABLE FOR REUSE IN WHOLE OR IN PART ON EXTENSIONS OF THE PROJECT OR ON ANY OTHER PROJECT. ANY REUSE WITHOUT WRITTEN VERIFICATION OR ADAPTATION BY MERRICK AND COMPANY FOR THE SPECIFIC PURPOSE INTENDED WILL BE AT USER'S SOLE RISK AND WITHOUT LIABILITY OR LEGAL EXPOSURE TO MERRICK AND COMPANY.

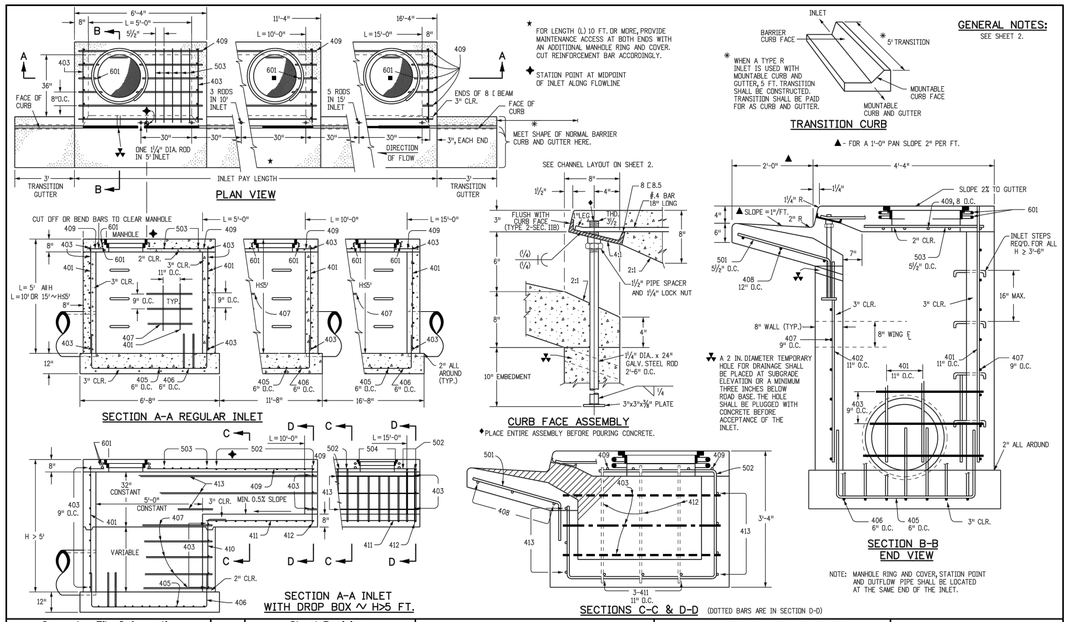

GENERAL NOTES: SEE SHEET 2.

Computer File Information		Sheet Revisions	
Creation Date: 07/31/19		Date:	Comments
Designer Initials: JBK	(RCX)		
Last Modification Date: 07/31/19	(RCX)		
Detailer Initials: LTA	(RCX)		
CAD Ver.: MicroStation V8 Scale: Not to Scale Units: English	(RCX)		

Colorado Department of Transportation
2829 West Howard Place
CDOT HQ, 3rd Floor
Denver, CO 80204
Phone: 303-757-9021 FAX: 303-757-9868
Project Development Branch JBK

CURB INLET TYPE R

Issued by the Project Development Branch: July 31, 2019

STANDARD PLAN NO. M-604-12

Standard Sheet No. 1 of 2

Project Sheet Number:

Know what's **below.** **Call** before you dig.

THE TOWN OF PARKER REVIEW CONSTITUTES GENERAL COMPLIANCE WITH THE TOWN'S STANDARDS AND APPROVED VARIANCES, SUBJECT TO THESE PLANS BEING STAMPED, SIGNED, AND DATED BY THE PROFESSIONAL ENGINEER OF RECORD. REVIEW BY THE TOWN DOES NOT CONSTITUTE APPROVAL OF THE PLAN DESIGN OR ACCURACY AND CORRECTNESS OF ENGINEERING CALCULATIONS. ERRORS IN THE DESIGN OR CALCULATIONS REMAIN THE RESPONSIBILITY OF THE REGISTERED PROFESSIONAL ENGINEER WHOSE STAMP AND SIGNATURE ARE AFFIXED TO THIS DOCUMENT.

THIS REVIEW DOES NOT CONSTITUTE APPROVAL OF ANY PRIVATE ON-SITE IMPROVEMENTS WHICH MAY BE SHOWN. CONSTRUCTION CANNON COMMENCE UNTIL ALL REQUIRED DRAINAGE/TRAFFIC REPORT(S), FINAL DEVELOPMENT PLAN(S), SPECIAL REVIEW(S), GRADING PERMIT, AND/OR OTHER PERMITS ARE COMPLETE, APPROVED AND ON FILE WITH THE TOWN OF PARKER.

TOWN OF PARKER, PUBLIC WORKS DIRECTOR — DATE

TOWN OF PARKER, PUBLIC WORKS MANAGER - STORMWATER — DATE

TOWN OF PARKER, PUBLIC WORKS MANAGER - TRANSPORTATION — DATE

MERRICK®
Engineering / Architecture / Design-Build / Surveying / Planning / Geospatial Solutions
5970 GREENWOOD PLAZA BLVD. GREENWOOD VILLAGE, CO. 80111
303-751-0741
www.merrick.com

CENTURY Living

REV	REVISION DESCRIPTION	DATE	CHND	CHKD	APPR

TITLE
COMPARK VILLAGE SOUTH
PRIVATE IMPROVEMENT CONSTRUCTION PLANS
STANDARD DETAILS

PE STAMP
ISSUED FOR REVIEW
FOR AND ON BEHALF OF MERRICK & COMPANY

JOB NUMBER 65120950
DATE 9/10/2021
SHEET C6.3
28

THIS AND ANY OTHER ELECTRONIC MEDIA COUNTERPART IS AN INSTRUMENT OF SERVICE PREPARED BY MERRICK AND COMPANY FOR A DEFINED PROJECT. IT IS NOT INTENDED OR REPRESENTED TO BE SUITABLE FOR REUSE IN WHOLE OR IN PART ON EXTENSIONS OF THE PROJECT OR ON ANY OTHER PROJECT. ANY REUSE WITHOUT PRIOR WRITTEN VERIFICATION OR ADAPTATION BY MERRICK FOR THE SPECIFIC PURPOSE INTENDED WILL BE AT USER'S SOLE RISK AND WITHOUT LIABILITY OR LEGAL EXPOSURE TO MERRICK AND COMPANY. ALL RIGHTS RESERVED.

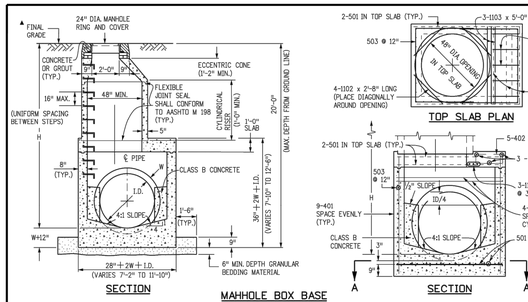

SECTION

TOP SLAB PLAN

SECTION

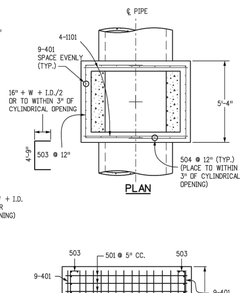

PLAN

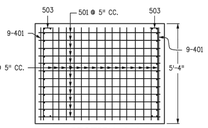

SECTION A-A
(STEEL IN BOTTOM OF BASE)

MAHHOLE BOX BASE

MARK	SIZE	TYPE	WT. #/FT.	BARS	I.D. 54"	60"	66"	72"	84"	96"	FORMULAS
401	4	I	0.668	(NO. REQ'D. \ LENGTH \ WEIGHT #)	18 \ 8'-1" \ 97.2	18 \ 8'-8" \ 104.2	18 \ 9'-3" \ 111.2	18 \ 9'-10" \ 118.2	18 \ 11'-0" \ 132.3	18 \ 12'-2" \ 146.3	401 BAR LENGTH = 32" + 2W + I.D.
402	4	III	0.668	(NO. REQ'D. \ LENGTH \ WEIGHT #)	5 \ 5'-5" \ 18.1	5 \ 6'-0" \ 20.0	5 \ 6'-7" \ 22.0	5 \ 7'-2" \ 23.9	5 \ 8'-4" \ 27.8	5 \ 9'-6" \ 31.7	402 BAR LENGTH = I.D. + 2W
501	5	I	1.043	(NO. REQ'D. \ LENGTH \ WEIGHT #)	17 \ 7'-5" \ 131.5	17 \ 8'-0" \ 141.8	17 \ 8'-7" \ 152.2	17 \ 9'-2" \ 162.5	17 \ 10'-4" \ 183.2	17 \ 11'-6" \ 203.9	501 BAR LENGTH = 24" + I.D. + 2W
502	5	I	1.043	(NO. REQ'D. \ LENGTH \ WEIGHT #)	22 \ 5'-0" \ 114.7	23 \ 5'-6" \ 119.9	25 \ 5'-0" \ 130.4	26 \ 5'-0" \ 135.6	29 \ 5'-0" \ 151.2	32 \ 5'-0" \ 166.9	502 NUMBER BARS REQ'D. = 3 + $\left(\frac{24+I.D.+2W}{@\ 5"}+1\right)$
503	5	II	1.043	(NO. REQ'D. \ LENGTH \ WEIGHT #)	16 \ 12'-10" \ 214.2	16 \ 13'-5" \ 223.9	18 \ 14'-0" \ 262.8	18 \ 14'-7" \ 273.8	20 \ 15'-9" \ 328.5	24 \ 16'-11" \ 423.5	503 NUMBER BARS REQ'D. = 2 $\left(\frac{134+I.D.+2W}{@\ 12"}+1\right)$ BAR LENGTH = 4'-9"+2(106+W+I.D./2)
504	5	I	1.043	(NO. REQ'D. \ LENGTH \ WEIGHT #)	12 \ 8'-1" \ 101.2	14 \ 8'-8" \ 126.6	16 \ 9'-3" \ 135.1	16 \ 9'-10" \ 164.1	18 \ 11'-0" \ 206.5	20 \ 12'-2" \ 253.8	504 NUMBER BARS REQ'D. = 2 $\left(\frac{28+I.D.-4}{@\ 12"}+1\right)$ BAR LENGTH = 32"+2W+I.D.
1101	11	I	5.313	(NO. REQ'D. \ LENGTH \ WEIGHT #)	4 \ 7'-2" \ 152.3	4 \ 7'-9" \ 164.7	4 \ 8'-4" \ 177.1	4 \ 8'-11" \ 189.5	4 \ 10'-1" \ 214.3	4 \ 11'-3" \ 239.1	1101 BAR LENGTH = 21" + I.D. + 2W
1102	11	I	5.313	(NO. REQ'D. \ LENGTH \ WEIGHT #)	4 \ 2'-8" \ 56.7	4 \ 2'-8" \ 56.7	4 \ 2'-8" \ 56.7	4 \ 2'-8" \ 56.7	4 \ 2'-8" \ 56.7	4 \ 2'-8" \ 56.7	TYPE I BENDING STRAIGHT
1103	11	I	5.313	(NO. REQ'D. \ LENGTH \ WEIGHT #)	3 \ 5'-0" \ 79.7	3 \ 5'-0" \ 79.7	3 \ 5'-0" \ 79.7	3 \ 5'-0" \ 79.7	3 \ 5'-0" \ 79.7	3 \ 5'-0" \ 79.7	TYPE II 4'-9" 16"+W+I.D./2
REINFORCING STEEL TOTAL					965.6	1,037.5	1,127.2	1,204.0	1,380.2	1,601.6	TYPE III 12" 12" 7" 1.0.+2W-38"
CONCRETE - CUBIC YARDS - TOTAL					6.0	6.6	7.3	8.0	9.5	11.1	

NOTE: QUANTITIES ARE BASED ON SAME SIZE PIPE ENTRANCE TO AND EXIT FROM BASE AND A 4 FT. MANHOLE ENTRANCE INTO TOP SLAB OF BASE.

QUANTITIES FOR CONCRETE MANHOLE BOX BASE

GENERAL NOTES

1. SINCE ALL PIPE ENTRIES INTO THE BASE ARE VARIABLE, THE DIMENSIONS SHOWN ARE TYPICAL. ACTUAL DIMENSIONS AND QUANTITIES FOR CONCRETE AND REINFORCEMENT SHALL BE AS REQUIRED IN THE WORK.
2. THE PRECAST FLAT TOP MAY BE USED ON ANY MANHOLE. THE ECCENTRIC CONE MAY BE USED WHEN THE MANHOLE "H" HEIGHT IS AT LEAST 8 FT.
3. THE MANHOLE RING FRAME SHALL BE SET IN A BED OF GROUT. THE FRAME SHALL BE SURROUNDED WITH A CEMENT GROUT IN UNPAVED AREA, OR A CONCRETE COLLAR IN PAVED AREA. SEE DETAILS ON SHEETS 2 AND 3.
4. DESIGN OF BOX BASE IS BASED ON STRAIGHT RUNS OF PIPE OR CHANGE IN DIRECTION OF LESS THAN 45°. SPECIAL DESIGN IS REQUIRED FOR 45° OR GREATER.
5. PRECAST MANHOLES AND REINFORCEMENT SHALL CONFORM TO AASHTO M 199 (ASTM C 478).
6. CAST-IN-PLACE MANHOLES SHALL BE CLASS B CONCRETE.
7. STEPS SHALL BE REQUIRED WHEN THE MANHOLE DEPTH EXCEEDS 3 FT.-6 IN. AND SHALL CONFORM TO AASHTO M 199.
8. ALL REINFORCING STEEL SHALL BE GRADE 60 AND EPOXY COATED. VERTICAL STEEL SHALL BE PLACED AT CENTERLINE OF WALL. ALL BARS SHALL HAVE A 2 IN. MINIMUM CLEARANCE.
9. ALL PIPE ENTRIES INTO THE BASE OF MANHOLE SHALL BE CONNECTED BY OPEN CHANNELIZATION ADJUSTED FOR PIPE SIZE, SHAPE, SLOPE, AND DIRECTION OF FLOW. DETAILS SHOWN ARE TYPICAL FOR INSTALLATIONS WITH ALL INVERTS OF SAME RELATIVE ELEVATION. FOR EXCESSIVE ELEVATION DIFFERENCE BETWEEN INVERTS, SPECIAL BASE/CHANNEL DETAILS WILL BE SHOWN ON THE PLANS.
10. FLOW CHANNELS AND INVERTS SHALL BE FORMED BY SHAPING WITH CLASS B CONCRETE OR APPROVED GROUT.
11. STUB-OUTS SHALL EXTEND 2 FT. MINIMUM BEYOND OUTSIDE WALL SURFACE OF MANHOLE AND BE SATISFACTORILY PLUGGED.
12. THE SLOPE OF THE MANHOLE COVER SHALL MATCH THE ROADWAY PROFILE AND CROSS SLOPE.

▲ WHEN FINAL GRADE IS PAVEMENT SURFACE, RECESS MANHOLE RING AND COVER 1/4" MIN. TO 1/2" MAX.

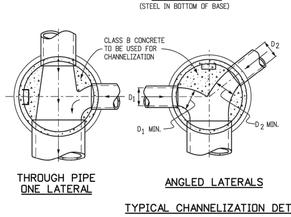

THROUGH PIPE ONE LATERAL

ANGLED LATERALS

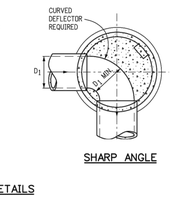

SHARP ANGLE

TYPICAL CHANNELIZATION DETAILS

Computer File Information		Sheet Revisions	
Creation Date: 07/31/19		Date:	Comments
Designer Initials: JBK	REV		
Last Modification Date: 07/31/19	REV		
Detailer Initials: LTA	REV		
CAD Ver.: MicroStation V8 Scale: Not to Scale Units: English	REV		

Colorado Department of Transportation
2829 West Howard Place
CDOT HQ, 3rd Floor
Denver, CO 80204
Phone: 303-757-9021 FAX: 303-757-9868
Project Development Branch JBK

MANHOLES

Issued by the Project Development Branch: July 31, 2019

STANDARD PLAN NO. M-604-20
Standard Sheet No. 1 of 3
Project Sheet Number:

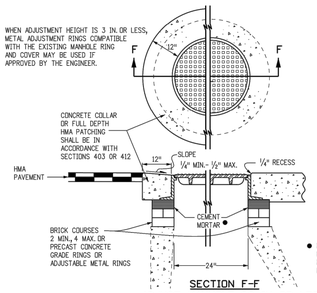

SECTION F-F
ADJUST MANHOLE 20 IN. OR LESS

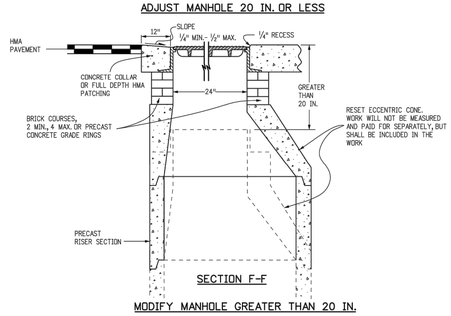

SECTION F-F
MODIFY MANHOLE GREATER THAN 20 IN.

T-BASE MANHOLES NOTES

1. THE T-BASE SECTION SHALL BE SHOP-FABRICATED FOR DELIVERY TO THE CONSTRUCTION SITE AS A COMPLETE UNIT.
2. THESE DETAILS SHOW ONLY THE CONCEPTUAL AND STANDARD DIMENSIONAL REQUIREMENTS FOR TYPE T-BASE MANHOLES. THE CONTRACTOR SHALL FURNISH DETAILED SHOP DRAWINGS FOR APPROVAL PRIOR TO FABRICATION. THE DETAILS SHOWN HEREIN APPLY ONLY TO 48 IN. AND GREATER DIAMETER PIPES.
3. EXCEPT FOR CLASS OF PIPE, SPECIFICATIONS FOR THE MANHOLE SHALL BE THE SAME AS THOSE REQUIRED FOR THE ADJOINING PIPE.
4. THE T-BASE SECTION SHALL MAINTAIN ITS INTERNAL SHAPE AND FLOW AREA. GROUTING OR FILLING SHALL BE APPLIED SO AS TO NOT DISTURB THE NORMAL FLOW OR REDUCE THE AREA.

CIRCULAR RIGID PIPE (LONGITUDINAL SECTION)

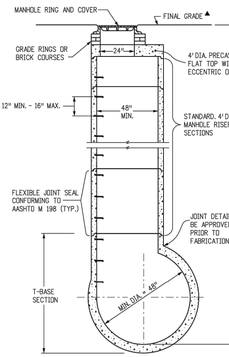

CIRCULAR RIGID PIPE (TRANSVERSE SECTION)

MANHOLE T-BASE

Computer File Information		Sheet Revisions	
Creation Date: 07/31/19		Date:	Comments
Designer Initials: JBK	REV		
Last Modification Date: 07/31/19	REV		
Detailer Initials: LTA	REV		
CAD Ver.: MicroStation V8 Scale: Not to Scale Units: English	REV		

Colorado Department of Transportation
2829 West Howard Place
CDOT HQ, 3rd Floor
Denver, CO 80204
Phone: 303-757-9021 FAX: 303-757-9868
Project Development Branch JBK

MANHOLES

Issued by the Project Development Branch: July 31, 2019

STANDARD PLAN NO. M-604-20
Standard Sheet No. 3 of 3
Project Sheet Number:

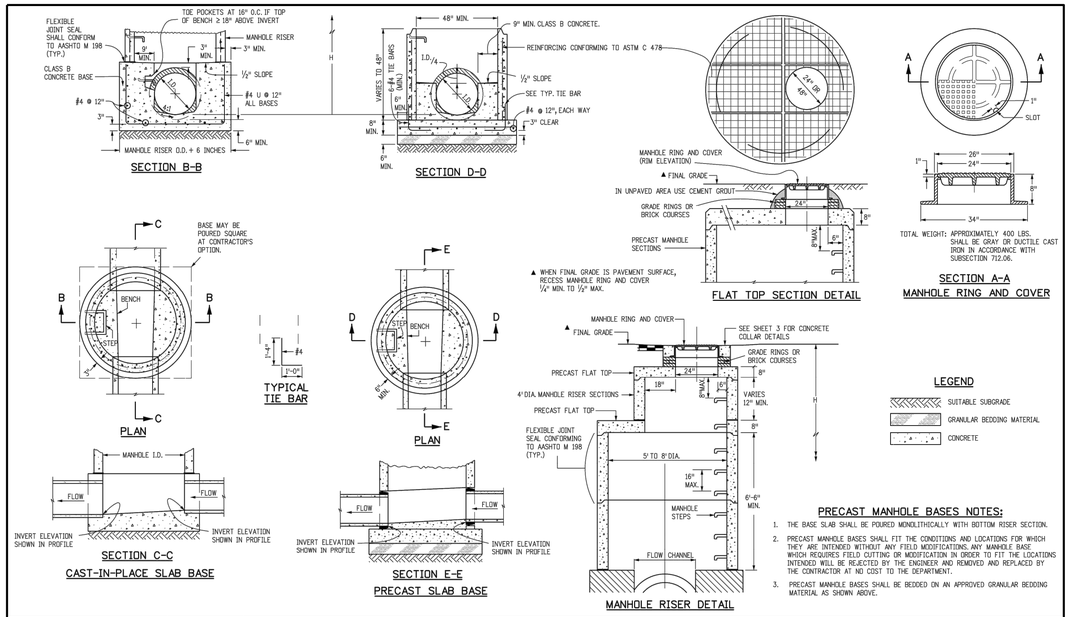

PRECAST MANHOLE BASES NOTES:

1. THE BASE SLAB SHALL BE POURED MONOLITHICALLY WITH BOTTOM RISER SECTION.
2. PRECAST MANHOLE BASES SHALL FIT THE CONDITIONS AND LOCATIONS FOR WHICH THEY ARE INTENDED WITHOUT ANY FIELD MODIFICATIONS. ANY MANHOLE BASE WHICH REQUIRES FIELD CUTTING OR MODIFICATION IN ORDER TO FIT THE LOCATIONS INTENDED WILL BE REJECTED BY THE ENGINEER AND REMOVED AND REPLACED BY THE CONTRACTOR AT NO COST TO THE DEPARTMENT.
3. PRECAST MANHOLE BASES SHALL BE BEDDED ON AN APPROVED GRANULAR BEDDING MATERIAL AS SHOWN ABOVE.

Computer File Information		Sheet Revisions	
Creation Date: 07/31/19		Date:	Comments
Designer Initials: JBK	REV		
Last Modification Date: 07/31/19	REV		
Detailer Initials: LTA	REV		
CAD Ver.: MicroStation V8 Scale: Not to Scale Units: English	REV		

Colorado Department of Transportation
2829 West Howard Place
CDOT HQ, 3rd Floor
Denver, CO 80204
Phone: 303-757-9021 FAX: 303-757-9868
Project Development Branch JBK

MANHOLES

Issued by the Project Development Branch: July 31, 2019

STANDARD PLAN NO. M-604-20
Standard Sheet No. 2 of 3
Project Sheet Number:

Know what's below. Call before you dig.

THE TOWN OF PARKER REVIEW CONSTITUTES GENERAL COMPLIANCE WITH THE TOWN'S STANDARDS AND APPROVED VARIANCES, SUBJECT TO THESE PLANS BEING STAMPED, SIGNED, AND DATED BY THE PROFESSIONAL ENGINEER OF RECORD. REVIEW BY THE TOWN DOES NOT CONSTITUTE APPROVAL OF THE PLAN DESIGN OR ACCURACY AND CORRECTNESS OF ENGINEERING CALCULATIONS. ERRORS IN THE DESIGN OR CALCULATIONS REMAIN THE RESPONSIBILITY OF THE REGISTERED PROFESSIONAL ENGINEER WHOSE STAMP AND SIGNATURE ARE AFFIXED TO THIS DOCUMENT.

THIS REVIEW DOES NOT CONSTITUTE APPROVAL OF ANY PRIVATE ON-SITE IMPROVEMENTS WHICH MAY BE SHOWN. CONSTRUCTION CANNON COMMENCE UNTIL ALL REQUIRED DRAINAGE/TRAFFIC REPORT(S), FINAL DEVELOPMENT PLAN(S), SPECIAL REVIEW(S), GRADING PERMIT, AND/OR OTHER PERMITS ARE COMPLETE, APPROVED AND ON FILE WITH THE TOWN OF PARKER.

TOWN OF PARKER, PUBLIC WORKS DIRECTOR — DATE

TOWN OF PARKER, PUBLIC WORKS MANAGER - STORMWATER — DATE

TOWN OF PARKER, PUBLIC WORKS MANAGER - TRANSPORTATION — DATE

MERRICK®
Engineering / Architecture / Design-Build / Surveying / Planning / Geospatial Solutions
5970 GREENWOOD PLAZA BLVD. GREENWOOD VILLAGE, CO. 80111
303-751-0741
www.merrick.com

CENTURY Living

REV	REVISION DESCRIPTION	DATE	CHKD	APPR

TITLE: COMPARK VILLAGE SOUTH
PRIVATE IMPROVEMENT CONSTRUCTION PLANS
STANDARD DETAILS

PE STAMP

ISSUED FOR REVIEW
FOR AND ON BEHALF OF MERRICK & COMPANY

JOB NUMBER 65120950
DATE 9/10/2021
SHEET C6.4
29