

PARKER AND PINE FILING 1, AMENDMENT NO. 1

A REPLAT OF LOT 1 AND LOT 5, PARKER AND PINE FILING NO. 1
 LOCATED IN THE SOUTHWEST QUARTER OF SECTION 10, T6S, R66W OF THE 6TH P.M.
 TOWN OF PARKER, COUNTY OF DOUGLAS, STATE OF COLORADO
 2.74 ACRES 2 NON-RESIDENTIAL LOTS

DEDICATION STATEMENT

THE UNDERSIGNED, BEING ALL THE OWNERS, MORTGAGEES, BENEFICIARIES OF DEEDS OF TRUST AND HOLDERS OF OTHER INTERESTS OF THE LANDS DESCRIBED HEREIN, HAVE LAID OUT, SUBDIVIDED AND PLATTED SAID LANDS INTO LOTS, AS SHOWN HEREON UNDER THE NAME AND SUBDIVISION OF "PARKER AND PINE FILING 1, AMENDMENT NO. 1".

THE UTILITY EASEMENTS AS SHOWN HEREON ARE HEREBY DEDICATED FOR PUBLIC UTILITIES AND CABLE COMMUNICATION SYSTEMS AND OTHER PURPOSES AS SHOWN HEREON. THE ENTITIES ARE RESPONSIBLE FOR PROVIDING THE UTILITY SERVICES FOR WHICH THE EASEMENTS ARE ESTABLISHED ARE HEREBY GRANTED THE PERPETUAL RIGHT OF INGRESS AND EGRESS FROM AND TO ADJACENT PROPERTIES FOR INSTALLATION, MAINTENANCE AND REPLACEMENT OF UTILITY LINES AND RELATED FACILITIES. THE OWNERS OF THE LANDS DESCRIBED HEREIN ARE RESPONSIBLE FOR THE MAINTENANCE AND OPERATION OF DRAINAGE EASEMENTS SHOWN HEREON AND RELATED FACILITIES, AS PROVIDED IN THE STORM DRAINAGE AND ENVIRONMENTAL CRITERIA MANUAL, AS AMENDED. THE UNDERSIGNED GRANTS THE TOWN OF PARKER A PERPETUAL RIGHT OF INGRESS AND EGRESS FROM AND TO ADJACENT PROPERTY TO MAINTAIN, OPERATE AND RECONSTRUCT THE DRAINAGE EASEMENTS AND RELATED FACILITIES COVERED BY CHAPTER 4.08 OF THE PARKER MUNICIPAL CODE, AS AMENDED; AND TO MAINTAIN, OPERATE AND RECONSTRUCT THE DRAINAGE EASEMENTS AND RELATED FACILITIES NOT COVERED BY CHAPTER 4.08 OF THE PARKER MUNICIPAL CODE AS AMENDED, WHEN THE OWNER(S) FAIL TO ADEQUATELY MAINTAIN SUCH DRAINAGE EASEMENTS AND RELATED FACILITIES, WHICH MAINTENANCE, OPERATION AND RECONSTRUCTION SHALL BE AT THE COST OF THE OWNER(S). ALL PUBLIC STREETS AND RIGHTS-OF-WAY SHOWN HEREON ARE DEDICATED AND CONVEYED TO THE TOWN OF PARKER, COLORADO, IN FEE SIMPLE ABSOLUTE, FOR PUBLIC USES AND PURPOSES. DRAINAGE AND DETENTION EASEMENTS AS SHOWN HEREON ARE HEREBY DEDICATED TO THE TOWN. THE TOWN IS HEREBY GRANTED THE PERPETUAL RIGHT OF INGRESS AND EGRESS FROM AND TO THE ADJACENT PROPERTIES FOR CONSTRUCTION, REPAIR, MAINTENANCE, OPERATION AND REPLACEMENT OF STORM SEWERS AND DRAINAGE FACILITIES. THE UNDERSIGNED GRANTS TO THE TOWN A SIGHT EASEMENT(S) AS SHOWN HEREON WITHIN THE SUBDIVISION TO MAINTAIN ADEQUATE SIGHT DISTANCE AT ALL ROADWAY INTERSECTIONS AS PROVIDED BY THE TOWN OF PARKER ROADWAY DESIGN AND CONSTRUCTION CRITERIA MANUAL, AS AMENDED. THE TOWN IS HEREBY GRANTED THE PERPETUAL RIGHT OF INGRESS AND EGRESS ACROSS ALL LOTS AND TRACTS WITHIN THE SUBDIVISION TO REMOVE ANY OBSTRUCTION TO THE PROPER SITE DISTANCE, INCLUDING, BUT NOT LIMITED TO, ANY STRUCTURE, FENCE, UTILITY BOX, RAISED MEDIAN AND LANDSCAPING, AT THE SOLE COST AND EXPENSE OF THE OWNER OF THE LOT AND/OR TRACT UPON WHICH SUCH OBSTRUCTION IS SITUATED. THE OWNERS OR ADJACENT PROPERTY OWNERS OF THE LANDS ARE RESPONSIBLE FOR THE MAINTENANCE AND OPERATION OF SIGHT EASEMENTS SHOWN HEREON. WHEN THE OWNER(S) OR ADJACENT OWNERS FAIL TO ADEQUATELY MAINTAIN SUCH SIGHT EASEMENTS, THE MAINTENANCE, OPERATION AND RECONSTRUCTION SHALL BE AT THE COST OF THE OWNER(S).

ACKNOWLEDGEMENT

THE UNDERSIGNED, BEING ALL THE OWNERS, MORTGAGEES, BENEFICIARIES OF DEEDS OF TRUST AND HOLDERS OF OTHER INTERESTS OF THE LANDS DESCRIBED HEREIN, HEREBY ACKNOWLEDGE THAT ANY SUBDIVISION APPROVAL OBTAINED BY THE TOWN OF PARKER DOES NOT OBTAIN SAID UNDERSIGNED'S NEED OR RESPONSIBILITY TO COMPLY WITH THE REQUIREMENTS OF THE ENDANGERED SPECIES ACT OF 1973, 16U.S.C. § 531, ET SEQ., AS AMENDED, OR WITH ANY OTHER APPLICABLE FEDERAL, STATE OF LOCAL LAWS OR REGULATIONS.

OWNER

EVT PARKER COLORADO LLC

BY: _____
 NAME

SUBSCRIBED AND SWORN TO BEFORE ME THIS _____ DAY OF _____, 20____, BY

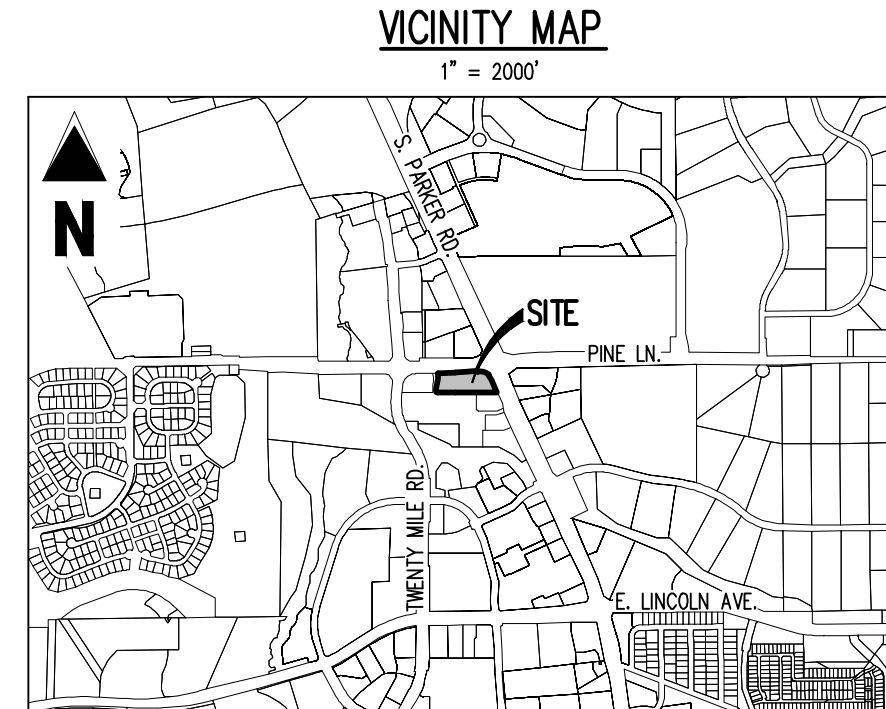
_____ AS _____
 NAME TITLE

OF EVT PARKER COLORADO LLC

WITNESS MY HAND AND OFFICIAL SEAL.

NOTARY PUBLIC

MY COMMISSION EXPIRES: _____



LEGAL DESCRIPTION

LOT 1 AND LOT 5, PARKER AND PINE FILING NO. 1, COUNTY OF DOUGLAS, STATE OF COLORADO.

PURPOSE STATEMENT

THE PURPOSE OF THIS REPLAT IS ADJUST A THE LOT LINE BETWEEN LOTS 1 AND 5, PARKER AND PINE FILING NO. 1.

GENERAL NOTES

- FIELD WORK WAS COMPLETED ON: MARCH 30, 2021.
- ALL BEARINGS ARE GRID BEARINGS OF THE COLORADO STATE PLANE COORDINATE SYSTEM, CENTRAL ZONE, NORTH AMERICAN DATUM 1983. THE WEST LINE OF THE SOUTHWEST QUARTER OF SECTION 10, TOWNSHIP 6 SOUTH, RANGE 66 WEST BEARS N001751°E, MONUMENTED BY THE SOUTHWEST CORNER OF SAID SECTION 10, BEING A 3-1/4 INCH ALUMINUM CAP STAMPED "LS 19003", AN attests: town clerk WEST QUARTER CORNER OF SAID SECTION 10, BEING A 3-1/4 INCH ALUMINUM CAP STAMPED "PLS 22561", AS SHOWN HEREON.
- ALL LINEAL MEASUREMENTS SHOWN ARE GROUND DISTANCES AND U.S. SURVEY FEET.
- CAUTION: THE SURVEYOR PREPARING THIS MAP WILL NOT BE RESPONSIBLE FOR, OR LIABLE FOR, UNAUTHORIZED CHANGES TO OR USES OF THIS MAP. ALL CHANGES TO THIS EXHIBIT MUST BE APPROVED IN WRITING BY THE SURVEYOR IN CHARGE.
- NOTICE: ACCORDING TO COLORADO LAW YOU MUST COMMENCE ANY LEGAL ACTION BASED UPON ANY DEFECT IN THIS SURVEY WITHIN THREE YEARS AFTER YOU FIRST DISCOVER SUCH DEFECT. IN NO EVENT MAY ANY ACTION BASED UPON ANY DEFECT IN THIS SURVEY BE COMMENCED MORE THAN TEN YEARS FROM THE DATE OF THE CERTIFICATION SHOWN HEREON. C.R.S. 13-80-106(3)(A).
- THIS MAP DOES NOT REPRESENT A TITLE SEARCH BY GALLOWAY & COMPANY, INC. TO DETERMINE OWNERSHIP OF THIS TRACT. VERIFY THE DESCRIPTION SHOWN. VERIFY THE COMPATIBILITY OF THIS DESCRIPTION WITH THAT OF ADJACENT TRACTS OR VERIFY EASEMENTS OF RECORD. FOR ALL INFORMATION REGARDING EASEMENTS, RIGHT OF WAY OR TITLE THEREOF, GALLOWAY & COMPANY INC. RELIED UPON THE INFORMATION TITLE COMMITMENT PROVIDED BY CLIENT AND PREPARED BY FIRST AMERICAN TITLE INSURANCE COMPANY, FILE NO. NCS-1056107-SA1, WITH A COMMITMENT DATE OF MARCH 16, 2021 AT 5:00 PM.
- NO CERTIFICATES OF OCCUPANCY, TEMPORARY OR OTHERWISE WILL BE ISSUED FOR A LOT UNTIL ALL PUBLIC IMPROVEMENTS AND NECESSARY ONSITE IMPROVEMENTS FOR SUCH LOT ARE COMPLETED AND ACCEPTED IN WRITING BY THE TOWN.
- NO CERTIFICATES OF OCCUPANCY, TEMPORARY OR OTHERWISE SHALL BE ISSUED FOR A LOT UNTIL THE LANDSCAPING IS INSTALLED ON SUCH LOT AND APPROVED BY THE TOWN OR AS OTHERWISE ALLOWED IN THE LAND DEVELOPMENT CODE.
- PRIVATE ACCESS DRIVES/ROADWAYS MUST BE CONSTRUCTED ON A LOT PRIOR TO THE ISSUANCE OF TEMPORARY CERTIFICATE OF OCCUPANCY AND/OR CERTIFICATE OF OCCUPANCY FOR ANY DEVELOPMENT OCCURRING ON ANY SUCH INDIVIDUAL LOT SHOWN HEREIN.
- PER THE FEMA FLOOD INSURANCE RATE MAPS (FIRM), MAP NO. 08035C0067, HAVING AN MAP REVISED DATE OF MARCH 16, 2016, INDICATES THE SUBJECT PROPERTY TO BE DESIGNATED AS ZONE X (OUTSIDE 0.2% CHANCE OF FLOOD). THIS SURVEY MAKES THIS STATEMENT BY GRAPHIC PLOTTING ONLY. THE SURVEYOR RECOMMENDS A FLOOD STUDY IF MORE INFORMATION IS REQUIRED.

TITLE VERIFICATION

I, _____

AN AUTHORIZED REPRESENTATIVE OF _____
 A TITLE INSURANCE COMPANY, HAVE MADE AN EXAMINATION OF THE PUBLIC RECORDS AND STATE THAT TITLE TO SUCH LAND IS IN THE DEDICATOR(S) FREE AND CLEAR OF ALL LIENS, TAXES AND ENCUMBRANCES, EXCEPT FOR TAXES FOR THE YEAR _____ AND SUBSEQUENT YEARS, EXCEPT FOR ALL COVENANTS, CONDITIONS, RESTRICTIONS, RESERVATIONS, ENCUMBRANCES, EASEMENTS AND RIGHTS

OF WAY OF RECORD, AS SHOWN ON _____ COMMITMENT

NO. _____, EFFECTIVE _____

BY: _____

TITLE: _____

STATE OF COLORADO)
) SS
 COUNTY OF DOUGLAS)

THE FORGOING INSTRUMENT WAS ACKNOWLEDGED BEFORE ME

THIS _____ DAY OF _____, 20____

BY _____ OF _____

WITNESS MY HAND AND OFFICIAL SEAL

MY COMMISSION EXPIRES _____

NOTARY PUBLIC

SIGNATURE
 LINES
 REVISED

mayor

attests: town clerk

TOWN COUNCIL CERTIFICATE

PARKER AND PINE FILING 1, AMENDMENT NO. 1 IS HEREWIT AMENDED BY THIS PLAT WHICH IS HEREBY APPROVED BY THE TOWN COUNCIL, AND / OR, WHERE APPLICABLE, THE PLANNING DIRECTOR AND DIRECTOR OF ENGINEERING OF THE TOWN OF PARKER, COLORADO, FOR FILING IN THE OFFICE OF THE DOUGLAS COUNTY CLERK AND RECORDER, SUBJECT TO ALL COVENANTS, CONDITIONS AND RESTRICTIONS RECORDED AGAINST AND APPURTENANT TO THE ORIGINAL PLAT RECORDED IN THE OFFICE OF THE DOUGLAS COUNTY CLERK AND RECORDER, RECEPTION # 2020059999.

COMMUNITY DEVELOPMENT DIRECTOR, TOWN OF PARKER DATE _____

DIRECTOR OF PUBLIC WORKS / ENGINEERING, TOWN OF PARKER DATE _____

CLERK AND RECORDER'S CERTIFICATE

STATE OF COLORADO)
) SS
 COUNTY OF DOUGLAS)

I HEREBY CERTIFY THAT THIS PLAT WAS FILED FOR RECORD IN MY OFFICE ON THIS _____ DAY OF _____, 20____ AT _____ O'CLOCK ____M.

RECEPTION NUMBER: _____

COUNTY CLERK AND RECORDER

SURVEYOR'S CERTIFICATE

I, BRIAN J. DENNIS, A PROFESSIONAL LAND SURVEYOR LICENSED TO PRACTICE LAND SURVEYING IN THE STATE OF COLORADO, DO HEREBY CERTIFY THAT THE SURVEY OF PARKER AND PINE FILING 1, AMENDMENT NO. 1, WAS MADE BY ME OR DIRECTLY UNDER MY SUPERVISION ON OR ABOUT THE 30TH DAY OF MARCH, 2021, AND THAT THE SURVEY IS BASED UPON MY KNOWLEDGE, INFORMATION AND BELIEF THAT ALL MONUMENTS EXIST AS SHOWN HEREON; IT HAS BEEN PREPARED IN ACCORDANCE WITH APPLICABLE STANDARDS OF PRACTICE, THAT MATHEMATICAL CLOSURE ERRORS ARE LESS THAN 1:50,000 (SECOND ORDER); AND THAT SAID PLAT HAS BEEN PREPARED IN FULL COMPLIANCE WITH ALL APPLICABLE LAWS OF THE STATE OF COLORADO DEALING WITH MONUMENTS, SUBDIVISIONS OR SURVEYING OF LAND AND ALL APPLICABLE PROVISIONS, WITHIN MY CONTROL OF THE TOWN SUBDIVISION REGULATIONS. THIS SURVEY IS NOT A GUARANTY OR WARRANTY, EITHER EXPRESSED OR IMPLIED, AND THE ACCOMPANYING PLAT ACCURATELY AND PROPERLY SHOWS SAID MINOR DEVELOPMENT PLAT AND THE SURVEY THEREOF.

I ATTEST THE ABOVE ON THIS _____ DAY OF _____, 20____.

BRIAN J. DENNIS, P.L.S. #38069
 FOR AND ON BEHALF OF
 GALLOWAY & COMPANY, INC.

#	Date	Issue / Description	Init.
1	02.03.22	Update Notes on Cover Sheet	RCE
2	12.19.22	Added Easements	EMV
-	-	-	-
-	-	-	-
-	-	-	-
-	-	-	-
-	-	-	-
-	-	-	-
-	-	-	-
-	-	-	-



Galloway

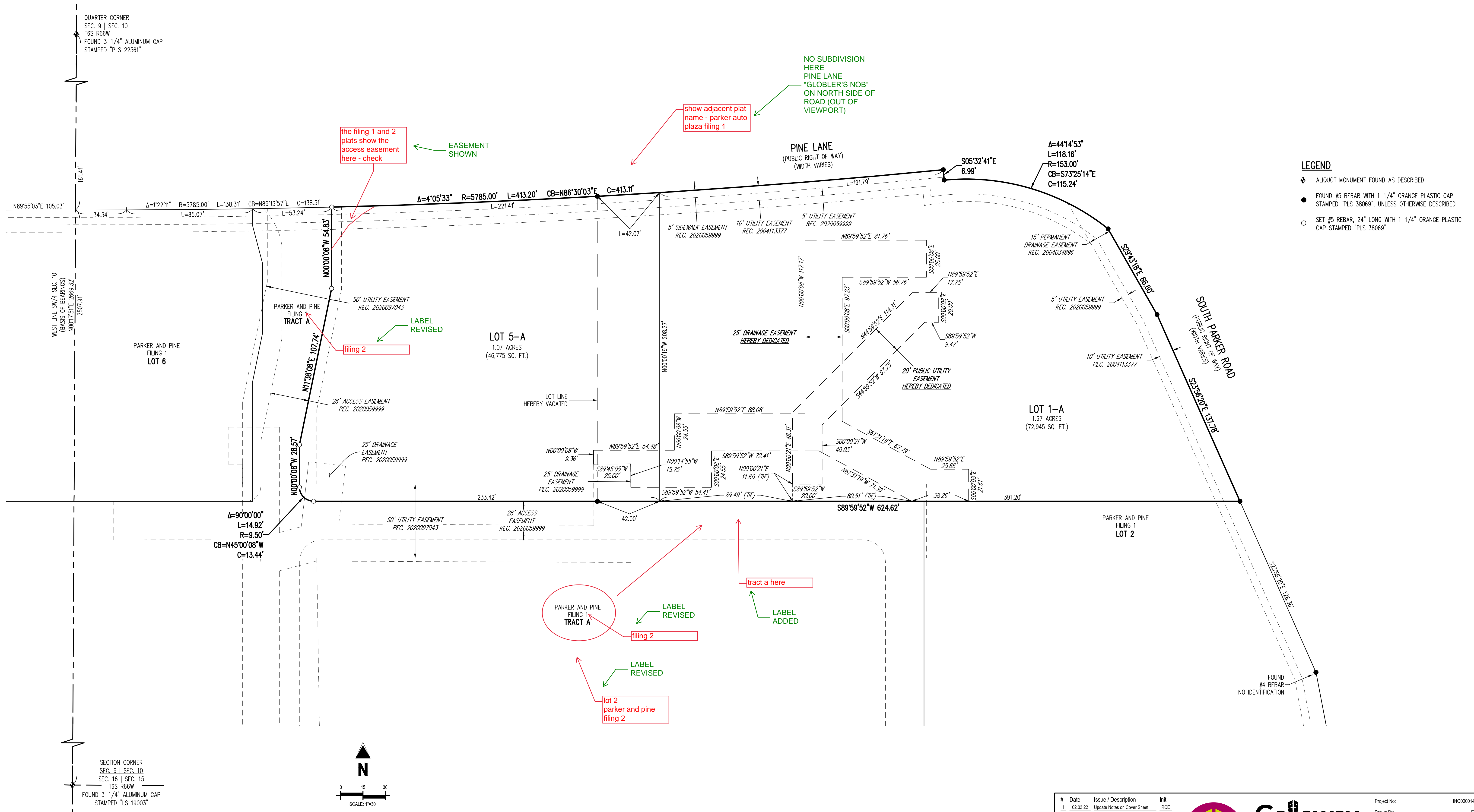
1155 Kelly Johnson Blvd., Suite 305
 Colorado Springs, CO 80920
 719.900.7220 • GallowayUS.com

Project No: INC000014.10
 Drawn By: EMV
 Checked By: BJD
 Date: 11/30/21

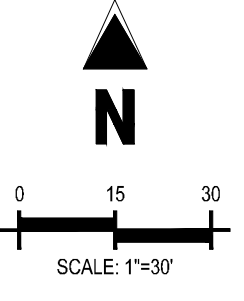
1
 SHEET 1 OF 2

PARKER AND PINE FILING 1, AMENDMENT NO. 1

A REPLAT OF LOT 1 AND LOT 5, PARKER AND PINE FILING NO. 1
 LOCATED IN THE SOUTHWEST QUARTER OF SECTION 10, T6S, R66W OF THE 6TH P.M.
 TOWN OF PARKER, COUNTY OF DOUGLAS, STATE OF COLORADO



- LEGEND**
- ◆ ALIQUOT MONUMENT FOUND AS DESCRIBED
 - FOUND #5 REBAR WITH 1-1/4" ORANGE PLASTIC CAP STAMPED "PLS 38069", UNLESS OTHERWISE DESCRIBED
 - SET #5 REBAR, 24" LONG WITH 1-1/4" ORANGE PLASTIC CAP STAMPED "PLS 38069"



#	Date	Issue / Description	Init.
1	02.03.22	Update Notes on Cover Sheet	RCE
2	12.19.22	Added Easements	EMV
-	-	-	-
-	-	-	-
-	-	-	-
-	-	-	-
-	-	-	-
-	-	-	-

Galloway
 1155 Kelly Johnson Blvd., Suite 305
 Colorado Springs, CO 80920
 719.900.7220 • GallowayUS.com

Project No: INC000014.10
 Drawn By: EMV
 Checked By: BJD
 Date: 11/20/22

2

SHEET 2 OF 2