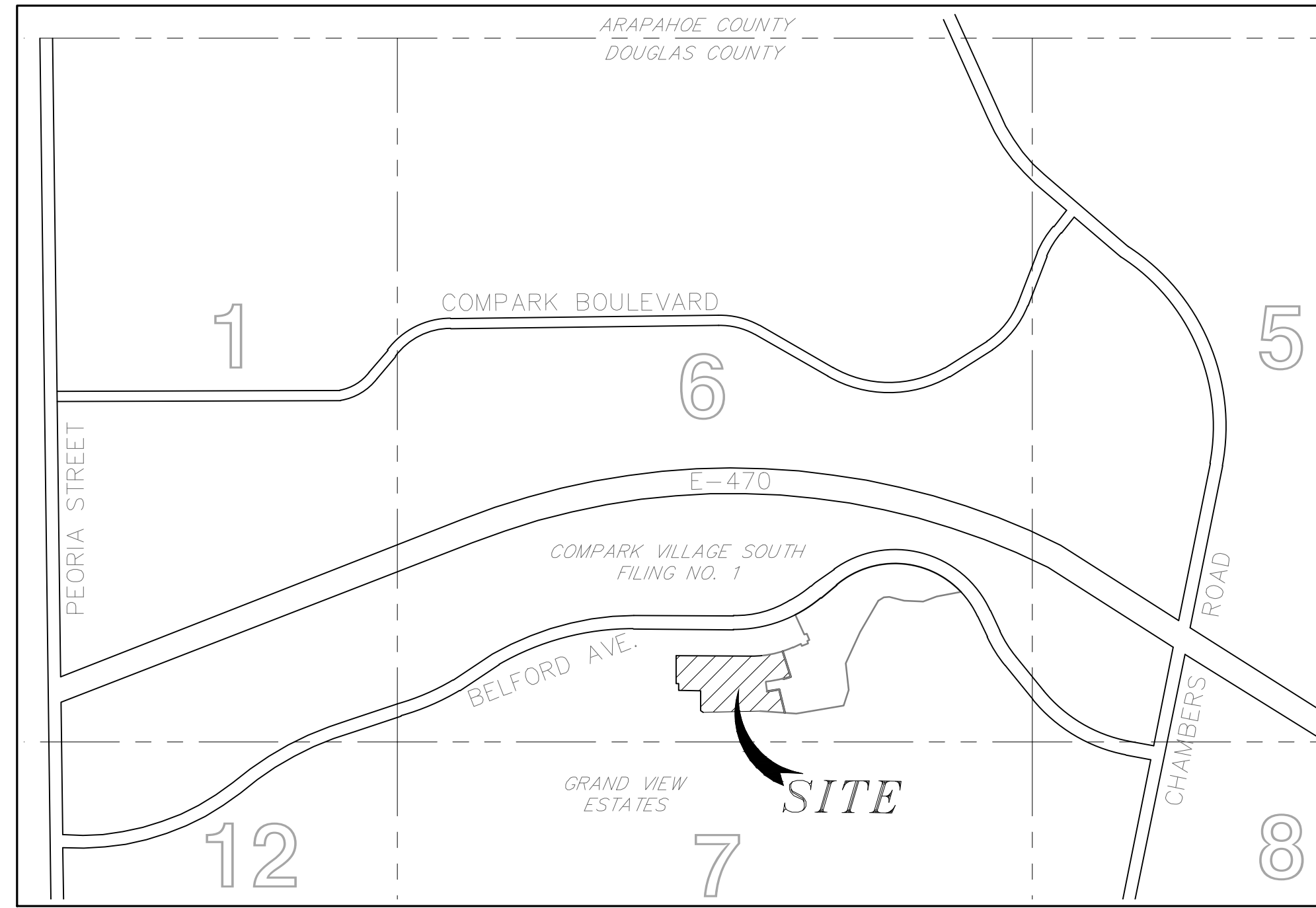


COMPARK VILLAGE SOUTH FILING NO. 1, AMENDMENT 3

REPLAT OF TRACT A
 ALL OF TRACT A, COMPARK VILLAGE SOUTH FILING NO. 1, AMENDMENT 1
 LOCATED IN THE SOUTH HALF OF SECTION 6,
 TOWNSHIP 6 SOUTH, RANGE 66 WEST OF THE SIXTH PRINCIPAL MERIDIAN
 33 LOTS AND 5 TRACTS - 7.686 ACRES




VICINITY MAP
 SCALE: 1" = 2000'

SURVEYOR'S CERTIFICATION:

I, KENNETH G. OUELLETTE, A PROFESSIONAL LAND SURVEYOR LICENSED TO PRACTICE LAND SURVEYING IN THE STATE OF COLORADO, DO HEREBY CERTIFY THAT THE SURVEY OF COMPARK VILLAGE SOUTH FILING NO. 1, AMENDMENT 3, WAS MADE BY ME OR DIRECTLY UNDER MY SUPERVISION ON OR ABOUT THE DAY OF _____, AND THAT THE SURVEY IS BASED UPON MY KNOWLEDGE, INFORMATION AND BELIEF THAT ALL MONUMENTS EXIST AS SHOWN HEREON; IT HAS BEEN PREPARED IN ACCORDANCE WITH APPLICABLE STANDARDS OF PRACTICE, THAT MATHEMATICAL CLOSURE ERRORS ARE LESS THAN 1:50,000 (SECOND ORDER); AND THAT SAID PLAT HAS BEEN PREPARED IN FULL COMPLIANCE WITH ALL APPLICABLE LAWS OF THE STATE OF COLORADO DEALING WITH MONUMENTS, SUBDIVISIONS OR SURVEYING OF LAND AND ALL PROVISIONS, WITHIN MY CONTROL, OF THE TOWN SUBDIVISION REGULATIONS. THIS SURVEY IS NOT A GUARANTY OR WARRANTY, EITHER EXPRESSED OR IMPLIED, AND THE ACCOMPANYING PLAT ACCURATELY AND PROPERLY SHOWS SAID MINOR DEVELOPMENT PLAT AND THE SURVEY THEREOF.

I ATTEST THE ABOVE ON THIS _____



KENNETH G. OUELLETTE, P.L.S. 24673
 DATE: JUNE 20, 2023
 JOB NO. 65120950-04
 FOR AND ON BEHALF OF MERRICK & COMPANY
 kenneth.ouellette@merrick.com

NOTES:

- NOTICE: ACCORDING TO COLORADO LAW YOU MUST COMMENCE ANY LEGAL ACTION BASED UPON ANY DEFECT IN THIS SURVEY WITHIN THREE YEARS AFTER YOU FIRST DISCOVERED SUCH DEFECT. IN NO EVENT MAY ANY ACTION BASED UPON ANY DEFECT IN THIS SURVEY BE COMMENCED MORE THAN TEN YEARS FROM THE DATE OF THE CERTIFICATION SHOWN HEREON.
- ANY PERSON WHO KNOWINGLY REMOVES, ALTERS OR DEFACES ANY PUBLIC LAND SURVEY MONUMENT OR ACCESSORY COMMITS A CLASS TWO (2) MISDEMEANOR PURSUANT TO STATE STATUTE 18-4-508, C.R.S.
- BEARINGS ARE ASSUMED AND ARE BASED UPON THE SOUTH LINE OF THE SOUTHEAST QUARTER OF SAID SECTION 6, AS BEARING N87°48'59"E A DISTANCE OF 2634.09 FEET BETWEEN THE SOUTH QUARTER CORNER OF SAID SECTION 6, BEING A FOUND 3-1/4" ALUMINUM CAP, FLUSH WITH THE SURFACE AND STAMPED; PLS 38026 AND THE SOUTHWEST CORNER OF SAID SECTION 6, BEING A FOUND 3-1/4" ALUMINUM CAP, FLUSH WITH THE SURFACE AND STAMPED PLS 12405.
- THE UNIT OF MEASUREMENT USED IN THIS SURVEY IS U.S. SURVEY FEET.
- THIS SURVEY DOES NOT CONSTITUTE A TITLE SEARCH BY MERRICK & COMPANY TO DETERMINE OWNERSHIP OR EASEMENTS OF RECORD. FOR ALL INFORMATION REGARDING EASEMENTS, RIGHT-OF-WAY, AND TITLE OF RECORD MERRICK & COMPANY RELIED UPON REPORT NUMBER NCS-1167328-CO PREPARED BY FIRST AMERICAN TITLE INSURANCE COMPANY, COMMITMENT DATE: FEBRUARY 17, 2023.
- WITHIN THE SIGHT TRIANGLES, AS SHOWN, LIMITED LANDSCAPING SHALL BE ALLOWED BUT NO SOLID STRUCTURES OR TREES WILL BE PERMITTED. SOLID STRUCTURES SHALL INCLUDE, BUT NOT BE LIMITED TO, FENCES, MAILBOXES, AND UTILITY BOXES. LANDSCAPING WITHIN THE SIGHT TRIANGLES WILL BE LIMITED TO SHRUBS AND PLANTINGS THAT AT MATURITY WILL BE NO TALLER THAN TWO FEET. LANDSCAPING WITHIN THE SIGHT TRIANGLE SHALL BE MAINTAINED BY THE PROPERTY OWNER OR APPROPRIATE ASSOCIATION.
- ACCESS EASEMENTS ARE HEREBY GRANTED OVER ALL PRIVATE ENTRANCES AND INTERNAL ROADWAYS WITHIN THE DEVELOPMENT FOR THE BENEFIT OF ALL CURRENT AND FUTURE OWNERS OF THESE PROPERTIES FOR INGRESS, EGRESS, AND TRAFFIC CIRCULATION. SHOULD PROPERTIES BE FURTHER SUBDIVIDED INTO ADDITIONAL LOTS, ALL SUCH LOTS SHALL HAVE THE RIGHT TO USE ALL SUCH ENTRANCES AND ROADWAYS FOR PUBLIC ACCESS PURPOSES.
- NO CERTIFICATES OF OCCUPANCY, TEMPORARY OR OTHERWISE WILL BE ISSUED UNTIL ALL PUBLIC IMPROVEMENTS AND NECESSARY ONSITE IMPROVEMENTS ARE COMPLETED AND ACCEPTED IN WRITING BY THE TOWN.
- PRIVATE ACCESS DRIVES/ROADWAYS MUST BE CONSTRUCTED PRIOR TO THE ISSUANCE OF TEMPORARY CERTIFICATE OF OCCUPANCY AND/OR CERTIFICATE OF OCCUPANCY FOR ANY DEVELOPMENT OCCURRING ON PROPERTY SHOWN HEREIN.
- PROPERTIES IN THIS PLAT ARE SUBJECT TO A PERPETUAL, NON-EXCLUSIVE CROSS PARKING EASEMENT FOR THE SHARED USE OF ALL PARKING SPACES SITUATED WITHIN THE PROPERTIES SHOWN HEREIN. THE OWNER OF EACH LOT SHALL KEEP AND MAINTAIN THE PARKING SPACES CONTAINED WITHIN THEIR RESPECTIVE LOT IN A COMMERCIALLY REASONABLE CONDITION AND STATE OF REPAIR.
- NO IMPROVEMENTS THAT CONFLICT OR INTERFERE WITH CONSTRUCTION, MAINTENANCE OR ACCESS TO UTILITIES SHALL BE PLACED WITHIN THE UTILITY EASEMENTS. PROHIBITED IMPROVEMENTS INCLUDE, BUT ARE NOT LIMITED TO, PERMANENT STRUCTURES, BUILDINGS, COUNTER-FORTS, DECKS, STAIRS, WINDOW WELLS, AIR CONDITIONING UNITS, RETAINING WALLS/COMPONENTS AND OTHER OBJECTS THAT MAY INTERFERE WITH THE UTILITY FACILITIES OR ACCESS, USE AND MAINTENANCE THEREOF. PROHIBITED IMPROVEMENTS MAY BE REMOVED BY THE ENTITIES RESPONSIBLE FOR PROVIDING THE UTILITY SERVICES. THE OWNERS OF THE PROPERTY SUBJECT TO OR ADJACENT TO THE UTILITY EASEMENTS SHOWN HEREIN ARE RESPONSIBLE FOR THE MAINTENANCE AND OPERATION OF SUCH AREAS, WHICH DOES NOT INCLUDE UTILITY LINES AND RELATED FACILITIES. WHEN THE OWNER(S) OR ADJACENT OWNERS FAIL TO ADEQUATELY MAINTAIN SUCH UTILITY EASEMENTS, INCLUDING THE REMOVAL OF PROHIBITED IMPROVEMENTS, THE MAINTENANCE, OPERATION, RECONSTRUCTION AND REMOVAL SHALL BE AT THE COST OF THE OWNER(S). THE UTILITY EASEMENTS SHOWN HEREON ARE HEREBY DEDICATED FOR PUBLIC UTILITIES, CABLE, COMMUNICATION SYSTEMS FIBER AND OTHER PURPOSES AS SHOWN HEREON. THE ENTITIES RESPONSIBLE FOR PROVIDING THE UTILITY SERVICES FOR WHICH THE EASEMENTS ARE ESTABLISHED ARE HEREBY GRANTED THE PERPETUAL RIGHT OF INGRESS AND EGRESS FROM AND TO ADJACENT PROPERTIES FOR INSTALLATION, MAINTENANCE AND REPLACEMENT OF UTILITY LINES AND RELATED FACILITIES.

LEGAL DESCRIPTION:

TRACT A, COMPARK VILLAGE SOUTH FILING NO. 1, AMENDMENT 1, RECORDED DECEMBER 8, 2021, AT RECEPTION NO. 2021135505
 TOWN OF PARKER, COUNTY OF DOUGLAS, STATE OF COLORADO.

DEDICATION STATEMENT:

THE UNDERSIGNED, BEING ALL THE OWNERS, MORTGAGEES, BENEFICIARIES OF DEEDS OF TRUST AND HOLDERS OF OTHER INTERESTS OF THE LANDS DESCRIBED HEREIN, HAVE LAID OUT, SUBDIVIDED AND PLATTED SAID LANDS INTO LOTS, TRACTS, BLOCKS, STREETS AND EASEMENTS AS SHOWN HEREON UNDER THE NAME AND SUBDIVISION OF COMPARK VILLAGE SOUTH FILING NO. 1, AMENDMENT 3.

THE UTILITY EASEMENTS AS SHOWN HEREON ARE HEREBY DEDICATED FOR PUBLIC UTILITIES AND CABLE COMMUNICATION SYSTEMS AND OTHER PURPOSES AS SHOWN HEREON. THE ENTITIES ARE RESPONSIBLE FOR PROVIDING THE UTILITY SERVICES FOR WHICH THE EASEMENTS ARE ESTABLISHED ARE HEREBY GRANTED THE PERPETUAL RIGHT OF INGRESS AND EGRESS FROM AND TO ADJACENT PROPERTIES FOR INSTALLATION, MAINTENANCE AND REPLACEMENT OF UTILITY LINES AND RELATED FACILITIES. THE OWNERS OF THE LANDS DESCRIBED HEREIN ARE RESPONSIBLE FOR THE MAINTENANCE AND OPERATION OF DRAINAGE EASEMENTS SHOWN HEREON AND RELATED FACILITIES, AS PROVIDED IN THE STORM DRAINAGE AND ENVIRONMENTAL CRITERIA MANUAL, AS AMENDED. THE UNDERSIGNED GRANTS THE TOWN OF PARKER A PERPETUAL RIGHT OF INGRESS AND EGRESS FROM AND TO ADJACENT PROPERTY TO MAINTAIN, OPERATE AND RECONSTRUCT THE DRAINAGE EASEMENTS AND RELATED FACILITIES COVERED BY CHAPTER 4.08 OF THE PARKER MUNICIPAL CODE, AS AMENDED; AND TO MAINTAIN, OPERATE AND RECONSTRUCT THE DRAINAGE EASEMENTS AND RELATED FACILITIES NOT COVERED BY CHAPTER 4.08 OF THE PARKER MUNICIPAL CODE AS AMENDED, WHEN THE OWNER(S) FAIL TO ADEQUATELY MAINTAIN SUCH DRAINAGE EASEMENTS AND RELATED FACILITIES, WHICH MAINTENANCE, OPERATION AND RECONSTRUCTION SHALL BE AT THE COST OF THE OWNER(S). ALL PUBLIC STREETS AND RIGHTS-OF-WAY SHOWN HEREON ARE DEDICATED AND CONVEYED TO THE TOWN OF PARKER, COLORADO, IN FEE SIMPLE ABSOLUTE, FOR PUBLIC USES AND PURPOSES. DRAINAGE AND DETENTION EASEMENTS AS SHOWN HEREON ARE HEREBY DEDICATED TO THE TOWN. THE TOWN IS HEREBY GRANTED THE PERPETUAL RIGHT OF INGRESS AND EGRESS FROM AND TO THE ADJACENT PROPERTIES FOR CONSTRUCTION, REPAIR, MAINTENANCE, OPERATION AND REPLACEMENT OF STORM SEWERS AND DRAINAGE FACILITIES. THE UNDERSIGNED GRANTS TO THE TOWN A SIGHT EASEMENT(S) AS SHOWN HEREON WITHIN THE SUBDIVISION TO MAINTAIN ADEQUATE SIGHT DISTANCE AT ALL ROADWAY INTERSECTIONS AS PROVIDED BY THE TOWN OF PARKER ROADWAY DESIGN AND CONSTRUCTION CRITERIA MANUAL, AS AMENDED. THE TOWN IS HEREBY GRANTED THE PERPETUAL RIGHT OF INGRESS AND EGRESS ACROSS ALL LOTS AND TRACTS WITHIN THE SUBDIVISION TO REMOVE ANY OBSTRUCTION TO THE PROPER SITE DISTANCE, INCLUDING, BUT NOT LIMITED TO, ANY STRUCTURE, FENCE, UTILITY BOX, RAISED MEDIAN AND LANDSCAPING, AT THE SOLE COST AND EXPENSE OF THE OWNER OF THE LOT AND/OR TRACT UPON WHICH SUCH OBSTRUCTION IS SITUATED. THE OWNERS OR ADJACENT PROPERTY OWNERS OF THE LANDS ARE RESPONSIBLE FOR THE MAINTENANCE AND OPERATION OF SIGHT EASEMENTS SHOWN HEREON. WHEN THE OWNER(S) OR ADJACENT OWNERS FAIL TO ADEQUATELY MAINTAIN SUCH SIGHT EASEMENTS, THE MAINTENANCE, OPERATION AND RECONSTRUCTION SHALL BE AT THE COST OF THE OWNER. THE UNDERSIGNED HEREBY DEDICATES SIDEWALK EASEMENTS AS SHOWN FOR PUBLIC SIDEWALK PURPOSES. THE PROPERTY OWNER SHALL BE RESPONSIBLE FOR MAINTAINING ALL SIDEWALK ADJACENT TO THE PROPERTY IN GOOD CONDITION AND FREE FROM HAZARD. THE UNDERSIGNED GRANTS THE TOWN OF PARKER THE PERPETUAL RIGHTS OF INGRESS AND EGRESS UPON THE PROPERTY FOR THE OPERATION, MAINTENANCE, AND RECONSTRUCTION OF THE PUBLIC SIDEWALK WHEN THE OWNER(S) FAIL TO MAINTAIN SUCH PUBLIC SIDEWALK, WHICH MAINTENANCE, OPERATION AND RECONSTRUCTION SHALL BE AT THE COST OF THE OWNERS. THE TOWN OF PARKER SHALL ALSO HAVE THE RIGHT TO REMOVE ANY OBSTRUCTIONS THAT WOULD ADVERSELY AFFECT THE OPERATION AND MAINTENANCE OF THE SIDEWALK, AS DETERMINED BY THE TOWN OF PARKER.

OWNER:
 CENTURY AT COMPARK VILLAGE SOUTH LLC

BY: _____

TITLE: _____

ATTEST:

SECRETARY

STATE OF COLORADO)
 COUNTY OF DOUGLAS)SS

SUBSCRIBED AND SWORN TO BEFORE ME THIS ____ DAY OF _____, 2022, BY _____ print name

WITNESS MY HAND AND OFFICIAL SEAL.

NOTARY PUBLIC

MY COMMISSION EXPIRES: _____

This language needs to be removed.

Not the correct language. See Memo for language.

Notes 7, 9, and 10 are not relevant to single family plats.

PLANNING COMMISSION:

THE MINOR DEVELOPMENT PLAT FOR THIS PLAT WAS REVIEWED BY THE PLANNING COMMISSION ON _____

PLANNING DIRECTOR, ON BEHALF OF THE PLANNING COMMISSION

APPROVAL OF TOWN COUNCIL:

TRACT A, COMPARK VILLAGE SOUTH FILING NO. 1, AMENDMENT 1, IS HEREBY AMENDED BY THIS PLAT WHICH IS HEREBY APPROVED BY THE TOWN COUNCIL OF THE TOWN OF PARKER, COLORADO, FOR FILING IN THE OFFICE OF THE DOUGLAS COUNTY CLERK AND RECORDER, SUBJECT TO ALL COVENANTS, CONDITIONS AND RESTRICTIONS RECORDED AGAINST AND APPURTENANT TO THE ORIGINAL PLAT RECORDED IN THE OFFICE OF THE DOUGLAS COUNTY CLERK AND RECORDER, RECEPTION #2021135505. ALL EXPENSES INCURRED WITH RESPECT TO IMPROVEMENTS FOR ALL UTILITY SERVICES, PAVING, GRADING, CURBS, GUTTER, SIDEWALKS, ROAD LIGHTING, ROAD SIGNS, FLOOD PROTECTION DEVICES, DRAINAGE STRUCTURES AND ALL OTHER IMPROVEMENTS THAT MAY BE REQUIRED SHALL BE THE RESPONSIBILITY OF THE SUBDIVIDER AND NOT THE TOWN OF PARKER. THE TOWN SHALL ONLY ACCEPT MAINTENANCE OF THE ROADWAY IMPROVEMENTS AFTER CONSTRUCTION HAS BEEN COMPLETED, AND AFTER THE WARRANTY PERIOD, IN ACCORDANCE WITH TOWN REGULATIONS. THIS ACCEPTANCE DOES NOT GUARANTEE THAT THE SOIL CONDITIONS, SUBSURFACE GEOLOGY, GROUNDWATER CONDITIONS OR FLOODING CONDITIONS OF ANY LOT SHOWN HEREON ARE SUCH THAT A BUILDING PERMIT WILL BE ISSUED.

Use the actual language for Final Plats with public roads from the code. See Memo

Need to add Acknowledgement Statement prior to the Owner's signature. Please see Planning memo.

ATTEST: _____
 MAYOR, TOWN OF PARKER DEPUTY TOWN CLERK

This language needs to be moved into the dedication statement

Assuming there is no reason for this plat to go to Town Council for public hearing, these signature lines need to be changed to Planning Director and Public Works Engineering Director.

Please add the following note:
 1. The utility access easements dedicated within Tracts _____ of the subdivision are to provide utility providers access to the rear and side yard utility easement on the adjacent residential lots. These access easements shall be used for utility provider access only.

Add the following tables:
 1. Land use summary
 2. Lot size summary

LAND USE SUMMARY TABLE

PARCEL	LAND USAGE	OWNERSHIP MAINTENANCE	SQ. FT.	ACRES
A1	PARK	TOWN OF PARKER	28,325	0.65
A2	OPEN SPACE	HOA	25,546	0.59
A3	PUBLIC ACCESS & UTILITY ESMT	TOWN OF PARKER	2,803	0.06
A4	PARK	TOWN OF PARKER	25,740	0.59
A5	OPEN SPACE	HOA	30,129	0.69
TOTAL			112,543	2.58

This is actually a Tract Summary Table, not a land use summary.

CLERK AND RECORDER'S CERTIFICATE:

STATE OF COLORADO)
 COUNTY OF DOUGLAS)SS

I HEREBY CERTIFY THAT THIS PLAT WAS FILED FOR RECORD IN MY OFFICE ON THIS _____ DAY OF _____, 2023
 AT _____ AM/PM RECEPTION NO. _____

DEPUTY, COUNTY CLERK AND RECORDER

Town of Parker will not be taking ownership of any of these tracts. A3 is a private road. None of the parks equal the 10 acres required for Town parks. If not the Town it will either need to be the HOA or Metro District.

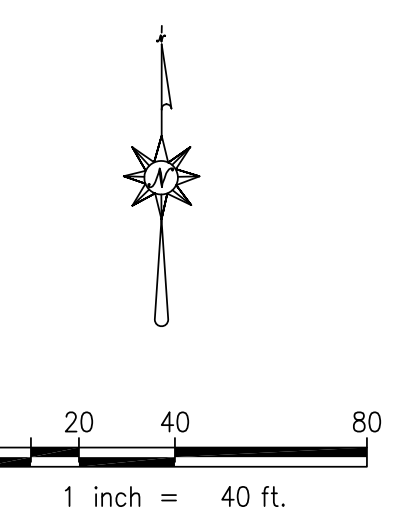
SCALE: N/A
 DRAWN: KGO
 CHECKED: JAW
 APPROVED: KGO

MERRICK
 5970 Greenwood Plaza Blvd.,
 Greenwood Village, CO 80111
 Phone: 303-751-0741

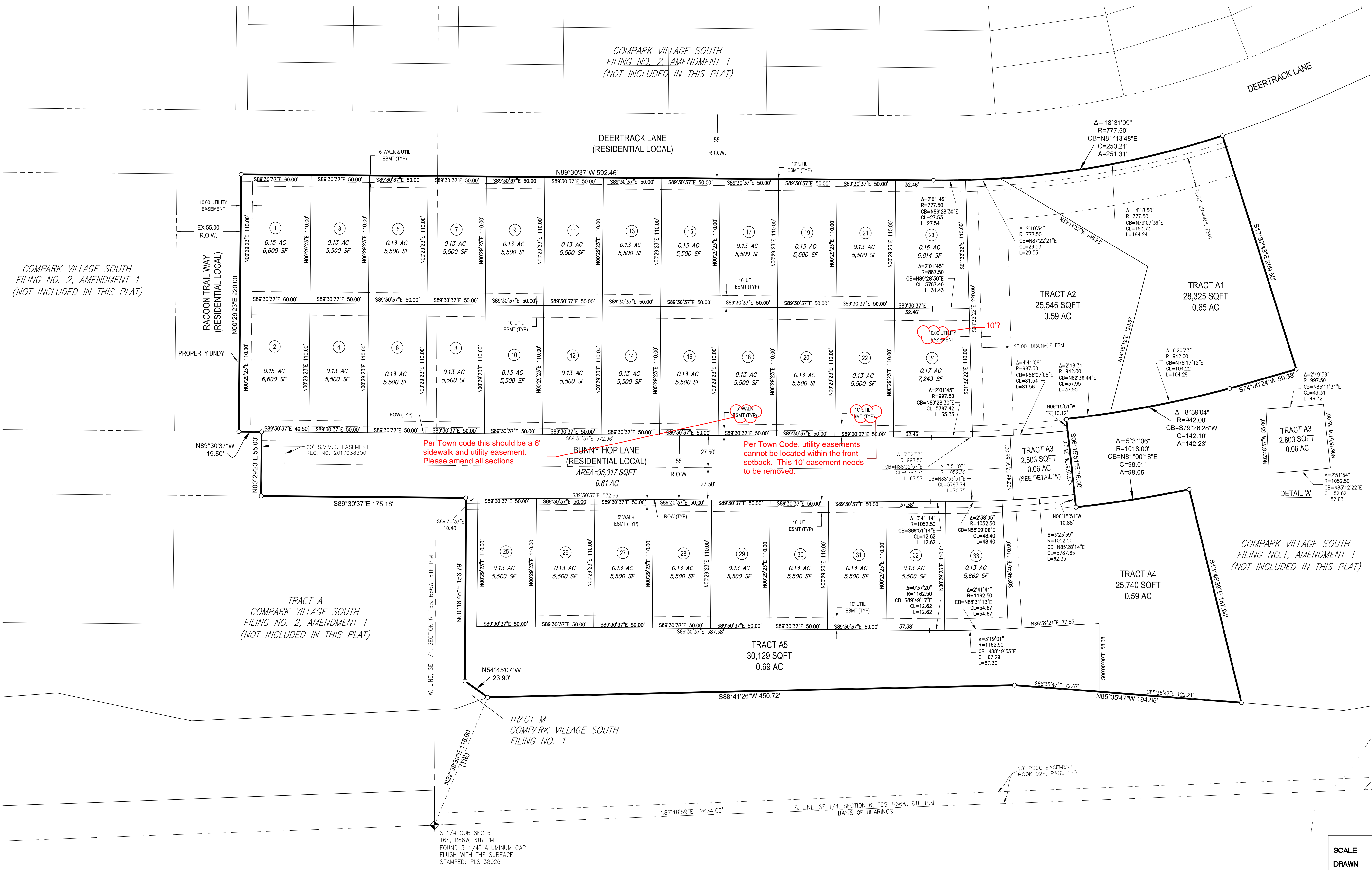
JOB: 65120950-04 DATE: 6/20/23 SH: 1 OF 2

COMPARK VILLAGE SOUTH FILING NO. 1, AMENDMENT 3

REPLAT OF TRACT A
 ALL OF TRACT A, COMPARK VILLAGE SOUTH FILING NO. 1, AMENDMENT 1
 LOCATED IN THE SOUTH HALF OF SECTION 6,
 TOWNSHIP 6 SOUTH, RANGE 66 WEST OF THE SIXTH PRINCIPAL MERIDIAN,
 TOWN OF PARKER, COUNTY OF DOUGLAS, STATE OF COLORADO
 33 LOTS AND 5 TRACTS - 7.686 ACRES



COMPARK VILLAGE SOUTH
 FILING NO. 2, AMENDMENT 1
 (NOT INCLUDED IN THIS PLAT)

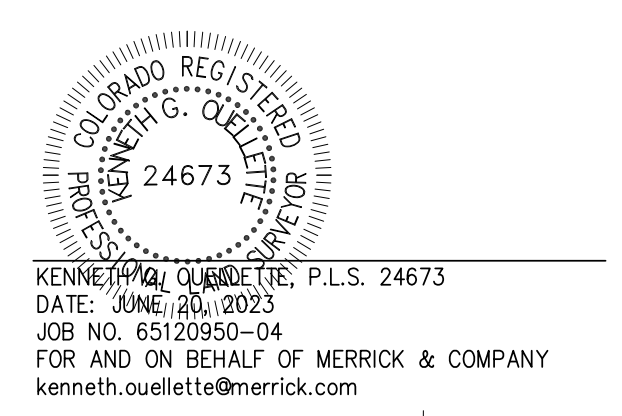


MONUMENT LEGEND

- ALLOT CORNER AS DESCRIBED
- SET 24" #5 REBAR WITH 1-1/4" YELLOW PLASTIC CAP FLUSH WITH SURFACE STAMPED: PLS 24673

LEGEND

- SECTION LINE
 - BOUNDARY LINE
 - LOT LINE
 - EASEMENT LINE
 - ROW LINE
- S.V.M.D. - STONEGATE VILLAGE METROPOLITAN DISTRICT



KENNETH OUELLETTE, P.L.S. 24673
 DATE: JUNE 20, 2023
 JOB NO. 65120950-04
 FOR AND ON BEHALF OF MERRICK & COMPANY
 kenneth.ouellette@merrick.com

PRELIMINARY

SCALE 1"=40'
 DRAWN KGO
 CHECKED JAW
 APPROVED KGO

MERRICK
 5970 Greenwood Plaza Blvd.,
 Greenwood Village, CO 80111
 Phone: 303-751-0741

JOB 65120950-04 DATE 6/20/23 SH 2 OF 2