

# COMPARK VILLAGE SOUTH FILING NO. 1, AMENDMENT 3

REPLAT OF TRACT A  
 ALL OF TRACT A, COMPARK VILLAGE SOUTH FILING NO. 1, AMENDMENT 1  
 LOCATED IN THE SOUTH HALF OF SECTION 6,  
 TOWNSHIP 6 SOUTH, RANGE 66 WEST OF THE SIXTH PRINCIPAL MERIDIAN  
 33 LOTS AND 5 TRACTS - 7.686 ACRES

**LEGAL DESCRIPTION:**

TRACT A, COMPARK VILLAGE SOUTH FILING NO. 1, AMENDMENT 1, RECORDED DECEMBER 8, 2021, AT RECEPTION NO. 2021135505  
 TOWN OF PARKER, COUNTY OF DOUGLAS, STATE OF COLORADO.

**DEDICATION STATEMENT:**

THE UNDERSIGNED, BEING ALL THE OWNERS, MORTGAGEES, BENEFICIARIES OF DEEDS OF TRUST AND HOLDERS OF OTHER INTERESTS OF THE LANDS DESCRIBED HEREIN, HAVE LAID OUT, SUBDIVIDED AND PLATTED SAID LANDS INTO LOTS, TRACTS, BLOCKS, STREETS AND EASEMENTS AS SHOWN HEREON UNDER THE NAME AND SUBDIVISION OF COMPARK VILLAGE SOUTH FILING NO. 1, AMENDMENT 3.

THE UTILITY EASEMENTS AS SHOWN HEREON ARE HEREBY DEDICATED FOR PUBLIC UTILITIES AND CABLE COMMUNICATION SYSTEMS AND OTHER PURPOSES AS SHOWN HEREON. THE ENTITIES ARE RESPONSIBLE FOR PROVIDING THE UTILITY SERVICES FOR WHICH THE EASEMENTS ARE ESTABLISHED ARE HEREBY GRANTED THE PERPETUAL RIGHT OF INGRESS AND EGRESS FROM AND TO ADJACENT PROPERTIES FOR INSTALLATION, MAINTENANCE AND REPLACEMENT OF UTILITY LINES AND RELATED FACILITIES. THE OWNERS OF THE LANDS DESCRIBED HEREIN ARE RESPONSIBLE FOR THE MAINTENANCE AND OPERATION OF DRAINAGE EASEMENTS SHOWN HEREON AND RELATED FACILITIES, AS PROVIDED IN THE STORM DRAINAGE AND ENVIRONMENTAL CRITERIA MANUAL, AS AMENDED. THE UNDERSIGNED GRANTS THE TOWN OF PARKER A PERPETUAL RIGHT OF INGRESS AND EGRESS FROM AND TO ADJACENT PROPERTY TO MAINTAIN, OPERATE AND RECONSTRUCT THE DRAINAGE EASEMENTS AND RELATED FACILITIES COVERED BY CHAPTER 4.08 OF THE PARKER MUNICIPAL CODE, AS AMENDED; AND TO MAINTAIN, OPERATE AND RECONSTRUCT THE DRAINAGE EASEMENTS AND RELATED FACILITIES NOT COVERED BY CHAPTER 4.08 OF THE PARKER MUNICIPAL CODE AS AMENDED, WHEN THE OWNER(S) FAIL TO ADEQUATELY MAINTAIN SUCH DRAINAGE EASEMENTS AND RELATED FACILITIES, WHICH MAINTENANCE, OPERATION AND RECONSTRUCTION SHALL BE AT THE COST OF THE OWNER(S). ALL PUBLIC STREETS AND RIGHTS-OF-WAY SHOWN HEREON ARE DEDICATED AND CONVEYED TO THE TOWN OF PARKER, COLORADO, IN FEE SIMPLE ABSOLUTE, FOR PUBLIC USES AND PURPOSES. DRAINAGE AND DETENTION EASEMENTS AS SHOWN HEREON ARE HEREBY DEDICATED TO THE TOWN. THE TOWN IS HEREBY GRANTED THE PERPETUAL RIGHT OF INGRESS AND EGRESS FROM AND TO THE ADJACENT PROPERTIES FOR CONSTRUCTION, REPAIR, MAINTENANCE, OPERATION AND REPLACEMENT OF STORM SEWERS AND DRAINAGE FACILITIES. THE UNDERSIGNED GRANTS TO THE TOWN A SIGHT EASEMENT(S) AS SHOWN HEREON WITHIN THE SUBDIVISION TO MAINTAIN ADEQUATE SIGHT DISTANCE AT ALL ROADWAY INTERSECTIONS AS PROVIDED BY THE TOWN OF PARKER ROADWAY DESIGN AND CONSTRUCTION CRITERIA MANUAL, AS AMENDED. THE TOWN IS HEREBY GRANTED THE PERPETUAL RIGHT OF INGRESS AND EGRESS ACROSS ALL LOTS AND TRACTS WITHIN THE SUBDIVISION TO REMOVE ANY OBSTRUCTION TO THE PROPER SITE DISTANCE, INCLUDING, BUT NOT LIMITED TO, ANY STRUCTURE, FENCE, UTILITY BOX, RAISED MEDIAN AND LANDSCAPING, AT THE SOLE COST AND EXPENSE OF THE OWNER OF THE LOT AND/OR TRACT UPON WHICH SUCH OBSTRUCTION IS SITUATED. THE OWNERS OR ADJACENT PROPERTY OWNERS OF THE LANDS ARE RESPONSIBLE FOR THE MAINTENANCE AND OPERATION OF SIGHT EASEMENTS SHOWN HEREON. WHEN THE OWNER(S) OR ADJACENT OWNERS FAIL TO ADEQUATELY MAINTAIN SUCH SIGHT EASEMENTS, THE MAINTENANCE, OPERATION AND RECONSTRUCTION SHALL BE AT THE COST OF THE OWNER. NO IMPROVEMENTS THAT CONFLICT OR INTERFERE WITH CONSTRUCTION, MAINTENANCE OR ACCESS TO UTILITIES SHALL BE PLACED WITHIN THE UTILITY EASEMENTS. PROHIBITED IMPROVEMENTS INCLUDE, BUT ARE NOT LIMITED TO, PERMANENT STRUCTURES, BUILDINGS, COUNTER-FORTS, DECKS, STAIRS, WINDOW WELLS, AIR CONDITIONING UNITS, RETAINING WALLS/COMPONENTS AND OTHER OBJECTS THAT MAY INTERFERE WITH THE UTILITY FACILITIES OR ACCESS, USE AND MAINTENANCE THEREOF. PROHIBITED IMPROVEMENTS MAY BE REMOVED BY THE ENTITIES RESPONSIBLE FOR PROVIDING THE UTILITY SERVICES. THE OWNERS OF THE PROPERTY SUBJECT TO OR ADJACENT TO THE UTILITY EASEMENTS SHOWN HEREIN ARE RESPONSIBLE FOR THE MAINTENANCE AND OPERATION OF SUCH AREAS, WHICH DOES NOT INCLUDE UTILITY LINES AND RELATED FACILITIES. WHEN THE OWNER(S) OR ADJACENT OWNERS FAIL TO ADEQUATELY MAINTAIN SUCH UTILITY EASEMENTS, INCLUDING THE REMOVAL OF PROHIBITED IMPROVEMENTS, THE MAINTENANCE, OPERATION, RECONSTRUCTION AND REMOVAL SHALL BE AT THE COST OF THE OWNER(S). THE UTILITY EASEMENTS SHOWN HEREON ARE HEREBY DEDICATED FOR PUBLIC UTILITIES, CABLE, COMMUNICATION SYSTEMS FIBER AND OTHER PURPOSES AS SHOWN HEREON. THE ENTITIES RESPONSIBLE FOR PROVIDING THE UTILITY SERVICES FOR WHICH THE EASEMENTS ARE ESTABLISHED ARE HEREBY GRANTED THE PERPETUAL RIGHT OF INGRESS AND EGRESS FROM AND TO ADJACENT PROPERTIES FOR INSTALLATION, MAINTENANCE AND REPLACEMENT OF UTILITY LINES AND RELATED FACILITIES.

**ACKNOWLEDGMENT:**

THE UNDERSIGNED, BEING ALL THE OWNERS, MORTGAGEES, BENEFICIARIES OF DEEDS OF TRUST AND HOLDERS OF OTHER INTERESTS OF THE LANDS DESCRIBED HEREIN, HEREBY ACKNOWLEDGE THAT ANY SUBDIVISION APPROVAL OBTAINED BY THE TOWN OF PARKER DOES NOT OBLVATE SAID UNDERSIGNED'S NEED OR RESPONSIBILITY TO COMPLY WITH THE REQUIREMENTS OF THE ENDANGERED SPECIES ACT OF 1973, 16 U.S.C. §1 531, ET SEQ., AS AMENDED, OR WITH ANY OTHER APPLICABLE FEDERAL, STATE OR LOCAL LAWS OR REGULATIONS.

**OWNER:**

CENTURY AT COMPARK VILLAGE SOUTH LLC

BY: \_\_\_\_\_

TITLE: \_\_\_\_\_

ATTEST:

SECRETARY

STATE OF COLORADO )  
 )SS  
 COUNTY OF DOUGLAS )

SUBSCRIBED AND SWORN TO BEFORE ME THIS \_\_\_\_ DAY OF \_\_\_\_\_, 2023, BY \_\_\_\_\_  
 print name

WITNESS MY HAND AND OFFICIAL SEAL.

NOTARY PUBLIC

MY COMMISSION EXPIRES: \_\_\_\_\_

**TITLE VERIFICATION:**

WE, FIRST AMERICAN TITLE INSURANCE COMPANY, A QUALIFIED TITLE INSURANCE COMPANY, DO HEREBY CERTIFY THAT WE HAVE EXAMINED THE TITLE OF ALL LAND PLATTED HEREON AND THAT TITLE TO SUCH LAND IS IN THE DEDICATOR FREE AND CLEAR OF ALL LIENS, TAXES AND ENCUMBRANCES, EXCEPT FOR THOSE ITEMS IDENTIFIED IN THE SCHEDULE B - SECTION 2 EXCEPTIONS OF THAT CERTAIN TITLE COMMITMENT ISSUED BY FIRST AMERICAN TITLE INSURANCE COMPANY, COMMITMENTS NO. \_\_\_\_\_ WITH A COMMITMENT DATE OF \_\_\_\_\_

BY: \_\_\_\_\_ DATE: \_\_\_\_\_

TITLE \_\_\_\_\_

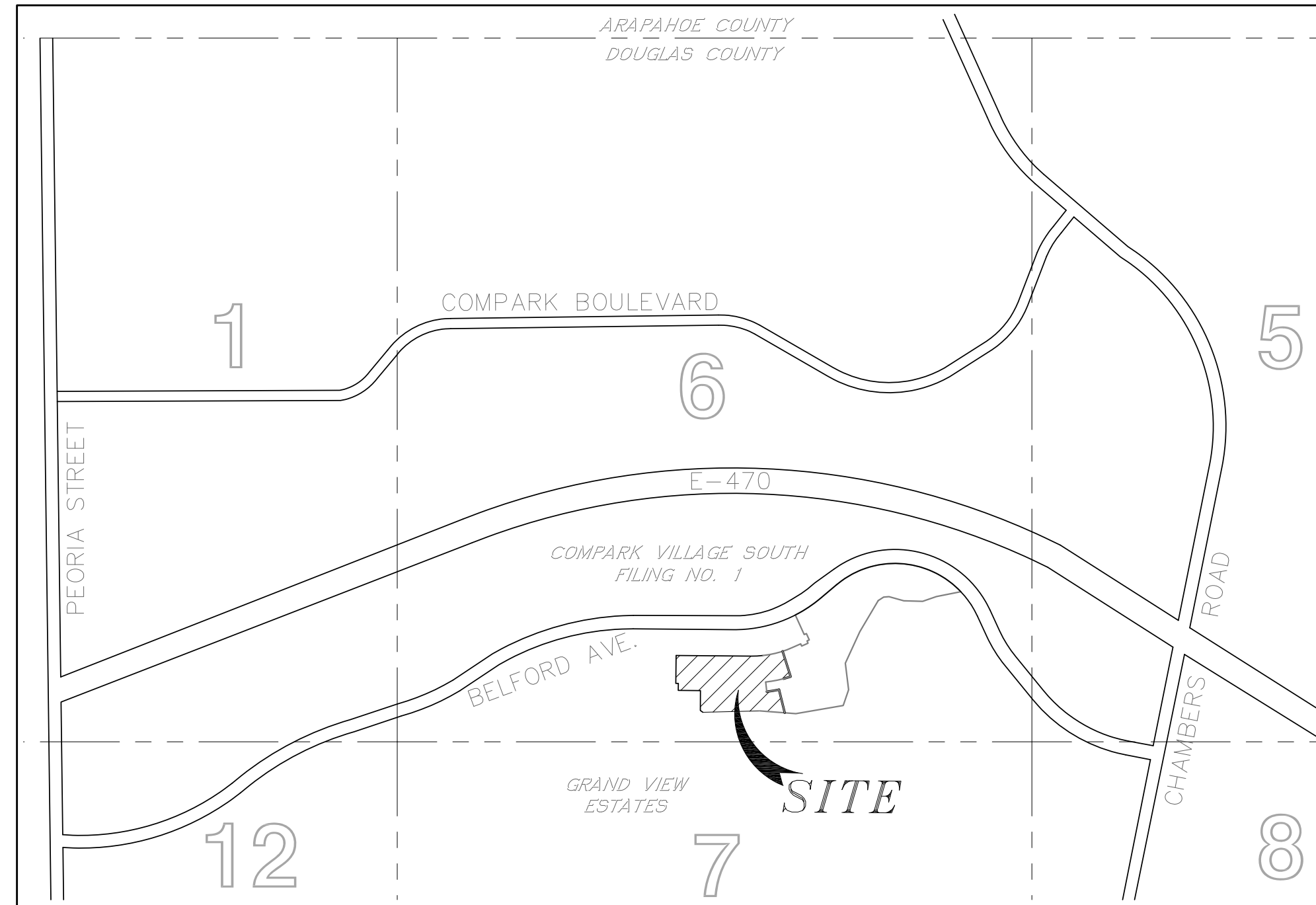
STATE OF COLORADO )  
 )SS  
 COUNTY OF DOUGLAS )

SUBSCRIBED AND SWORN TO BEFORE ME THIS \_\_\_\_ DAY OF \_\_\_\_\_, 2023, BY \_\_\_\_\_  
 print name

WITNESS MY HAND AND OFFICIAL SEAL.

NOTARY PUBLIC

MY COMMISSION EXPIRES: \_\_\_\_\_



**VICINITY MAP**  
 SCALE: 1" = 2000'

**PLANNING COMMISSION:**

THE PRELIMINARY PLAN FOR THIS PLAT WAS REVIEWED BY THE PLANNING COMMISSION ON \_\_\_\_\_

PLANNING DIRECTOR,  
 ON BEHALF OF THE PLANNING COMMISSION

**TOWN COUNCIL:**

THIS PLAT WAS APPROVED BY THE TOWN COUNCIL AND/OR, WHERE APPLICABLE, THE PLANNING DIRECTOR AND DIRECTOR OF ENGINEERING OF THE TOWN OF PARKER, COLORADO, ON THE \_\_\_\_ DAY OF \_\_\_\_\_, 2023, FOR FILING. THE DEDICATIONS ARE HEREBY ACCEPTED.

ALL EXPENSES INCURRED WITH RESPECT TO IMPROVEMENTS FOR ALL UTILITY SERVICES, PAVING, GRADING, CURBS, GUTTER, SIDEWALKS, ROAD LIGHTING, ROAD SIGNS, FLOOD PROTECTION DEVICES, DRAINAGE STRUCTURES AND ALL OTHER IMPROVEMENTS THAT MAY BE REQUIRED SHALL BE THE RESPONSIBILITY OF THE SUBDIVIDER AND NOT THE TOWN OF PARKER. THE TOWN SHALL ONLY ACCEPT MAINTENANCE OF THE ROADWAY IMPROVEMENTS AFTER CONSTRUCTION HAS BEEN COMPLETED, AND AFTER THE WARRANTY PERIOD, IN ACCORDANCE WITH TOWN REGULATIONS. THIS ACCEPTANCE DOES NOT GUARANTEE THAT THE SOIL CONDITIONS, SUBSURFACE GEOLOGY, GROUNDWATER CONDITIONS OR FLOODING CONDITIONS OF ANY LOT SHOWN HEREON ARE SUCH THAT A BUILDING PERMIT WILL BE ISSUED.


\_\_\_\_\_  
 MAYOR, TOWN OF PARKER

ATTEST: \_\_\_\_\_  
 DEPUTY TOWN CLERK

**SURVEYOR'S CERTIFICATION:**

I, KENNETH G. QUELLETTE, A PROFESSIONAL LAND SURVEYOR LICENSED TO PRACTICE LAND SURVEYING IN THE STATE OF COLORADO, DO HEREBY CERTIFY THAT THE SURVEY OF COMPARK VILLAGE SOUTH FILING NO. 1, AMENDMENT 3, WAS MADE BY ME OR DIRECTLY UNDER MY SUPERVISION ON OR ABOUT THE DAY OF \_\_\_\_\_, AND THAT THE SURVEY IS BASED UPON MY KNOWLEDGE, INFORMATION AND BELIEF THAT ALL MONUMENTS EXIST AS SHOWN HEREON; IT HAS BEEN PREPARED IN ACCORDANCE WITH APPLICABLE STANDARDS OF PRACTICE, THAT MATHEMATICAL CLOSURE ERRORS ARE LESS THAN 1:50,000 (SECOND ORDER); AND THAT SAID PLAT HAS BEEN PREPARED IN FULL COMPLIANCE WITH ALL APPLICABLE LAWS OF THE STATE OF COLORADO DEALING WITH MONUMENTS, SUBDIVISIONS OR SURVEYING OF LAND AND ALL PROVISIONS, WITHIN MY CONTROL, OF THE TOWN SUBDIVISION REGULATIONS. THIS SURVEY IS NOT A GUARANTY OR WARRANTY, EITHER EXPRESSED OR IMPLIED, AND THE ACCOMPANYING PLAT ACCURATELY AND PROPERLY SHOWS SAID MINOR DEVELOPMENT PLAT AND THE SURVEY THEREOF.

I ATTEST THE ABOVE ON THIS \_\_\_\_\_



KENNETH G. QUELLETTE, P.L.S. 24673  
 DATE: OCTOBER 10, 2023  
 JOB NO. 65120950-04  
 FOR AND ON BEHALF OF MERRICK & COMPANY  
 kenneth.ouellettemerrick.com

**NOTES:**

- NOTICE: ACCORDING TO COLORADO LAW YOU MUST COMMENCE ANY LEGAL ACTION BASED UPON ANY DEFECT IN THIS SURVEY WITHIN THREE YEARS AFTER YOU FIRST DISCOVERED SUCH DEFECT. IN NO EVENT MAY ANY ACTION BASED UPON ANY DEFECT IN THIS SURVEY BE COMMENCED MORE THAN TEN YEARS FROM THE DATE OF THE CERTIFICATION SHOWN HEREON.
- ANY PERSON WHO KNOWINGLY REMOVES, ALTERS OR DEFACES ANY PUBLIC LAND SURVEY MONUMENT OR ACCESSORY COMMITS A CLASS TWO (2) MISDEMEANOR PURSUANT TO STATE STATUTE 18-4-508, C.R.S.
- BEARINGS ARE ASSUMED AND ARE BASED UPON THE SOUTH LINE OF THE SOUTHEAST QUARTER OF SAID SECTION 6, AS BEARING N87°48'59"E A DISTANCE OF 2634.09 FEET BETWEEN THE SOUTH QUARTER CORNER OF SAID SECTION 6, BEING A FOUND 3-1/4" ALUMINUM CAP, FLUSH WITH THE SURFACE AND STAMPED: PLS 38026 AND THE SOUTHEAST CORNER OF SAID SECTION 6, BEING A FOUND 3-1/4" ALUMINUM CAP, FLUSH WITH THE SURFACE AND STAMPED PLS 12405.
- THE UNIT OF MEASUREMENT USED IN THIS SURVEY IS U.S. SURVEY FEET.
- THIS SURVEY DOES NOT CONSTITUTE A TITLE SEARCH BY MERRICK & COMPANY TO DETERMINE OWNERSHIP OR EASEMENTS OF RECORD. FOR ALL INFORMATION REGARDING EASEMENTS, RIGHT-OF-WAY, AND TITLE OF RECORD MERRICK & COMPANY RELIED UPON REPORT NUMBER NCS-1167328-CO PREPARED BY FIRST AMERICAN TITLE INSURANCE COMPANY, COMMITMENT DATE: FEBRUARY 17, 2023.
- WITHIN THE SIGHT TRIANGLES, AS SHOWN, LIMITED LANDSCAPING SHALL BE ALLOWED BUT NO SOLID STRUCTURES OR TREES WILL BE PERMITTED. SOLID STRUCTURES SHALL INCLUDE, BUT NOT BE LIMITED TO, FENCES, MAILBOXES, AND UTILITY BOXES. LANDSCAPING WITHIN THE SIGHT TRIANGLES WILL BE LIMITED TO SHRUBS AND PLANTINGS THAT AT MATURITY WILL BE NO TALLER THAN TWO FEET. LANDSCAPING WITHIN THE SIGHT TRIANGLE SHALL BE MAINTAINED BY THE PROPERTY OWNER OR APPROPRIATE ASSOCIATION.
- NO CERTIFICATES OF OCCUPANCY, TEMPORARY OR OTHERWISE WILL BE ISSUED UNTIL ALL PUBLIC IMPROVEMENTS AND NECESSARY ONSITE IMPROVEMENTS ARE COMPLETED AND ACCEPTED IN WRITING BY THE TOWN.
- TRACTS A1, A2, A3, A4, AND A5 TO BE CONVEYED BY SEPARATE DOCUMENT.
- THE UTILITY ACCESS EASEMENTS DEDICATED WITHIN TRACTS A1, A2, A3, A4, AND A5 OF THE SUBDIVISION ARE TO PROVIDE UTILITY PROVIDERS ACCESS TO THE REAR AND SIDE YARD UTILITY EASEMENTS ON THE ADJACENT RESIDENTIAL LOTS. THESE ACCESS EASEMENTS SHALL BE USED FOR UTILITY PROVIDER ACCESS ONLY.

**TRACT SUMMARY TABLE**

TRACT	LAND USAGE	OWNERSHIP/MAINTENANCE	SQ. FT.	ACRES
A1	PARK	HOA	28,325	0.65
A2	OPEN SPACE	HOA	25,546	0.59
A3	PUBLIC ACCESS & UTILITY ESMT	HOA	2,803	0.06
A4	PARK	HOA	25,740	0.59
A5	OPEN SPACE	HOA	30,129	0.69
TOTAL			112,543	2.58

**LOT SIZE SUMMARY TABLE**

MINIMUM LOT SIZE: 5,500 SF (0.13 ACRES)
MAXIMUM LOT SIZE: 7,243 SF (0.17 ACRES)
AVERAGE LOT SIZE: 5,664 SF (0.13 ACRES)

**CLERK AND RECORDER'S CERTIFICATE:**

STATE OF COLORADO )  
 )SS  
 COUNTY OF DOUGLAS )

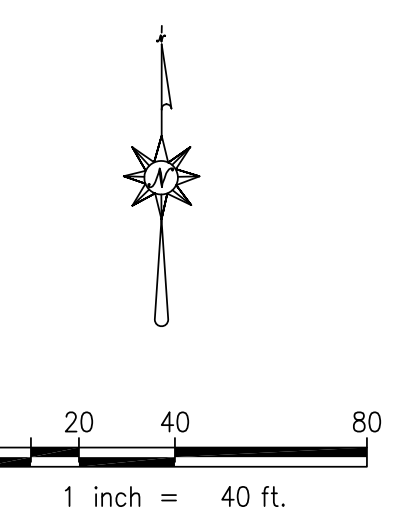
I HEREBY CERTIFY THAT THIS PLAT WAS FILED FOR RECORD IN MY OFFICE ON THIS \_\_\_\_ DAY OF \_\_\_\_\_, 2023  
 AT \_\_\_\_\_ AM/PM RECEPTION NO. \_\_\_\_\_

\_\_\_\_\_  
 DEPUTY, COUNTY CLERK AND RECORDER

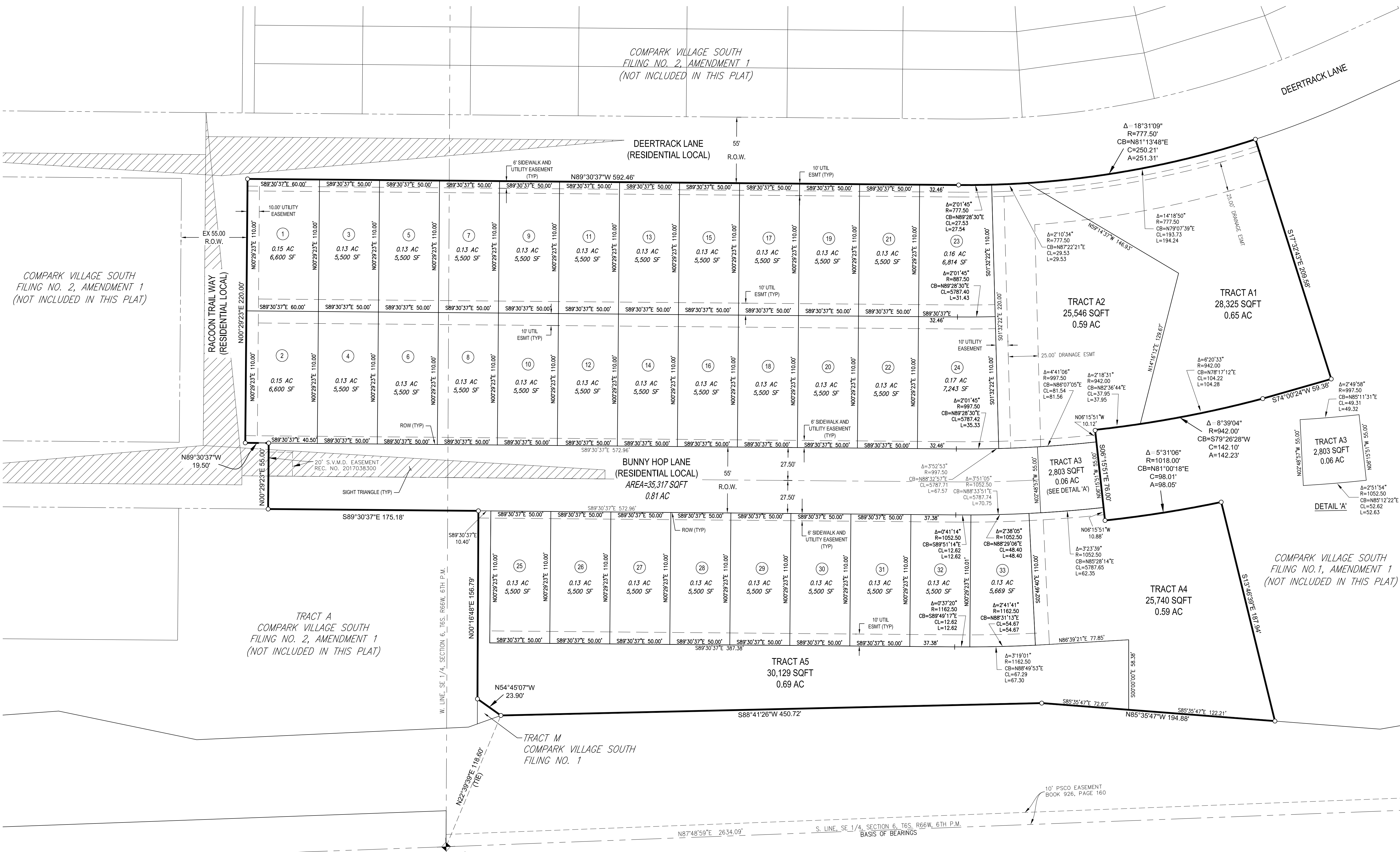
SCALE	N/A	<p><b>MERRICK</b>                  5970 Greenwood Plaza Blvd.,                  Greenwood Village, CO 80111                  Phone: 303-751-0741</p>
DRAWN	KGO	
CHECKED	JAW	
APPROVED	KGO	

# COMPARK VILLAGE SOUTH FILING NO. 1, AMENDMENT 3

REPLAT OF TRACT A  
 ALL OF TRACT A, COMPARK VILLAGE SOUTH FILING NO. 1, AMENDMENT 1  
 LOCATED IN THE SOUTH HALF OF SECTION 6,  
 TOWNSHIP 6 SOUTH, RANGE 66 WEST OF THE SIXTH PRINCIPAL MERIDIAN  
 33 LOTS AND 5 TRACTS - 7.686 ACRES



COMPARK VILLAGE SOUTH  
 FILING NO. 2, AMENDMENT 1  
 (NOT INCLUDED IN THIS PLAT)



COMPARK VILLAGE SOUTH  
 FILING NO. 2, AMENDMENT 1  
 (NOT INCLUDED IN THIS PLAT)

TRACT A  
 COMPARK VILLAGE SOUTH  
 FILING NO. 2, AMENDMENT 1  
 (NOT INCLUDED IN THIS PLAT)

COMPARK VILLAGE SOUTH  
 FILING NO. 1, AMENDMENT 1  
 (NOT INCLUDED IN THIS PLAT)

### MONUMENT LEGEND

- ALLOT CORNER AS DESCRIBED
- SET 24" #5 REBAR WITH 1-1/4" YELLOW PLASTIC CAP FLUSH WITH SURFACE STAMPED: PLS 24673

### LEGEND

- SECTION LINE
- BOUNDARY LINE
- LOT LINE
- EASEMENT LINE
- ROW LINE
- S.V.M.D. - STONEGATE VILLAGE METROPOLITAN DISTRICT
- SIGHT DISTANCE TRIANGLE WITHIN ROW



KENNETH P. OUELLETTE, P.L.S. 24673  
 DATE: OCTOBER 10, 2023  
 JOB NO. 65120950-04  
 FOR AND ON BEHALF OF MERRICK & COMPANY  
 kenneth.ouellette@merrick.com

PRELIMINARY

SE COR SEC 6  
 T6S, R66W, 6th PM  
 FOUND 3-1/4" ALUMINUM CAP  
 FLUSH WITH THE SURFACE  
 STAMPED: PLS 12405

SCALE	1"=40'
DRAWN	KGO
CHECKED	JAW
APPROVED	KGO

5970 Greenwood Plaza Blvd.,  
 Greenwood Village, CO 80111  
 Phone: 303-751-0741

JOB 65120950-04 DATE 10/10/23 SH 2 OF 2